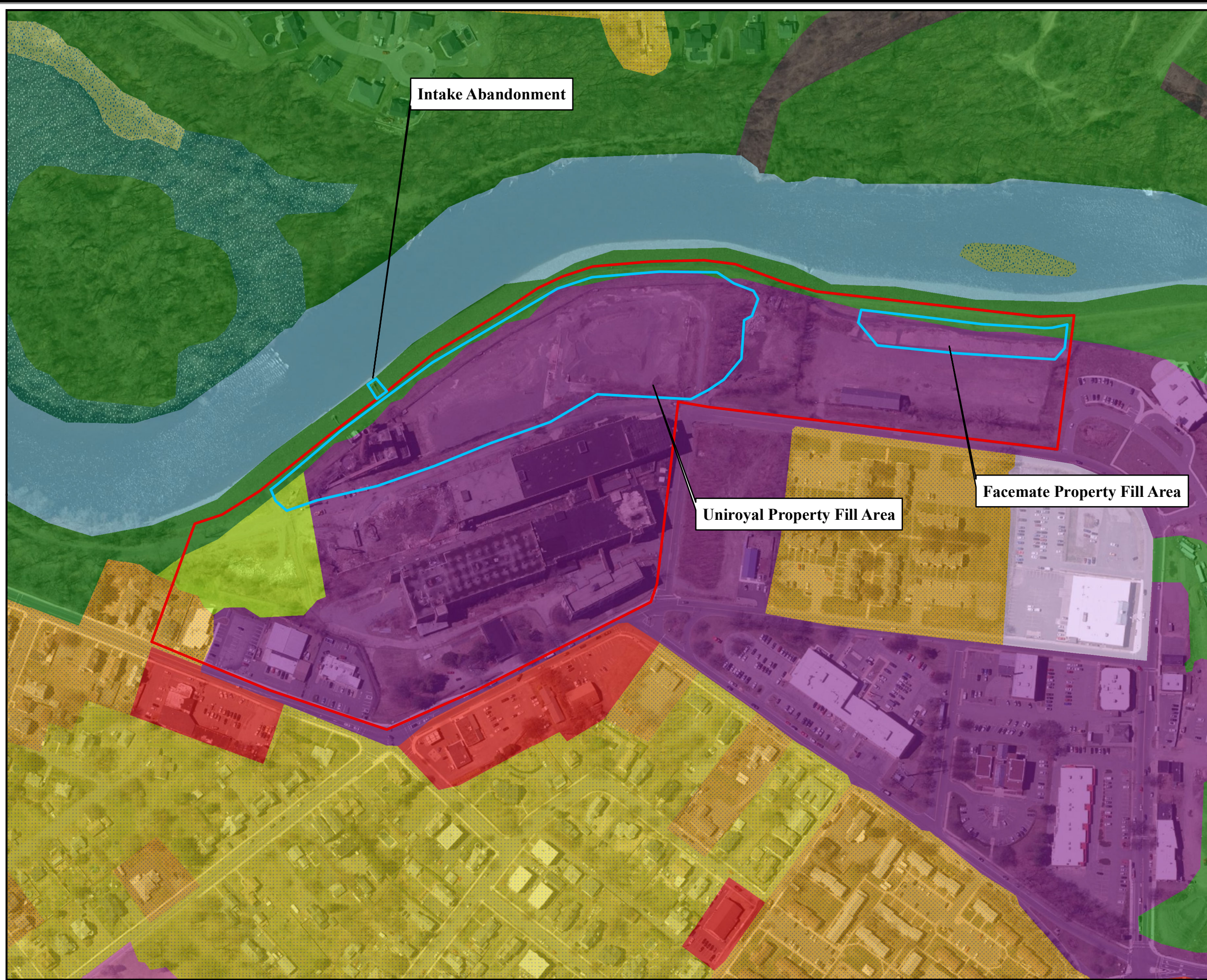
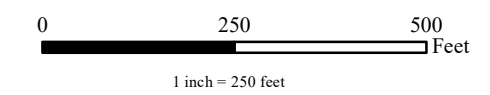
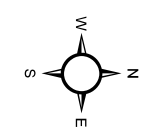


**Figure 4**  
**Land Use Map**  
**Former Uniroyal & Facemate Properties**  
**Chicopee, MA**



**Land Use Legend**

- Site Locus
- Work Area
- Forest
- Open Land
- Water
- Forested Wetland
- Non-Forested Wetland
- Participation Recreation
- Multi-Family Residential
- High Density Residential
- Urban Public/Institutional
- Commercial
- Industrial
- Powerline/Utility



Data Source: MassGIS USGS Color Ortho Imagery (2014), MassDEP Wetlands (1:12000) (2009), NHESP Potential Vernal Pools (2000), NHESP Certified Vernal Pools, NHESP Priority Habitats of Rare Species (2008), NHESP Estimated Habitats of Rare Species (2008), Areas of Critical Environmental Concern (2009), FEMA National Flood Hazard Layer (2014).

