








N/F
PARKS THOMAS L & YVETTE L
2 BEACON RD - MILTON, NH
ASSESS. MAP 12 - PARCEL ID: 12-035
DEED BK 555 / PAGE 103

LIMIT OF WORK
STA 10+25
N2936760.5486
E822411.6876

- NOTES:
- HIGH INTENSITY ENCAPSULATED LENS REFLECTIVE SHEETING CONFORMING TO SECTION M9:30.0, TYPE III OR IV, OF THE MASSDOT STANDARD SPECIFICATIONS SHALL BE USED FOR ALL SIGNS.
 - ALL P5 POSTS SHALL BE TELESCOPIC, RECTANGULAR TYPE POSTS, CONFORMING TO THE DIMENSIONS AND REQUIREMENTS OF THE MASSDOT "STANDARD DRAWINGS FOR SIGNS AND SUPPORTS" (LATEST EDITION).

IDENTIFICATION NUMBER	SIZE OF SIGN		TEXT	DIMENSIONS (in)			NUMBER OF SIGNS REQUIRED	COLOR			POST SIZE AND NUMBER REQUIRED	UNIT AREA IN SQUARE FEET	AREA IN SQUARE FEET
	WIDTH	HEIGHT		LETTER HEIGHT	VERTICAL SPACING	ARROW		BACK-GROUND	LEGEND	BORDER			
R3-17	24 in	18 in	 BIKE LANE	SEE 2009 MUTCD STANDARDS	18	WHITE	BLACK	BLACK	P-5 18	3.0	54.0		
R3-17bP	24 in	8 in	 ENDS		4	WHITE	BLACK	BLACK	MOUNT W/ R3-17	1.4	5.6		
W11-1	30 in	30 in			5	YELLOW	BLACK	BLACK	P-5 2	6.25	31.25		
W11-2	30 in	30 in			36"	YELLOW	BLACK	BLACK	P-5 19	6.25	225.0		
W16-1P	18 in	24 in	 SHARE THE ROAD		5	YELLOW	BLACK	BLACK	MOUNT W/ W11-1	3.0	15.0		
W16-7PL	24 in	12 in			18"	YELLOW	BLACK	BLACK	MOUNT W/ W11-2	2.0	36.0		
W16-7PR	24 in	12 in			18"	YELLOW	BLACK	BLACK	MOUNT W/ W11-2	2.0	36.0		


* INCLUDES SIGNS FOR PROPOSED CROSSWALK AT INTERSECTION OF NANTASKET AVE AND GALLOPS HILL RD (NOT SHOWN ON THE PLANS)

6/14/2019 10:27 AM C:\2019\5273 - HULL - ROADWAY MAINTENANCE\DRAWING FILES\PLAN SET\PLAN 2018-REV 2 - SIGNS.DWG (MADOT-D.STB)

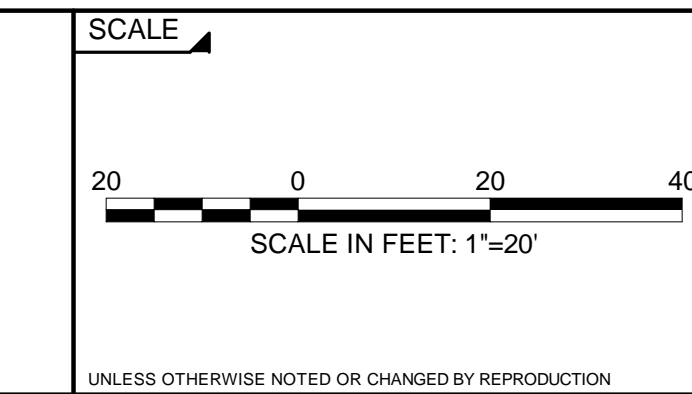
NUMBER	DATE	MADE BY	CHECKED BY	REVISIONS

DRAWN BY:
DESIGNED BY:
CHECKED BY:

REGISTERED PROFESSIONAL
For Review Only

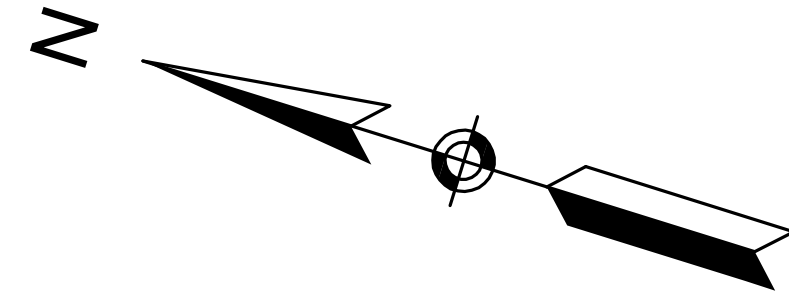


SUBCONSULTANT



TITLE
**NANTASKET AVE ROADWAY IMPROVEMENTS
TOWN OF HULL, MA**

BETA JOB NO. 5273
ISSUE DATE 6/12/2019 5:11 PM
SHEET NO. **1 OF 6**



V STREET

V STREET

U STREET

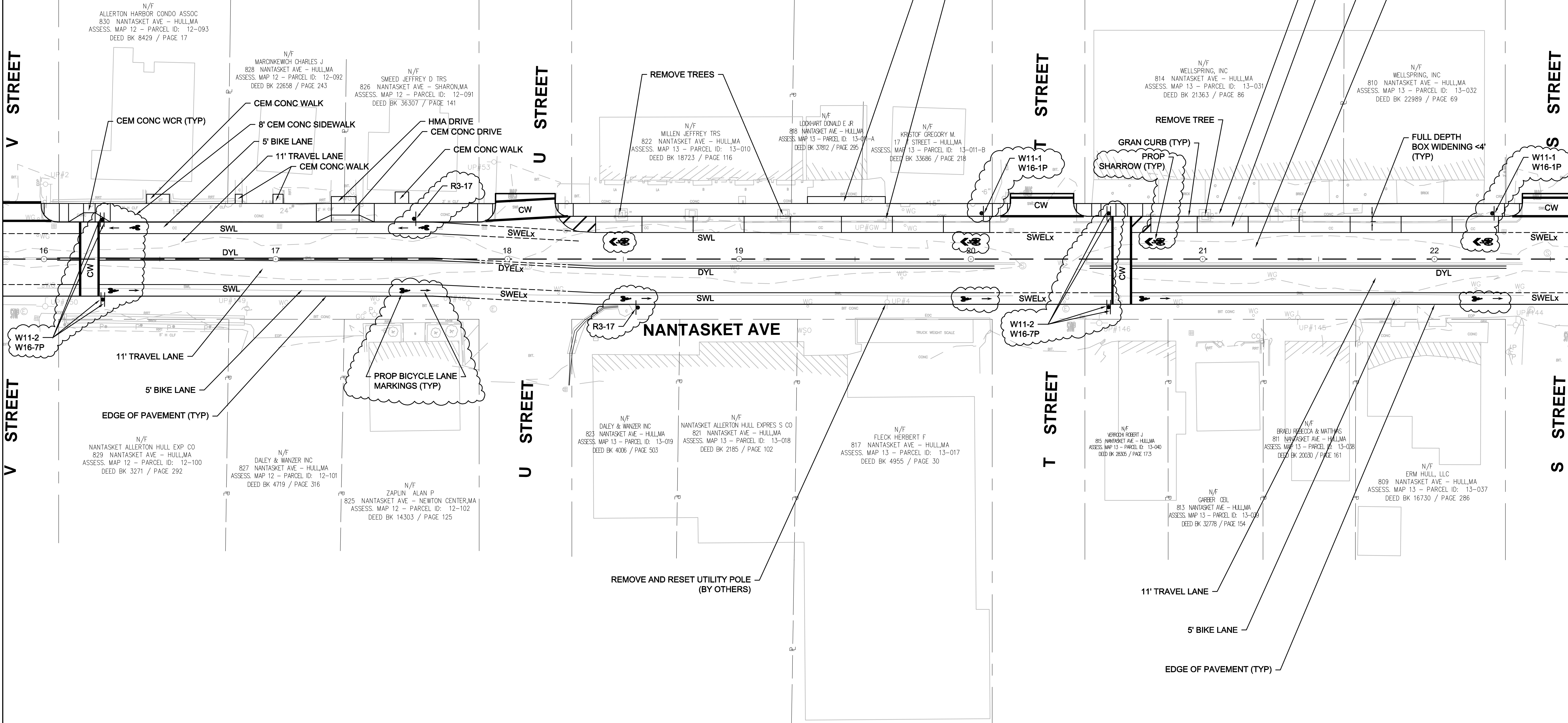
U STREET

T STREET

T STREET

S STREET

S STREET



6/14/2019 10:58 AM C:\E20055273 - HULL - ROADWAY MAINTENANCE\DRAWING FILES\PLAN SET\PLAN 2018\REV 2 - SIGNS.DWG (MADOT-D.STB)

NUMBER	DATE	MADE BY	CHECKED BY	REVISIONS

DRAWN BY:
DESIGNED BY:
CHECKED BY:

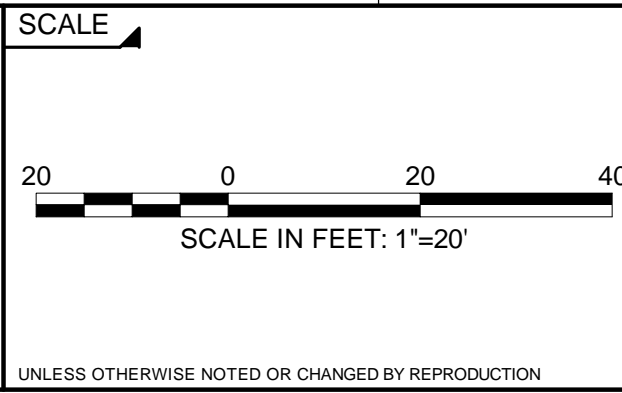
REGISTERED PROFESSIONAL
PREPARED BY

For Review Only



www.BETA-Inc.com

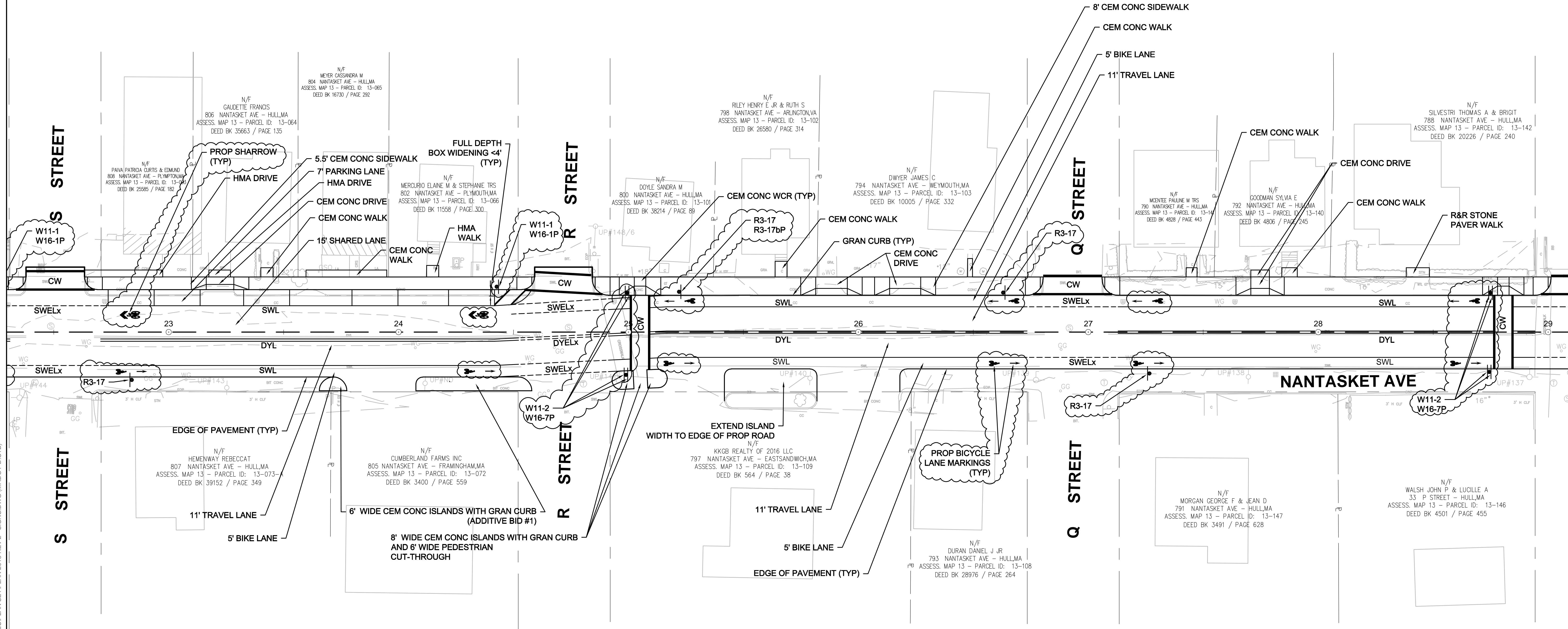
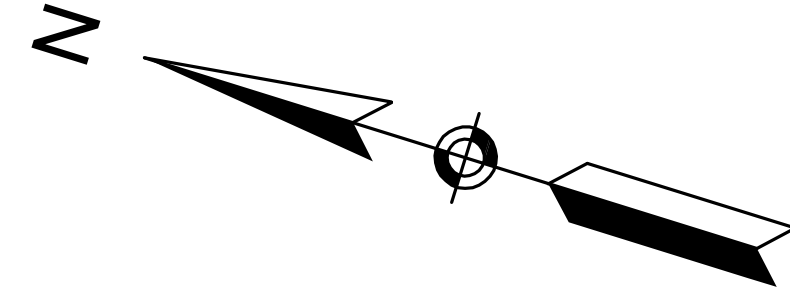
SUBCONSULTANT



TITLE

**NANTASKET AVE ROADWAY IMPROVEMENTS
TOWN OF HULL, MA**

BETA JOB NO. 5273
ISSUE DATE 6/12/2019 5:11 PM
SHEET NO. **2 OF 6**



6/14/2019 10:30 AM C:\2020\55273 - HULL - ROADWAY MAINTENANCE\DRAWING FILES\PLAN SET\PLAN2018-REV.2 - SIGNS.DWG (MADOT-D.STB)

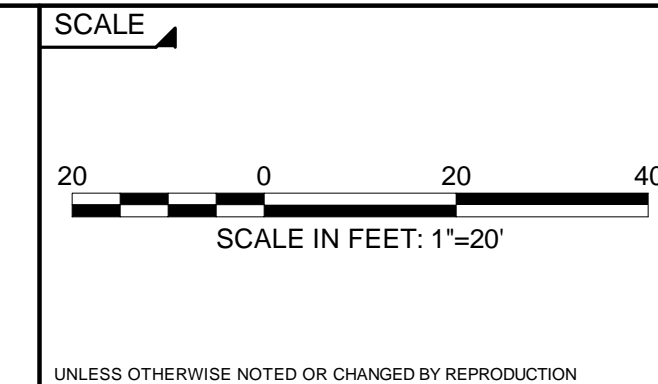
NUMBER	DATE	MADE BY	CHECKED BY	REVISIONS

DRAWN BY:
DESIGNED BY:
CHECKED BY:

REGISTERED PROFESSIONAL
For Review Only

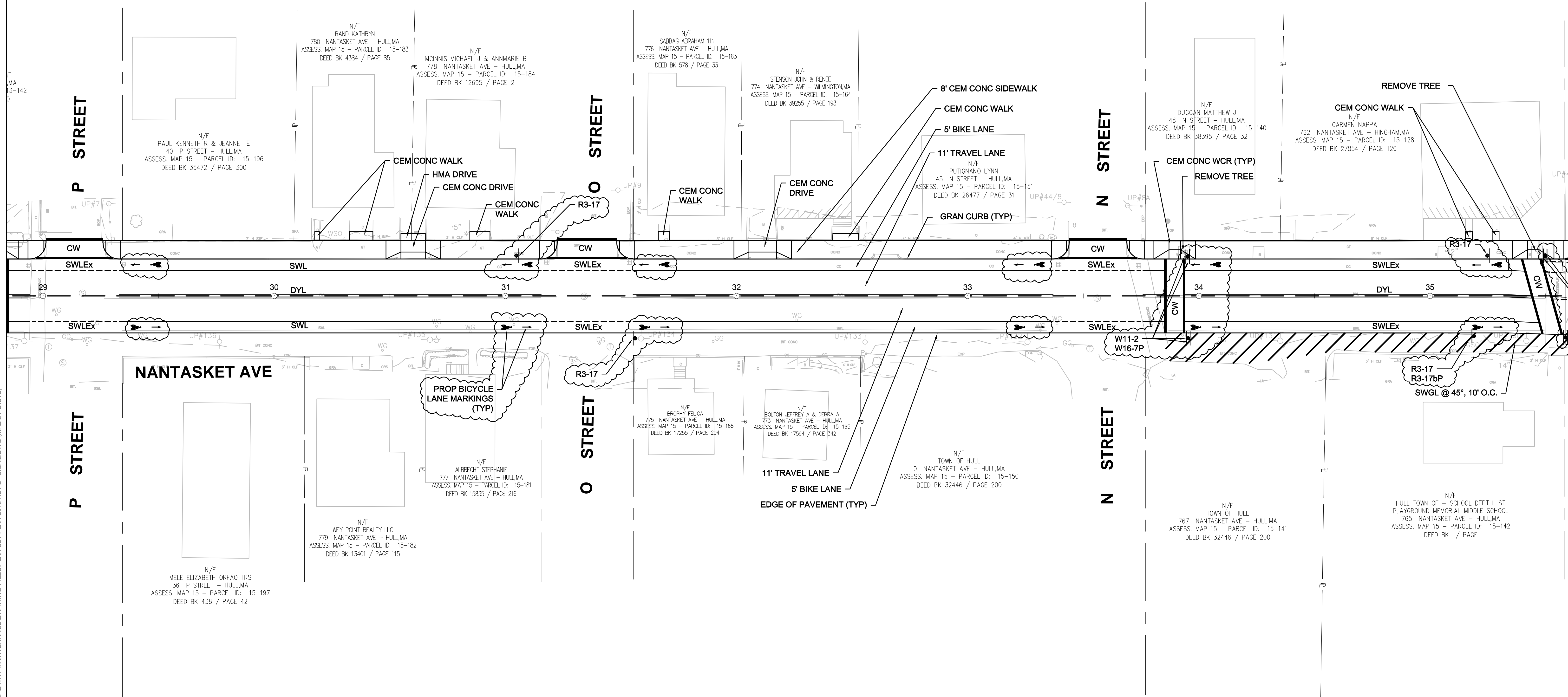
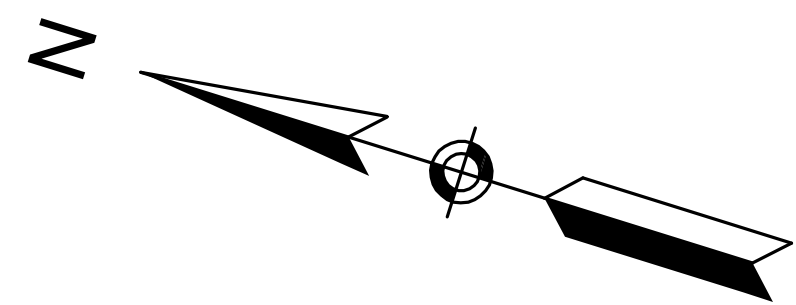


SUBCONSULTANT



TITLE
**NANTASKET AVE ROADWAY IMPROVEMENTS
TOWN OF HULL, MA**

BETA JOB NO. 5273
ISSUE DATE 6/12/2019 5:11 PM
SHEET NO. **3 OF 6**



6/14/2019 10:31 AM C:\5200555273 - HULL - ROADWAY MAINTENANCE\DRAWING FILES\PLAN SET\PLAN 2018-REV 2 - SIGNS.DWG (MADOT-D.STB)

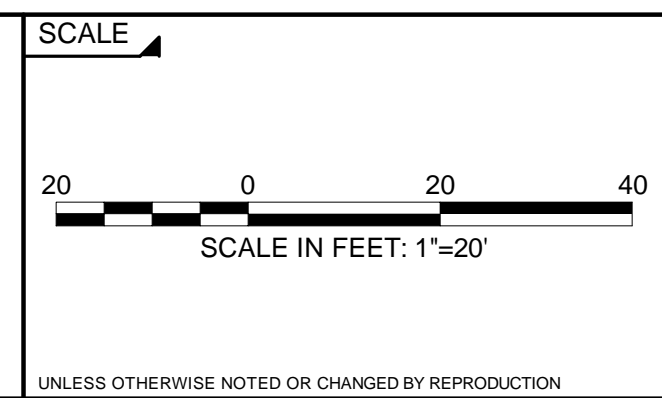
NUMBER	DATE	MADE BY	CHECKED BY	REVISIONS

DRAWN BY:
DESIGNED BY:
CHECKED BY:

REGISTERED PROFESSIONAL
For Review Only



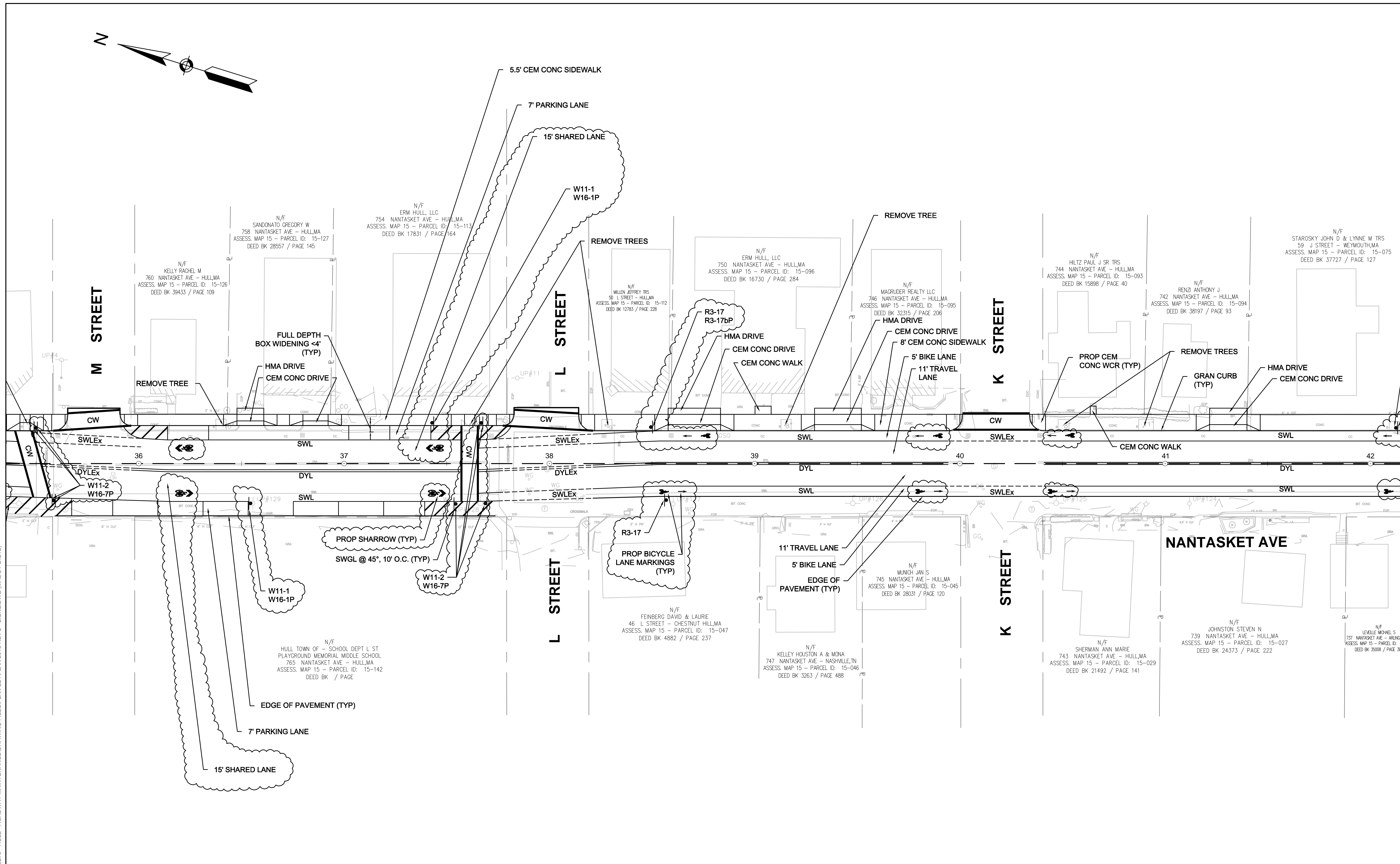
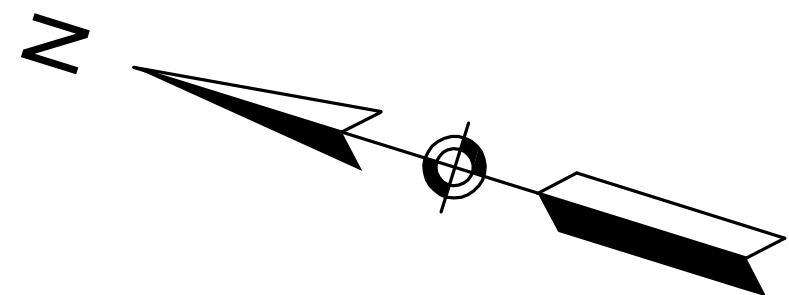
SUBCONSULTANT



TITLE
**NANTASKET AVE ROADWAY IMPROVEMENTS
TOWN OF HULL, MA**

BETA JOB NO. 5273
ISSUE DATE 6/12/2019 5:11 PM
SHEET NO. **4 OF 6**

UNLESS OTHERWISE NOTED OR CHANGED BY REPRODUCTION



6/14/2019 10:32 AM C:\E20055273 - HULL - ROADWAY MAINTENANCE\DRAWING FILES\PLAN SET\PLAN 2018\REV 2 - SIGNS.DWG (MADOT-D.STB)

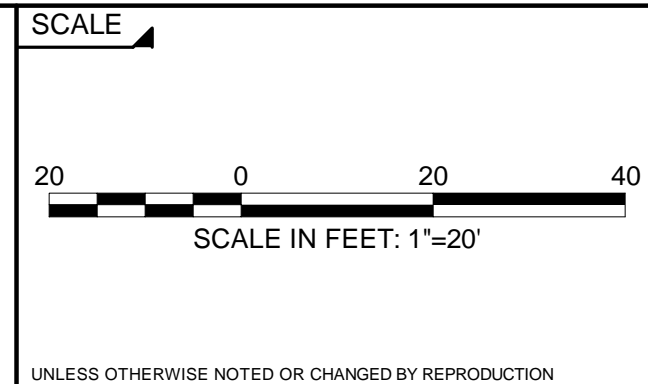
NUMBER	DATE	MADE BY	CHECKED BY	REVISIONS

DRAWN BY:
DESIGNED BY:
CHECKED BY:

REGISTERED PROFESSIONAL
For Review Only

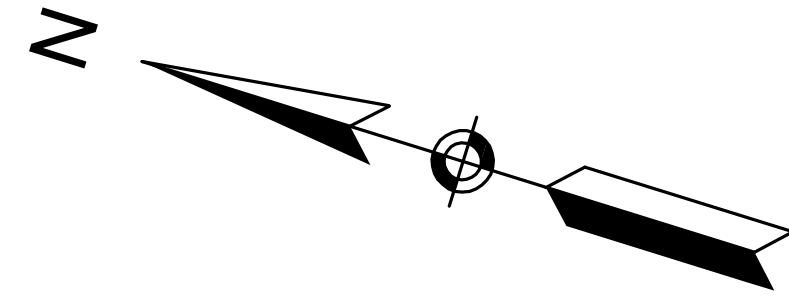


SUBCONSULTANT

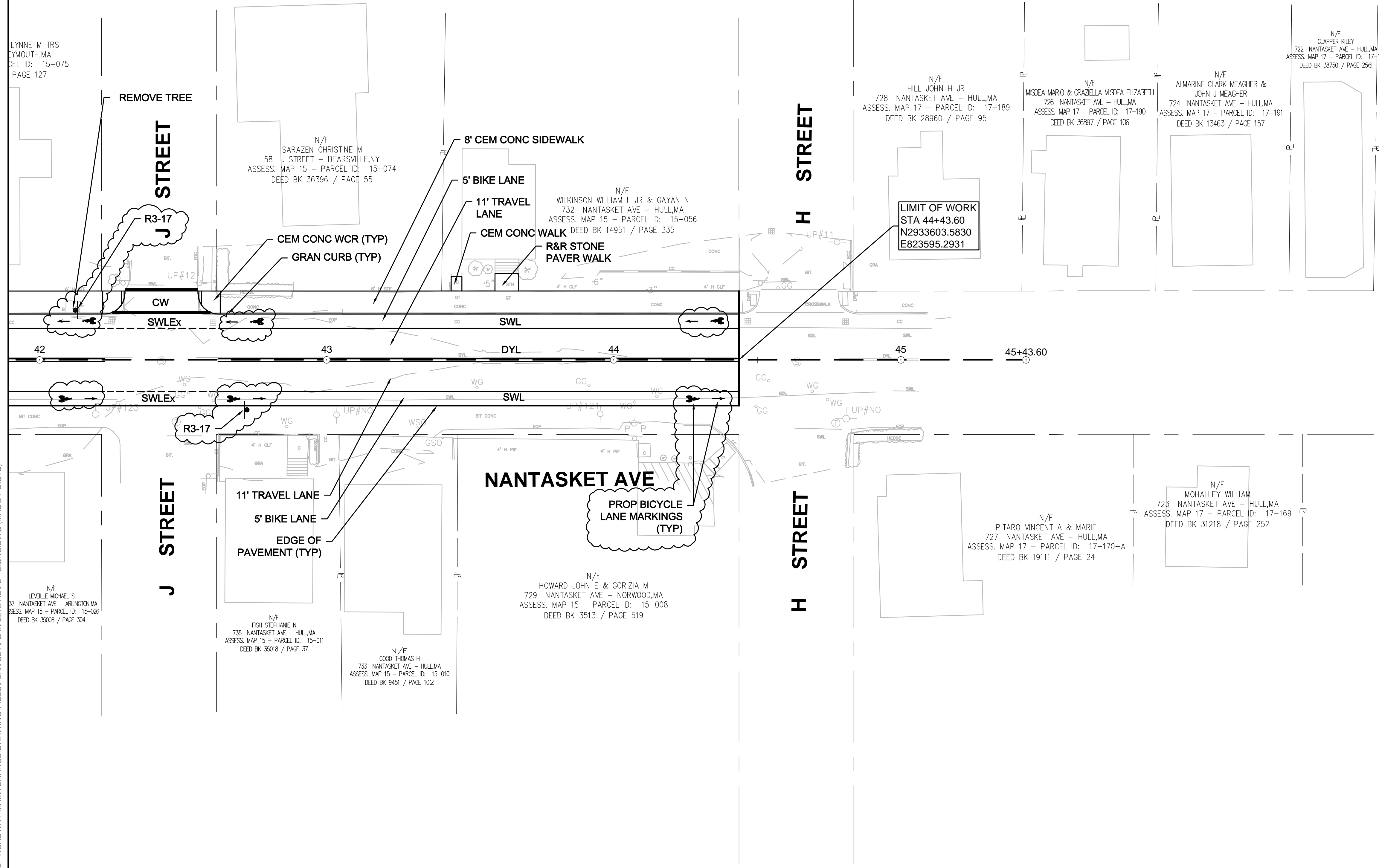


TITLE
**NANTASKET AVE ROADWAY IMPROVEMENTS
TOWN OF HULL, MA**

BETA JOB NO. 5273
ISSUE DATE 6/12/2019 5:11 PM
SHEET NO. **5 OF 6**



LYNNE M TRS
EYMOUTH, MA
CEL ID: 15-075
PAGE 127



6/14/2019 10:34 AM C:\E2020\5273 - HULL - ROADWAY MAINTENANCE\DRAWING FILES\PLAN SET\PLAN 2018-REV 2 - SIGNS.DWG (MADOT-D.STB)

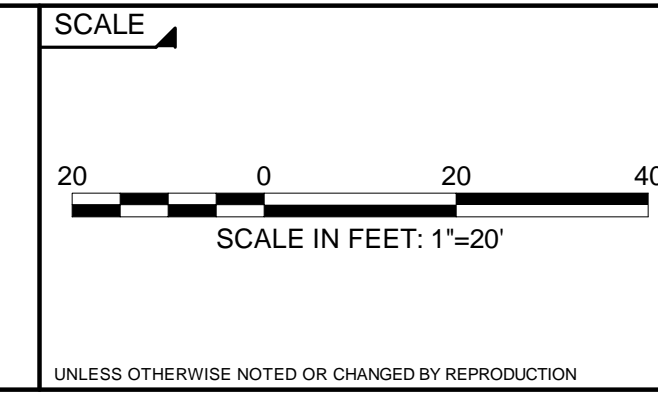
NUMBER	DATE	MADE BY	CHECKED BY	REVISIONS

DRAWN BY:
DESIGNED BY:
CHECKED BY:

REGISTERED PROFESSIONAL
For Review Only



SUBCONSULTANT



TITLE
**NANTASKET AVE ROADWAY IMPROVEMENTS
TOWN OF HULL, MA**

BETA JOB NO. 5273
ISSUE DATE 6/12/2019 5:11 PM
SHEET NO. **6 OF 6**

UNLESS OTHERWISE NOTED OR CHANGED BY REPRODUCTION