

Hartford, Connecticut

1355-1357 and 1359-1363 Main Street

522 and 532 Ann Uccello Street

City of Hartford Department of Development Services

April 2022

PHASE I ENVIRONMENTAL SITE ASSESSMENT
-DRAFT-



1355-1357 and 1359-1363 Main Street

522 and 532 Ann Uccello Street

Hartford, Connecticut

City of Hartford Department of Development Services

PHASE I ENVIRONMENTAL SITE ASSESSMENT -DRAFT-

Prepared by: BETA GROUP, INC.

Prepared for: City of Hartford Department of Development Services

April 2022

TABLE OF CONTENTS

1.0 Executive Summary	1
1.1 Adjacent and Surrounding Properties	2
1.2 Site History	2
1.3 Site Reconnaissance	2
1.4 Previous Site Investigations	2
1.5 Local Information	3
1.6 Data Gaps	3
1.7 Regulatory Status	3
1.8 Phase I ESA Findings and Conclusions	3
1.9 Recommendations	5
2.0 Introduction	6
2.1 Purpose and Scope	6
2.2 Report Reliance	6
2.3 Limiting Conditions, Deletions, and Deviations	7
2.4 Non-Scope Considerations	7
2.5 Site Visit Information	7
3.0 Site Information	8
3.1 Site Description	8
3.2 Current Site Activities	8
3.3 Plans and Specifications	8
3.4 Utilities	9
3.5 Environmental Land Use Restrictions	9
3.6 User Provided Information	9
3.7 Regulatory Status	9
4.0 Site Characteristics	10
4.1 Topography	10
4.2 Surface Water and Drainage	10
4.3 Wetlands	10
4.4 Floodplain	10
4.5 Geology	10
4.6 Water Quality	11
4.7 Potential Receptors	12
5.0 Adjacent and Surrounding Properties	13
6.0 Site History	14
6.1 Aerial Photographs	14
6.2 Sanborn Fire Insurance Maps	14
6.3 Topographic Maps	15
6.4 City Directories	15
6.5 Interviews	16
6.6 Previous Assessments or Investigations	16
6.7 Ownership History	17
6.8 Historical Summary	17
7.0 Vapor Migration	18

8.0 Site Reconnaissance	19
8.1 Nature of Operations and Current Tenants	19
8.2 Oil and Hazardous Materials Storage and Usage	19
8.3 Petroleum and Chemical Storage Tanks	19
8.4 Environmental Permits	19
8.5 Hazardous Waste.....	19
8.6 Solid Waste and Wastewater	19
8.7 Site Housekeeping	20
8.8 Stained Soil, Stained Pavement or Stressed Vegetation	20
8.9 Interior and Exterior Drainage Structure	20
8.10 Pools, Ponds, Pits or Lagoons	20
8.11 On-Site Water Supply and Observation Wells	20
8.12 Fill Material.....	20
8.13 Air Emissions.....	20
8.14 Odors.....	20
8.15 Polychlorinated Biphenyls	20
8.16 Asbestos Containing Materials	20
8.17 Lead Based Paint	21
8.18 Lead in Drinking Water	21
8.19 Radon	21
8.20 Areas Not Inspected	21
9.0 Regulatory Review.....	22
9.1 EPA Databases.....	23
9.2 DEEP Databases and Files.....	25
9.3 Local Regulatory Agency Reviews.....	27
10.0 Environmental Professional Certification	28
11.0 List of Acronyms	29

LIST OF FIGURES

Figure 1	Site Locus
Figure 2	Site Plan

LIST OF APPENDICES

A	Limitations
B	City of Hartford Information
C	User-Supplied Information
D	EDR Supplemental Reports
E	EDR Radius Map™ Report with GeoCheck®
F	Environmental Professional’s Resume

1.0 EXECUTIVE SUMMARY

At the request of the City of Hartford Department of Development Services (the City), BETA Group, Inc. (BETA) conducted a Phase I Environmental Site Assessment (ESA) on properties located at 1355-1357 and 1359-1361 Main Street and 522 and 532 Ann Uccello Street (hereinafter referred to as the Site) in Hartford, Connecticut. The Site is currently vacant except an unoccupied former restaurant and apartment building at 1355 Main Street. This report documents the findings from the Phase I ESA that BETA has prepared for the Site. See **Figure 1** for a Locus Map showing the Site and the surrounding area. See **Figure 2** for the approximate area of the Site.

The purpose of this Phase I ESA was to assess current Site conditions and render an opinion as to the presence of Recognized Environmental Conditions (RECs), Controlled Recognized Environmental Conditions (CRECs), and Historical Recognized Environmental Conditions (HRECs) in connection with the property, within the scope and limitations of the American Society for Testing and Materials (ASTM) Standard Practice for Environmental Site Assessments: Phase I Environmental Site Assessment Process E1527-13. Any exceptions or deletions from the ASTM practice or Scope of Work are described in Section 2.0 of this Report. Refer to Section 10.0 for a list of acronyms and their definitions. ASTM defines RECs, CRECs, and HRECs as follows:

- RECs are defined by ASTM as, *“...the presence or likely presence of any hazardous substances or petroleum products on a property under conditions that indicate an existing release, a past release, or a material threat of a release of any hazardous substances or petroleum products into structures on the property or into the ground, groundwater, or surface water of the property. The term includes hazardous substances or petroleum products even under conditions in compliance with laws. The term is not intended to include de minimis conditions that generally do not present a material risk of harm to public health or the environment and that generally would not be the subject of an enforcement action if brought to the attention of appropriate governmental agencies.”*
- CRECs are defined by ASTM as, *“a REC resulting from a past release of hazardous substances or petroleum products that has been addressed to the satisfaction of the applicable regulatory authority (e.g., as evidenced by the issuance of a NFA letter or equivalent, or meeting risk-based criteria established by regulatory authority), with hazardous substances or petroleum products allowed to remain in place subject to the implementation of required controls (e.g., property use restrictions, AULs, institutional controls, or engineering controls)... a CREC shall be listed in the Findings Section of the Phase I ESA report, and as a REC in the Conclusions Section of the...report.”*
- HRECs are defined by ASTM as, *“a past release of any hazardous substances or petroleum products that has occurred in connection with the property and has been addressed to the satisfaction of the applicable regulatory authority or meeting unrestricted use criteria established by a regulatory authority, without subjecting the property to any required controls (e.g., property use restrictions, AULs, institutional controls, or engineering controls). Before calling the past release an HREC, the EP must determine whether the past release is a REC at the time the Phase I ESA is conducted (e.g., if there has been a change in the regulatory criteria).”*

1.1 ADJACENT AND SURROUNDING PROPERTIES

The Site is located in a developed area of Hartford, Connecticut at the southern corner of the intersection of Main and Ann Uccello Streets. Land uses near the Site include residential, commercial, municipal and educational properties. Information concerning the usage of surrounding properties was compiled from the Site reconnaissance as summarized below.

1.2 SITE HISTORY

The Site and surrounding area were developed as early as the late 1800s. Main and Ann Uccello (formerly Ann Street) Streets are shown in their current configurations during this time. The Site and surrounding area were developed primarily for residential purposes through approximately 1925. From 1925 until the present, the Site and surrounding area have been used for residential and commercial purposes. Notable historical operations at the Site and surrounding area include: a dry-cleaning operation at the Site from 1946 until 1968 and a gasoline filling/service station operation adjacent to the site to the west, across Ann Uccello Street from 1941 to 1951. The Site appears to have been used for residential and/or commercial operations until the early 2010s.

1.3 SITE RECONNAISSANCE

A Site reconnaissance survey was completed by Mr. Chanler Florian of BETA on January 26, 2022. Mr. William Diaz, representing the City of Hartford Department of Development Services, accompanied Mr. Florian during the Site visit.

The Site consists of four parcels, only one of which is currently developed. The property at 1355 Main Street is occupied by a vacant four-story building that was formerly used as a restaurant and apartment building. The building also has a basement/crawl space area which has an earthen floor. The remainder of the parcels are currently vacant. Portions of the Site that are not covered by buildings are generally overgrown with grass.

1.4 PREVIOUS SITE INVESTIGATIONS

BETA conducted Phase II Environmental Site Assessments in August and September 2020. The investigation concluded the following:

- The Site is underlain by approximately 5 feet of fill material, which is underlain by unconsolidated fine sediments to approximately 25 ft bgs.
- Tetrachloroethylene (PCE) and trichloroethylene (TCE) were detected above applicable standards in soil and groundwater indicating a release of dry-cleaning solvents occurred at the Site. The source area appears to be in the vicinity of SB-102.
- ETPH was detected in the samples from SB-2 and SB-5.

BETA also reviewed a Phase I and II ESA report completed for the property located at 1304 Main Street as part of a Phase I ESA we completed at 10 Winthrop Street. Pertinent details are provided below:

This property is located to the southeast and up/cross-gradient to the Site and is currently occupied by the Capital Preparatory Magnet School (formerly the Barnard – Brown School). Fuss & O’Neill completed Phase I and Phase II ESAs for this property in 2008. Notable findings of the site assessments as they pertain to this assessment include the identification of urban fill at the property. The presence of urban fill, which may contain ash, brick, wood debris, petroleum and other contaminants, at this location may indicate its presence at the Site.

BETA previously performed a Phase I ESA for the property located at 525 Ann Uccello Street, located west of the Site, across Ann Uccello Street in a presumed down/cross-gradient location. The findings of the Phase I included potential presence of urban fill and historical use as a gasoline filling station. As stated above, the presence of urban fill in the area of the Site suggest its presence at the Site. The former operation of a gasoline station in a presumed down/cross-upgradient location to the Site may pose a risk of release of OHM to the Site.

1.5 LOCAL INFORMATION

BETA requested information from the City of Hartford offices and accessed the City of Hartford website to inquire about current and historical Site conditions, including current or former intact or leaking aboveground storage tanks or USTs, hazardous materials spills or hazardous materials or wastes used or stored on a property. BETA did not identify any records, pertinent to the environmental history or status of the Site, within the City records for review.

1.6 DATA GAPS

Due to safety concerns related to the structural condition of the building, BETA did not access the third and fourth floors of the building at 1355 Main Street. This is not considered to be a significant data gap and does not prevent REC determination.

1.7 REGULATORY STATUS

BETA reviewed the status of the Site as it relates to the Connecticut Property Transfer Program (PTP) under Connecticut General Statutes (CGS) 22a-134. Historical records show that the property located at 1363 Main Street appears to have operated as a dry cleaner after May 1, 1967. Therefore, that property would meet the definition of an *establishment* under the PTP and future transfer (sale) of the property may be subject to the requirements of the PTP. We suggest reviewing this determination with legal counsel prior to any transfer of the property.

1.8 PHASE I ESA FINDINGS AND CONCLUSIONS

BETA has performed a Phase I Environmental Site Assessment in conformance with the scope and limitations of ASTM Practice E1527-13 for the Site in Hartford, Connecticut. Any exceptions to, or deletions from, this practice are described in Section 2.0 of this report.

The ESA included a review of the available records as well as topographic maps, aerial photographs, Sanborn Fire Insurance Maps, geologic maps and reports, soil maps, water resources inventory, and databases to determine if RECs existed at the Site. The ESA also included a Site inspection and review of available previous environmental reports for properties in the area of the Site. Based on our assessment, we have identified the following:

- Historical records indicate that the property located at 1363 Main Street formerly operated as a dry cleaner. Chemicals used during dry cleaning operations and their potential misuse and improper storage and management, may have resulted in soil and groundwater impacts to the site. The former dry-cleaning operation represents a REC. Furthermore, dry cleaning operation represents a vapor encroachment condition (VEC) for the Site, which also a REC. The presence of the former dry cleaner is considered to be an area of concern (AOC) in accordance with the CTDEEP Site Characterization Guidance Document.
- The 1355 Main Street property was formerly heated by oil, which was stored in a 275-gallon aboveground storage tank in the basement of the building. The tank is currently placed on an earthen floor. The tank appeared to be relatively full and in fair condition during our inspection

of the property and no evidence of a release was observed (soil staining, petroleum odors, etc.). As the Site is currently vacant, this tank is no longer in use. However, the former operations and present condition of the tank and associated piping could result in a release of petroleum to the subsurface and is considered an AOC but is not considered to be a REC.

- A Phase I and II ESA performed at the Capital Preparatory Magnet School in 2008 identified the presence of urban fill at that property at 1304 Main Street, which is located southeast and up-gradient of the Site. The presence of urban fill in the area of the Site could indicate that urban fill was used for development of this area dating back to the 1800s. Urban fill contains coal, ash, wood, brick and/or petroleum and if present at the Site, could pose a risk of release of OHM to the Site. The presence of urban fill is considered to be an AOC but is not considered to be a REC.

1.9 RECOMMENDATIONS

Based on the findings of this Phase I ESA and our recent Phase II ESA, BETA makes the following recommendations for future activities:

1. The property at 1359-1363 Main Street was formerly used a dry cleaner, which would designate the property as an establishment under the DEEP PTP and trigger a PTP filing and associated schedule for investigation and remediation of the property upon transfer. Soil and groundwater impacts associated with dry cleaning operations were identified during a Phase II investigation indicating a release has occurred. We recommend that the City review the status of the Site as an establishment with legal counsel prior to any transfer of the property.
2. Additional subsurface investigation is recommended to further evaluate the extent of soil and groundwater impacts associated with identified AOCs at the Site. The below grade feed line for the fuel oil AST in the basement of the building at 1355 Main Street should be further investigated. Refer to the Phase II ESA submitted under a separate cover for more information.

2.0 INTRODUCTION

At the request of the City of Hartford Department of Development Services (hereinafter referred to as the “Client”), BETA Group, Inc. (BETA) conducted a Phase I Environmental Site Assessment (ESA) for the properties located at 1355-1357 and 1359-1363 Main Street and 522 and 532 Ann Uccello Street, collectively and hereinafter referred to as the Site. The Site is primarily undeveloped except for the 1355 Main Street parcel, which is occupied by a vacant structure which formerly operated as a restaurant with apartment units above. This report documents the findings from the Phase I ESA that BETA has prepared for the Site. See **Figure 1** for a Locus Map showing the Site and the surrounding area. See **Figure 2** for the approximate area of the Site.

2.1 PURPOSE AND SCOPE

This report was prepared for the sole and exclusive use of the Client and is subject to and issued in connection with the Agreement and the provisions thereof. This Phase I ESA was conducted to assess current Site conditions and render an opinion as to the presence of Recognized Environmental Conditions (RECs) based on a review of available environmental information and observations of the Site and adjacent properties for overt evidence of a release or threat of release of oil and/or hazardous materials (OHMs). The scope of services for this Phase I ESA included a federal and state environmental database search, local research, Site reconnaissance, and interviews with people knowledgeable about the Site. This Phase I ESA is subject to the terms of the Agreement between the Client and BETA and the Limitations included in **Appendix A**.

This Phase I ESA report has been prepared at the request of the Client to document the environmental condition of the Site and to evaluate the potential for activities conducted at the Site and in the surrounding area to have affected the environmental condition of the Site. The Phase I ESA was performed in general accordance with the guidance provided in the American Society for Testing and Materials (ASTM) Standard Practice for Environmental Site Assessments: Phase I Environmental Site Assessment Process, ASTM E1527-13 (ASTM, 2013), as well as the relevant portions of the Site Characterization Guidance Document (SCGD) published by the Connecticut Department of Energy and Environmental Protection (DEEP) dated September 2007 and revised December 2010. The ASTM standard is recognized by the United States Environmental Protection Agency (EPA) as being consistent with the All-Appropriate Inquiry (AAI) Rule of the 2005 amendments to the Small Business Liability Relief and Brownfields Revitalization Act of 2002 (Title 40 of the Code of Federal Regulations [CFR] Part 312).

To evaluate the information gathered during the Phase I ESA, a preliminary conceptual site model (CSM) was developed for the Site as part of this project. The CSM identifies Areas of Concern (AOCs) where present operations at the Site have the potential, or past operations had the potential or were known, to result in releases to the environment that could adversely affect the environmental quality of surface or subsurface conditions at the Site. AOCs are as referred to in the SCGD, and generally correspond to RECs, as referred to in the ASTM Standard.

2.2 REPORT RELIANCE

This report may be distributed and relied upon by the Client, their successors and assigns. Reliance on the information and conclusions in this report by any other person or entity is not authorized without the written consent of BETA.

2.3 LIMITING CONDITIONS, DELETIONS, AND DEVIATIONS

Section 12.10 of ASTM E1527-13 requires that all limiting conditions, deletions, and deviations from the standard (if any) be listed individually and in detail. Limiting conditions, deletions, and/or deviations from the ASTM standard associated with the completion of this Phase I ESA are noted below:

- The format of this report does not specifically follow the recommended format indicated in Appendix X of ASTM E1527-13.

Based upon the information documented and reviewed for the Site and the intended use of this Phase I ESA, these limiting conditions or deviations do not substantially affect the outcome and recommendations of this Phase I ESA.

2.4 NON-SCOPE CONSIDERATIONS

Section 13 of ASTM E1527-13 identifies “additional issues” that are beyond the scope of the ASTM Phase I ESA Standard practice, including the following non-scope considerations: Asbestos Containing Materials; Radon; Lead based Paint; Lead in Drinking Water; Cultural and Historic Resources; Industrial Hygiene; Health and Safety; Ecological Resources; Endangered Species; Indoor Air Quality; Mold, Fluorescent Light Ballasts; and High Voltage Power Lines. These issues were not evaluated as part of the Phase I ESA. Additional environmental services, such as subsurface investigation activities and/or soil and groundwater sampling, if recommended, will be negotiated as additional work, and are not included in this scope of services.

2.5 SITE VISIT INFORMATION

Site Visits Conducted By:	Chanler Florian, Staff Scientist
Date of Site Visit:	January 27, 2022
Site Representative:	William Diaz, City of Hartford
Weather:	15° F, overcast

BETA was able to gain access inside of the building at 1355 Main Street. The basement, first and second floors were inspected. BETA did not have access to the top floor due to safety concerns with the building structure. No snow was observed during the inspection.

3.0 SITE INFORMATION

The information provided in this section provides general information regarding the Site and surrounding area.

3.1 SITE DESCRIPTION

The Site and adjacent parcels are as shown on the City of Hartford Assessor Map 244 prepared by the City of Hartford Assessor and dated January 27, 2022 included in **Appendix B**. The Site consists of 0.18 acres of land and includes the following properties:

Parcel ID	Physical Address	Lot Size	Current Owner	Zoning District ¹
244-288-094	1355-1357 Main Street	0.045 acres	City of Hartford	Downtown (DT-3)
244-288-095	1359-1363 Main Street	0.067 acres	City of Hartford	Downtown (DT-3)
244-288-061	522 Ann Uccello Street	0.037 acres	House of Bread, Inc.	Neighborhood Mix (NX-1)
244-288-060	532 Ann Uccello Street	0.031 acres	House of Bread, Inc.	Neighborhood Mix (NX-1)

¹City of Hartford Zoning Map, Amended August 22, 2017

The approximate geographic coordinates of the center of the Site are North 41°46' 21.95" latitude and West 72° 40' 36.83" longitude. The Site location, local topography, nearby water bodies, and major access routes are depicted on **Figure 1**, which was developed using the United States Geological Survey (USGS) 7.5-minute series topographic quadrangle maps for the Hartford North, Connecticut and Hartford South, Connecticut dated 2012.

3.2 CURRENT SITE ACTIVITIES

The Site is currently vacant. The 1355-1357 Main Street property is occupied by a 4-story brick building formerly used as a restaurant with apartment units above. This building is currently unoccupied. The remainder of the site is covered by grass areas. A Site Plan, depicting pertinent Site features, is included as **Figure 2**.

Copies of the property cards as available from the City of Hartford Tax Assessor Database are included in **Appendix B**. A description of the subject site developed during the site reconnaissance is presented in Section 7.0.

3.3 PLANS AND SPECIFICATIONS

Copies of the City of Hartford Assessors Map and Zoning Map are included in **Appendix B**.

3.4 UTILITIES

The Site is currently vacant and not actively serviced by utilities. Utilities available in the area of the Site are known to include the following:

- Communication – Comcast
- Electric Distribution – Eversource Energy
- Natural Gas Service – Connecticut Natural Gas. The Site is heated by a gas-fired boiler.
- Sanitary Sewer – Metropolitan District Commission (MDC) Sewer System
- Water – MDC

3.5 ENVIRONMENTAL LAND USE RESTRICTIONS

BETA did not encounter any evidence of an Environmental Land Use Restriction (ELUR) or other environmental deed restriction for the Site.

3.6 USER PROVIDED INFORMATION

As required by Section 6 of the ASTM 1527-13 standard, Mr. William Diaz, representing the City of Hartford (owners of 1355-1357 and 1359-1361 Main Street) provided BETA with information summarized in this report based on actual knowledge of the Site. Mr. Diaz informed BETA that the City is currently in discussions to acquire the properties at 1339 Main Street and 522 and 532 Ann Uccello Street with offers pending. User-supplied information including the completion of a questionnaire is included in **Appendix C**.

3.7 REGULATORY STATUS

BETA reviewed the status of the Site as it relates to the Connecticut Property Transfer Program (PTP) under Connecticut General Statutes (CGS) 22a-134. The PTP defines an establishment as any real property at which or any business operation from which:

- a) on or after November 19, 1980, there was generated, except as the result of remediation of polluted soil, groundwater, or sediment, more than one hundred kilograms of hazardous waste in any one month.
- b) hazardous waste generated at a different location was recycled, reclaimed, reused, stored, handled, treated, transported, or disposed of.
- c) the process of dry cleaning was conducted on or after May 1, 1967.
- d) furniture stripping was conducted on or after May 1, 1967; or
- e) a vehicle body repair facility was located on or after May 1, 1967.

Based on our review of available resources, the property located at 1359-1363 Main Street formerly operated as a dry-cleaning facility on or after May 1, 1967. Therefore, this property meets the definition of an establishment as defined above. We suggest reviewing this determination with legal counsel prior to any transfer of the property.

4.0 SITE CHARACTERISTICS

This Section includes information on the physical setting of the Site with respect to such environmental factors as topography, surface water, groundwater, geology and hydrogeology and potential human and environmental receptors.

4.1 TOPOGRAPHY

The Site is located at an elevation of approximately 62 feet above mean sea level relative to the National Geodetic Vertical Datum of 1929. Topography at the Site slopes gently to the northwest.

4.2 SURFACE WATER AND DRAINAGE

BETA did not observe any surface waters on the Site. Stormwater runoff is generally expected to follow land surface topography in the area of the Site. Catch basins were noted along Main Street and Ann Uccello Street. The closest surface water body is the Connecticut River which is approximately 2,500 feet east of the Site.

4.3 WETLANDS

BETA did not observe any obvious wetlands areas at the Site. According to the Connecticut Environmental Conditions Online Inland Wetland Soils Delineation Map, no Inland Wetland Soils identified as poorly drained and very poorly drained soils are mapped for the Site. According to Connecticut Environmental Conditions Online mapping, the original data used to compile the mapping was collected from published surveys from 1962 to 1981, field mapping from 1985 through 2001 and additional attribute documentation to March 23, 2007. We also reviewed the United States Department of Agriculture (USDA) National Wetlands Inventory Online Database which did not identify any wetlands mapped on, or in the area of the Site.

4.4 FLOODPLAIN

According to the Federal Emergency Management Agency (FEMA) Flood Insurance Rate Map (FIRM) Map Number 09003C0368G revised date September 16, 2011, the Site is located in an area identified as Zone X which is an area outside the 0.2% annual chance of flood.

4.5 GEOLOGY

Geology at the Site has been determined through review of published information obtained by BETA personnel and evaluation of soil during subsurface investigation

4.5.1 SOIL

BETA reviewed the USDA online database for soil survey data (State of Connecticut Survey Area Data: Version 19, Sep 13, 2019) which indicated that soil at the Site consist of Urban Land. The USDA database did not contain descriptive characteristics of Urban Land soil in the area of the Site.

4.5.2 SURFICIAL GEOLOGY

According to Connecticut Environmental Conditions Online mapping, surficial materials consist of fines (very fine sand, silt and clay). These surficial materials are composed of well-sorted, thin layers of alternating silt and clay or thicker layers of very fine sand and silt. Very fine sand commonly occurs at the surface and grades downward into rhythmically bedded silt and clay varves (lake-bottom deposits).

According to Connecticut Environmental Conditions Online mapping, quaternary geology consists of Glacial Hitchcock Lake-bottom Deposits. These materials are further identified as stream-terrace deposits with a depositional system of major sediment-dammed lakes.

BETA identified surficial materials at the Site to consist of fill material to a depth of five feet below grade. Native soil underlying the fill consists primarily of red clay consistent with glaciolacustrine deposits.

4.5.3 BEDROCK GEOLOGY

According to Bedrock Geological Map of Connecticut (Rogers et al, 1985), bedrock beneath the subject site is mapped as Portland Arkose, which is described as a reddish-brown arkose or brownstone. Depth to bedrock is estimated to be 53 feet below grade. Bedrock was not encountered during a recent subsurface investigation.

4.6 WATER QUALITY

The Connecticut Water Quality Standards and Classifications and associated Classification Maps are an element in Connecticut's clean water program. The Water Quality Standards set an overall policy for the management of Connecticut's surface and ground waters in accordance with the directives provided by Section 22a-426 of the Connecticut General Statutes (CGS) and Section 303 of the Federal Clean Water Act. Information concerning the surface water quality and the groundwater quality in the vicinity of the Site is provided below.

4.6.1 SURFACE WATER QUALITY

According to Connecticut Environmental Conditions Online mapping, the Connecticut River in the vicinity of the Site is designated by the DEEP as a Class "SB" surface water. The SB classification indicates that the Connecticut River is a Coastal and Marine Surface Water as it is tidally influenced. Designated uses for Class SB surface water include marine fish, shellfish and wildlife habitat, shellfish harvesting for transfer to approved areas for purification prior to human consumption, recreation, industrial and other legitimate uses including navigation.

Discharges are restricted to discharges from public or private drinking water treatment systems, dredging and dewatering, emergency and clean water discharges and cooling waters, discharges from industrial and municipal wastewater treatment facilities (providing Best Available Treatment and Best Management Practices are applied), and other discharges subject to the provisions of section 22a-430 CGS.

4.6.2 GROUNDWATER QUALITY

According to Connecticut Environmental Conditions Online mapping, the groundwater beneath the Site and surrounding areas are classified as "GB". This classification identifies groundwater that is assumed to have some degradation and is not suitable for drinking without treatment. Discharges are limited to domestic sewage, agricultural wastes, water treatment wastewaters, clean water discharges, and discharges from septage treatment facilities and certain other biodegradable and soil treatable wastewaters.

4.6.3 GROUNDWATER FLOW

Based on information from the Phase II site investigation, groundwater beneath the Site is flows in a northwest direction.

4.7 POTENTIAL RECEPTORS

An evaluation of potential receptors at or in the vicinity of the Site has been conducted through the review of published information obtained during the course of research completed by BETA personnel.

4.7.1 ECOLOGICAL RECEPTORS

According to Connecticut Environmental Conditions Online mapping, the Site is not identified as being located within a designated Natural Diversity Database Boundary (NDDDB) (Natural Diversity Data Base Areas, DEEP December 2017). Areas to the east and south of the Site have been identified with a designated NDDDB boundary. No further information was provided. It appears that the NDDDB identification is based on the presence of the Connecticut River and may be related to that habitat and could include either aquatic receptors or avian receptors.

4.7.2 HUMAN RECEPTORS

The Site is vacant. Potential human exposure to surface and near surface soils at the Site include infrequent visitors and trespassers. There is also a potential for utility worker exposure to contaminants potentially present in surface and subsurface soil, and possibly in shallow groundwater.

4.7.3 PUBLIC WATER SUPPLY SOURCES

According to Connecticut Environmental Conditions Online mapping, there are no aquifer protection areas located within a 0.5-mile radius of the Site.

5.0 ADJACENT AND SURROUNDING PROPERTIES

The Site is located in a developed area of Hartford, Connecticut at the southern corner of the intersection of Main and Ann Uccello Streets. Land-use in the area of the Site includes residential, commercial, municipal and educational properties. Information concerning the usage of surrounding properties was compiled from the Site reconnaissance as summarized below.

The Site is bounded to the north by Main Street, beyond which are vacant and commercial properties. To the east by Main Street, beyond which is the Capital Preparatory Magnet School. To the south, the Site is bounded by residential and commercial properties. To the west, the Site is bounded by Ann Uccello Street, beyond which is a vacant building.

6.0 SITE HISTORY

The information provided in this section is based on available information from municipal, state, and commercial sources, including published mapping for the Site and vicinity. Some user-provided information and information from other sources (such as internet research) may also be included.

6.1 AERIAL PHOTOGRAPHS

BETA obtained aerial photographs of the Site with the EDR Aerial Photo Decade Package from EDR for the following years: 1934, 1941, 1943, 1951, 1959, 1962, 1967, 1970, 1972, 1985, 1989, 1992, 1995, 2005, 2008, 2012, and 2016. Copies of the aerial photographs as received from EDR are included in **Appendix D**. The following summarizes our review of these aerial photographs. Periods of greater than five years between available photographs may be considered a data gap. However, based on our review, we do not believe this affects the findings of this report.

Between **1934** and **1972**, the Site and surrounding area appear largely similar. Each parcel comprising the Site appears to be developed with at least one structure. Between **1972** and **1995**, the Site appears similar to previous years. The surrounding area appears to have undergone some level of redevelopment and some of the surrounding properties appear to be vacant. Between **1995** and **2016** the Site buildings have been demolished and the **2016** photograph depicts the Site as it exists today with only the 1355-1357 Main Street parcel being occupied by a structure. Redevelopment in the vicinity of the Site has occurred during this time. The aerial photographs depict the street layout as largely unchanged since **1934**. Note that due to the scale and resolution of the aerial photographs it is difficult to discern specific details in each photograph.

6.2 SANBORN FIRE INSURANCE MAPS

Sanborn fire insurance maps identify prior Site uses of real property for many cities and towns in the United States. The maps were originally created to assist insurance underwriters in understanding the potential fire risk of structures requiring insurance. They are also useful for determining the previous uses of a property. Sanborn maps often contain information relating to uses of individual structures, location of certain fuel storage tanks, chemical storage tanks, or both, and storage of other potentially toxic substances. Sanborn maps begin their coverage in 1867 and continue through the present. Periods of greater than five years between available maps may be considered a data gap. However, based on our review, we do not believe this affects the findings of this report.

BETA obtained Sanborn Maps of the Site from EDR for the following years: 1885, 1900, 1917, 1920, 1922, 1950, and 1979. Copies of the Sanborn Maps as received from EDR are included in **Appendix D**. The following summarizes our review of these maps:

- **1885:** Structures are depicted on the northern, central and southwestern portions of the Site. The area immediately to the south of the Site is largely undeveloped. Areas to the north, east and west of the Site are developed with structures.
- **1900:** The Site is developed with a mix of dwellings, stores and structures noted as flats and tenements. The area has been developed since the 1885 map and residential dwellings are depicted to the south and west of the Site. Keney Park is located to the East, across Main Street.
- **1917:** The Site and surrounding area appear similar to 1900 with no notable changes.
- **1920:** This map depicts the Site as similar to that seen in 1917 with no notable changes.
- **1922:** This map depicts the Site as similar to that seen in 1917 with no notable changes.

- **1950:** The Site remains developed in this map. However, commercial-use properties appear to have replaced residential dwellings depicted in previous maps. A dry-cleaning facility is depicted on the eastern portion of the 1359-1363 Main Street Parcel. The surrounding area remains developed. A gasoline filling station is depicted at 525 Ann Street, located west of, and across the present-day Ann Uccello Street, from the Site. The map depicts two gasoline tanks at this property. A used auto sales facility is shown at 493 to 503 Ann Street.
- **1979:** The Site is shown as similar to the 1950 map. The dry-cleaning facility appears to have expanded to occupy the entirety of the 1359-1363 Main Street Parcel. The street layout west of the Site appears to have been modified. 525 Ann Street, shown as being occupied by a gasoline filling station on the 1950 Map is shown as vacant on the 1979 map. The two gasoline tanks depicted on the 1950 map are not shown on this map. A cross street, connecting Ann and High Streets is depicted where they were previously shown. A filling station noted as vacant is shown at 495 Ann Street.

Our review of historical Sanborn maps indicated that the property was developed as early as 1885 and has been used for residential and commercial purposes since that time. A dry cleaner operated at the Site from at least 1950 through 1972. Dry-cleaning operation represented a REC for the Site. Gasoline stations have operated near the Site, along Ann (Uccello) Street during approximately this same period. The results of subsurface investigation at the Site does not indicate the presence of a gasoline release from these locations.

6.3 TOPOGRAPHIC MAPS

BETA obtained copies of topographic maps for the Site as part of the EDR Historical Topo Map Report from EDR for the following years: 1892/1893, 1906, 1928, 1944/1945, 1952, 1964, 1972, 1984, 1992, 1994, and 2012. The copies of the topographic maps as received from EDR are included in **Appendix D**. Due to the scale of the topographic maps, fine resolution details such as buildings are often not shown on these maps. BETA did not observe any significant changes pertaining to the Site and surrounding area depicted on the historical topographic maps. There does not appear to be any significant changes in grade at the Site since it was developed. Our review of historical topographic maps did not reveal a material threat of environmental impacts to the Site.

6.4 CITY DIRECTORIES

Historical City directories and Cross Reference directories are often useful for obtaining historical tenants for a property. City directories provide tenant listings, by address, for every year covered by the directory service. BETA obtained city directories for the Site from EDR for the time period from 1920 to 2014. Copies of the directories as received from EDR are included in **Appendix D**. Note that the copies provided did not always provide for complete coverage of the addresses adjacent to the Site. Based on our review of historical city directories, the Site and surrounding area has been used for commercial and residential purposes from 1920. The following notable listings were observed relevant to environmental conditions at the Site:

1. Di Libero Cleaners and Dyers was listed at 1363 Main Street in directories from 1946 through 1968. This is consistent with similar references to dry cleaning at this property from our review of Sanborn Maps.

6.5 INTERVIEWS

The properties at 1355-1357 and 1359-1363 Main Street are owned by the City of Hartford. BETA interviewed Mr. William Diaz, representing the City's Department of Development Services during the Site visit on January 27, 2022. Mr. Diaz provided access to the properties including the interior of the building at 1355 Main Street and accompanied BETA during a visual inspection of the exterior portions of the Site.

6.6 PREVIOUS ASSESSMENTS OR INVESTIGATIONS

BETA conducted Phase I ESAs in April and December 2020.

Based on RECs identified in the previous Phase I ESA reports, BETA also conducted a Phase II Environmental Site Assessment in August and September 2020 and January 2022. The results of the investigation indicates the following:

- The Site is underlain by approximately 5 feet of urban fill material, which is underlain by unconsolidated fine sediments to approximately 25 feet bgs.
- Tetrachloroethylene (PCE) and trichloroethylene (TCE) were detected above applicable standards in soil and/or groundwater indicating a release dry cleaning solvents occurred at the Site. The source area appears to be in the vicinity of SB-102.
- ETPH was detected in the samples from SB-2 and SB-5 below applicable thresholds.

Based on the data obtained during the Phase II ESA, the updated CSM with respect to identified AOCs is as follows:

- *AOC-1: Former dry cleaner operation at 1359-1363 Main Street:* soil and groundwater impacts associated with dry cleaning operations were identified in this AOC. These results indicate that a release has occurred in AOC-1 as a result of former Site operations.
- *AOC-2: 275-gallon fuel oil AST in the basement of 1355 Main Street:* Investigation conducted adjacent to the fuel oil tank indication no visual, olfactory or field screening evidence of a release was observed. The fuel feed line for the AST runs below ground and investigation adjacent to the line is recommended to rule out a release.
- *AOC-3 Potential presence of urban fill:* Fill material was observed in soil borings at the Site. The fill material generally consisted of sand with brick fragments and some wood material. The sample collected from SB-3 at a depth of 5-7 ft bgs was representative of the fill material. This sample contained SVOCs indicative of urban fill material.

Based on the findings of this Phase II ESA, BETA makes the following recommendations for future activities:

1. The property at 1359-1363 Main Street was formerly used a dry cleaner, which would designate the property as an establishment under the DEEP PTP and trigger a PTP filing and associated schedule for investigation and remediation of the property upon transfer. Soil and groundwater impacts associated with dry cleaning operations were identified during the investigation indicating a release has occurred. We recommend that the City review the status of the Site as an establishment with legal counsel prior to any transfer of the property.
2. Additional investigation is recommended to further evaluate the extent of soil and groundwater impacts associated with identified AOCs at the Site. The primary focus should be to further define

the vertical and horizontal extent of impacts in the vicinity of boring SB-102 where elevated levels of chlorinated solvent impacts are evident.

BETA also reviewed a Phase I and II ESA report completed for the property located at 1304 Main Street as part of a Phase I ESA we completed at 10 Winthrop Street. Pertinent details are provided below.

6.6.1 1304 MAIN STREET

This property is located to the southeast and up/cross-gradient to the Site and is currently occupied by the Capital Preparatory Magnet School (formerly the Barnard – Brown School). Fuss & O’Neill completed Phase I and Phase II ESAs for this property in 2008. Notable findings of the site assessments as they pertain to this assessment include the identification of urban fill at the property. The presence of urban fill, which may contain ash, brick, wood debris, petroleum and other contaminants, at this location may indicate its presence at the Site.

6.6.2 525 ANN UCCELLO STREET

BETA previously performed a Phase I ESA for the property located at 525 Ann Uccello Street, located west of the Site, across Ann Uccello Street in a presumed down/cross-gradient location. The findings of the Phase I included potential presence of urban fill and historical use as a gasoline filling station. As stated above, the presence of urban fill in the area of the Site suggest its presence at the Site. The recent subsurface investigations do not indicate the presence of a release of gasoline at the Site.

6.7 OWNERSHIP HISTORY

According to the Hartford Assessor’s database, the most recent property sale information is as follows:

Parcel Address	Current Owner	Recent Sale	Grantor
1355-1357 Main Street	City of Hartford	3/11/2019	Rochelle Agah
1359-1363 Main Street	City of Hartford	2/28/2017	Eric Dornevil
522 Ann Uccello Street	House of Bread, Inc.	9/16/1986	N/A
532 Ann Uccello Street	House of Bread, Inc.	11/29/1983	N/A

6.8 HISTORICAL SUMMARY

The Site and surrounding were developed as early as the late 1800s. Main and Ann Uccello (formerly Ann Street) Streets are shown in their current configurations during this time. The Site and surrounding area were developed primarily for residential purposes through approximately 1925. From 1925 until the present, the Site and surrounding area have been used for residential and commercial purposes. Notable historical operations at the Site and surrounding area include: a dry-cleaning operation at the Site for approximately 24 years from 1946 until 1968 and gasoline filling/service station operation adjacent to the Site to the west, across Ann Uccello Street, for approximately 10 years from 1941 to 1951. The Site appears to have been used for residential and/or commercial operations in some capacity until the early 2010s.

7.0 VAPOR MIGRATION

The vapor migration portion of this assessment was conducted in accordance with the processes described in the American Society for Testing and Materials (ASTM) 2600-15 Standard Guide for Vapor Encroachment Screening on Property Involved in Real Estate Transactions (as referenced in the E 1527-13 Standard). The purpose of this guide is to provide practical guidance and a useful process for conducting a vapor encroachment screen (VES) on a property parcel involved in a real estate transaction.

The goal of conducting a VES, as established by this guide, on a parcel of property is to identify a vapor encroachment condition (VEC), which is the presence or likely presence of contaminant vapors in the subsurface of the Site caused by the release of vapors from contaminated soil or groundwater either on or near the site.

BETA used the EDR Vapor Encroachment Screen Tool to evaluate VECs and identify sites that may generate this condition based on current and/or historical operations, minimum search distances from the Site and estimated groundwater flow direction. Based on our review, several sites were identified in upgradient and cross gradient locations from the Site, that have the potential to generate a VEC. None of the properties identified in the Encroachment Screen Tool are believed to represent a material threat to the subject property. The Site formerly operated as a dry cleaner and a documented release from the former dry cleaner was identified. This condition represents a VEC and, therefore, a REC for the Site.

8.0 SITE RECONNAISSANCE

A Site reconnaissance survey was completed by Mr. Chanler Florian of BETA on January 27, 2022. Mr. William Diaz, representing the City of Hartford, accompanied Mr. Florian during the site visit.

8.1 NATURE OF OPERATIONS AND CURRENT TENANTS

The Site consists of four parcels, only one of which is currently developed. The property at 1355 Main Street is occupied by a vacant four-story building that was formerly used as a restaurant and apartment building. The building also has a basement/crawl space area which has an earthen floor. The remainder of the parcels are currently vacant. Portions of the Site that are not covered by buildings are generally covered with grass.

8.2 OIL AND HAZARDOUS MATERIALS STORAGE AND USAGE

BETA personnel did not observe any OHM in storage or use at the Site other than as summarized in Section 7.3.

8.3 PETROLEUM AND CHEMICAL STORAGE TANKS

One 275-gallon fuel oil above ground storage tank was observed in the basement/crawlspace of the building at 1355 Main Street. A fill pipe and vent associated with this tank were observed on the southwestern corner of the outside of the building. The tank is located on an earthen floor. The tank appeared to be relatively full, no staining was observed beneath the tank. Some de minimis staining was observed on the outside of the tank, possibly resulting from filling during historical use but did not impact underlying soil. The area around the fill port on the exterior portion of the building was overgrown with vegetation, none of which appeared distressed.

BETA observed several canisters on the floor of the basement/crawlspace. These appear to have been associated with the former restaurant and bar operations (beer kegs). Their contents are unknown. We did not observe any leaking associated with the containers, which appeared in good condition.

8.4 ENVIRONMENTAL PERMITS

Other than the records identified for the Site and surrounding properties (see Section 8.0), BETA did not identify any other environmental permits for the Site during the research for this Phase I ESA.

8.5 HAZARDOUS WASTE

BETA personnel did not observe the storage or generation of hazardous waste at the Site. BETA did not identify any documentation of hazardous waste generation at the Site.

8.6 SOLID WASTE AND WASTEWATER

Information concerning observations made by BETA personnel relating to solid waste and wastewater is presented in the following sections.

8.6.1 SOLID WASTE

The second-floor apartment area filled with debris and household items, possibly from the former occupants. Debris and waste are also located in the stairwell of the apartment unit. Some litter was observed on the exterior portions of the site.

8.6.2 SANITARY SEWAGE

The Site is currently vacant and was formerly serviced by sanitary sewers. Sanitary sewers in the vicinity of the Site are owned by the MDC.

8.6.3 LIQUID DISCHARGES

BETA did not observe any liquid discharges from the Site during our inspection.

8.7 SITE HOUSEKEEPING

The Site is currently vacant. In general, the exterior portions of the site are in fair condition, with some overgrown areas and litter present. The interior of the building is in poor condition.

8.8 STAINED SOIL, STAINED PAVEMENT OR STRESSED VEGETATION

BETA personnel did not observe any stained soil, stressed vegetation, or stained pavement during the Site reconnaissance.

8.9 INTERIOR AND EXTERIOR DRAINAGE STRUCTURE

Stormwater that does not infiltrate the ground flows overland to stormwater catch basins located along Main and Ann Uccello Streets.

8.10 POOLS, PONDS, PITS OR LAGOONS

BETA personnel did not observe any pools, ponds, pits, or lagoons on the Site.

8.11 ON-SITE WATER SUPPLY AND OBSERVATION WELLS

BETA personnel did not observe any observation or water supply wells at the Site. The Site is connected to a municipal water supply provided by the MDC.

8.12 FILL MATERIAL

BETA did not make any observations that suggested any grading or importing of fill material has occurred at the Site. However, the Site is in an urban area, and as indicated in Section 6.6 urban fill material has been observed in soil samples collect in the area of the Site.

8.13 AIR EMISSIONS

BETA personnel did not observe any indications of air emissions at the Site.

8.14 ODORS

BETA personnel did not notice any chemical or other odors during the Site reconnaissance.

8.15 POLYCHLORINATED BIPHENYLS

BETA did not identify the presence of any transformers or other potential sources of polychlorinated biphenyls at or adjacent to the Site.

8.16 ASBESTOS CONTAINING MATERIALS

Testing for asbestos containing material (ACM) was beyond the scope of this Phase I ESA.

8.17 LEAD BASED PAINT

Testing for lead based paint (LBP) was beyond the scope of this Phase I ESA.

8.18 LEAD IN DRINKING WATER

The Site is currently vacant and was formerly serviced by public drinking water. The MDC provides public water in the vicinity of the Site with water mains located beneath the roadways. Testing for lead in drinking water was beyond the scope of this Phase I ESA.

8.19 RADON

Measurement of potential radon contamination was beyond the scope of this Phase I ESA. The EPA publishes a map of the United States on which each of the 3,141 counties in the country is assigned to one of three zones based on radon potential. Each zone designation reflects the average short-term radon measurement that can be expected to be measured in a building without the implementation of radon control methods. According to the EPA map, the Radon Zone for Hartford County is 3. Zone 3 is defined as having indoor average radon levels of less than 2 pCi/L. EPA recommends action at concentrations of 4 pCi/L or higher in indoor air.

8.20 AREAS NOT INSPECTED

BETA personnel did not attempt to access the top floors of the building due to safety concerns related to the structural integrity of the floor. The third and fourth floor areas were formerly used as apartments. We do not believe that this data gap affects the findings of this Phase I ESA.

9.0 REGULATORY REVIEW

A copy of regulatory database information contained within an environmental database report provided by EDR can be referenced in **Appendix D**. The EDR report provides a listing of sites identified on select federal and state standard source environmental databases within the approximate search distance specified by ASTM Standard Practice for Environmental Site Assessments E1527-13. BETA reviewed each environmental database on a record-by-record basis to determine if certain sites identified in the EDR report are suspected to represent a negative impact to the Site. The following table lists the number of sites identified by the database within the prescribed search radius appearing in the EDR report:

FEDERAL, STATE, AND TRIBAL AGENCY DATABASE FINDINGS			
REGULATORY DATABASE	SEARCH DISTANCE	TARGET SITE	OFF-SITE LISTINGS
Federal National Priority List (NPL) Site List	1 Mile	No	0
Federal Delisted NPL Facilities Site List	1-Mile	No	0
Federal Comprehensive Environmental Response, Compensation, and Liability Information System (CERCLIS) List	½-Mile	No	0
Federal CERCLIS No Further Remedial Action Planned (NFRAP) Site List	½-Mile	No	0
Federal Resource Conservation and Recovery Act (RCRA) Corrective Action (CORRACTS) Facilities List	1 Mile	No	1
Federal RCRA Non-CORRACTS Treatment, Storage, and Disposal (TSD) Facilities List	½-Mile	No	0
Federal RCRA Generator List	¼-Mile	No	1
Federal Brownfield Facilities	½-Mile	No	5
Federal Institutional Controls/Engineering Controls (IC/EC) Registries	½-Mile	No	0
Federal Emergency Response Notification System (ERNS) List	Site Only	No	0
Federal Facility Index System (FINDS) Facility	Site Only	No	0
Federal FIFRA/TSCA Tracking System (FTTS)	Site Only	No	0
State Hazardous Waste Sites (SHWS)/Tribal Equivalent CERCLIS Facilities	1 Mile	No	1
State Site Discovery and Assessment Database (SDADB) Release Facilities	½-Mile	No	21
State and Tribal Solid Waste Landfill (SWL) Facilities	½-Mile	No	0
State and Tribal Registered Underground Storage Tank (UST) Facilities	¼-Mile	No	12
State and Tribal Registered Aboveground Storage Tank (AST) Facilities	¼-Mile	No	0
State and Tribal Leaking UST (LUST) Sites	¼-Mile	No	24
State and Tribal Leaking AST (LAST) Sites	¼-Mile	No	0
State and Tribal IC Registries	½-Mile	No	0
State and Tribal Voluntary Cleanup Program (VCP) Facilities	½-Mile	No	2
State Contaminated or Potentially Contaminated Sites (CPCS) List	½-Mile	No	24
State and Tribal Brownfield Facilities	½-Mile	No	6
State Spill Facilities	Site Only	No	-

9.1 EPA DATABASES

A description of the EPA databases reviewed by BETA and an analysis of sites identified within the prescribed search area are presented in the following sections.

9.1.1 NPL SITE LIST

The NPL Site List is a list of the most serious uncontrolled or abandoned hazardous waste sites identified for possible long-term remedial action under the Comprehensive Environmental Response, Compensation and Liability Act (CERCLA or “Superfund”). A site must be on the NPL to receive money from the Superfund Trust Fund for Remedial Action.

The EDR report did not identify any mapped NPL sites within a 1-mile radius of the Site.

9.1.2 DELISTED NPL FACILITIES SITE LIST

The Delisted NPL Facilities Site List is a list of the formerly uncontrolled or abandoned hazardous waste sites that the EPA has determined may be removed from the NPL because no further action is appropriate.

The EDR report did not identify any mapped delisted NPL sites within a 1-mile radius of the Site.

9.1.3 CERCLIS LIST

CERCLIS is the EPA system for tracking potentially hazardous waste sites within the Superfund program. A site's presence in CERCLIS does not imply a level of federal activity or progress at a site, nor does it indicate that hazardous conditions necessarily exist at the location. Within one year of being entered into CERCLIS, EPA performs a preliminary assessment of a site. Based upon the results of the preliminary assessment, the EPA may conduct additional investigations which could lead to a site being listed on the NPL.

The EDR report did not identify any mapped CERCLIS sites within a 0.5-mile radius of the Site.

9.1.4 CERCLIS NFRAP SITE LIST

CERCLIS sites identified as NFRAP facilities have been removed from the CERCLIS list because these sites may be identified as where no contamination was found, contamination was removed without the need for the site to be placed on the NPL, or the contamination was not considered significant enough to be placed on the NPL.

The EDR report did not identify any mapped CERCLIS NFRAP sites within a 0.5-mile radius of the Site.

9.1.5 RCRA CORRECTIVE ACTION TRACKING SYSTEM

The RCRA Corrective Action Tracking System (RCRA CORRACTS) is a list of facilities that are found to have had hazardous waste releases and require RCRA corrective action activity, which can range from site investigations to remediation.

The EDR report identified one RCRA CORRACTS facilities within a 1-mile radius of the Site.

Westinghouse Electric is located approximately 0.312 miles to the east of the Site at 360 Market Street. Based on its location and the information provided in the EDR report, this facility does not pose a likely threat of an OHM release to the Site.

9.1.6 RESOURCE CONSERVATION AND RECOVERY ACT TREATMENT, STORAGE, AND DISPOSAL FACILITIES LIST

The Resource Conservation and Recovery Act (RCRA) Treatment, Storage, and Disposal (TSD) Facilities List contains information pertaining to those facilities that either treat, store, or dispose of hazardous waste.

While these facilities represent some form of hazardous waste activity, they are most significant if determined to be out of compliance or to have violations.

The EDR report did not identify any mapped RCRA TSD Facilities within a 0.5-mile radius of the Site.

9.1.7 RCRA GENERATORS

BETA reviewed the list of sites which have filed notification with the EPA in accordance with RCRA requirements. These sites include generators of hazardous waste regulated under RCRA. Under RCRA, hazardous waste generators are classified by the mass of hazardous waste generated in a calendar month into the following categories: Large Quantity Generator (LQG), greater than 1,000 kilograms per month; Small Quantity Generator (SQG), 100 to 1,000 kilograms per month; and Very Small Quantity Generators (VSQG), less than 100 kilograms per month. RCRA Generators, while they represent some form of hazardous waste activity, are most significant if they are determined to have Class I Violations or to be non-compliant.

The EDR report identified one mapped RCRA Generator site within a 0.25-mile radius of the Site.

1. Auto Body Supplies, a VSQG, is located approximately 0.116 miles to the southeast of the Site at 1205 Main Street Suite 3. Based on its location and the information provided in the EDR report, this facility does not pose a likely threat of an OHM release to the Site.

9.1.8 FEDERAL INSTITUTIONAL CONTROLS/ENGINEERING CONTROLS REGISTRIES

Federal institutional controls / engineering controls (IC/EC) registries is a listing of sites with institutional controls in place. Institutional controls include administrative measures, such as groundwater use restrictions, construction restrictions, property use restrictions, and post remediation care requirements intended to prevent exposure to contaminants remaining on the site. Deed restrictions are generally required as part of the institutional controls.

The EDR report did not identify any mapped IC/EC sites within a 0.5-mile radius of the Site.

9.1.9 EMERGENCY RESPONSE NOTIFICATION SYSTEM

The Emergency Response Notification System (ERNS) is a database of notifications of oil discharges and hazardous substance releases. The primary purpose of ERNS is to standardize and collect notifications made to the Federal government of releases of oil and hazardous substances. These notifications are used by "On-Scene Coordinators" to determine an emergency response and release prevention. When a call is made to the National Response Center or one of the ten EPA Regions, a report is created containing all of the release information that the caller provided. This report is transferred to an appropriate agency to evaluate the need for a response and the records are electronically transferred to the ERNS database. As such, if a reported release of oil or a hazardous substance is deemed to require a response, it should also be listed in the appropriate federal or state level environmental database such as CERCLIS, state equivalent CERCLIS, or state leaking underground storage tank or spills.

The EDR report did not identify the Site on the ERNS database.

9.2 DEEP DATABASES AND FILES

A description of the DEEP databases and files reviewed by BETA and an analysis of sites identified within the prescribed search area are presented in the following sections.

9.2.1 SHWS/TRIBAL EQUIVALENT CERCLIS FACILITIES

The SHWS/Tribal Equivalent CERCLIS Facilities are the states' equivalent to CERCLIS. These sites may or may not already be listed on the federal CERCLIS list. Priority sites planned for cleanup using state funds (state equivalent of Superfund) are identified along with sites where cleanup will be paid for by potentially responsible parties. The data come from the Department of Environmental Protection's Inventory of Hazardous Disposal Sites.

The EDR report identified one SHWS/Tribal Equivalent CERCLIS facilities within a 1-mile radius of the Site. General Elevator Co. is located approximately 0.382 miles to the west of the Site at 181-191 Walnut St. Based on its location and the information provided in the EDR report, this facility does not pose a likely threat of an OHM release to the Site.

9.2.2 SDADB RELEASE FACILITIES

The SDADB Release facilities are from an inventory of hazardous waste release sites maintained by the DEEP. The EDR report identified 21 SDADB Sites within a 0.5-mile radius of the Site. Of these, three are located are within 0.250 miles of the Site including:

1. Travelers Insurance located 0.208 miles to the east of the Site at 300 Windsor Street.
2. Auto Paint Distributors, located 0.196 miles south of the Site at 320 Ann Uccello Street; and
3. CT General Life Insurance located 0.189 miles southwest of the Site at 150 High Street.

Based on their location, distance and information provided in the EDR report, these facilities do not pose a likely threat of an OHM release to the Site.

9.2.3 SWL FACILITIES

The SWL Facilities list is an inventory of landfills, incinerators, transfer stations, and other sites that manage solid wastes. The EDR report did not identify any mapped SWL sites within a 0.5-mile radius of the Site.

9.2.4 DEEP REGISTERED UST/AST FACILITY LIST

The DEEP Registered UST/AST facility list is an inventory of registered liquid bulk storage facilities. Inclusion of a site on the UST/AST facility list does not necessarily constitute an environmental condition but indicates the presence, or prior presence, of registered USTs or ASTs.

The EDR report identified twelve sites with registered USTs within a 0.25-mile radius of the Site. Of these, four are within 0.125 miles of the Site including:

1. Barnard Brown School located 0.023 miles east / southeast of the Site at 1304 Main Street.
2. Hartford Public Safety Complex located 0.038 miles west / southwest of the Site at 253 High Street.
3. Hartford Administrative Building, located 0.043 miles west / southwest of the Site at 249 High Street: and
4. Former Firestone Store located 0.056 miles north of the Site at 1400 Main Street.

Based on their location, distance and information provided in the EDR report, these facilities do not pose a likely threat of an OHM release to the Site.

9.2.5 DEEP LUST/LAST SITES

The EDR report identified 24 LUST sites and no LAST sites within 0.5-mile radius of the Site. Of these, five are within 0.250 miles of the Site including:

1. Bridgestone/Firestone located 0.056 miles north of the Site at 1400 Main Street.
2. Fire House #2 located 0.152 miles north of the Site at 1515 Main Street.
3. Walnut Huntley, LLC, located 0.155 miles west / southwest of the Site at 41 Walnut Street.
4. Hartford Lumber Co., located 0.190 miles west of the Site at 20 Chestnut St.: and
5. Turks, LLC, located 0.249 miles northwest of the Site at 215 Albany Ave.

The Bridgestone/Firestone facility is located in a presumed cross-gradient location from the site. Based on additional information obtained from previous assessments or investigations as discussed in Section 6.6, the Bridgestone / Firestone facility been remediated in accordance with DEEP standards and regulations as verified by a CT LEP.

9.2.6 STATE AND TRIBAL IC REGISTRIES

State and tribal IC registries include Environmental Land Use Restriction sites. The EDR report did not identify any state and tribal IC registries sites within a 0.5-mile radius of the Site.

9.2.7 DEEP SPILLS LIST-1990

The DEEP maintains a database of emergency response actions and spill releases that occurred prior to 1990. The EDR report did not identify the Site or any locations within a 1.0-mile radius of the Site as having any identified spills. However, during BETA's review of the surrounding properties, two spill records (both post-1990) in the vicinity of the Site. Both of these spills have been closed; neither poses a threat of, or likely release of OHM to the site

1. A release of approximately 4-gallons of antifreeze was reported at the 1361 Main Street and Ann Uccello Street on October 24, 2000. The release reportedly occurred from a CT Transit vehicle and impacted a catch basin. DEEP files indicated the release was closed.
2. A release of approximately 1-gallon of motor oil was reported at 539 Ann Uccello Street on September 6, 2016. The release reportedly occurred from a Hartford Fire Department vehicle. DEEP files indicated this release was closed.

9.2.8 MANIFESTS DATABASE

BETA submitted a file request form to DEEP's office in Hartford to obtain information on hazardous waste manifests. DEEP personal certified that no information was available for the Site.

BETA also reviewed DEEP's manifest database. This database is used to determine if a property generated hazardous waste after November 1, 1980 (part of the definition of an "establishment"). BETA did not identify any manifests for the Site in DEEP's database.

9.2.9 AIR RECORDS

BETA submitted a file request form to DEEP's office in Hartford to obtain information on available air records for the Site. BETA did not identify any records for the Site.

9.2.10 WASTEWATER RECORDS

BETA submitted a file request form to DEEP's office in Hartford to obtain information on wastewater records for the Site. BETA did not identify any records for the Site.

9.2.11 WASTE RECORDS

BETA submitted a file request form to DEEP's office in Hartford to obtain information on waste records for the Site. BETA did not identify any records for the Site.

9.3 LOCAL REGULATORY AGENCY REVIEWS

BETA personnel visited the City of Hartford offices and utilized the City of Hartford website to inquire about current and historical Site conditions. The results are summarized below.

9.3.1 DEVELOPMENT SERVICES DEPARTMENT

Through Metro Hartford Innovation Services, the City has an interactive website to provide up to date Geographical Information System (GIS) accessible data. The information includes scanned maps, building permits, licenses, specifications and other documents available in the Development Services Department. The user can search by address or interactively on a map. The information obtained from the Development Services Department website substantiates the information obtained from the EDR database search.

9.3.2 FIRE DEPARTMENT

BETA requested information from the Hartford Fire Department (HFD) on current or former intact or leaking above ground or underground storage tanks, hazardous materials spills or hazardous materials or wastes used or stored at the Site. A representative from the HFD indicated they did not have any registered ASTs, USTs or evidence of releases associated with any of the Site properties.

9.3.3 TAX ASSESSOR

BETA accessed the City of Hartford Tax Assessor's online property database to obtain basic Site information available on the Assessor's field card and on town maps. A review of the field card did not identify any environmental liens with respect to the Site.

10.0 ENVIRONMENTAL PROFESSIONAL CERTIFICATION

The following provides the certifications required by the ASTM E1527-13 standard. "I declare that, to the best of my professional knowledge and belief, I meet the definition of Environmental professional as defined in §312.10 of 40 CFR 312". "I have the specific qualifications based on educations, training, and experience to assess a property of the nature, history, and setting of the subject property. I have developed and performed all appropriate inquiries in conformance with the standards and practices set forth in 40 CFR Part 312". **Appendix E** contains a resume of my qualifications.



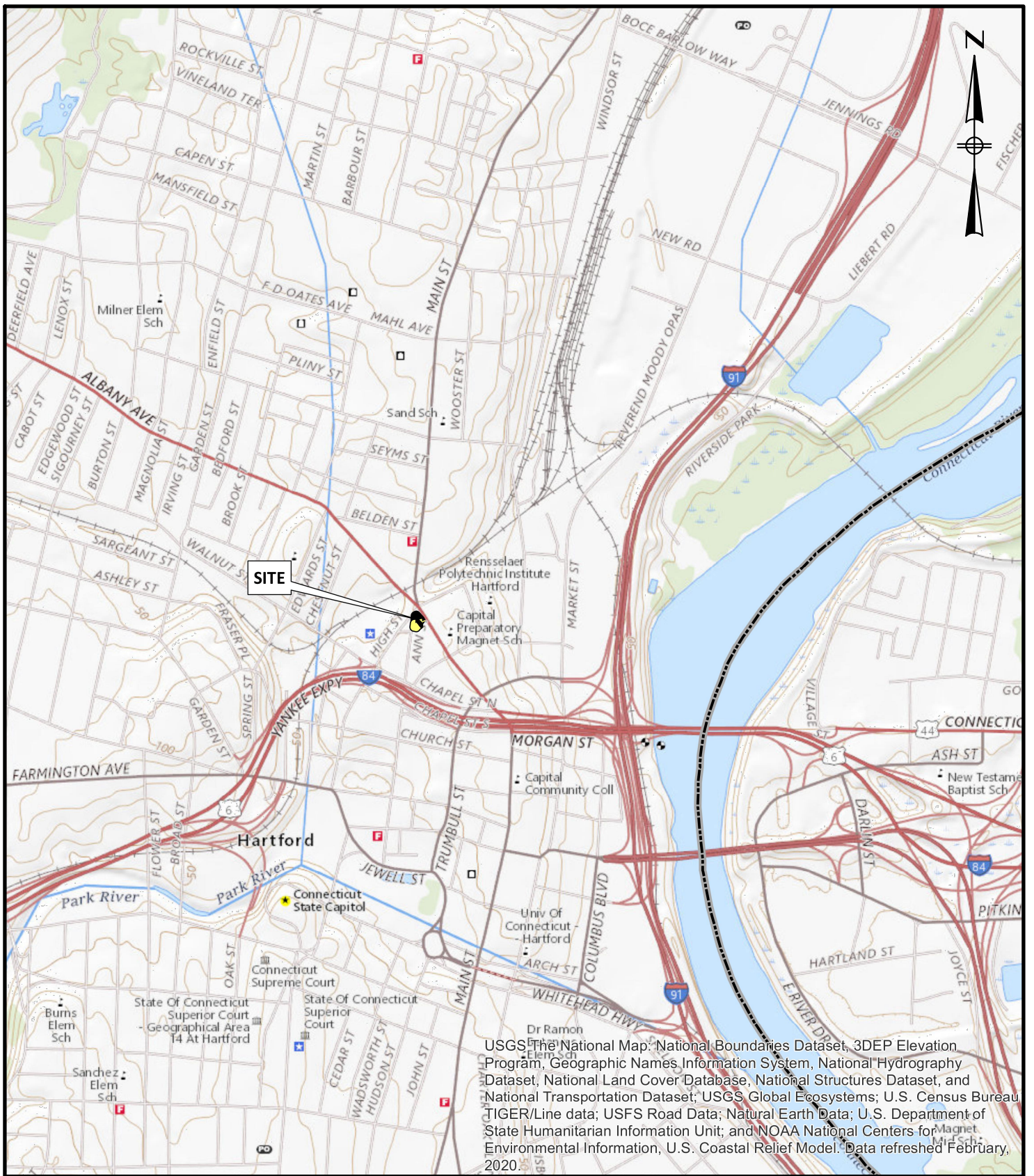
Robert E. Smith, LSP
Senior Project Manager

11.0 LIST OF ACRONYMS

ACM	Asbestos Containing Material
AAI	All Appropriate Inquiry
AOC	Area of Concern
AST	Aboveground Storage Tank
ASTM	American Society of Testing and Materials
CERCLIS	Comprehensive Environmental Response Compensation and Liability Information System
CESQG	Conditionally Exempt Small Quantity Generator
CFR	Code of Federal Regulations
CGS	Connecticut General Statutes
CORRACTS	Corrective Action Tracking System
CPCS	Contaminated or Potentially Contaminated Sites
CSM	Conceptual Site Model
CTDEP	Connecticut Department of Environmental Protection
DEEP	Connecticut Department of Energy and Environmental Protection
ELUR	Environmental Land Use Restriction
EPA	United States Environmental Protection Agency
ERNS	Emergency Response Notification System
ESA	Environmental Site Assessment
FEMA	Federal Emergency Management Agency
FTTS	FIFRA/TSCA Tracking System
FINDS	Facility Index System
FIRM	Flood Insurance Rate Map
FIS	Flood Insurance Study
GIS	Geographical Information System
GPR	Ground Penetrating Radar
HREC	Historical Recognized Environmental Condition
HWS	Hazardous Waste Sites
ID	Identification
IC/EC	Institutional Controls/Engineering Controls
IRA	Immediate Response Action
LAST	Leaking Aboveground Storage Tank
LBP	Lead-Based Paint
LF	Linear Feet
LQG	Large Quantity Generator
LUST	Leaking Underground Storage Tank
MDC	Metropolitan District Commission
N	North
NDDB	Natural Diversity Database Boundary
NFRAP	No Further Remedial Action Planned
NLR	No Longer Regulated
NPL	National Priorities List
OHM	Oil and/or Hazardous Material
PCBs	Polychlorinated Biphenyls
pCi/L	PicoCuries per liter

RAATS	RCRA Administrative Action Tracking System
RCRA	Resource Conservation and Recovery Act
RCRIS	Resource Conservation and Recovery Information System
REC	Recognized Environmental Condition
RSRs	Connecticut Remediation Standard Regulations
SDADB	Site Discovery and Assessment Database
SCGD	Site Characterization Guidance Document
SCS	Soil Conservation Service
SHWS	State Hazardous Waste Sites
SPILLS	State Spills List
SQG	Small Quantity Generator
STATE	State Sites
SWL	Solid Waste Landfill
TSD	Transportation, Storage, Disposal
USDA	United States Department of Agriculture
USGS	United States Geological Survey
UST	Underground Storage Tank
VCP	Voluntary Cleanup Program
VOCs	Volatile Organic Compounds

FIGURES



**1355 Main Street
Hartford, CT**
Figure 1: USGS Locus Map

APPENDIX A

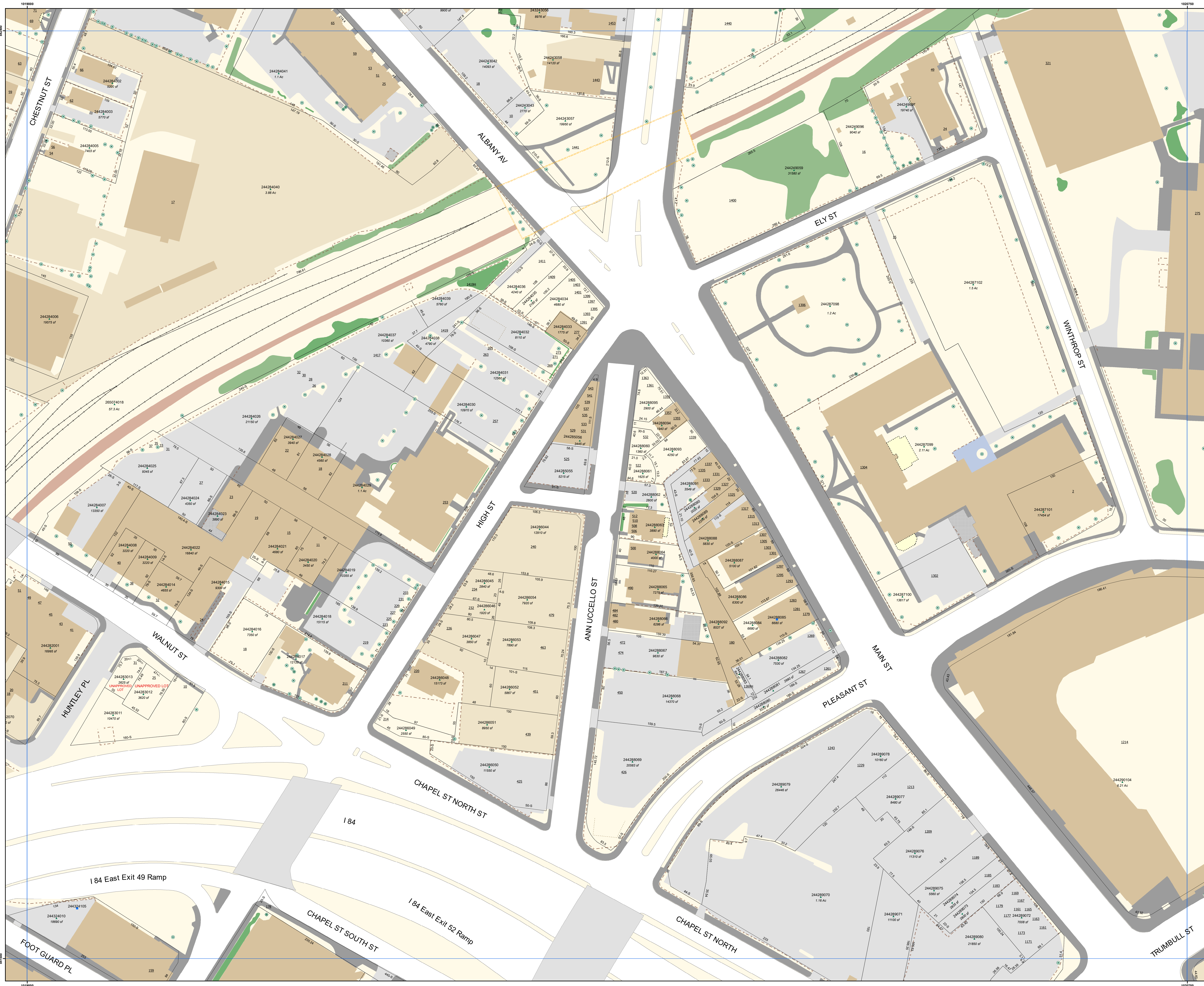
The Site: 1355-1357, 1359-1363 Main Street, 522 and 532 Ann Uccello Street

- This report has been prepared for the sole and exclusive use of the Client and is subject to and issued in connection with the Agreement and the provisions thereof. Any use or reliance upon information provided in this report, without the specific written authorization of Client and BETA, shall be at the User's sole risk.
- In conducting this assessment and investigation, BETA has obtained and relied upon information from multiple sources to form certain conclusions regarding potential environmental issues at and in the vicinity of the subject property. Except as otherwise noted, no attempt has been made to verify the accuracy or completeness of such information.
- The objectives of the assessment and investigation described in this report were to assess the physical characteristics of the subject property with respect to overt evidence of past or present use, storage, and/or disposal of oil or hazardous materials, as defined in applicable state and federal environmental laws and regulations, and to gather information regarding current and past operations and environmental conditions at and in the vicinity of the subject property.
- The scope of this report does not include an assessment of the suitability of Site soil for development/construction. Please note that certain soil, particularly in urban areas, may include low levels of contaminants such as lead, metals, or ash constituents. The presence of such contaminants in soil, while not representing a "release," may result in the need for special handling at increased costs to allow for off Site soil reuse during Site development.
- No attempt has been made to assess the compliance status of any past or present Owner or Operator of the Site with any federal, state, or local laws or regulations.
- The findings, observations, and conclusions presented in this report are limited by the scope of services outlined in our Agreement, which reflects schedule and budgetary constraints imposed by Client for the current phase of environmental assessment. Furthermore, the assessment has been performed in accordance with generally accepted engineering practices and standards set forth in ASTM E 1527-13. No other warranty, expressed or implied, is made.
- The assessment presented in this report is based solely upon: readily-available data, visible portions of the Site, and information gathered to date. Should further environmental or other relevant information be developed at a later date, Client should bring the information to the attention of BETA as soon as possible. Based upon an evaluation, BETA may modify the report and its conclusions.
- It should be noted that the Executive Summary does not contain all the information that is found in the full report. The report should be read in its entirety to obtain a more complete understanding of the information provided and to aid in any decisions made or actions taken based on this information. This report documents the recognized environmental conditions as defined in ASTM and where appropriate other suspect environmental conditions noted on the Site and associated risks to the environment. Although the survey may not disclose all potential liabilities, a reasonable attempt has been made to do so within the scope of work.
- BETA cannot and does not warrant or guarantee that the information provided by these sources is accurate or complete. The methodologies of this assessment are not intended to produce all-inclusive or comprehensive results, but rather to provide the client with information regarding overt evidence of past use storage, and/or release or threat of release of OHM at the Site.
- The environmental database search was conducted under the Notice of Disclaimer/Waiver of Liability included in the EDR report.

APPENDIX B

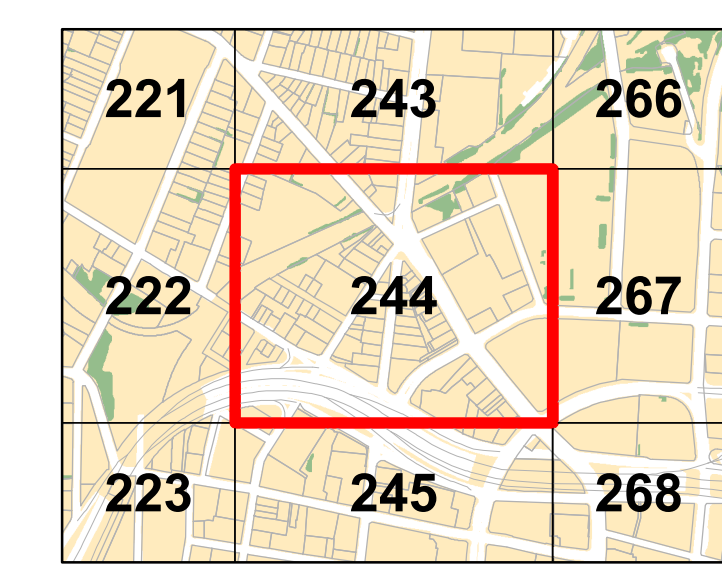


City of Hartford Assessor Map



Legend

- Parcel ID
- Duplicate Parcel ID
- Exempt ID
- Building ID
- Parcels
- Tax Map Grid
- City Boundary Line
- Building
- Foundation
- Greenhouse
- Cement Pad
- Deck
- Patio
- Pool
- Tunnel
- Railroad
- Fence
- Coniferous Tree
- Deciduous Tree
- Hedge and Brush
- Treeline
- 161507165 Parcel ID
- 7500 sf or Ac Parcel Area
- 88 Street Address
- 11-19 Condo Lot Range
- 11D Condo Unit
- Driveway and Parking Lot Paved
- Driveway and Parking Lot Unpaved
- Sidewalk
- Stairs and Ramps
- Runway
- Bridge
- Road Edge Paved
- Road Edge Unpaved
- Wharf and Pier
- Tank
- Golf Course
- Fairway
- Green
- Sand Trap
- Tree
- Swamp
- Water
- River or Stream

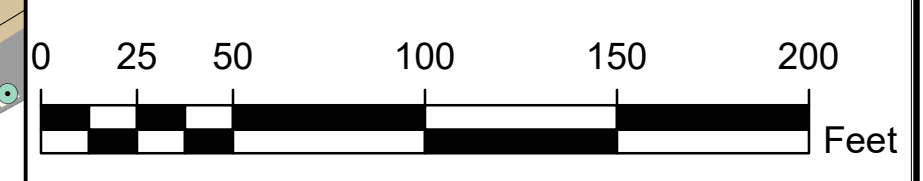


DISCLAIMER:
 The planimetric information depicted on this map was compiled by The Sanborn Map Company and is based on an aerial flight performed in April 2015. In addition, the City's GIS staff has been updating limited planimetric features based on information on file in various City departments. The parcel and property information depicted on this map has been compiled from recorded deeds, maps, assessor records, and other public records on file in the City of Hartford. The intent of this map is to depict a graphical representation of real property information relative to the planimetric features for the City of Hartford and is subject to change as a more accurate survey may disclose.

The City of Hartford and the mapping company assume no legal responsibility for the information contained in this data.

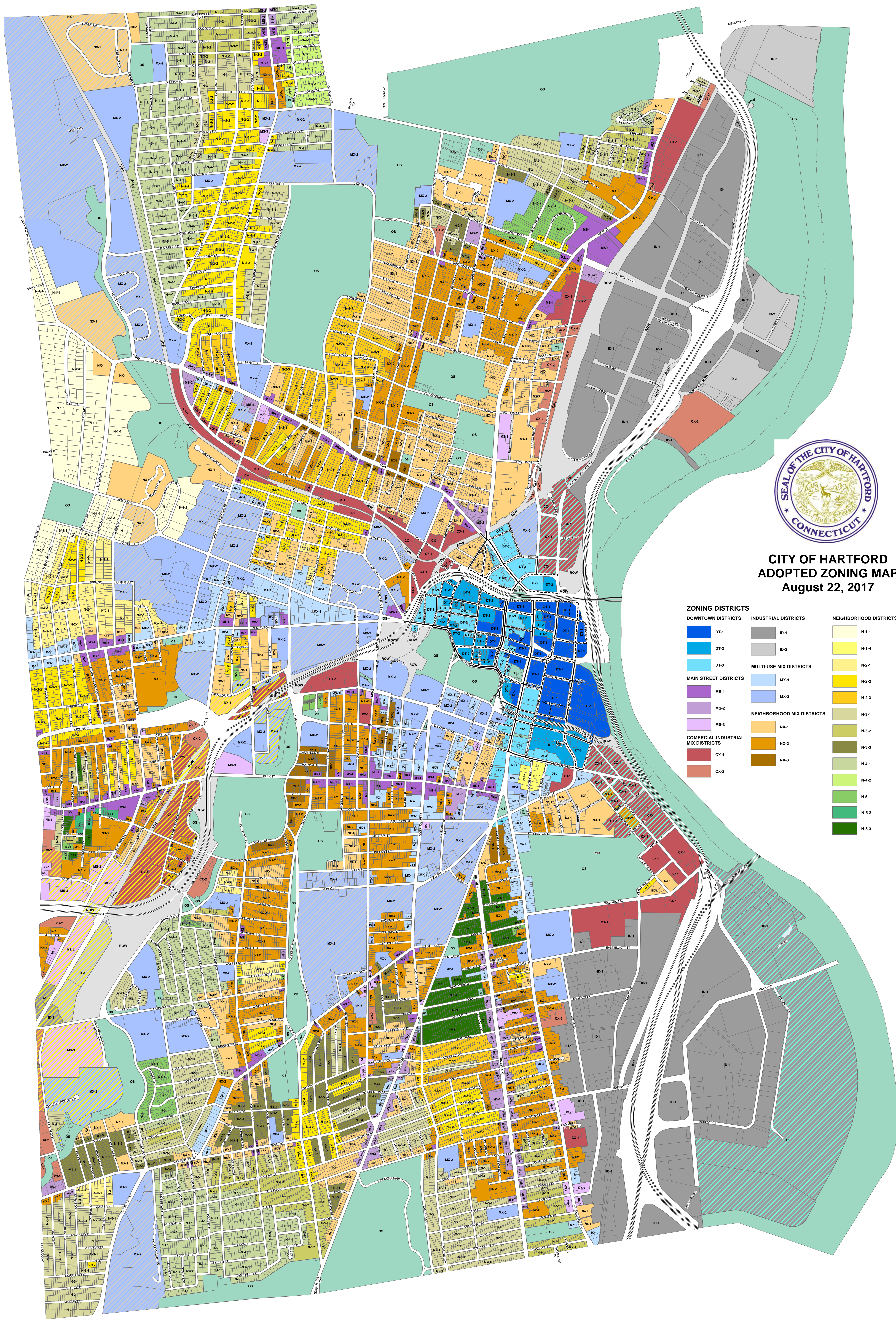
THIS MAP IS NOT TO BE USED FOR THE TRANSFER OF PROPERTY.
 Horizontal Datum: Connecticut State Plane Coordinates (NAD 83 feet)

Date: January 27, 2022



1 inch = 50 feet

Map Sheet 244



**CITY OF HARTFORD
ADOPTED ZONING MAP
August 22, 2017**

ZONING DISTRICTS		NEIGHBORHOOD DISTRICTS		OPEN SPACE DISTRICT	
DOWNTOWN DISTRICTS	INDUSTRIAL DISTRICTS	NEIGHBORHOOD DISTRICTS	OPEN SPACE DISTRICT	RIGHT OF WAY	
DT-1	ID-1	N-1-1	OS	ROW	
DT-2	ID-2	N-1-4			
DT-3		N-2-1			
MAIN STREET DISTRICTS	MULTI-USE MIX DISTRICTS	N-2-2			
MS-1	MX-1	N-2-3			
MS-2	MX-2	N-3-1			
MS-3		N-3-2			
COMERCIAL INDUSTRIAL MIX DISTRICTS	NEIGHBORHOOD MIX DISTRICTS	N-3-3			
CX-1	NX-1	N-4-1			
CX-2	NX-2	N-4-2			
	NX-3	N-5-1			
		N-5-2			
		N-5-3			

OVERLAY DISTRICTS		DOWNTOWN STREET TYPES	
CAMPUS OVERLAY DISTRICT	CT RIVER	Primary Street	
CONNECTICUT RIVER OVERLAY DISTRICT	HIGHER EDUCATION HOUSING OVERLAY DISTRICT	Secondary Street	
HEHD	TRANSIT ORIENTED DEVELOPMENT OVERLAY DISTRICT		
TOD			



File Request Form

Requestor Name: Chanler Florian
 Company Name: BETA Chicopee
 Address: 1 Springfield Street
 Phone Number: 8603297045

Date: 1/27/2022

Facility/Co Name: _____
 Address: 1355-1357 Main Street
 Town: Hartford

<input checked="" type="checkbox"/> REM	<input type="checkbox"/> IND	<input checked="" type="checkbox"/> P5	<input type="checkbox"/> ORD	<input type="checkbox"/> SW
<input checked="" type="checkbox"/> OCS	<input checked="" type="checkbox"/> COR	<input checked="" type="checkbox"/> HAZ	<input checked="" type="checkbox"/> SOL	<input checked="" type="checkbox"/> UST
<input checked="" type="checkbox"/> PER	<input checked="" type="checkbox"/> PRG	<input checked="" type="checkbox"/> SII	<input type="checkbox"/> PIQ	<input checked="" type="checkbox"/> TCR

Facility/Co Name: _____
 Address: 1359-1363 Main Street
 Town: Hartford

<input checked="" type="checkbox"/> REM	<input type="checkbox"/> IND	<input checked="" type="checkbox"/> P5	<input type="checkbox"/> ORD	<input type="checkbox"/> SW
<input checked="" type="checkbox"/> OCS	<input checked="" type="checkbox"/> COR	<input checked="" type="checkbox"/> HAZ	<input checked="" type="checkbox"/> SOL	<input checked="" type="checkbox"/> UST
<input checked="" type="checkbox"/> PER	<input checked="" type="checkbox"/> PRG	<input checked="" type="checkbox"/> SII	<input type="checkbox"/> PIQ	<input checked="" type="checkbox"/> TCR

Facility/Co Name: _____
 Address: 532 Ann Uccello Street
 Town: Hartford

<input checked="" type="checkbox"/> REM	<input type="checkbox"/> IND	<input checked="" type="checkbox"/> P5	<input type="checkbox"/> ORD	<input type="checkbox"/> SW
<input checked="" type="checkbox"/> OCS	<input checked="" type="checkbox"/> COR	<input checked="" type="checkbox"/> HAZ	<input checked="" type="checkbox"/> SOL	<input checked="" type="checkbox"/> UST
<input checked="" type="checkbox"/> PER	<input checked="" type="checkbox"/> PRG	<input checked="" type="checkbox"/> SII	<input type="checkbox"/> PIQ	<input checked="" type="checkbox"/> TCR

Facility/Co Name: _____
 Address: 522 Ann Uccello Street
 Town: Hartford

<input checked="" type="checkbox"/> REM	<input type="checkbox"/> IND	<input checked="" type="checkbox"/> P5	<input type="checkbox"/> ORD	<input type="checkbox"/> SW
<input checked="" type="checkbox"/> OCS	<input checked="" type="checkbox"/> COR	<input checked="" type="checkbox"/> HAZ	<input checked="" type="checkbox"/> SOL	<input checked="" type="checkbox"/> UST
<input checked="" type="checkbox"/> PER	<input checked="" type="checkbox"/> PRG	<input checked="" type="checkbox"/> SII	<input type="checkbox"/> PIQ	<input checked="" type="checkbox"/> TCR

Facility/Co Name: _____
 Address: _____
 Town: _____

<input type="checkbox"/> REM	<input type="checkbox"/> IND	<input type="checkbox"/> P5	<input type="checkbox"/> ORD	<input type="checkbox"/> SW
<input type="checkbox"/> OCS	<input type="checkbox"/> COR	<input type="checkbox"/> HAZ	<input type="checkbox"/> SOL	<input type="checkbox"/> UST
<input type="checkbox"/> PER	<input type="checkbox"/> PRG	<input type="checkbox"/> SII	<input type="checkbox"/> PIQ	<input type="checkbox"/> TCR

Facility/Co Name: _____
 Address: _____
 Town: _____

<input type="checkbox"/> REM	<input type="checkbox"/> IND	<input type="checkbox"/> P5	<input type="checkbox"/> ORD	<input type="checkbox"/> SW
<input type="checkbox"/> OCS	<input type="checkbox"/> COR	<input type="checkbox"/> HAZ	<input type="checkbox"/> SOL	<input type="checkbox"/> UST
<input type="checkbox"/> PER	<input type="checkbox"/> PRG	<input type="checkbox"/> SII	<input type="checkbox"/> PIQ	<input type="checkbox"/> TCR

Facility/Co Name: _____
 Address: _____
 Town: _____

<input type="checkbox"/> REM	<input type="checkbox"/> IND	<input type="checkbox"/> P5	<input type="checkbox"/> ORD	<input type="checkbox"/> SW
<input type="checkbox"/> OCS	<input type="checkbox"/> COR	<input type="checkbox"/> HAZ	<input type="checkbox"/> SOL	<input type="checkbox"/> UST
<input type="checkbox"/> PER	<input type="checkbox"/> PRG	<input type="checkbox"/> SII	<input type="checkbox"/> PIQ	<input type="checkbox"/> TCR

Comments:

REM - Remediation
ORD - Water Orders
OCS - Oil & Chemical Spills Reports
COR - Oil & Chemical Spills Correspondence
PER - Air Permits
PRG - Air Enforcement
STK - Air Stack Tests


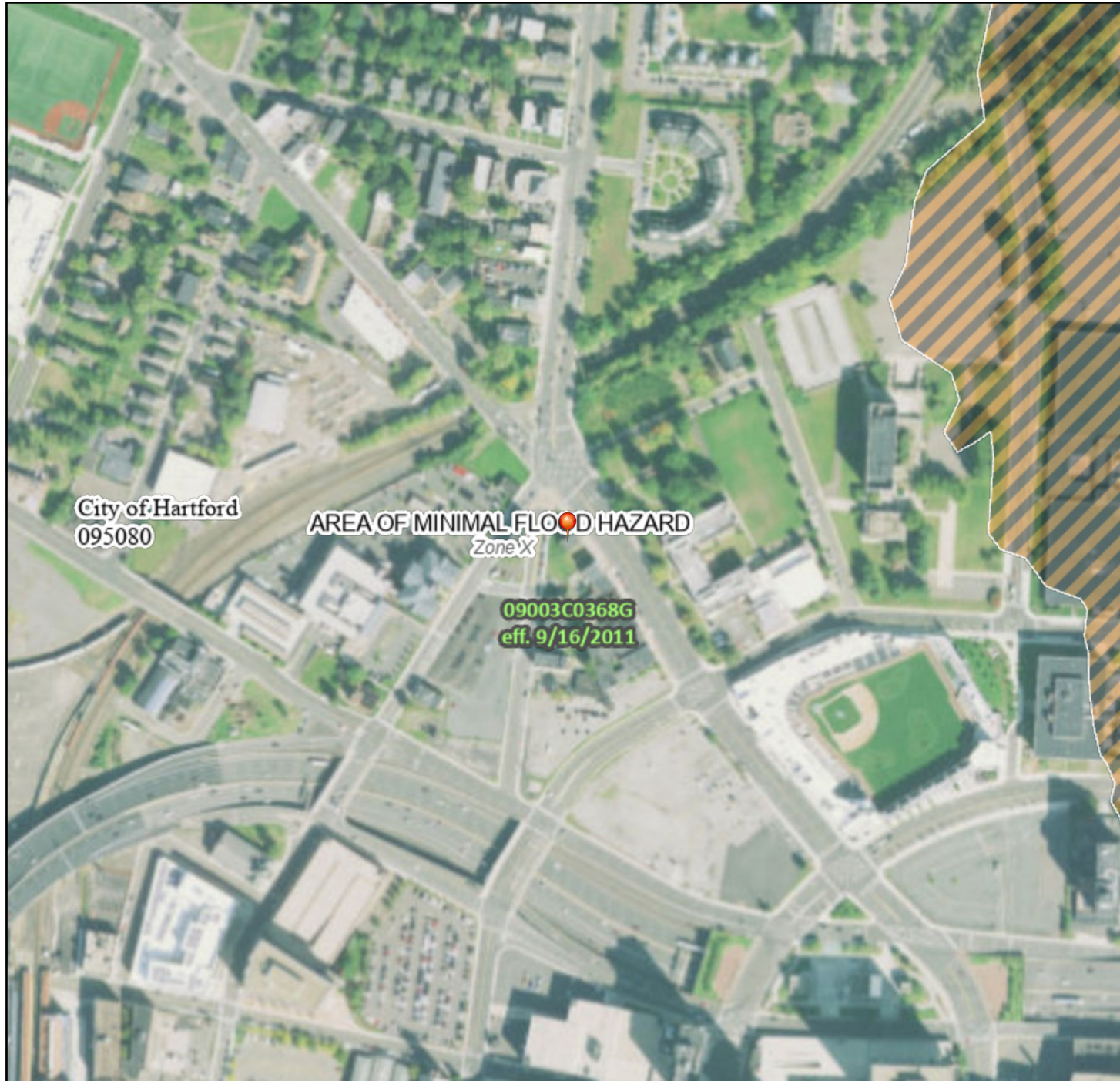
IND - Industrial Water Correspondence Files
SW - Stormwater Correspondence Files
SOL - Solid Waste
PIQ - Air Pre-Inspection Questionnaire
OB - Air Open Burning
CRA - CT Resource Recovery Authority
SII - Gas Station Vapor Recovery

P5 - Water Industrial Survey
HAZ - Hazardous Waste
UST - Underground Storage Tanks
TCR - Tank Closure Report
SS - Sub-Surface
WPA - Water Perm Application
DMR - Discharge Monitoring Reports

National Flood Hazard Layer FIRMMette



72°40'55"W 41°46'35"N



Basemap: USGS National Map: Orthoimagery: Data refreshed October, 2020

72°40'18"W 41°46'9"N

Legend

SEE FIS REPORT FOR DETAILED LEGEND AND INDEX MAP FOR FIRM PANEL LAYOUT

SPECIAL FLOOD HAZARD AREAS		Without Base Flood Elevation (BFE) <i>Zone A, V, A99</i>
		With BFE or Depth <i>Zone AE, AO, AH, VE, AR</i>
		Regulatory Floodway
OTHER AREAS OF FLOOD HAZARD		0.2% Annual Chance Flood Hazard, Areas of 1% annual chance flood with average depth less than one foot or with drainage areas of less than one square mile <i>Zone X</i>
		Future Conditions 1% Annual Chance Flood Hazard <i>Zone X</i>
		Area with Reduced Flood Risk due to Levee. See Notes. <i>Zone X</i>
		Area with Flood Risk due to Levee <i>Zone D</i>
OTHER AREAS		NO SCREEN Area of Minimal Flood Hazard <i>Zone X</i>
		Effective LOMRs
GENERAL STRUCTURES		Area of Undetermined Flood Hazard <i>Zone D</i>
		Channel, Culvert, or Storm Sewer
		Levee, Dike, or Floodwall
OTHER FEATURES		20.2 Cross Sections with 1% Annual Chance
		17.5 Water Surface Elevation
		Coastal Transect
		Base Flood Elevation Line (BFE)
		Limit of Study
MAP PANELS		Jurisdiction Boundary
		Coastal Transect Baseline
		Profile Baseline
		Hydrographic Feature
		Digital Data Available
		No Digital Data Available
		Unmapped
		The pin displayed on the map is an approximate point selected by the user and does not represent an authoritative property location.



This map complies with FEMA's standards for the use of digital flood maps if it is not void as described below. The basemap shown complies with FEMA's basemap accuracy standards

The flood hazard information is derived directly from the authoritative NFHL web services provided by FEMA. This map was exported on **1/27/2022 at 3:22 PM** and does not reflect changes or amendments subsequent to this date and time. The NFHL and effective information may change or become superseded by new data over time.

This map image is void if the one or more of the following map elements do not appear: basemap imagery, flood zone labels, legend, scale bar, map creation date, community identifiers, FIRM panel number, and FIRM effective date. Map images for unmapped and unmodernized areas cannot be used for regulatory purposes.

Chanler Florian

From: DEEP Records Center <DEEP.RecordsCenter@ct.gov>
Sent: Thursday, January 27, 2022 2:21 PM
To: Chanler Florian
Subject: RE: Confirmed: DEEP Records Center Appointment (1 person per appointment)

CAUTION: This email originated from outside of the organization. Do not click links or open attachments unless you recognize the sender and know the content is safe. Hover over any links before clicking them and forward questionable emails to IT if you are unsure. Forward spam to spam@appriver.com

I found Nothing for the addresses you requested in the meantime, I have provided a few links that may help you with further research. We do not have the Spills in the Records Center since they are currently offsite being scanned.

https://link.edgepilot.com/s/b743e61c/k1bliRpJBU_pTGTim-SSZQ?u=https://data.ct.gov/Environment-and-Natural-Resources/Spill-Incidents/wr2a-rnsg
https://link.edgepilot.com/s/8e895555/sNWh_f0DIEyjc5ldwLg?u=https://portal.ct.gov/DEEP/Underground-Storage-Tanks/Underground-Storage-Tanks
https://link.edgepilot.com/s/72ec4ce5/-S8_tola-EWXwBoHPMXXbw?u=https://filings.deep.ct.gov/DEEPDocumentSearchPortal/

Here is information regarding how to request copies of paper records filed in the CT DEEP Records Center or to search data and documents accessible electronically:

1. *Requests for paper records:* Due to the volume of information requests received and the pandemic-related limitations on physical access to the Records Center, requests for records should be made through the Records Center, rather than through individual programs. You may submit your request using the [File Request Form](#) and sent to DEEP.RecordsCenter@ct.gov.
2. Here is the link to the Records Center page:
<https://link.edgepilot.com/s/d80030d6/yli2weROkUmShMFHNbqmfq?u=https://portal.ct.gov/DEEP/About/Environmental-Quality-Records-Records-Center-File-Room>

Self-service online options for documents that have been digitized or submitted electronically:

3. [DEEP Document Online Search Portal](#): Some documents that have been submitted electronically or that have been scanned are now accessible electronically. If you aren't able to locate the documents in the Online Search Portal then the documents haven't yet been scanned and are still in the records center, if they exist. Also, some leaking underground storage tank reports have been scanned and uploaded into this online records system. Additional documents are added every day.
4. [CT Open Data](#) website: Here is the link to the CT Open Data Portal: (<https://link.edgepilot.com/s/172e7193/mLs3rExVxU6VeldYzQEIbg?u=https://data.ct.gov/>). This provides access to datasets (not documents) that can be searched, sorted, and tabulated. These datasets are updated on a regular basis. Several datasets concerning the [environment and natural resources category](#) can be found within [CT Open Data](#):
 - [Spills Incident Tracking System](#) Database (1996- present)

- [Leaking Underground Storage Tanks Database \(LUST\)](#) (commercial, non-residential tanks)
- [Registered Underground Storage Tanks Database \(UST\)](#) (commercial, non-residential tanks)
- [Hazardous Waste Manifest Portal Metadata](#) (all years of manifests, 1981 – 2018) [Hazardous Waste Manifests 1984-2008](#) (older, incomplete Manifest dataset)
- [Environmental Monitoring Results for Radioactivity: Air Samples](#)

5. Here are links to UST notification information by address and by map. You can retrieve an image of the UST notification form.

- <https://link.edgepilot.com/s/df5e9e16/oAFTWNXEuEqMxekYEKk4aw?u=https://filings.deep.ct.gov/DEEPPortal/PublicSearch/PSSearchView>
- https://link.edgepilot.com/s/1c406890/BUPccNbxFe6j0GERaTx_Fg?u=https://filings.deep.ct.gov/DEEPPortal/PublicSearch/PublicSearchMap

From: Chanler Florian <CFlorian@BETA-Inc.com>
Sent: Thursday, January 27, 2022 1:24 PM
To: DEEP Records Center <DEEP.RecordsCenter@ct.gov>
Subject: RE: Confirmed: DEEP Records Center Appointment (1 person per appointment)

EXTERNAL EMAIL: This email originated from outside of the organization. Do not click any links or open any attachments unless you trust the sender and know the content is safe.

Please see attached file request form.

Chanler Florian
Staff Scientist

BETA Group, Inc. | 413.331.5326
[Twitter](#) | [LinkedIn](#) | [Facebook](#) | [Instagram](#)

Join our team!

 **Be GREEN, keep it on the SCREEN**

From: CT Department of Energy and Environmental Protection <CTDEEP@ct.gov>
Sent: Thursday, January 27, 2022 1:09 PM
To: Chanler Florian <CFlorian@BETA-Inc.com>
Subject: Confirmed: DEEP Records Center Appointment (1 person per appointment)

CAUTION: This email originated from outside of the organization. Do not click links or open attachments unless you recognize the sender and know the content is safe. Hover over any links before clicking them and forward questionable emails to IT if you are unsure. Forward spam to spam@appriver.com



CT Department of Energy and Environmental Protection

860-424-4180

<https://link.edgepilot.com/s/6382d527/fc5BHeXL6kesffA0h6m9gg?u=https://portal.ct.gov/DEEP/About/Environment/Quality-Records-Records-Center-File-Room>

Hi Chanler Florian,

Your booking is confirmed.

Booking details

Service Name DEEP Records Center Appointment (1 person per appointment)

When Tuesday, February 1, 2022
1:00 PM - 3:00 PM
(UTC-05:00) Eastern Time (US & Canada)

[Reschedule](#) 

Additional Information

Prior to your appointment, all requests for records must be submitted by using the [File Request Form](#) and sent to DEEP.RecordsCenter@ct.gov so that records center staff can prepare your files ahead of time and may even be able to provide them electronically. Requests will be fulfilled in the order in which they are received.

Use the [DEEP Document Online Search Portal](#) to search, view images and download currently available agency documents, including Hazardous Waste Manifests, Spill Reports and limited numbers of other documents. Many datasets concerning the [environment and natural resources category](#) can be found within the [CT Open Data portal](#).

Please reference the [DEEP Records Center](#) webpage for additional details including hours of operation.

CT Department of Energy and Environmental Protection

The Policies and Practices of CT Department of Energy and Environmental Protection apply to the use of your data

Powered by Microsoft Bookings

A simpler way to organize schedules and manage appointments.



Links contained in this email have been replaced. If you click on a link in the email above, the link will be analyzed for known threats. If a known threat is found, you will not be able to proceed to the destination. If suspicious content is detected, you will see a warning.

Confidentiality Notice:

This email message (and any attachments) contains information from BETA Group, Inc. that is confidential. If you are not the intended recipient(s), you may not disclose, copy, distribute, rely upon, or use its contents. Please reply to the sender immediately and delete this message. Thank you for your cooperation.

Links contained in this email have been replaced. If you click on a link in the email above, the link will be analyzed for known threats. If a known threat is found, you will not be able to proceed to the destination. If suspicious content is detected, you will see a warning.

Unofficial Property Record Card - Hartford, CT

General Property Data

Parcel ID	244-288-061	Account Number	
Prior Parcel ID		Property Location	522-530 ANN UCCELLO ST
Property Owner	HOUSE OF BREAD INC	Property Use	VAC LAND COM
Mailing Address	1453 MAIN ST	Most Recent Sale Date	9/16/1986
City	HARTFORD	Legal Reference	02470 0177
Mailing State	CT	Zip	06120-2726
Parcel Zoning	NX-1	Grantor	
		Sale Price	65,000
		Land Area	1,625.000 acres

Current Property Assessment

Card 1 Value	Building Value	0	Xtra Features Value	0	Land Value	17,080	Total Value	17,080
--------------	----------------	---	---------------------	---	------------	--------	-------------	--------

Building Description

Building Style	N/A	Foundation Type	N/A	Flooring Type	N/A
# of Living Units	0	Frame Type	N/A	Basement Floor	N/A
Year Built	N/A	Roof Structure	N/A	Heating Type	N/A
Building Grade	N/A	Roof Cover	N/A	Heating Fuel	N/A
Building Condition	N/A	Siding	N/A	Air Conditioning	0%
Finished Area (SF)	2720	Interior Walls	N/A	# of Bsmt Garages	0
Number Rooms	0	# of Bedrooms	0	# of Full Baths	0
# of 3/4 Baths	0	# of 1/2 Baths	0	# of Other Fixtures	0

Legal Description

Narrative Description of Property

This property contains 1,625.000 acres of land mainly classified as VAC LAND COM with a(n) N/A style building, built about N/A , having N/A exterior and N/A roof cover, with 0 commercial unit(s) and 0 residential unit(s), 0 room(s), 0 bedroom(s), 0 bath(s), 0 half bath(s).

Property Images



Disclaimer: This information is believed to be correct but is subject to change and is not warranted.

Unofficial Property Record Card - Hartford, CT

General Property Data

Parcel ID	244-288-060	Account Number	
Prior Parcel ID		Property Location	532 ANN UCCELLO ST
Property Owner	HOUSE OF BREAD INC	Property Use	VAC LAND COM
Mailing Address	1453 MAIN ST	Most Recent Sale Date	11/29/1983
City	HARTFORD	Legal Reference	02120 0146
Mailing State	CT	Zip	06120-2726
Parcel Zoning	NX-1	Grantor	
		Sale Price	45,000
		Land Area	1,360.000 acres

Current Property Assessment

Card 1 Value	Building Value	0	Xtra Features Value	0	Land Value	14,280	Total Value	14,280
--------------	----------------	---	---------------------	---	------------	--------	-------------	--------

Building Description

Building Style	N/A	Foundation Type	N/A	Flooring Type	N/A
# of Living Units	0	Frame Type	N/A	Basement Floor	N/A
Year Built	N/A	Roof Structure	N/A	Heating Type	N/A
Building Grade	N/A	Roof Cover	N/A	Heating Fuel	N/A
Building Condition	N/A	Siding	N/A	Air Conditioning	0%
Finished Area (SF)	2712	Interior Walls	N/A	# of Bsmt Garages	0
Number Rooms	0	# of Bedrooms	0	# of Full Baths	0
# of 3/4 Baths	0	# of 1/2 Baths	0	# of Other Fixtures	0

Legal Description

Narrative Description of Property

This property contains 1,360.000 acres of land mainly classified as VAC LAND COM with a(n) N/A style building, built about N/A , having N/A exterior and N/A roof cover, with 0 commercial unit(s) and 0 residential unit(s), 0 room(s), 0 bedroom(s), 0 bath(s), 0 half bath(s).

Property Images



Disclaimer: This information is believed to be correct but is subject to change and is not warranted.

Unofficial Property Record Card - Hartford, CT

General Property Data

Parcel ID **244-288-094** Account Number
Prior Parcel ID
Property Owner **CITY OF HARTFORD** Property Location **1355-1357 MAIN ST**
Property Use **CITY-OTHER**
Mailing Address **550 MAIN ST** Most Recent Sale Date **3/11/2019**
Legal Reference **07455-0194**
City **HARTFORD** Grantor **AGAH ROCHELLE**
Mailing State **CT** Zip **06103** Sale Price **0**
Parcel Zoning **DT-3** Land Area **1,940.000 acres**

Current Property Assessment

Card 1 Value Building Value **31,430** Xtra Features Value **0** Land Value **27,160** Total Value **58,590**

Building Description


Building Style RESTAURANT	Foundation Type Stone/Brick	Flooring Type COMBINATION
# of Living Units 4	Frame Type Wood Frame	Basement Floor EARTH
Year Built 1900	Roof Structure FLAT	Heating Type Hot Water
Building Grade Average +	Roof Cover Tar & Gravel	Heating Fuel Oil
Building Condition N/A	Siding Brick	Air Conditioning 0%
Finished Area (SF) 1716	Interior Walls PLASTER	# of Bsmt Garages 0
Number Rooms 20	# of Bedrooms 12	# of Full Baths 0
# of 3/4 Baths 0	# of 1/2 Baths 0	# of Other Fixtures 0

Legal Description

Narrative Description of Property

This property contains 1,940.000 acres of land mainly classified as CITY-OTHER with a(n) RESTAURANT style building, built about 1900 , having Brick exterior and Tar & Gravel roof cover, with 0 commercial unit(s) and 4 residential unit(s), 20 room(s), 12 bedroom(s), 0 bath (s), 0 half bath(s).

Property Images



Disclaimer: This information is believed to be correct but is subject to change and is not warranted.

Unofficial Property Record Card - Hartford, CT

General Property Data

Parcel ID	244-288-095	Account Number	
Prior Parcel ID		Property Location	1359-1363 MAIN ST
Property Owner	CITY OF HARTFORD	Property Use	CITY-TAX COL
Mailing Address	550 MAIN ST	Most Recent Sale Date	2/28/2017
City	HARTFORD	Legal Reference	07165-0206
Mailing State	CT	Zip	06103-2913
ParcelZoning	DT-3	Grantor	DORNEVIL ERIC K
		Sale Price	0
		Land Area	2,900.000 acres

Current Property Assessment

Card 1 Value	Building Value	Xtra Features Value	Land Value	Total Value
	0	0	40,600	40,600

Building Description

Building Style	N/A	Foundation Type	N/A	Flooring Type	N/A
# of Living Units	0	Frame Type	N/A	Basement Floor	N/A
Year Built	N/A	Roof Structure	N/A	Heating Type	N/A
Building Grade	N/A	Roof Cover	N/A	Heating Fuel	N/A
Building Condition	N/A	Siding	N/A	Air Conditioning	0%
Finished Area (SF)	0	Interior Walls	N/A	# of Bsmt Garages	0
Number Rooms	0	# of Bedrooms	0	# of Full Baths	0
# of 3/4 Baths	0	# of 1/2 Baths	0	# of Other Fixtures	0

Legal Description

Narrative Description of Property

This property contains 2,900.000 acres of land mainly classified as CITY-TAX COL with a(n) N/A style building, built about N/A , having N/A exterior and N/A roof cover, with 0 commercial unit(s) and 0 residential unit(s), 0 room(s), 0 bedroom(s), 0 bath(s), 0 half bath(s).

Property Images



Disclaimer: This information is believed to be correct but is subject to change and is not warranted.

APPENDIX C

ASTM E 1527-13 USER QUESTIONNAIRE

1355-1357, 1359-1363 Main Street
522 and 532 Ann Uccello Street
Hartford, Connecticut
BETA File No. 20.06989.083

INTRODUCTION

In order to qualify for one of the Landowner Liability Protections (LLPs)¹ offered by the Small Business Liability Relief and Brownfields Revitalization Act of 2001 (the "Brownfields Amendments", 2 the user must provide the following information (if available) to the environmental professional. Failure to provide this information could result in a determination that "all appropriate inquiry" is not complete.

(1.) Environmental cleanup liens that are filed or recorded against the site (40 CFR 312.25).

Are you aware of any environmental cleanup liens against the property that are filed or recorded under federal, tribal state or local law? **No, we are not aware of any cleanup liens against these parcels.**

(2.) Activity and land use limitations that are in place on the site or that have been filed or recorded in a registry (40 CFR 312.26).

Are you aware of any AULs, such as engineering controls, land use restrictions or institutional controls that are in place at the site and/or have been filed or recorded in a registry under federal, tribal, state or local law? **We are not aware of any activity and use limitations.**

(3.) Specialized knowledge or experience of the person seeking to qualify for the LLP (40CFR 312.28).

As the user of this ESA do you have any specialized knowledge or experience related to the property or nearby properties? For example, are you involved in the same line of business as the current or former occupants of the property or an adjoining property so that you would have specialized knowledge of the chemicals and processes used by this type of business? **No, we do not have specialized knowledge related to the site and its former uses.**

(4.) Relationship of the purchase price to the fair market value of the property if it were not contaminated (40 CFR 312.29).

Does the purchase price being paid for this property reasonably reflect the fair market value of the property? If you conclude that there is a difference, have you considered whether the lower purchase price is because contamination is known or believed to be present at the property? **1355-1357, 1359-1363 Main Street where obtained by tax foreclosure based on outstanding tax liens. The 522 and 532 Ann Uccello Street properties were purchased at fair market value.**

(5.) Commonly known or reasonably ascertainable information about the property (40 CFR 312.30).

Are you aware of commonly known or reasonably ascertainable information about the property that would help the environmental professional to identify conditions indicative of releases or threatened releases? For example, as user,

(a.) Do you know the past uses of the property?

(b.) Do you know of specific chemicals that are present or once were present at the property?

(c.) Do you know of spills or other chemical releases that have taken place at the property?

(d.) Do you know of any environmental cleanups that have taken place at the property?

Prior to the environmental studies being ordered there was no knowledge of environmental issues on any of these properties. We knew the vacant lots had structures that have been demolished. We are not aware of any cleanups on these properties.

(6.) The degree of obviousness of the presence or likely presence of contamination at the property, and the ability to detect the contamination by appropriate investigation (40 CFR 312.31).

As the user of this ESA, based on your knowledge and experience related to the property are there any obvious indicators that point to the presence or likely presence of contamination at the property? As noted above and based on what we know from prior uses, we had to knowledge of any environmental presence or contamination on these properties.

¹ Landowner Liability Protections, or LLPs, is the term used to describe the three types of potential defenses to Superfund liability in EPA's Interim Guidance Regarding Criteria Landowners Must Meet in Order to Qualify for Bona Fide Prospective Purchaser, Contiguous Property Owner, or Innocent Landowner Limitations on CERCLA Liability ("Common Elements" Guide) issued March 6, 2003.

William Dia
User Name

3/23/2022
Date

APPENDIX D

City of Hartford Phase I ESA

1355-1357 Main Street
Hartford, CT 06103

Inquiry Number: 5938032.5
January 21, 2020

The EDR-City Directory Image Report

TABLE OF CONTENTS

SECTION

Executive Summary

Findings

City Directory Images

Thank you for your business.
Please contact EDR at 1-800-352-0050
with any questions or comments.

Disclaimer - Copyright and Trademark Notice

This Report contains certain information obtained from a variety of public and other sources reasonably available to Environmental Data Resources, Inc. It cannot be concluded from this Report that coverage information for the target and surrounding properties does not exist from other sources. **NO WARRANTY EXPRESSED OR IMPLIED, IS MADE WHATSOEVER IN CONNECTION WITH THIS REPORT. ENVIRONMENTAL DATA RESOURCES, INC. SPECIFICALLY DISCLAIMS THE MAKING OF ANY SUCH WARRANTIES, INCLUDING WITHOUT LIMITATION, MERCHANTABILITY OR FITNESS FOR A PARTICULAR USE OR PURPOSE. ALL RISK IS ASSUMED BY THE USER. IN NO EVENT SHALL ENVIRONMENTAL DATA RESOURCES, INC. BE LIABLE TO ANYONE, WHETHER ARISING OUT OF ERRORS OR OMISSIONS, NEGLIGENCE, ACCIDENT OR ANY OTHER CAUSE, FOR ANY LOSS OR DAMAGE, INCLUDING, WITHOUT LIMITATION, SPECIAL, INCIDENTAL, CONSEQUENTIAL, OR EXEMPLARY DAMAGES. ANY LIABILITY ON THE PART OF ENVIRONMENTAL DATA RESOURCES, INC. IS STRICTLY LIMITED TO A REFUND OF THE AMOUNT PAID FOR THIS REPORT.** Purchaser accepts this Report "AS IS". Any analyses, estimates, ratings, environmental risk levels or risk codes provided in this Report are provided for illustrative purposes only, and are not intended to provide, nor should they be interpreted as providing any facts regarding, or prediction or forecast of, any environmental risk for any property. Only a Phase I Environmental Site Assessment performed by an environmental professional can provide information regarding the environmental risk for any property. Additionally, the information provided in this Report is not to be construed as legal advice.

Copyright 2017 by Environmental Data Resources, Inc. All rights reserved. Reproduction in any media or format, in whole or in part, of any report or map of Environmental Data Resources, Inc. or its affiliates is prohibited without prior written permission.

EDR and its logos (including Sanborn and Sanborn Map) are trademarks of Environmental Data Resources, Inc. or its affiliates. All other trademarks used herein are the property of their respective owners.

EXECUTIVE SUMMARY

DESCRIPTION

Environmental Data Resources, Inc.'s (EDR) City Directory Report is a screening tool designed to assist environmental professionals in evaluating potential liability on a target property resulting from past activities. EDR's City Directory Report includes a search of available city directory data at 5 year intervals.

RECORD SOURCES

EDR's Digital Archive combines historical directory listings from sources such as Cole Information and Dun & Bradstreet. These standard sources of property information complement and enhance each other to provide a more comprehensive report.

EDR is licensed to reproduce certain City Directory works by the copyright holders of those works. The purchaser of this EDR City Directory Report may include it in report(s) delivered to a customer. Reproduction of City Directories without permission of the publisher or licensed vendor may be a violation of copyright.

Data by

infoUSA[®]

Copyright©2008
All Rights Reserved

RESEARCH SUMMARY

The following research sources were consulted in the preparation of this report. A check mark indicates where information was identified in the source and provided in this report.

<u>Year</u>	<u>Target Street</u>	<u>Cross Street</u>	<u>Source</u>
2014	<input checked="" type="checkbox"/>	<input checked="" type="checkbox"/>	EDR Digital Archive
2010	<input checked="" type="checkbox"/>	<input checked="" type="checkbox"/>	EDR Digital Archive
2005	<input checked="" type="checkbox"/>	<input checked="" type="checkbox"/>	EDR Digital Archive
2000	<input checked="" type="checkbox"/>	<input checked="" type="checkbox"/>	EDR Digital Archive
1995	<input checked="" type="checkbox"/>	<input checked="" type="checkbox"/>	EDR Digital Archive
1992	<input checked="" type="checkbox"/>	<input checked="" type="checkbox"/>	EDR Digital Archive
1987	<input checked="" type="checkbox"/>	<input checked="" type="checkbox"/>	EDR Digital Archive
1982	<input checked="" type="checkbox"/>	<input checked="" type="checkbox"/>	EDR Digital Archive
1977	<input checked="" type="checkbox"/>	<input checked="" type="checkbox"/>	EDR Digital Archive
1972	<input checked="" type="checkbox"/>	<input checked="" type="checkbox"/>	Price & Lee's City Directory
1968	<input checked="" type="checkbox"/>	<input checked="" type="checkbox"/>	Price & Lee's City Directory
1960	<input checked="" type="checkbox"/>	<input checked="" type="checkbox"/>	Price & Lee's City Directory
1956	<input checked="" type="checkbox"/>	<input checked="" type="checkbox"/>	Price & Lee's City Directory
1951	<input checked="" type="checkbox"/>	<input checked="" type="checkbox"/>	Price & Lee's City Directory
1946	<input checked="" type="checkbox"/>	<input checked="" type="checkbox"/>	Price & Lee's City Directory
1941	<input checked="" type="checkbox"/>	<input checked="" type="checkbox"/>	Price & Lee's City Directory
1936	<input checked="" type="checkbox"/>	<input checked="" type="checkbox"/>	Price & Lee's City Directory
1925	<input checked="" type="checkbox"/>	<input checked="" type="checkbox"/>	Price & Lee's City Directory
1920	<input checked="" type="checkbox"/>	<input checked="" type="checkbox"/>	Price & Lee's City Directory

EXECUTIVE SUMMARY

<u>Year</u>	<u>Target Street</u>	<u>Cross Street</u>	<u>Source</u>
-------------	----------------------	---------------------	---------------

FINDINGS

TARGET PROPERTY STREET

1355-1357 Main Street
Hartford, CT 06103

<u>Year</u>	<u>CD Image</u>	<u>Source</u>
-------------	-----------------	---------------

MAIN ST

2014	pg A2	EDR Digital Archive
2010	pg A4	EDR Digital Archive
2005	pg A6	EDR Digital Archive
2000	pg A8	EDR Digital Archive
1995	pg A10	EDR Digital Archive
1992	pg A12	EDR Digital Archive
1987	pg A14	EDR Digital Archive
1982	pg A16	EDR Digital Archive
1977	pg A18	EDR Digital Archive
1972	pg A21	Price & Lee's City Directory
1968	pg A23	Price & Lee's City Directory
1960	pg A26	Price & Lee's City Directory
1956	pg A28	Price & Lee's City Directory
1951	pg A30	Price & Lee's City Directory
1946	pg A32	Price & Lee's City Directory
1946	pg A33	Price & Lee's City Directory
1941	pg A35	Price & Lee's City Directory
1936	pg A37	Price & Lee's City Directory
1925	pg A39	Price & Lee's City Directory
1920	pg A41	Price & Lee's City Directory
1920	pg A42	Price & Lee's City Directory

FINDINGS

CROSS STREETS

<u>Year</u>	<u>CD Image</u>	<u>Source</u>
<u>ANN ST</u>		
2014	pg. A1	EDR Digital Archive
2010	pg. A3	EDR Digital Archive
2005	pg. A5	EDR Digital Archive
2000	pg. A7	EDR Digital Archive
1995	pg. A9	EDR Digital Archive
1992	pg. A11	EDR Digital Archive
1987	pg. A13	EDR Digital Archive
1982	pg. A15	EDR Digital Archive
1977	pg. A17	EDR Digital Archive
1972	pg. A19	Price & Lee's City Directory
1972	pg. A20	Price & Lee's City Directory
1968	pg. A22	Price & Lee's City Directory
1960	pg. A24	Price & Lee's City Directory
1960	pg. A25	Price & Lee's City Directory
1956	pg. A27	Price & Lee's City Directory
1951	pg. A29	Price & Lee's City Directory
1946	pg. A31	Price & Lee's City Directory
1941	pg. A34	Price & Lee's City Directory
1936	pg. A36	Price & Lee's City Directory
1925	pg. A38	Price & Lee's City Directory
1920	pg. A40	Price & Lee's City Directory

City Directory Images

ANN ST 2014

480	CABALLERO, ALBERTO COTTO, CARMEN FUENTES, ANA IMAGE BEAUTY COUTURE KEMP, WILLIAM
484	COTTO, IRIS MARTINEZ, JAY MORALES, ANGEL ORTIZ, SONIA ROBERTS, TYQUAN R
490	A BAIL BONDS INC BAIL SWIPE LLC
500	OCCUPANT UNKNOWN, PERALTE PROPERTIES LLC
506	SANTANA, MARY I
512	ALVARADO, FRANCISCO J CHAMBERS, WAHKENA MARTINEZ, EDWIN W MEDINA, CARLOS L SILVA, JOSE
520	OCCUPANT UNKNOWN,
522	OCCUPANT UNKNOWN,

MAIN ST 2014

1283	SAN JUAN CENTER INC
1293	BASHNERS MARKET INC
1295	DALES, ARIANA
	SANTIAGO, ANGEL L
1301	PAPA, CONCETTA
1304	HARTFORD SCHOOL DISTRICT
1305	DELGADO, LUIS
1307	SALVIN SHOES INC
1313	LA IGLESIA DE DIOS
1315	OCCUPANT UNKNOWN,
1317	OCCUPANT UNKNOWN,
1325	ARNO, BRUCE
	CAMBY, MICHELLE
	CANTWELL, APRIL
	HARVEY COMMERCIAL LLC
	OMARDES FINANCIAL SERVICES L
	ORTIZ, EDWIN
	PLAZA, JOSE
	SIGN DESIGN AND BANNER
1327	FAMILY COMMUNICATIONS LLC
1329	PAYNE, EDMUND
	SEPULVEDA, CARLOS
	VARGAS, RUBEN
1331	G & N MINI MART
	SENT BAR
1335	CORREA, CARMIN S
	RAIMONDO, F
	RAMIREZ, ILENA
1337	AMERICAN NAIL SALON
1350	FISHER, THOMAS
1363	BROWN, SHANNON
1371	HOLIK, JAN

ANN ST 2010

480	ALMENAS, ILEANA CABALLERO, ALBERTO COTTO, CARMEN FUENTES, ANA LINDAS SALON 487 VIERA, ANGEL D
484	COLON, DESTINY MARTINEZ, KEISHLA MARTINEZ, LISANDRA MCDADE, KRISTIE MORALES, ANGEL ORTIZ, SOENEA RODRIGUEZ, MARYSOL ROSADO, JOSE
490	COOPER BROTHERS HOUSING CORP NEW ENGLAND FARM WKRS COUNCIL TAINO HOUSING & DEV CORP
500	PERALTE PROPERTIES LLC PERALTE, GUIBERT WILLIAMS-BEY, PAVAR
506	SANTANA, MARY I
512	ALVARADO, FRANCISCO J GONZALEZ, CECILIA R MARTINEZ, EDWIN W RIVROD LLC
520	OCCUPANT UNKNOWN,

MAIN ST 2010

1283	SAN JUAN CENTER INC SAN JUAN CENTER THRIFT SHO
1293	BASHNERS MARKET INC
1295	DALES, ARIANA DEVARE, THERESA
1297	PROGRAMA RE EDIFICANDO LAS RUI
1301	SO, NEW E
1304	HARTFORD SCHOOL DISTRICT
1305	CUBA LIBRE EXPRESS LLC ORTIZ, JULIO URBINA, ELIEZER
1307	FOOTSTOP INC THE SALVIN SHOES INC
1313	LA IGLESIA DE DIOS
1315	OCCUPANT UNKNOWN,
1317	GARCIA, MARIA T
1325	CAMBY, MICHELLE HARVEY COMMERCIAL LLC OMARDES FINANCIAL SERVICES L SU INSTALLATIONS LLC
1327	1327 MAIN ST GROCERY LLC FAMILY COMMUNICATIONS LLC MARK SOLL LLC
1329	PAYNE, EDMUND
1331	JERRYS JEWELRY LLC
1333	NATIS UNISEX
1335	FONTANEZ, E RAIMONDO, F RAMIERZ, ILENA
1337	AMERICAN NAIL SALON
1350	FISHER, THOMAS
1355	ARROWHEAD II CAFE COMPANY INC MARY HARRIS LLC
1359	TROCHES RESTAURANT
1363	BASS, HORACE L BROWN, SHANNON MARTIN, DEEDEE QUINERS, MARILIYN
1365	COTUGNO COURT REPORTING SVCS

ANN ST 2005

480	ALMENAS, I CABALLERO, ALBERTO LINDAS SALON 487 SHO N TEL SALON TAINO, H
484	ABEL, ALAMO ALMENAS, ILEANA CORIANO, MARIA ORTIZ, SOENEA PEREZ, RHONA RIVERA, HILDA H RIVERA, JESSICA RODRIGUEZ, RHONA SANABRIA, I TRINIDAD, J
490	MARTINEZ, EDAGARDO NEW ENGLAND FARM WKRS COUNCIL RIVERA, RAYMOND A TAINO HOUSING & DEV CORP
500	PERALTE, GUIBERT
506	SANTANA, MARY I
512	ALVARADO, FRANCISCO GONZALEZ, CECILIA R MARTINEZ, EDWIN W RIVERA, APOLINAR S
533	NUNEZ, PEDRO RODRIGUEZ, HECTOR

MAIN ST 2005

1283	SAN JUAN CENTER THRIFT SHO
1284	YANKEE AUTO TRUCK RUSTPROOFING
1293	BASHNERS MARKET INC
1295	ALMONTE, DAVID GONZALEZ, ANTONIO MARTINEZ, HERMAN MONTANEZ, ANGEL RIVERA, BELKIS E SURWILLO, JOSEPH
1297	PROGRAMA RE EDIFICANDO LAS RUI SAN JUAN CENTER INC
1301	SO, NEW E
1304	BOARD OF EDUCATION SAN JUAN TUTORIAL PROGRAM
1305	CARRASQUILLO, SANDRA DELGADO, LUIS LUGO, HECTOR L SANCHEZ, BRIAN SOTO, VIOLETA TORRES, OSVALDO
1307	SALVIN SHOES INC
1313	LA IGLESIA DE DIOS
1315	OCCUPANT UNKNOWN,
1325	OCCUPANT UNKNOWN,
1333	NATIS UNISEX
1335	BRITO, J CABRERA, JAQUELINE CASTILLO, SILVANO C COLON, SILVANO GARCIA, JULIO D GUSTAVO, COLON LOWDERBACK, K SAMORA, VICTORIA SANTIAGO-COTTO, CARMEN SUAREZ, JUAN
1350	FISHER, THOMAS
1355	ARROWHEAD II CAFE COMPANY INC
1359	TROCHES RESTAURANT
1363	BASS, SEAN
1371	ECONOMY TIRE CENTER
1395	CARIBE FURNITURE

ANN ST 2000

425	SSM PARKING INC
480	CUTTIN UP STUDIO OF HAIR DESIGN
490	CORN BEANS & SQUASH MUSIC DEJESUS, ROSA PADILLA, I SILVA, PAT E TAINO HOUSING & DEV CORP
506	SANTANA, MARY
512	GONZALEZ, CECILIA MARTINEZ, EDWIN RIVERA, A
524	OCCUPANT UNKNOWN,
533	GONZALEZ-MORALE, N QUIROZ, RAFAEL STEWART, O TORRES, JESSICA
539	CAPITAL BONDING CORP SMITH, VINCENT J

MAIN ST 2000

1293 BASHNERS MARKET INC
1295 RIVERA, B
1304 HARTFORD CITY OF
1305 AMERICAN PLASTIC SLIPCOVERS
LUGO, M
POVENTUD, CHARLIE
TORRES, WANDA I
1307 SALVIN SHOES INC
1313 GARCIA, ISRAEL
LA IGLESIA DE DOIS
1325 OCCUPANT UNKNOWN,
1331 JOYERIA LA RINCOENA
1333 NATIS UNISEX
OCCUPANT UNKNOWN,
1337 AMERICAN NAIL SALON
1357 OCCUPANT UNKNOWN,
1359 TROCHES RESTAURANT
1363 FELICIANO, NYDIA
1371 ECONOMY TIRE CENTER
1395 CARIBE FURNITURE

ANN ST 1995

425	SSM PARKING INC
480	DELGADO, BLANCA STUDIO OF HAIR DESIGN
484	MARTINEZ, E SANCHEZ, JULIO
490	RIVERA, JORGE SILVA, PAT E TAINO HOUSING & DEV CORP
500	OCCUPANT UNKNOWNN
506	FERNANDEZ, MAX M
512	GONZALEZ, CECILIA MARTINEZ, EDWIN MEDINA, ISAIAS RIVERA, ELIGIO
516	OCCUPANT UNKNOWNN
524	OCCUPANT UNKNOWNN
528	HOUSE OF BREAD
533	SANTIAGO, ANGEL
539	LUIS VIDEO

MAIN ST 1995

1293 BASHNERS MARKET INC
SAN JUAN CENTER INC
1295 TORRES, G
1304 HARTFORD CITY OF
1305 AMERICAN PLASTIC SLIPCOVERS
PADILLA, F
ROJAS, V
VASQUEZ, MIGUEL
1307 SALVIN SHOES INC
1313 GARCIA, ISRAEL
1317 GARCIA, MARIA
1325 CARIBE FURNITURE
OCCUPANT UNKNOWNN
1327 A 1 KEY SPECIALISTS
1337 CORTEZ MARIANO
1347 JOSES SANDWICH SHOP
1365 CATUOGNO COURT REPORTING SVCS
1371 ECONOMY TIRE CENTER

ANN ST 1992

320	SHERWIN-WILLIAMS COMPANY THE
426	LAZ PARKING LTD
451	ANN-HIGH PARKING
480	STUDIO OF HAIR DESIGN
484	OYOLA, LUIS
	RODRIGUEZ, M
	WILLIAMS, JAMES C
490	TAINO HOUSING & DEV CORP
500	FEINER, DONALD G
506	DIAZ, J
512	ACEVEDO, W
	RIVERA, ELIGIO
	TOLEDO, CARMEN
528	HOUSE OF BREAD
530	HERNANDEZ, LUZ
532	MILLAN, I
539	LUIS VIDEO

MAIN ST 1992

1293 SAN JUAN CENTER INC
1304 BROWN BARNARD SCHOOL
HARTFORD PUBLIC SCHOOL DST
1305 AMERICAN PLASTIC SLIPCOVERS
SANTANA, VICTOR M
SOTO, EFRAIN
1307 SALVINS SHOES INC
1310 VALERIUS, ERIC B
1313 CALDERON, RAFAEL
1325 CARIBE FURNITURE
1327 A 1 KEY SPECIALISTS
1333 SCOLER, JEROME A
1335 MARTINEZ, WILLIAM
1337 CORTEZ MARIANO
1339 RODRIQUEZ JEWELERS
1345 SAINTVINCENT, DEPAUL
1377 SPRAGUE, WILLIAM W
1384 DERR, BILL

ANN ST 1987

126 DI MARTINOS INC
191 AHCSMIR & CO INC
201 U-DESIGN INC
320 AUTO PAINT DISTRIBUTORS INC
451 ANN-HIGH PARKING
480 TAINO HOUSING & DEVELOPMENT*
116119 CITY PLACE CAFE INC
126130 CHICKEN EXPRESS*



-

MAIN ST 1987

1307 SALVINS SHOES INC
1325 CARIBE FURNITURE
1327 A 1 KEY SPECIALISTS
1337 CORTEZ CLOTHING & JEWELRY
1339 RODRIQUEZ JEWELERS

ANN ST 1982

- 106 CONNECTICUT LAW TRIBUNE CO*
STERLING PRESS
- 119 CABLE ASSOCIATES INC
EASTMEN COMPANY
HARTFORD STENOGRAPHIC TELE SV
- 126 DI MARTINOS INC
- 191 AHCSMIR & CO INC
- 320 AUTO PAINT DISTRIBUTORS INC

MAIN ST 1982

- 1283 AQUI-ME QUEDO RESTAURANT
- 1301 AMERICAN PLASTIC SLIP COVERS
- 1307 SALVINS SHOES INC
- 1331 CONNECTICUT SPANISH CREDIT UN
- 1337 CORTEZ CLOTHING & JEWELRY
- 1339 BERMUDEZ JEWELERS
- 1361 AGRICULTURAL WORKERS CENTER*
- 1389 TOWER BARBER SHOP

ANN ST 1977

106 STERLING PRESS
119 CABLE ASSOCIATES INC
EASTMEN COMPANY
HARTFORD STENOGRAPHIC TELE SV
LEGGE WALTER G CO INC
WHITTIER RICHARD ASSOCIATES
175 MELODY MUSIC COMPANY INC
181 LOOKS ORIENTAL GIFT SHOP
191 AHCSMIR & CO INC
203 HARTFORD STAMP WORKS INC
316 CASEY-FOLSOM CO
320 AUTO PAINT DISTRIBUTORS INC
482 K I M ENTERPRISES

MAIN ST 1977

- 1307 ZELINGERS DRY GOODS STORE
- 1325 REAL DRAPERIES & GIFT
- 1335 INTERNATIONAL DRIVING SCHOOL
- 1337 CORTEZ CLOTHING & JEWELRY
- 1339 SANCHEZ JEWELRY & REPAIR & WHL
- 1361 AGRICULTURAL WORKERS CENTER*
- 1389 TOWER BARBER SHOP

ANN ST 1972

ANN FR 130 JEWELL N TO 1367 MAIN /RIGHT EVEN/ ZIP CODE 06103	
	8 HICKS ST ENDS 71 PEARL ST CROSSES
13	
10	100 DILLON MAILING BUREAU
15	106 MONO TYPESETTING CO THE 527-2188
13	2D FL HARTFORD PRINTING CO THE 522-3766
17	GEER ELIHU SONS PRINTERS
14	3D FL MURPHY WARNER CO INC PHOTO ENGRAVERS 527-8104
8	JOSEPH HENRY & CO INC PRINTERS 525-2727
8	STERLING PRESS 247-9386
8	BEACH T B JR PRINTERS 247-0907
	4H FL DOWD WYLLIE & OLSON INC ENGRAVER 522-8254
19	110 CLINTONS PIANO & ORGAN 525-1415
16	112 AMERICAN AUTOMATIC TYPEWRITER CO 522-3708
16	116 PERLMUTTERS MUSIC STORE 522-6050
11	119 EISENBERG B ACCT 247-3668
12	2D FL VACANT
17	3D FL AETNA L & C-ENGINEER- ING DIV 273-2363
18	APT 301 VACANT
11	4H FL HARTFORD STENOGRAPHIC BUREAU INC 522-1064
0	VACANT
8	5H FL YMCA ADMINISTRATIVE OFFICES 525-1163
6	121- SERVICES PERFORMED WITH AGED ASSN 278-7210
4	CENTER CITY CHURCHES FOR THE AGING INC 278-7210
8	126 STATE TAVERN
2	127 ASTAIRE FRED DANCE STUDIOS 527-8259
	130 TUESDAYS II CLOTHING 547-0946
3	
3	141 ASYLUM ST CROSSES
	175 MELODY MUSIC CO 247-4588
1	2D FL FILM CONCEPTS 527-8311
4	3D FL FILM CONCEPTS
	4H FL FILM CONCEPTS
2	181 LOOKS GIFT SHOP 247-2495
	183 NEW MORSE BDG 522-2261
2	MORSE OF HARTFORD BUSINESS SCHOOL 522-2261
6	
7	2D FL MORSE COLLEGE
	3D FL MORSE COLLEGE
15	4H FL MORSE COLLEGE
	5H FL MORSE COLLEGE
	185 BAUSCH & LOMB INC WHOL OPTICIANS 525-2115
19	191 STANDARD PRINTING CO INC 527-R101
5	199 VAUGHN BARBER SCHOOL INC 522-2359
1	201 MASONIC TEMPLE HALL MASONIC HALL ASSN 525-9665
10	WOLCOTT COUNCIL NO 1R SM
18	ST JOHNS LODGE NO 4 AF AM
13	SCOTTISH RITE BODIES & COUNSEL ASSN
11	TUSCAN LODGE NO 126 AF AM
16	WASHINGTON COMMANDERY NO 1 K OF T ASSN
17	ORDER OF RAINBOW FOR GIRLS HARTFORD ASSEMBLY NO 9
17	PYTHAGORAS CHAPTER NO 17 RAM
	LEVEL LODGE NO 137 AF AM
13	HARTFORD LODGE NO 88 AF & AM 525-9655
11	LAFAYETTE LODGE NO 100 AF & AM
16	HARTFORD COUNCIL PRINCES OF JERUSALEM AASR
34	CYRUS GOODELL CHAPTER OF ROSECROIX
19	CHARTER OAK LODGE OF PERFECTION AAS R
35	203 HARTFORD STAMP WORKS INC 249-6205
30	
32	211 ALLYN ST CROSSES
34	271 CHURCH ST CROSSES
55	
38	280 VACANT
33	
28	

ANN ST 1972

10		ANN (CONTINUED)	
316	CASEY-FOLSOM CO PAINT WHOL	247-6038	
320	AUTO PAINT DISTRIBUTORS INC	525-8621	
	PLANET LABORATORIES INC PHOTOGRAPHERS	527-0158	
	KAREN STUDIOS PHOTOS	522-8072	
321	ANN STREET SCHOOL		
	325 S CHAPEL ST CROSSES		
	330 ENTR TO INTERSTATE 84 EAST		
	349 INTERSTATE 84 EAST CROSSES		
	351 INTERSTATE 84 WEST CROSSES		
	353 EXIT TO INTERSTATE 84 WEST		
410	AUTOMOTIVE ELECTRICAL SERVICE CORP	527-3117	
	FULLER BATTERY CO INC	522-5233	
	VACANT		
	421 N CHAPEL ST CROSSES		
425	CLUB 84 CAFE	527-5624	
	CRONIN M FURN RMS	527-7596	
426	ARGENTINA AUTO BODY WORKS	525-1749	
439	SPAGNA S R MRS FURN RMS	527-1366	
	SPAGNA PAUL	527-1366	
441	SPAGNA S R MRS FURN RMS	527-1366	
451	ZOCCO S FURN RMS	247-0427	
463	H & R INVESTMENT CORP FURN RMS	522-9500	
	NADEAU C A FURN RMS		
479	GIULIANO A MRS FURN RMS	522-4715	
480	VACANT		
482	VACANT		
483	GIULIANO A MRS FURN RMS	522-4715	
484	HOMEWARD BDG		
APT	14 KELLY MANUEL		
	15 JAMES ROBERT		
	16 GIBSON CURTIS		
	17 MILLER MURIEL MRS		
	18 BOWEN UNA		
	19 ETHENRIDGE LAWRENCE		
	20 MC KENZIE WILLA MAE MRS		
	21 KORRIKISEY ANDREW	522-1934	
	22 VACANT		
	23 KEARSE FLETCHER		
	24 THOMAS JOHN		
	25 ROBINSON CHARLES E		
	30 PAYNE EDWARD		
	31 WEEKS EULAND		
	32 VACANT		
	33 TEAL JOHN		
	34 VACANT		
	35 SUTTON ARTHUR		
	36 VACANT		
490	HOMEWARD APTS		
APT	1 MONROE JOHN		
	2 VACANT		
	3 SANDERS ISADORE		
	4 COOK HAROLD H		
	5 STREET ELMER		
	6 ARNOLD JUDGE		
	7 HONAKER ROBERT T		
	8 BUGNACKI WILLIAM J		
	9 HORSEY WILLIAM		
	10 JONES DONALD		
	11 CANDA LEWIS		
	12 COOK SHERRY		
495	ATLANTIC REALTY	278-8681	
	KIMS ENTERPRISES	278-8681	
500	SPAGNA S R MRS FURN RMS	527-1723	
506	RUIZ CARLITA		
	RUIZ MARIA		
512	SANCHEZ PETRA MRS		
	MULERO ISMAHEL		
	RUIZ ALMA MRS		
	VACANT		
520	DAVES V MRS FURN RMS		
522	VACANT		
524	MARTINEZ DOMINGO		
	MARTINEZ EUSIFIO		
525	VACANT		
528	VACANT		
529	EL CONQUISTADOR INC CAFE		
530	RIVERA IDA L		
	MERCARDO MAXIMINO		
532	CRUZ ADRIAN		
	VACANT		
533	VACANT		
APT	1 TAYLOR SAM	527-1695	
	2 CRUZ MICHAEL		
	3 CRUZ ATILLIA MRS		
	4 CRUZ GREGORY	278-8147	
	5 SEGARA DELORES		
	6 RODRIQUEZ CATALINO	247-6993	
534	JIMS T V SERVICES	247-2817	
	CUVELIER JAMES A	247-2817	
539	GILBERTS ELECTRIC SERVICE		
545	VACANT		

ANNAWAN FR 193 WETHERSFIELD W TO 70 1/2 FRANKLIN AV /RIGHT ODD/ ZIP CODE 06114			
5	HINES EVELYN P MRS		
	FIORE CARL	522-4476	
11	LEWIS CORINE M MRS		
		522-5966	
13	SEIBEL JANINA MRS		
		249-2926	
	VACANT		
14	NEWTON GRANVILLE G		
17	OCHOCKI WALTER V	278-1518	
18	VACANT		
21	MIESZKOWICZ MIROSLAW		
		524-5403	
24	NYEZ MICHAEL M	246-4627	
	NYEZ J T MRS FURN RMS		
		246-4627	
27	GILLETTE ROBERT	527-5020	
	ROY LORENZO J	246-2323	
29	ANNAWAN APTS		
APT	A1 VACANT		
	A2 PALMORE ALSTON M	278-0354	
	A3 LOWY ALEXANDER	247-6310	
	A4 DOMASIEWICZ GENOWEFA	249-0140	
	A5 SMITH DOROTHY MRS		
	A6 RAMIREZ JULIO	249-3172	
	B1 ACOSTA JUANA	246-8233	
	B2 SUNENSHINE FRED G	249-4137	
	B3 CAMBRA ERNESTO	246-4467	
	B4 BROOKS KATIE W		
	B5 MARESCA LOUIS J	249-3775	
	B6 VACANT		
	C1 RICABAL GILBERTO B	549-3780	
	C2 GOMEZ LUIS O	549-4696	
	C3 LOPERA ERNEST		
	C4 VACANT		
	C5 CHABOT ALFRED		
	C6 DIAZ SERGIO	249-3955	
	D1 KEROUAIC MAURICE		
	D2 ALGAZE JOSE	249-7820	
	D3 SIMKO EDWARD R	549-1167	
		249-7835	
	D4 JARAMILLO CARLOS		
	D5 MC COURT C R		
	D6 ATEHORTUA RODRIGO	246-0971	
	E1 FELBER ERNEST W	529-4383	
	E2 SZALANSKI STANLEY		
	E3 SHINDELMAN ESTHER MRS	246-7758	
	E4 DRYBREAD AGNES M	246-7792	
	E5 ZIOMEK LINDA		
	E6 QUINN RICHARD C		
	F1 ARCILA GUILLERMO	522-9778	
	F2 MASCONI EMILIO A	246-3976	
	F3 FREEDMAN HYMAN	246-2829	
	F4 COVEY RICHARD F	549-3898	
	F5 DE LA TORRE CARLOS	246-7305	
	F6 SZAMEJ ZDZISLAW	246-6431	
	F7 BELLAVANCE ROGER	524-0295	
30	MARCZAK JOHN	246-4227	
31	ANNAWAN APTS	247-3793	
	G1 GONZALEZ JULIAN	549-0435	
	G2 JOHNSON MARGARET		
	G3 ROMERO JAIME	524-1514	
	G4 TROCHE VICTOR M	249-3830	
	G5 MORENO TOMASA MRS		
	G6 VACANT		
	H1 ALYOZA JOSE		
	H2 AMADEO JAMES J	246-1573	

MAIN ST 1972

2B RODRIGUEZ MINDA	1400 FIRESTONE STORES AUTO
2C VAZQUEZ SIXTA	ACCESSORIES 527-5275
3A GONZALES NIEVA	- ZIP CODE 06103 ONLY
3B VIGAL ROSE M 522-5057	
3C HERNANDES JORGE	
4A VEGA LORENZO 247-9663	1403 COLMADO LARES SELF
4B DE LEON LUCY	SERVICE GROCERS
4C SERRANO SORIDA MRS	1407 MONTES WILLIAM
5A RIVERA JULIA	SILLMAN HENRY
5B COLON EULADIA	1409 KLING LOUIS 522-4039
5C COLON CARMEN	REVERIE RESTAURANT INC
1263R VACANT	527-5328
1265 CRESPOS MENS WARE	1411 TUNNEL PACKAGE STORE
1271 SALVINS SHOES 527-9658	522-4039
1273 247-6262	1415 VACANT
APT B1 ORTIZ FELIX	1417 VACANT
B2 ROJAS CARLOS	1419 VACANT
B3 COLON ENRIQUE	
B4 ROMAN HERMINO	1421 ALBANY AV BEGINS
B5 CRUZ ANNA	
B6 VACANT	1425 TUNNEL PARK
C1 COLON ENRIQUE	
C2 VACANT	1431 PC RR TUNNEL CROSSES
C3 GONZALEZ SONIA	/UNDERNEATH/
C4 VACANT	
C5 VELEZ MARTIN	1443 HARTFORD REDEVELOPMENT
C6 VACANT	AGENCY
1275 PLAZA LUNCH 525-1885	BSMT NEIGHBORHOOD YOUTH
1279 VACANT	CORPS
1283 BIDWELL CO THE 527-6443	1445 CAPITOL NOVELTY CO
1290 MAIN AUTO BODY SALES	WHOL 246-2553
AND SERVICE 525-1360	1449 SANTOS JOSE M
1295 HINTHROP THE APTS	NIEVES PAUL
JONES ALBERT 247-9412	VACANT
VACANT	1450 ARTCRAFT MEMORIALS
TEXIDOR BETO 525-3806	247-8592
LOPEZ MARIA MRS	1453 HOME PLUMBING SUPPLY
CAPITOL LEATHER CO	CO THE 527-1187
522-6151	VACANT
1303 VACANT	1469 MIDTOWN MOTORS 522-5086
1304 BARNARD BROWN SCHOOL	1470 RIVERA FRANK
ROXBURY THE APTS	ROSADO ANGEL
VACANT	CRUZ JULIA MRS 527-8883
VASQUEZ ROBERTO	MEÑDES FELICITA
CASERES AUGUSTINA MRS	GARCIA NANCY
522-6546	FELICIANO OLIVANA MRS
RODRIGUEZ LEONOCO	1476 ARROW HEAD RESTAURANT
BURGOS JUAN	527-5757
ZELINGER LOUIS DEPT	1477 HAYMOND D LWYR 527-5259
STORE 247-4350	VACANT
1313 HARTFORD WALLPAPER &	1479 DALEY RITA D MRS 525-1957
PAINT CO INC 522-6320	RODRIGUEZ ANGEL
1315 MOSTOW L FURN RMS	1480 CAPITOL CITY USED
1317 VACANT	FURNITURE CO 247-4106
1325 UNIVERSAL AMUSEMENT	SANTOS JOSE
246-9250	CARTER JEAN
VACANT	WATKINS LISA MRS 522-9843
CRUZ ANDREA	GOODWIN HELEN
1327 PEREZ W J LWYR 549-4770	1486 NIEVES MARIO
ECHAVARRIA JUAN	1490 RODRIGUES AMPARO MRS
MORALES ANDRES	VACANT
VACANT	ORTIZ ISABEL MRS
1331 SMITTY'S BARBER SHOP	ROSA MARIA MRS
1333 CORTEZ JEWELRY 247-7248	1491 HARTFORD FRAMING CO
1335 INTERNATIONAL DRIVING	INC 525-1409
SCHOOL 278-6624	2D FL POOR PEOPLES
HINKSON F A DENTIST	FEDERATION INC 278-7570
247-5717	1493 VACANT
ROSARIO ALBERTINA	1496 FALCON ANGELA MRS
MATINES ANDRES	525-6585
CORTEZ CLOTHING STORE	
247-7248	1500 GOODWIN ST BEGINS
1339 SANCHEZ JEWELRY 525-7683	
1343 CRUZ PEDRO	1515 ENGINE CO NO 2 & 3
PEREZ CLARA MRS	FIRE ALARM MAINTENANCE
ALMDINA MARIA	TRUCK NO 3
VACANT	
1345 LAS PALMEROS	1517 1/2 RICE CT BEGINS
RESTAURANT 525-9446	1329 BELDEN ST BEGINS
1347 MAROVIS CANDY STORE	
1355 CASTLE RESTAURANT	1540 VACANT
247-3783	1545 BELDEN THE APTS
1357 BOZZONE M MRS FURN RMS	APT A1 VASQUEZ OTILLIO
1359 JUDYS DRESS SHOP	A2 ALEMAN MARGARITA
1359A RASILE JOHN BARBER	A3 RIVERA SAMUEL
	A4 ORTIZ LUZ
1361	B1 GRIFFIN VAL
APT 1 VACANT	B2 DA VILLA LUZ
2 VACANT	B3 RAMOS YOLANDA MRS
3 VACANT	B4 SANCHEZ LORENZO
4 VACANT	C1 RODRIQUEZ MARIA
5 VACANT	MRS
6 VACANT	C2 ECHEVARRIA WILLIAM
1362 KENEY MEMORIAL TOWER	C3 SERRANO MARTA
KENEY MEMORIAL PARK	C4 MENDOZA ZENAIDA
1363 REARDONS FURNITURE	D1 ALDARONDA MARIA
247-4106	D2 WILLIAM JESSE
	D3 GUZMAN MIGUEL
1365 ZIP CODE 06120 BEGINS	D4 TORRES JUAN N
1367 ANN ST ENDS	
1380 KENEY TOWER SQ BEGINS	1555
1389 HIGH ST ENDS	APT A1 VACANT
1390 ELY ST BEGINS	A2 GRAHAM WALTER
	522-3854
1391 TUNNEL VARIETY 525-9820	A3 VASQUEZ MARIA
1393 EDDIES SHOE SHINE	A4 SANTIAGO CRISTINO
PARLOR	B1 ESQUILIN CARMELO
1397 LOPEZ RECORD SHOP	B2 PEREZ ELIO
247-7772	B3 ROSEMOND ARTHUR
525-9696	525-4612
1399 BARGAS J REST	B4 OLMEDA HILDA

ANN ST 1968

ANN (CONTINUED)	THE PRICE
211 ALLYN ST CROSSES	6 RODRIQUEZ CATALINO
	4 CRUZ LUG M
	5 MARTI MIGDOLIA
230 GOVERNMENT SURPLUS	534 JIMS T V SERVICES
SALES 527-5892	CUVELIER JAMES A 247-2817
262 YOUNG WOMENS CHRISTIAN	537 VACANT 247-2817
ASSOCIATION OF THE	539 VACANT
HARTFORD REGION INC	545 VACANT
THE 525-1163	
YOUNG WOMENS CHRISTIAN	
ASSN CAFETERIA	
YOUNG WOMENS CHRISTIAN	
ASSN BDG	
271 CHURCH ST CROSSES	
	ANNANAW FR 193 WETHERSFIELD W TO
280 KENNEDY AUTO DRIVING	70 1/2 FRANKLIN AV /RIGHT ODD/
SCHOOL 527-3680	ZIP CODE 06114
316 CASEY-FOLSOM CO PAINT	5 HINES EVELYN P MRS
WHOL 247-6038	FIORÉ CARL 522-4476
320 AUTO PAINT DISTRIBUTU-	11 PIOTROWICZ STANLEY F
TORS INC 522-8123	246-5297
PLANET LABORATORIES	13 SEIBEL JANINA MRS
INC PHOTOGRAPHERS	249-2926
321 ST PATRICK-ST ANTHONYS	VACANT
PAROCHIAL SCHOOL	14 NEWTON GRANVILLE G
	17 OCHOCKI WALTER V 278-1518
325 S CHAPEL ST CROSSES	18 VACANT
349 EAST WEST HIGHWAY	21 ZBRZEZNIAK MIECZYSLAW
CROSSES	24 NYEZ MICHAEL M 249-2773
	NYEZ J T MRS FURN RMS 246-4627
410 AUTOMOTIVE ELECTRICAL	27 MARANDINO FRANCIS
SERVICE CORP 527-7420	CHARLINSKI EDWARD J
FULLER BATTERY CO INC	29 ANNANAW APTS
522-5233	APT A1 VACANT
	A2 CARRERA JUSTO J
421 N CHAPEL ST CROSSES	249-3722
	A3 LOWY ALEXANDER
425 CLUB 84 RESTAURANT	247-6310
527-5624	A4 MALONEY KEVIN
CORNIN M FURN RMS	246-6735
439 ROMANO PASQUALA A MRS	A5 ROBARGE KENNETH L
527-1366	524-1212
441 ROMANO PASQUALA A MRS	A6 RAMIREZ JULIO
FURN RMS 527-1366	249-3172
451 ZOCCO S FURN RMS 247-0427	B1 GONZALEZ PEDRO
463 H & R INVESTMENT CORP	B2 SUNENSHINE FRED G
FURN RMS 522-9500	249-4137
479 GIULIANO A MRS FURN	B3 GALLANT JOHN J
RMS 522-4715	249-3279
480 GARSTON SIGN SUPPLY	B4 BROOKS KATIE W
INC 525-2127	B5 MARESCA LOUIS J
482 NATIONAL CAR RENTAL	249-3775
SYSTEM INC 247-1270	B6 FLORIDIA VINCENT
483 GIULIANO A MRS FURN	249-3950
RMS 522-4715	C1 GLASS HELEN MRS
484 HOMEWARD BDG	C2 GRAVES ARTHUR D
APT 14 BENNETT EGLON N	246-5569
15 DAVIS THOMAS	C3 RODRIQUEZ ARGLO R
16 VACANT	246-6694
17 JOHNSON MARY F MRS	246-1441
18 KELLY EMANUEL	C4 WOLF WALTER
522-3518	C5 CHABOT ALFRED
	C6 SALVATORE
19 VACANT	CARMINE H 246-0221
20 VACANT	D1 KEROUAIG MARIA MRS
21 DU'RAND THOMAS	D2 QUINN RICHARD C
22 VACANT	D3 SIMKO EDWARD R
23 VACANT	249-7835
24 NORDGREN ARNID	D4 CULCASTI PETER J
25 VACANT	524-0874
30 THOMPSON DONALD J	D5 GREENE MARGARET
31 VACANT	MRS 246-7951
32 VACANT	D6 HENSON JOHN W
33 VACANT	249-2463
34 VACANT	E1 WOLFSON CLARA S
35 VACANT	247-9624
36 VACANT	E2 LETIZIO JAMES V
HOMEWARD APTS	246-1084
APT 1 STEVENS EDWARD	E3 VACANT
2 VACANT	E4 DRYBREAD AGNES M
3 LA POINTE	246-7792
RANDOLPH C	E5 ATEHORTNA
4 COOK HAROLD H	RODRIGO L
5 VACANT	E5 ZIOMEK LINDA
6 VACANT	E6 DESROSIERS
7 VACANT	EDWARD J 246-5050
8 VACANT	F1 BERARD ALBERT L
9 VACANT	249-6915
10 VACANT	F2 MASCONI EMILIO A
11 VACANT	246-3976
12 RIVERS JOHN	F3 ANDERSON LEON B
495 VACANT	F4 JEDYNAK JOSEPH A
500 SPAGNA S R MRS FURN	JR 246-6220
RMS	F5 PEATIE JAMES S
506 CINTRON ERMELINDA	278-2751
VARGAS EDUVIJES	F6 SZAMEJ ZDZISLAW
512 SANCHEZ PETRA MRS	F7 BOCCACCIO THOMAS J
SANTIAGO OLGA	249-2204
ROSA ANDRES	30 MARCZAK JOHN 246-4227
VACANT	31 ANNANAW APTS
520 DAVES V MRS FURN RMS	247-3793
522 VACANT	APT G1 PARADY MAURICE
524 CARMONA CARMEN	G2 JOHNSON MARGARET
GONZALEZ EMILIANO	G3 AMAYA FABIO
VACANT	G4 TROCHE VICTOR M
525 VACANT	246-5983
528 VACANT	G5 HERNANDEZ RONAL
529 CARRIBBEAN SOCIAL CLUB	246-8259
525-9723	G6 DELAINE ORRIE L
530 VACANT	246-9610
532 GALLIGOR ANTHONY	H1 VACANT
247-6620	H2 AMADEO JAMES J
VACANT	246-1573
533	H3 MORGAN ROBERT L
APT 1 BALONI JOHN M	246-0268
2 MALDONADO FRANCIS	H4 AZOFF WILLIAM
3 PEREZ MIGUEL	246-1559

MAIN ST 1968

128

MAIN (CONTINUED)

C4 VELEZ MARCELINA
 C5 SANTO AOYGE
 C6 HEATH FORREST A
 1275 PLAZA LUNCH 522-9056
 1279 VACANT 525-9884
 2D FL SPOTLESS CLEANERS &
 DYERS INC 522-954C
 1283 BIDWELL HARDWARE CO
 THE 527-6442
 1295 WINTHROP THE APTS
 JONES ALBERT 247-9412
 VACANT
 MYLER IRENE MRS 522-1415
 VACANT
 1297 BIDWELL RUBBER &
 TRANSMISSION CO
 527-6442
 1301 CAPITOL LEATHER CO INC
 522-6151
 1303 VACANT
 1304 BARNARD BROWN SCHOOL
 1305 ROXBURY THE APTS
 GUITIEREZ LOUIS
 VACANT
 1307 ZELINGER LOUIS DEPT
 STORE 247-435C
 1313 HARTFORD WALLPAPER &
 PAINT CO INC 522-632C
 1315 MOSTOW L FURN RMS
 1317 IDEAL LUNCHEONETTE
 1325 HARTFORD JEWELRY &
 LOAN CO INC 247-375C
 VACANT
 1329 SANCHEZ MARCIAL S
 SANCHEZ CARMEN
 MELENDEZ JULIA
 1331 SMITTY'S BARBER SHOP
 1333 VACANT
 1335 DANIELS EVANS H MD 522-6637
 HINKSON F A DENTIST
 247-5717
 MORALES ISIDONIS
 1337 CORTEZ CLOTHING STORE
 1339 FULLER PRODUCTS
 COSMETICS 522-077E
 1343 HECKERT FRANCES MRS
 527-655E
 WILLIAMS EDDIE 522-686E
 TIRADO HERMINIA
 VACANT
 1345 NEW CENTRAL LUNCH REST
 527-9852
 1347 TOWER WATCH REPAIR
 1355 CASTLE RESTAURANT
 527-544C
 1357 BOZZONE M MRS FURN RMS
 1359 GARCIA E RECORDS
 1359A RASILE JOHN BARBER
 1361
 APT 1 VACANT
 2 VACANT
 3 VACANT
 4 VACANT
 5 VACANT
 6 VACANT
 1362 KENEY MEMORIAL TOWER
 KENEY MEMORIAL PARK
 1363 DI LIBERO DANTE B
 CLEANERS & DYERS

 1365 ZIP CODE 06120 BEGINS
 1367 ANN ST ENDS
 1380 KENEY TOWER SQ BEGINS
 1389 HIGH ST ENDS
 1390 ELY ST BEGINS

 1391 TUNNEL VARIETY 525-8982
 1393 VACANT
 1397 LOPEZ RECORD SHOP
 247-7772
 1399 BARGAS J REST 525-969E
 1400 FIRESTONE STORES AUTO
 ACCESSORIES 527-527E

 - ZIP CODE 06103 ONLY
 1403 COLMADO LARES SELF
 SERVE GROCERS 247-6352
 1407 STAR ROOMING HOUSE
 KLING LOUIS
 FIGUEROA GLADYS
 AMARO PETRO
 1409 REVERIE RESTAURANT INC
 527-532E
 1411 TUNNEL PACKAGE STORE
 522-403E
 1415 VACANT
 1417 GONZALEZ J WOMENS
 CLOTHING 525-9521
 1419 VACANT

 1421 ALBANY AV BEGINS
 1425 TUNNEL PARK

 1431 NH RR TUNNEL CROSSES
 /UNDERNEATH/
 1445 CAPITOL NOVELTY CO
 WHOL 246-2552
 1449 CRUZ JUOITH
 NIEVES MANUEL
 VACANT
 1450 ARTCRAFT MEMORIALS
 247-6592

ANN ST 1960

g	364 Kay's Luncheonette
ct	373 CHAPEL ST crosses
	374 ZONE 3 ends
	375 ZONE 5 begins
	384 Kim's Auto Service auto reprs
	400Δ Prollier C H real est Δ Tucker Co The air conditioning
	402 Vacant
	409 Vacant
	410Δ Automotive Electrical Service Corp Δ Fuller Battery Co Inc
o	425Δ Pat & Mat's Restaurant Lauretti P P Mrs furn rms @
	425rΔ Bill's Auto Body Works
	426-428 DeLise J M Mrs furn rms
sa	428 DeLise Josephine Mrs
	439Δ Romano Sebastiano @
	441 Romano S furn rms
	442 Reale P M furn rms @
	450rΔ Gross Sign Co
	451Δ Zocco S furn rms @
	460rΔ Noyes D Auto Body & Fender Service
	463Δ Beltrami J furn rms @
	479Δ Giuliano A Mrs furn rms @
	480Δ Glantz Sign Supplies Inc
	480r Bidwell Hardware Co storage
	482Δ Mulligan W J lwyr
	483Δ Giuliano A Mrs furn rms
	484 Homeward Bdg Δ (14) Lehman John E (15) Conway Laura M Mrs Δ (16) Johnson John (17) Atkinson Carl Δ (18) Paquette Henry (19) Castonguay Albert Δ (20) Twarkins Theodore J (21) Eckenrode Ann Mrs (22) Violette Basel (23) Vacant (24) Higgins Margaret A Mrs r Δ (25) Milano Pasquale (30) Gallagher Robert T (31) Chursh John J (32) Perkins Alice (33) Marino Nicholas (34) Mancini Luigi k Δ (35) McKinnon John A (36) Vacant
	490 Homeward Apts (1) McCarthy Dennis (2) Leavitt Calvin (3) LaPointe Randolph C Δ (4) Bergeron Pearl Mrs Δ (5) Guindon James A (6) McKim Charles D Δ (7) Mosher Robert R

ANN ST 1960

ANN (CONTINUED)

Δ(8)Rooks Albert L
 (9)Slate John A
 (10)Chartier George O
 (11)Simpson Frederick
 T
 Δ(12)Brennan George E
 495 Gitlin-Novick Motors
 Inc
 500ΔSpagna P furn rms @
 506-512ΔHankerson H O
 Mrs furn rms @
 511ΔGiuliano A Mrs furn
 rms
 512ΔHankerson Calvin C @
 520ΔDaves V Mrs furn rms
 522ΔGoss-Beaupre Inc ex-
 terminators
 524 Clifford Lewis H
 ΔBatsie John
 Chouccola L D Mrs
 525ΔNorberto R rest
 528ΔNeglia J V grocer
 529ΔRotary Restaurant
 530ΔRyan Ellen M Mrs
 Giabanis Antonio
 532ΔCrane Russell D
 ΔGalligor Anthony T
 533 Balboni J M furn rms
 @
 534ΔStandard Tailor
 537 Vacant store
 539ΔRivera R variety store
 545ΔDonovan J C plumber

ANNAWAN

From 193 Wethersfield av W
 to 70½ Franklin av (Right
 even) Zone 14

5ΔGregory Angelo J
 ΔMcGowan John F
 11ΔBilon Charles
 13 Seibel Adolf
 Vacant
 14ΔNewton G G @
 17ΔOchocki Walter V @
 18ΔPatrice Convalescent
 Hospital & Home The
 21ΔStavola Michael @
 24ΔLuniewsky G Mrs furn
 rms
 27ΔReardon William J @
 30ΔMcKinney R A Mrs

MAIN ST 1960

1279	Sheet Metal Workers' Local No 40	14
	Δ(2d fl)Spotless Cleaners & Dyers Inc	
1283	Bidwell Hardware Co The	14
1295	Winthrop The apts	14
	ΔEichel Mary A Mrs	
	Stone M Mrs	14
	ΔDeNino Cosmo	14
	Vacant	
1297	Bidwell Rubber Co The	14
1301	ΔSmothers H L Mrs clothing	14
1303	Neptune Barber Shop	
1304	ΔBarnard-Brown School	
1305	Roxbury The apts	
	ΔEastern Lumber Co Inc office	14
	ΔSchmidt Paul	14
	ΔMitnick Louis Inc real est	14
	ΔMcNeil Rose Mrs	
	ΔSergeant Libera L Mrs	
	ΔHomestead Building Co	
	ΔMetropolitan Homes Inc real est	
	Liberty Homes Inc builders	14
	ΔCarnelli Anthony	14
	ΔShunpike Development Corp	
1306	Brown Willie L	
1307	ΔZelinger L dept store	14
1313	ΔHartford Wallpaper & Paint Co Inc	14
1315	(B1)Davis Vivian A	
	(B2)Aviles John A	
	(B3)Vacant	
	Δ(C1)Carter Jean E	14
	Δ(C2)Williams Edward B	14
	Δ(C3)Tucker Ruth A Mrs	
1317	ΔIdeal Luncheonette	
1325	ΔTurgeon's Thrift Shop variety store	15
	Carlos Louise C Mrs	15
1325a	Contreras Pedro	
1327	Vacant	15
1329	Henderson Vernon	
	Bester James	15
	Vacant	
1331	Vacant	
1333	Vacant store	15
1335	ΔDaniels E H MD	15
	ΔHinkson F A dentist	
	ΔHall Bessie F Mrs	15
1337	ΔSam's Food Store	
1339	Vacant	
1343	Lemieux Paul E	
	ΔSantiago Jose F	
	Atkins Samuel C	
	ΔHeckert Joseph	
1345	ΔWhite Castle The rest	
1347	ΔTower Watch Repair	
1355	ΔCastle Restaurant	
1357	ΔBozzone M furn rms	
1359	ΔBasciuto A grocer	
1359a	Rasile J barber	
1361	(1)Candelario Juan	
	(2)Martinez Pedro	
	Δ(3)Joy Robert L	
	(4)Chaparro Carlos	
	(5)Vasquez Raffaello	
	(6)Vacant	
1362	Keney Memorial Tower	
1363	ΔLiberio D B cleaner	
	1367 ANN ST ends	
	1380 KENEY TOWER SQ begins	1
	1389 HIGH ST ends	
	1390 ELY ST begins	
1391	ΔSignorelli A clothing	
1393	Vacant	
1397	ΔClancy's Restaurant	
1398	ΔFred's Luncheonette	
1400	ΔFirestone Stores auto accessories	
1403	ΔMontgomery J A variety store	
1407	ΔStar Rooming House	
	ΔClair Anna V Mrs	
1409	ΔReverie Restaurant Inc	
1411	ΔTunnel Package Store	
1415	(22)Ramos Alberto	
	(23)Bulgado Phillip	
	(24)Vacant	
	(25-26)John Samuel	1
	(31)Costa Julio	1
	(32)Reyes Domingo	1
	(33)Perez Alvercto	
	Δ(34)Gilliland J L	
	Δ(41)Johnson Joseph J	
	(42)Hernandez Marcelo	
	(43)Quinones Vaez	
	(44)Buggs Clarence	
1417	Vacant	
	1417 1/2 RICE CT begins	

ANN ST 1956

351 Superior Window & Home
 Cleaning
 361△Red-E-Service Ins auto repts
 364△Kay's Luncheonette
373 CHAPEL ST crosses
374 ZONE 3 ends
375 ZONE 5 begins
 384 Kim's Auto Service auto
 repts
 400 Vacant
 400△Durham Co Inc The auto
 parts
 410△Automotive Electrical Service
 Corp
 △Fuller Battery Co Inc
 △J & S Machine Co
 425△Pat & Mat's Restaurant
 Lauretti A R furn rms
 425r△Capitol Auto Body Works
 426-428△Reale A Mrs furn rms
 428△Reale A Mrs
 439△Romano Sebastiano ⊙
 441 Romano S furn rms
 442 Reale P M furn rms
 450r△Gross Sign Co
 451△Zocco S furn rms ⊙
 460△DeHauteville G W furn rms
 460r△Noyes D Auto Body & Fen-
 der Service
 463△Beltrami J furn rms
 479△Giuliano A Mrs furn rms ⊙
 480△Giants Sign Supplies Inc
 480r Vacant
 482△Lawler A A lwy
 △Mulligan W J lwy
 483 Reynolds Manly
 484 Homeward Bldg
 △(14)Lane Adrian W
 (15)LaPrise M Mrs
 (16)Eckenrode Ann Mrs
 △(17)Kendall Leslie C
 △(18)Paquette Henry
 (19)McKinnon John
 (20)Leavitt Jack
 △(21)Wichart James F
 (22)Klemas Phillip
 △(23)Pomeroy Yvonne A
 (24)Crane Clifford A
 △(25)Monahan W J
 (30)Vacant
 (31)Chuck John
 △(32)Gilbert Conrad H
 (33)Caron Joseph
 (34)McKinnon John A
 (35)Brazil Louis E
 (36)Palmer Frances
 490△Homeward Apts
 (1)McCarthy Dennis
 (2)McCarthy Dennis J
 (3)Kellow Phillip
 (4)Rueck John J
 (5)Decker Frank L
 (6)McKin Charles D
 △(7)Misher Robert R
 (8)Brooks Anna L
 △(9)Jones Harry C
 (10)Shaw Robert I
 (11)Matson Rose Mrs
 (12)Brennan George E
 495 Githin-Novick Motors
 500 Spagna P furn rms
 506-512△Harrington R E Mrs
 furn rms
 511△Giuliano A Mrs furn rms
 512△Harrington R E Mrs ⊙
 520△Crescenzo J furn rms ⊙
 522△Goss-Beaupre Inc exter-
 minators
 524 Clifford Lewis H
 △Macbeth Robert B
 △Batsie John
 528△Neglia J V grocer
 529△Rotary Restaurant
 530 Ryan Ellen M Mrs
 Petit Robert L
 532△Crane Russell D
 △Galligor Anthony T
 533△Balloni A furn rms ⊙
 534△Standard Tailor
 537 Vacant store
 539△Customer's Center Clothing
 543 Vacant
 545△Donovan J C plumber

MAIN ST 1956

<p>(23) Salvatore Angelo (24) Watson Leo G 1246 Eastern Carpet Co 1247 Kedes I photos 1249 Delta Corporation aircraft parts mfrs 1253 Vacant 1255 Star Theatre 1256 PLEASANT ST begins 1257 Peronto B M Mrs furn rms 1259 Skal E G Mrs conf 1260 Cramer A dry goods 1261 Nardi P baker 1263 Leonard The apts Lassow's Auto Service (1A) Tralongo Salvatore (1B) Falke Gladys M Mrs (2A) Vacant (2B) Smith Frank (2C) Denison E A (3A) Lemay Thomas (3B) Latkowski Chester (3C) Michaud Etienne (4A) Campbell Robert J (4B) Maez John (4C) Rousseau E A 1263r Wells C R sheetmetalwkr 1265 C & L Market grocers 1271 Nadler Appliance Co The 1273 (B1) Corey (B2) Shea James J (B3) Arseneault Marcel (B4) Klemyk George T (B5) Patterson Hilin (B6) Soucie Rose (C1) Ray James O (C2) Nichols Stanley (C3) Heath Forrest A (C4) Cole Howard M (C5) Priest Glendon (C6) Cabana Manuel 1275 Plass Lunch 1279 Sheet Metal Workers' Local No 40 (24 B) Spotless Cleaners & Dyers Inc 1283 Bidwell Hardware Co The 1293 Bidwell Hardware Co The 1295 Winthrop The apts Eichel Mary A Mrs Stone M Mrs DeNino Cosmo Vacant 1297 Bidwell Rubber Co The 1301 Freed Electronics Inc 1308 Neptune Barber Shop 1304 Barnard-Brown School 1305 Roxbury The apts Eastern Lumber Co Inc office Mitrnik Louis Inc real est Jackneck Joseph Ritsley Lyman F Village Home Builders Inc Community Builders Inc Homestead Building Co Metropolitan Homes Inc real est Liberty Homes Inc builders Wethersfield Realty Co The builders 1307 Zelinger L dept stores 1313 Hartford Wallpaper & Paint Co Inc 1315 (B1) Stanley Barbara (B2) LaBlanc Henry R J (B3) Szykula Sophie (C1) Jandreau Clement (C2) Parracino Cora E Mrs (C3) Nunes Maxine Mrs 1317 Ideal Luncheonette 1326 Turgeon's Thrift Shop variety store 1325a Miller Francis J 1325a Sears Dells A 1327 Vacant 1329 Andrew Herschel Rodriguez Manuel 1331 Robair & Eattia clothing 1333 Wright F barber 1335 Daniela E H MD Hinkson F A dentist Taylor F A Mrs furn rms 1337 Sam's Food Store 1339 Arthur Drug Store The 1343 Atkins Samuel C Kulac John J Powell Edward J Hackert Joseph 1345 White Castle The rest 1347 Vacant 1355 Castle Restaurant 1357 Bozzone M furn rms 1359 Piccchino J grocer 1359a Hadle J barber 1361 (1) Joy Robert (2) Feliciano Juan (3) Joy Robert L</p>	<p>(4) Vacant (5) Szczepanski Martin (6) Stevens Harold R 1363 Keney Memorial Tower 1363 DiLiberio D B cleaner 1367 ANN ST ends 1380 KENEY TOWER SQ begins 1389 HIGH ST ends 1390 ELY ST begins 1391 Signorelli A clothing 1393 Paris Gift Shop 1397 Clancy's Restaurant 1399 Prof's Luncheonette 1400 Firestone Stores auto accessories 1403 Tunnel Market grocers 1405 G-I Joe Shoe Repair 1407 Hotel Star 1409 Reverie Restaurant Inc 1411 Tunnel Package Store 1415 Royal Window Shade Co (22) Hickey M C Mrs (23) Lopez Alberto (24) Numey Antonio (31) McMorow C T (32) Signorelli Peter (33) Rodriguez Victor (34) Gilliland J L (41) Pinto Silvano (42) Fernandes Maria (43) Sebastiao J A (44) Eubank Henry 1417 Montgomery J A variety store 1417 RICE CT begins 1419 Blodgett & Clapp Co The bldg materials 1421 ALBANY AV begins 1425 Tunnel Park 1448 Washburn Herbert H Slamon Richard J Hotchkiss Ada M Mrs 1456 Aircraft Memorials 1453 Home Plumbing Supply Co The Starr Falcon C 1460 Midtown Motors 1470 Frencis Joseph Valliere Arthur A Saunders Frank H Foley Clayton W Chevrolet Edmond E Petry Amedee F 1476 Arrow Head Inc Restaurant 1477 Edelman C P Edelman B E Mrs corsetiere 1479 Dolin Mary K @ Rooney Frank W 1480 Capitol City Used Furniture 1486 Lanier Gladys Mrs 1490 Broszko Joseph Woods Irene E Mrs Campbell Louis J Carey Katherine M 1491 Summit Paint & Varnish Co The 1496 Tedesco Andrew 1500 GOODWIN ST begins 1510 Milner Restaurant 1515 Engine Co No 2 Truck No 3 1520 Chapel Hotel 1529 BELDEN ST begins 1530 Milner Hotel Barber Shop 1540 Hartford Public Library Hopkins Branch 1545 Belden The apts (A1) Edgar David A (A2) Austin Harold H (A3) Prentis L F (A4) Butler Calvin G (B1) Bruyette Roy H (B2A) Koszy William J (B2) O'Sullivan Thelma Mrs (B3) O'Connor Vaughn S (B4) Craig William H (C1) Rose Frank A (C2) Wheeler Leo G (C3) Cyr Rose A Mrs (C4) Therault H E (D2) Higgins Bernard N (D3A) Vacant (D3B) Welsh Viola Mrs (D4) Bourassa Russell J 1555 (A1) Vacant (A2) Atcheson M W Mrs (A3) Austin Harold H (A4) Yokell Lillian Mrs (B1) Vacant (B2) Mouthrop W E (B3) Hyder Commer G (B4) Sheppard Charles (C1) Thorstenson W E (C2) Vacant (C3) Vacant (D1) Flourde Verna L</p>
--	---

ANN ST 1951

1540

Ann—continued

ΔYWCA
 271 CHURCH ST crosses
 280 Kennedy Auto Driving School
 304 Kruh H auto parking
 320 Auto Paint Distributors Inc
 ΔLoring Studios laboratory
 321 St Patrick's Parochial School
 334 Standard Auto Top & Body Co The
 338 Shutteworth Inc engravers
 ΔHartford Office Supply Co Inc
 346 Sticklor Electric Supply Co
 351 Apex One Stop Service auto repairs
 354 Vacant store
 361 Red E Service Inc autos
 364 Frank's Corner Store grocer
 373 CHAPEL ST crosses
 374 ZONE 3 ends
 375 ZONE 5 begins
 384 Nutmeg Service Centre gaso-line
 ΔTempo Television Hospital
 400 Little Laundry The
 ΔModch G auto painter
 408 Marant Auto Service Inc
 409 Lenk Inc auto parts
 410 Automotive Electrical Service Corp
 ΔFuller Battery Co Inc
 425 Corky's Restaurant
 Lauretti A R furn rms
 425 Capitol Auto Body Works
 426-428 Heale M furn rms
 439 Romano Sebastiano ⊙
 441 Romano S furn rms
 442 Capitol City Woodworking Co
 Reale P M furn rms ⊙
 450r Capitol City Woodworking Co
 451 Zocco S furn rms ⊙
 460 DeHauterville G W
 460r Noyes D Auto Body & Fender Service
 463 Beltrami J furn rms
 472 Taylor F A Mrs furn rms
 ΔBradley James V
 479 Giuliano V J furn rms ⊙
 480 Glantz Sign Supplies Inc
 480r Dublin Heating and Cooling Co The
 482 Lawler A A lvyr
 ΔMulligan W J lvyr
 483 Young Howard
 484 Homeward Bdg
 Δ(14) Lane Adrian W
 Δ(15) Jones Harry C
 Δ(16) Stanley William
 Δ(17) Begin Pauline A
 (18) Paquette Henry
 Δ(19) Sanborn R M
 Δ(20) Siegel Beatrice
 Δ(21) Walsh Edward
 (22) Vacant
 Δ(23) Pomeroy Yvonne
 Δ(24) Michaud M H Mrs
 (25) Lane Maynard
 Δ(30) Pomykala C A
 (31) Toohy John J
 Δ(32) Cole Lillian L
 (33) Vacant
 (34) Passaretti S M
 (35) Brazil Louis
 Δ(36) Bishop Robert
 490r Homeward Apts
 (1) Standow John
 (2) Latina S G
 Δ(3) Wetmore Joseph L
 (4) Ruckh John J
 (5) Hamilton Ernest
 (6) Pankowski W P
 Δ(7) Stratton R D
 Δ(8) Mastro James
 Δ(9) Yeager L K Mrs
 (10) McHoin Paul
 (11) Dart Harold A
 (12) Hansell Ernest
 500r Latina S furn rms ⊙
 506-512r Harrington R E Mrs furn rms
 511 Shortmann B A Mrs furn rms
 512r Harrington R E Mrs ⊙
 520r Poppel L A Mrs furn rms
 522 Gosa-Beaupre Inc exterminators
 524 McMahon Ann R
 ΔSears Della A Mrs
 ΔBatale John
 525r HI-Ann Service Station
 528r Neglis J V grocer
 529r Rotary Restaurant
 530r Mitchell M B T Mrs
 Roberts Mary B Mrs
 532r Williams R M Mrs medium
 ΔGalliger Anthony T
 Vacant
 533r Balboof A furn rms ⊙
 537 Vacant store

1951-

543 Hartford Tropical Aquarium Inc
 545 Donovan J C plumber

ANNAWAN fr 193 Wethersfield av W to 701 Franklin av (Right even) Zone 6

5 Gregory Angelo G
 ΔMorin William A
 11 Nowak Pauline Mrs
 13 Horan Edward J
 14 Newton G G ⊙
 17 Trant Morris E ⊙
 18 Patrice Convalescent Hospital The
 21 Stavia Michael ⊙
 24 Lumewsky G Mrs furn rms
 27 Dalton James F ⊙
 30 McKinney R A Mrs
 31 Bilecki Walter
 ΔNovello Robert A
 Vacant
 34 Dalenia Leon G
 35 Grubels Joseph W Jr
 36 Dalenia George ⊙
 37 Guler Henry
 Zak Emil
 38r Frost Mabel M
 ΔTansela Mitchell
 39 Cunningham E E
 ΔMetropolis C J
 ΔStavia Francis J
 40 Maznicki W F ⊙
 ΔMetropolis James
 43 Bolas Edward H ⊙
 44 Preisner Herbert A
 ΔHamel Florence F Mrs
 45 Bidwell Henry G
 ΔMell John B
 46 Lynch Minnie Mrs
 ΔMarks Thomas J
 47 Dyjak C M Mrs furn rms
 ΔDyjak Stanley ⊙
 48 Wheeler A W
 Hall Francis J
 49 Wheeler George L ⊙
 49r Legans J Mrs furn rms
 ΔLagana Salvatore ⊙
 Vinci Paul Jr
 ΔPetelle L trucking
 50 Albert E B Mrs
 50r Ouellette Martin
 50r DEAN ST ends
 51 Lenares Santo ⊙
 52 Crowley Thomas A
 53 Bray William J
 54 Rigney Edward J ⊙
 55 Donato Joseph ⊙
 56 Hanophy Thomas J
 57r Quattropani John
 ΔGallo Paul A
 58 McLaughlin Terrance
 59 Samolek Walter ⊙
 61 O'Brien T J
 63 Eserin F R Jr
 65 Smykja John
 ΔMcBemott E B

ANSONIA fr 161 Fairfield av W to 531 New Britain av (Right even) Zone 6

15r Bandle Julia B Mrs ⊙
 16 Rydingsward E Axel ⊙
 19r Outland Horace E ⊙
 20 Lindquist A J C Mrs ⊙
 23 Taylor W Edward ⊙
 24 Way Angus P
 25 Wentworth H E
 26 Nielsen Albert A ⊙
 27 Dunbar William M ⊙
 28 DiRoberts E A
 30 Lynch William T ⊙
 31 CHESHIRE ST begins
 33 Orzech John S ⊙
 35 Wojcieszin Terrence ⊙
 36 O'Neil P J
 38 Keboe James R ⊙
 39 Pease George F ⊙
 40 Daley Frederick M
 42 Kost Albert J ⊙
 43 Caravatt P J
 44 Gallagher Paul T
 45r Fay John P
 46r Crilly E H Mrs ⊙
 47r Torrant Edward A
 48 Galek Joseph J
 49 Murphy John F
 50r Shelta Peter G ⊙
 51 Selway A E ⊙
 52 Luther Harris G
 53 Lawrence E S
 54r Phillips George N ⊙
 59 MONROE ST crosses
 63 Hayes Kenneth C ⊙
 65r Prisco Carman A ⊙
 67r Tomany Patrick J
 69r Keating K A Mrs ⊙
 70r Warner Sylvan D
 71r Zacher William ⊙
 72r Price Albert J ⊙
 73r Lamphier Origen W
 74r Clark Howard D ⊙

MAIN ST 1951

△DeNino Cosmo	14
Vacant	14
1297△Bidwell Rubber Co The	14
1303 Neptune Barber Shop	
1304△Barnard Henry Jr High School	
1305 Reabury The apts	14
△Eastern Lumber Co Inc office	14
△Mitnick Louis Inc real est	15
△Bouffard A L	15
△Kedes Isaac	
△Village Builders Inc	15
Bouffard F J trucking	
△Community Builders Inc	15
△Home Builders Inc	15
△Homestead Building Co	
△Metropolitan Homes Inc real est	
1307△Pollock's dry goods	
1313△Hartford Wallpaper & Paint Co	
1315△MacNell E furn rms	
1317 Vacant store	
1325△Turgeon's Thrift Shop variety store	
1325a Miller Francis J	
△Turgeon Noel J	
1327△New Method Lunch	
1329 Claros Stavros C	
Deoris Thomas	
1331 Vacant store	15
1333 Donut Hole	
1335△Furniss H W MD	15
△Hinkson F A dentist	15
△Taylor F A Mrs furn rms	
1337△Friendly Food Store	
1339△Arthur Drug Store The	
1343 Atkins Samuel C	
△Kulac John J	
△Powell Edward J	
△Dunn James	
1345 White Castle The rest	15
1347 Neelha J shoe shiner	15
1355△Castle Restaurant	
1357△Bozzano M furn rms	
1359 Piacchino J grocer	15
1359a Hazle J barber	
1361 (1) DeLoh Mary Mrs	
(2) Andrews Herschel	
△(3) Reynolds Clarence L	
(4) Halcy Mienie Mrs	
(5) Szezepanski Martin	
(6) Sterens Harold R	
1362 Keney Memorial Tower	
1363△Dilibero D B cleaner	15
1367 ANN ST ends	15
1380 KENEY TOWER SQ begins	15
1389 HIGH ST ends	15
1390 ELY ST begins	15
1391△Signorelli A clothing	
1393 Vacant	
1397△Clancy's Restaurant	
1399△Fred's Luncheonette	
1400△Firestone Auto Supply and Service Stores	
1403△Montgomery J A variety store	15
1405 G-I Joe Shoe Repair	
1407△Hotel Star	
1409△Reverte Restaurant	
1411△Tunnel Package Store	15
1415△Royal Window Shade Co	15
(22) Hickey C Mrs	
(23) Fonseca C P	
△(24) Santana F M	
△(31) McMorrow C T	
(32) Matos Samuel S	16
(33) Setzer Elizabeth Mrs	
△(34) Gilliland J L	
(41) Brestnall Walter H	16
△(42) Santos Manuel D	
(43) Tarvano Victor L	
△(44) Hartnett James	
1417△Brite-Lite rest	
1417r△Sears Roebuck & Co warehouse	
1417l RICE CT begins	
1419△Blodgett & Clapp Co The bldg materials	16
1421 ALBANY AV begins	16
1425 Tunnel Park	
1440 Bilinski Roman	
△Slamon Richard J	
△Hotchkiss Ada M	
1450△Artern Memorial	
1453△Home Plumbing Supply Co The	16
△Slattery Clement G	16
1469△Tunnel Motor Sales	
1470 McLeod Henry	
△Tedesco Daniel	16
Fremette Joseph F	
△Drewry John	
Patry Amedee	16
1476△Arrow Head Inc Restaurant	16
1477△Edelman C P	
△Edelman B E Mrs corsetiers	16
1479△Dolh Mary K ©	16
△Rooney Frank W	16

ANN ST 1946

1946

1645

Y W C A
 271 Church st crosses
 280 Blanco T S shoe repr
 296 Vacant store
 304 Krus H auto parking
 320 Leong Studios Laboratory
 Auto Paint Distributors Inc
 321 St Patrick's Parochial
 School
 330 Standard Auto Top &
 Body Co The
 338 General Electric Supply
 Corp
 351 Weisenberg Motor Sales
 Apex One Stop Service auto
 reprs
 354 Boston Hartford & New
 York Express
 361 Red E Service Station
 364 Moss L J grocer
 373 Chapel st crosses
 374 Zone 3 ends
 375 Zone 5 begins
 400 Capitol City Diner
 Mooney G auto painter
 409 Leuk Inc auto parts
 410 Automotive Electrical Ser-
 vice Co
 Warden & Collins Service
 Station
 Fuller Battery Co Inc
 425 Moegan Restaurant
 Laurelli A furn rms
 425r Capitol Auto Body Works
 428 Dellausteville C J Mrs furn
 rms
 439 Watts Henry M
 441 Romano S furn rms
 442 Dellausteville C J Mrs furn
 rms
 442r Vacant
 450 Malone T J tool mfr
 450r Capitol City Woodworking
 Co
 451 Zoren S furn rms
 460 Dellausteville G W @
 460r Noyes D Auto Body &
 Fender Service
 463 Beltrami J furn rms
 472 Stuhensrauch Joseph @
 476 Stuhensrauch J cash regis-
 ters
 479 Cluppel S auto repr
 Gloriana V furn rms @
 480 Glantz Sign Supplies Inc
 480r Dublin Engineering Co
 Presto Water Heater Ma-
 Co The
 482 Lawler A A buyr
 Mulligan W J buyr
 484 Homeward Bldg
 (14) Gombeski Albert M
 (14) Stanley W D
 (15) Jones Harry F
 (16) Hayden Kilburn
 (17) Regan Pauline A
 (18) Paquette Henry
 (19) Vacant
 (20) Rueck K J
 (21) Wight Edward
 (22) Greeska Ete A
 (23) Vose M Mrs
 (24) Durvillage Margaret
 (25) Bremer Anna
 (30) Bickoff Jack
 (31) Richmond W J
 (32) Hayes Helen
 (33) Amatal A D
 (34) Rosewall A D Mrs
 (35) Whiggins R L
 (35) Long Vincent
 (36) Load Helen
 490 Homeward Apts
 (1) Roche Frederick
 (2) Host Amos C
 (3) Phillips James
 (4) Bates W L Mrs
 (5) Mohinsky John
 (6) Wilson E D
 (7) McGovern F L
 (8) Mastro James
 (9) Vacant
 (10) Estes M Mrs
 (11) Barnes W M
 (12) Carr Roger
 500 Remington H L furn rms
 506 Harrington R E Mrs furn
 rms
 511 Carlton B A Mrs furn rms
 512 Harrington R E Mrs furn
 rms
 520 Popple L A Mrs furn rms
 522 Goss-Bouvier Inc exter-
 minators
 524 McMahon Ann
 VanDeusen George Jr
 Watsler John
 525 Desmarais L F gasoline
 528 Mastranardi M tailor
 529 Rotary Restaurant
 530 Fogarty C J
 Hains Nelson P
 532 Williams R M Mrs medium
 Galligor Anthony T

Lee Fern
 533 Reoner A M furn rms
 537 Vacant store
 539 Couture E barber
 543 Hartford Tropical Aquarium
 545 Dunovan J C plumber
 ANNAPAN fr 133 Wethersfield
 av W to 702 Franklin av
 (Right even) Zone 6
 11 Nouak J S
 13 Matlaens Richard E
 14 Newton G G @
 17 Trant Morris R @
 18 Patrice Consalescent Hos-
 pital & Home The
 21 Stanola Michael @
 24 Wilkos Walenty @
 Wilkos C Mrs furn rms
 27 Dalton James F @
 30 McKimney R A Mrs
 34 Yarnwell J J @
 Yarnwell Florist
 Peora Anthony A
 34 Hillebeck Barritt C
 35 Urban L N Mrs
 36 Dolenta George @
 37 Horan Edward J
 38r Frost Mabel M
 Saffery Harry J
 39 O'Meara Edward W
 Tinsgray Leonard J
 Vacant
 40 Maznicki W F @
 Metropolis James
 43 Holas Edward H @
 44 Preissner Herbert A
 Hamel Florence P Mrs
 45 Gilwell Henry G
 Parbesa William
 46 Lynch Mimie Mrs
 Marks Thomas J
 47 Dyjak C M Mrs furn rms
 Dyjak Stanley @
 48 Walter A W
 Hall Francis J
 Wheeler George L @
 49 Lagano Salvatore @
 Vacant
 Melt John
 50 Kowalik Charles A
 502 Dubros H K Mrs @
 502 Dean st ends
 51 Roche Thomas T @
 52 Cronley Thomas A
 53 Bray William J
 54 Rigney Edward J @
 55 Vacant
 56 Hanaphy Thomas J
 57 Morello Joseph M
 Sullivan John F
 58 McLoughlin Terrance
 59 Samoyk Walter @
 61 O'Brien T J
 63 Muir David
 65 Smucka John
 Tarala Frank T
 ANSONIA fr 161 Fairfield av W
 to 531 New Britain av (Right
 even) Zone 6
 15 Rundle Julia R Mrs @
 16 Rydingsward E Axel @
 19 Flumer M D Mrs @
 20 Lindquist Carl W @
 23 Taylor W Edward @
 24 Schenborn N L teeth clean-
 tion
 25 Wentworth H E
 26 Nielsen Albert A @
 27 Dunbar William M @
 28 Watson Luther S
 30 Lynch William T @
 31 Cheshire st begins
 33 Orzech John S @
 35 Bennett James S
 36 O'Neil P J
 38 Kehoe James R @
 39 Pease George F @
 40 Daley Frederick M
 42 Kost Albert J @
 43 Caravatt P J
 44 Truman Robert A
 45 Fay John P
 46 Crilly E H Mrs @
 47 Shinsky John F
 48 Galek Joseph J
 49 Tornt Edward A
 50 Shultz Peter G @
 51 Selway A E @
 52 Luther Harris G
 53 Laurence E S
 54 Phillips George N @
 59 Monroe st crosses
 63 Dotson William A @
 65 Abert Edward J
 67 Tomony Patrick J
 69 Keating K A Mrs @
 70 Swazna Matthew P @
 Swazna Frank
 71 Zebart William @
 72 Curtis Charles P
 74 Clark Howard D @
 75 Andrews Andrew G
 77 Daly John B @

MAIN ST 1946

net	1219	△	Capitol Tobacco Co
	1223	△	Modern Restaurant
	1229	△	Liberty Lunch
	1234	△	(201) Turner Studio photog- raphers
		△	(203) Moses & Kramer engs
		△	(204) Smitas Window Cleaning Co The
		△	(204) National Window & House Cleaning Co
sh-		△	(208) Pughley D F dentist
ops		△	(211) Tank Driver's Lo- cal No 871
	1235		Muller Equipment Co Inc auto parts
and	1236	△	Guarantee Upholstery Co
	1237	△	Stavros G S ice cream
des	1238	△	Craft Paint Co
low	1240	△	Elovich Harry C Inc print- ers
		(2d fl)	Production Tool En- gineering Service
nce		△	(2d fl) Cagan M acct
		△	(3d fl) Capitol City Engrav- ing Co Inc
and		△	(3d fl) Idle-Hour Sports- wear Inc
	1242	△	Hartford Venetian Blind Mfg Co The
is-	1243	△	Capitol Photo Service Inc
The		△	Kedes Realty Corp The
	1244	△	Berry's Juvenile Furniture Co
	1245		Carrahino A furn rms
	1246	△	Eastern Carpet Co
ab	1247	△	Kedes I photos
	1253		Caruso F barber
	1255	△	Daly Theatre
		1256	Pleasant st begins
	1257		Perotto B M Mrs furn rms
eds	1259	△	Rossi E Mrs conf
ope	1260	△	Cramer A dry goods
	1261	△	Nardi P baker
ate	1263		Leonard The apt
		(1)	Williams D W
		(2)	Greenwood Charles A
		(4)	Denino Tex A
		(5)	Cottschalk John
inc		(6)	Nirenstein G M
nl-		△	(7) Putzer William J
		(8)	Prior M S Mrs
		(9)	Malley Edward
ply	1263a	△	Wells C R sheet metal wkr
	1265	△	Latina J Mrs grocer
	1265r	△	National Petroleum Co Inc
age	1269		Vacant
inc	1271	△	Nadler Appliance Co
	1273	△	Hyson John P Mancini Raymond
ber	1274		Associated Photo Flash business mach
fig		△	Cincinnati Time Recorder business mach
		△	Jonlee Studio school
		△	Owen A L Music Co
els	1275	△	Capitol City Woodworking Co
ss			Crown Window Shade Co
di-	1279		Bidwell Hardware Co The
	1281	△	Stella Michael
		△	Stella N Mrs furn rms
ing	1283	△	Plaza Lunch
	1283	△	Bidwell Hardware Co The
	1295	△	Winthrop The apt
ing			Kichel Mary A Mrs
			Stone M Mrs
ber		△	Starace Joseph H
are	1297	△	Bidwell J C & Co rubber goods
ing	1301		Vacant
	1303		Neptune Barber Shop
3th	1304	△	Barnard Henry Jr High School
th	1305		Roxbury The apt
gs			Dambrauskas Charles
nr		△	Eastern Lumber Co Inc office
th		△	Mitnick Louis Inc real est
fal			Bouffard A L
opt			Kedes Lease
3u-		△	Village Builders Inc
rne		△	Community Builders Inc
ure	1307	△	Zelinger Louis Inc dry goods
	1313	△	Hartford Wallpaper & Paint Co
ss	1315	△	MacNeil E furn rms
	1317	△	Friendly Food Store
	1325	△	Turgeon's Thrift Shop
at-	1325a		Miller Francis J O'Flaherty E H
	1327		New Method Lunch
	1329		Robinson Grace Mrs Salvatore Daniel
Art	1331	△	DiDona S grocer
	1335	△	Furniss H W MD
		△	Hinkson F A dentist
		△	Taylor F A Mrs furn rms
Co	1337	△	Home Plumbing Supply Co The
	1339	△	Arthur Drug Stores Inc

MAIN ST 1946

Main--cont.ued	156
1343 Atkins Samuel C	156
△Parades William E	
Macone Anthony	157
Powell Edward J	
1345 △Wice L H rest	
1347 Neglia J shoe shiner	
1355 △Castle Tavern	
1357 Gramato R Mrs furn rms	
1359 Fluechline J grocer	
1359a Hastie J barber	
1361 Haley M Mrs furn rms	157
Joseph Clara Mrs	
Stevens Harold R	
Reynolds Clarence L	
(2) Chappis George R	157
(5) Mariuska Joseph	
1362 Keney Memorial Tower	
1363 △Libero D B cleaner	158
1367 Ann st ends	
1380 Keney Tower sq be-	
gins	
1389 High st ends	
1390 Ely st begins	
1391 △Signorilli A clothing	
1393 Rosin M jeweler	
1397 △Clancy's Restaurant	158
1399 Galibo R newsdr	
1400 △Fire-tem Auto Supply and	
Service Stores	
1403 △Plastic Paint Co	158
Mecord Thomas J	
1405 G-I Joe Shoe Repair	
1407 Hotel Star	
1409 △Reero Restaurant	
1411 △Tunne Package Store bev	16
1415 △Royal Window Shade Co	
(22) Hickey Mary Mrs	
(23) May Charles W	16
(24) Downing Robert	
(31) McMorro C T	
(32) Hart Katherine A	
(33) Setter Katherine	
(34) Gilliland J L	
(41) Hartnett James	
(42) Williams Heesbell	16
(43) Dielen Alice Mrs	
(44) Brentnall Walter H	16
1417 △Bills-Lite Neon Signs Co	
1417 △Sears Roebuck & Co ware-	
house	
Federal Public Housing	
Authority warehouse	
1417 1/2 Rice st begins	
1419 △Budgett & Clapp Co The	16
big materials	
1421 Albany av begins	16
1449 △Murphy Anna J	
△Dolin Florence G Mrs	
△Hotchkiss Ada M	
1450 △Artercraft Memorials	
1453 △Slatery Clement	
1469 △Graham Harold Inc autos	
1470 Frenette Joseph F	
△Drewry John	
Logue Joseph	16
△Holts Leah Mrs Ⓞ	16
△New England Jewish Burial	
Supply Co	
Betty Amadee	
1476 △Arcticland Grill	
1477 △Eichman C P	
△Edelman B E Mrs corset-	
ette	
1479 △Montalbano Antonio	
△Eosny Frank W	
1480 Mann G C Mrs furn rms	
1486 △Comerton C A Mrs	
1490 △Rosmann R Mrs	
Wood Irene	
Edwards M E Mrs	
Sullivan Mary A Mrs	
1491 △Dolin Mary K Ⓞ	
Daly James H	
1496 Tedesco Dominick	
1500 Goodwin st begins	
1510 △Milner Restaurant	
1515 △Engle Co No 2	
△Truck No 3	
1520 △Milner Hotel	
DeLano M barber	
△Moyses Robert	
1529 Belden st begins	
1545 Belden The apts	
Bradley James V	
Barile Genaro	
△Hafferty M E Mrs	
Dowling Florence M	
Holman W G	
△Lockett Joseph M	
Folitz Isabelle Mrs	
△Murphy Jeremiah F	
1552 Mishkin A S grocer	
1553 △Hullister L D Mrs drsmkr	
Castellani A P	
Casey John	
△Clark LeRoy L	
△Atcheson M W Mrs	
△French A B Mrs	
△Mary Gerald J	
Weiner L G Mrs	
1562 West Avon st begins	

ANN ST 1941

1941		
U-	368	Meveson S grocer 3
		373 Chapel st crosses
&	386	Varant store 3
4-	400	Capitol City Diner 3
		Modeln G auto painter 3
	408	Hartford Fire Extinguisher 3
		Co
&	409	Spec-D-Auto Wash & Ser- 3
		vice Co The
sv		Smith's Radiator Service 4
	410	Automotive Electrical Ser- 4
		vice Co
p-		Engel Red Service Station 4
		Fuller Battery Co Inc 4
r-	425	Montague A M Mrs furn 4
		rms
e-	425r	Capitol Auto Body Works 4
	428	DeHauterville G W 4
		DeHauterville C J Mrs furn 4
		rms
	441	Kearns W H J furn rms 4
	442	Bishop W J furn rms 4
om	442r	Tucker & Bonner auto 4
		reprs
	450	Malone T J tool mfr 4
	450r	Ann Street Auto Service 5
nr	451	Bishop W J furn rms 5
	460	Kearns K Mrs furn rms 5
	463	Beltram J furn rms 5
ns	472	Stubenrauch Joseph @ 5
sc	476	Stubenrauch J cash regis- 5
		ters
rs	479	Chappel S auto repr 5
re		Taylor F A Mes furn rms 5
	480	Glanz Sign Supplies Inc 5
br	480r	Chin & Lee New England 5
		Co Inc food products
	482	Modern Linoleum Co 5
	484	Home-ward Bldg 5
		Hayes P G real est 6
al		Lambert A A buyr 6
		Lerner M E acct 6
		Mulligan W J buyr 6
		(17) McDonald K
		(18) Wells John E
		(19) Peekham F E
		(20) Bircher J W
si-		(21) Cordone George 1
		(22) Hanson William 1
se-		(23) Espinola Martin 1
		(24) Vacant 1
		(25) Glath Joseph 1
sv		(30) Clayton Robert L 12
		(31) Golder F B painter 12
		(32) Daley James F 12
ds-		(33) Basso Anthony 12
		(34) Richmond W J 12
		(35) Deek Casimir J 12
se	490	Home-ward Apts 12
om		(1) Trial Thomas W 12
		(2) Welch Lloyd L 12
		(3) DuBoek Henry A 12
		(4) Varant 12
ho		(5) Nelson Henry 12
		(6) Forbes Alvin E 12
nd		(7) Lombardo J 12
		(8) Mastro John 12
er		(9) Stelman Edward 12
ur-		(10) King Edward 12
		(11) Spear Henry G 12
		(12) White Leigh J 12
ge	493	Ackerman A J 12
nr		Ackerman A W Mrs furn 12
nr		rms
o	500	Bishop W J furn rms 12
	506	Barnum R A Mrs furn rms 12
	511	Carlson C I furn rms 12
	512	Green F M Mrs 12
	520	Poppie George C 12
of		Poppie L A Mrs furn rms 12
	522	Servano R Mrs shoe repr 12
	524	Batsie John 6
er		Englehart F W 6
		Hutchins E A 6
	525	Gulf Oil Corp 6
ms-	528	Mastranardi M tailor 6
	529	Rotary Restaurant 7
	530	Banta Claude 7
		Luzzi John 7
	532	Williams Noah H 7
		Williams R Mrs medium 7
		Galliger Anthony T 7
		Petrone Vincenzo 7
	533	Romano S furn rms 7
	537	Goddard Auto Parts 8
	539	Conture E barber 8
al	543	Hartford Tropical Aquarium 10
	545	Donovan J C plumber 10
ie	ANNAWAN fr 103 Wethersfield 10	
	st W to 70A Franklin av 10	

MAIN ST 1941

-THE PRICE & LEE CO.'S	
1246	△Strauss Stores auto accessories
1247	△DiGangi's Studio photos
1248	△Serlin S bev
1250	△Grower's Outlet Inc grocers
1253	Pagano G barber
1255	△Hays Theatre
1256	△Pleasant st begins
1257	Peronto B M Mrs furn rms
1259	Rossi E Mrs conf
1261	△Nardi P baker
1263	△Leonard The apts
	△(1)Kedes Isaac
	△(2)Robbins M A Mrs furn rms
	△(4)Lemeroux Joseph N
	△(5)Tilsona Louis F
	△(6)Nirenstein G M
	△(7)Vacant
	△(8)Prior M S Mrs
1265	△Latima J Mrs grocer
1265r	△National Petroleum Co Inc
	△Wayside Print Shop
1269	△Zeman B MD
1269r	△Wells C R sheet metalwkr
1271	△Nu-Tone Cleaners
1273	△Harrington R E Mrs furn rms
	△Thrall Vernon J
1275	△Cohn B & Sons Inc hdw
1279	Vacant store
1281	△Stella Michael
	△Stella N Mrs furn rms
1283	Quinn Henry J
	Vacant
1293	△Hidwell Hardware Co The
1295	△Winthrop The apts
	△Eichel Mary A Mrs
	△Stone M Mrs
	△Starec Joseph H
	Vacant
1297	△Hidwell J C & Co rubber goods
1301	△Kedes I upholsterer
1303	Neptune Barber Shop
1304	△Barnard Henry Jr High School
1305	Roxbury The apts
	△Dambrauskas C
	△Eastern Lumber Co Inc office
	△Mitsnick Louis Inc real est
	△Provenzal Conrad
	△Hickey Arthur L
	△Steinman Dorothy A
	△Village Builders Inc
	△Community Builders Inc
1307	△Zelinger Louis Inc dry goods
1313	△Turgeon's Thrift Shop variety store
1315	△MacNeil E furn rms
1317	△Eastern Carpet Co
1325	△Public Library - Keney Branch
	△Johnson R S
	△Miller Francis J
1327	△New Method Lunch
1329	△Williams D W
1331	△Gordon H W news dir
1333	Vacant store
1335	△Fueniss H W MD
	△Hinkson F A dentist
1337	△Home Plumbing Supply Co The
1339	△Arthur Drug Stores Inc
1343	Atkins Samuel C
	△Mascone Anthony
	△Powell Edward J
	△Serrantino Sebastiano
1345	△Wire L H rest
1347	Vacant store
1355	△Castle Tavern
1357	Haley M B Mrs furn rms
1359	△Paint Spot The paint
1359a	Rasile J barber
1361	△Carrozella Phillip
	△Cody John J
	△Hough Chester E
	△Lagan Frank W
	△Maniago Peter
	Vacant
1362	Keney Memorial Tower
1363	△Dilibero D B cleaner
	1367 Ann st ends
	1380 Keney Tower sq begins
	1389 High st begins
	1390 Ely st begins
1391	△Keney Tower Drug Store
	P O Sub Station No 6
1393	△May H H jeweler
1397	△Reverie Grill
1399	△Holland Cleaners
1400	△Firestone Auto Supply and Service Stores
1405	Hubbell A W news dir
1407	△Downing J F antiques
1411	△Tunnell Package Store bev
1415	△Royal Window Shade Co
	△(22)Hickey C Mrs
	△(23)Estlow A M Mrs
	△(24)Malinguaglio P
	△(31)Silber Edward A
	△(32)Hart Katherine A
	△(33)Wedge Fred T
	△(34)Urigo Grace
	△(41)Schulz M Mrs
	△(42)Gouvera Robert
	△(43)Hubbell Avрил W
	△(44)Brentnall Walter H
1417	△Oshum M Mrs rest
1417r	△Sears Roebuck & Co warehouse
	1417l Rice ct begins
1419	△Blodgett & Clapp Co The bdg materials
	1421 Albany av begins
1449	△Murphy Anna J
	△Dolin William J
	△Hotchkiss Ada M
1450	△Bottinelli Granite Co monuments
1453	△Fay Katherine A Mrs
	△Schwartz A I MD
	△Schwartz Sarah Mrs
1469	△Dolin Motors used autos
1470	△Fiumecel Frank A
	△Holtz Leah Mrs
	△Baker Robert H
	△Coker Minnie L Mrs
	△Vaine B C Mrs nurse
	Vacant
	△New England Jewish Burial Supply Co
1476	△Arrowhead Grill
1477	△Edelman C P
	△Edelman B E Mrs corsetiere
1479	Montalbano Antonio
	△Rooney Frank W
1480	Mann A H furn rms
1486	△Connerton John J
1490	Allen Charles E
	△Caruso Joseph
	△Caruso J sign painter
	△Edwards Isaac
	△Sullivan Mary A Mrs
1491	△Dollin Mary K
	△Smith James J Funeral Home
	△Daly James H
1496	Marchand Paul
	1508 Goodwin st begins
1515	△Engine Co No 2
	△Truck No 3
	△Sagroe T A
1520	△Milner Hotel
	△DeLauro M barber
	1529 Belden st begins
1543	Mulloy John R
1545	Belden The apts
	△Laiman Theodore W
	△Hafferty M E Mrs
	△Fitzgerald J J
	△Fitzsimmons W J
	△Lester Margaret E Mrs
	△Murphy Jeremiah F
	△Danahy Edward T
	△Zelek Alice Mrs
1552	Mishkin A S grocer
1555	△Hollister L D Mrs drs-mkr
	△Brightman T C
	△Castellani A P
	△Casey John
	△Clark LeRoy L
	△Atcheson M W Mrs
	△Weiner Abraham
	△Turner Lewis R
	1562 Avon st begins
1563	Fried Abraham L
1567	△Greenberg H Mrs
	△Johnson Albert C
1572	Winsor Court apts
	△Callahan Nellie M
	△Goldberg Louis
	△Lewis Sven H
	△Grasso Olympia Mrs
	△Stirparo Dominick
	△Rosenfeld H N dentist
	△Ward Harry
	△DiBiasi Anthony
1573	Paul A N Mrs furn rms
1577	△Valente S concrete contr
1579	Cicerello Louis
	△Rossi Joseph
	Vacant
1582	△(1)Moriarty Thomas J
	△(2)Coyle D J
	△(3)Misson C Mrs
	△(4)Amato Louise Mrs
	△(5)Lapenta Joseph D
	△(6)Brown Dagmar M
	△(7)Gambolati Frank
	△(8)Orman Coy C
1588	△(1)Castello E T
	△(2)McMahon William F
	△(3)Kostin Max
	△(4)Dennehy Edward J
1591	Abraham Benny
	△Hoha Anthony
	△Notuck A Mrs
	1598 Kennedy st begins
	1599 Florence st begins
1600	Newbury Harold F
	△Turgeon Rebecca M
	△Robin Michael
	Vacant
1606	△Appleby Harold J
	△Tulin apts
	△Lohmeyer M C Mrs nurse

ANN ST 1936

Y—1936	
pt	361 Δ Waller & Osborn Inc
&	Hires
	368 Δ Meyerson S grocer
	373 Chapel st crosses
	386 Peterson R J gasoline
	400 Δ Capitol City Diner
es	Δ Modlin G auto painter
ck	409 Δ Speed D Auto Wash &
	Service Co The
	410 Δ Automotive Electrical
	Service
	Ernest Red Service Sta-
	tion
	Δ Fuller Battery Co Inc
sign	125 Hibernian Bldg
	A O H Hall
Inc	Stumpf H A furn rms
oil	125c Δ Capitol Auto Body
	Works
lver	126 DeHauteville G W furn
	rms
lees	128 DeHauteville G W
	Browning Frank P
	411 Penneck Thomas R
	412 Bishop W J furn rms
dog	442r Δ Tucker & Bonner ra-
	diator reprs
	450 Ideal Valve Mfg Co
Inc	450c Δ Ann Street Auto Ser-
	vice
tion	451 Bishop W J furn rms
	460 Δ Bishop W J furn rms
The	461 Beltrami G furn rms
	472 Δ Stubenrauch Joseph
ters	474 Barnes Computing Scale
	Co
	Stubenrauch J cash reg-
r	isters
Co	479 Chappel S auto repr
	Δ Taylor F A Mrs furn
	rms
	480 Δ Holland-Furnace Co
The	480r Δ Shaffer-Brandt Inc
	plumbers
Eng	482 Δ Connecticut Electr-
	Supply Co
Co	481 Homeward Bldg
ance	Δ Hayes P G real est
	Δ Lawler A A byrr
J	Δ Lerner M E acct
	Δ Mulligan W J byrr
et	(18) Warden Joseph D
wer	(19) Vacant
S	(20) Hitchcock S S
	(21) Fowler Marsh
ol	(22) Vacant
	(23) Sullivan George R
Co	(24) Dexter George O
	(25) Tuttle B J Mrs
	(30) Conway John J
po	(31) Peterson R R
	(32) Vacant
Co	(33) Lawson Emil
	(34) Mansfield A M
	(35) Stevenson Leslie
PT	800 Homeward Apts
ent	(1) Vacant
	(2) Wright Charles
	(3) Austin George W
	(4) Vannals Francis
dgo	(5) Vacant
	(6) Vacant
lee	(7) Badrow Howard I
	(8) Frankovich Julius
	(9) Vacant
bs	Δ (10) Gunn B Mrs nurse
	(11) Molnar Miller
	(12) Gautreau Edward
ors	493 Δ Ackerman A J
	Ackerman A W Mrs furn
	rms
	500 Stumpf H A furn rms
s	506 Taites L Mrs furn rms
Co	511 Taites L Mrs furn rms
	512 Notwell G M Mrs furn
ter	rms
	Notwell James T
	Popple George C
	Popple L A Mrs furn
	rms
ist	522 Servano R Mrs shoe
nts	repr
hr	524 Conroy Lena K Mrs
	Grant Charles W
ib	Mamos Harry
ne	525 Δ Triangle Gulf Service
	Station
ng	528 Δ Mastranardi M tailor
lal	529 Δ Service Electric Supply
	Co Inc
Co	530 Snyder Albert
	Veilleux Eva Mrs
ld-	531 Δ Progressive Sign Co
	532 Giffard John L
ng	Petrone Vincenzo
	Boucher Nellie Mrs
&	533 Δ Brown Edward A
	Brown H R Mrs furn
	rms
p-	Travolino Phillip
	Δ Romano S furn rms
ke	537 Mastranardi P J tavern
	539 D'Addio A barber
Co	543 Δ Hartford Tropical Aqua-
	rium
	545 Donovan J C plumber

MAIN ST 1936

1936	1087
1231	Charles The Hatter shoe shiners
1233	Gold A jeweler
1235	Drago School of Music
	Furniss H W MD
	Hinkson F A dentist
1237	Home Plumbing Supply Co The
1239	United Tyre Sales Co
1241	Mastranardi Michael
	DeBonne Dominick
	Powell Edward J
	Sorrentino Sebastiano
1245	Federal Lunch
1247	Intimo F shoe repr
1255	Castle Tavern
1257	Grane J J furn rms
1259	Marases S S barber
	Kaufman M tailor
1261	Williams Donald W
	Haley I E builder
	Velllette H M Mrs furn rms
	Glorfriddo John
	Hough Chester E
	Vacant
1262	Keney Memorial Tower
1263	Great Western Market
	1367 Ann st ends
	1380 Keney Tower sq begins
	1389 High st ends
	1390 Ely st begins
1291	Jeffers R L druggist
1293	Graff R A Mrs furn rms
1297	Fusco A tavern
1299	Hubbell A W newsdir
1400	Flivestone Auto Supply and Service Stores
1401	Dillberg D B shoe repr
1405	Vacant
1409	Wiener M furniture
1411	Dom's Package Store bev
1412	DeLito F grocer
1415	Hart Katherine A
	Johnson Mary A Mrs
	Estlow Anna M Mrs
	Scanlon Clarence C
	Angello Paul
	Chunichorz H E Mrs
	Shea Frederick J
	Newton Ernest F
	Wedge Fred T
	Schulz M C Mrs
	Vacant
1417	Tunnel Bakery
1417	Vogel S Sons grocers
	1417 1/2 Rice st begins
1419	Budgett & Clapp Co The Iron
	1421 Albany av begins
1419	Sullivan E M Mrs
	Murphy Anna J
	Kavanaugh Anna T
1450	Anderson Bros Granite Co Inc
1453	Anter H MD
	Fay Katherine A Mrs
1469	Berry James P
1470	Holtz A S
	Sikernitsky P Mrs
	Mahena Joseph A
	New England Jewish Burial Supply Co
1476	Arrowhead Grill rest
1477	Edelman C P
	Vacant
1479	Jeffers Richard L
	Kelleher Alice B Mrs
1480	Mann A H furn rms
1486	Connerton J J
1490	Allen Charles E
	Caruso J sign painter
	Edwards I H
	Vacant
1491	Dolin Mary K
	Smith J J undertaker
1496	Lee John A
	1508 Goodwin st begins
1517	Engle Co No 2
	Sugrue T A plumber
1520	Highland Court Hotel
	DeLauro M barber
	1529 Belden st begins
1515	Belden The apts
	Balf George K
	Hafferty M E Mrs
	Flitzsimmons W J
	Lester Margaret E Mrs
	Murphy Jeremiah F
	Peck George A
	Dandhy Edward T
	Vacant
1552	Mishkin A S grocer
1555	Hollister L D Mrs drsmkr
	Kennedy Joseph V
	Sammis Lydia N Mrs
	Beers Carrie B Mrs
	Gent Frederick J
	Sylvester Vincent
	Vacant
	1562 Avon st begins
1563	Fried Abraham L

ANN ST 1925

21	Houseman, Jacob C.	503	Quick, Julia T. Mrs.
23	Tighe, Thos.	511	Deming, Chas. B.
23	Kennedy, W. H.	513	Butler, Mary Mrs.
25	Sullivan, Jeremiah J.	525	Grant, John
27	Gross, Charles F. J.	533	Dart, Grace Mrs.
27	Hartson, Harold M.	533	Weller, Annie Mrs.
29	Cashin, Frank J.	533	Kilmer, Mary J. Mrs.
31	Lawler, Edward F.	533	Williams, Daniel W..
31	Keeler, Bridget T. Mrs.		
33	Kerrigan, Michael	262	Y. W. C. A.
36	Clough, George H.	286	Sapier, Benjamin
37	Young, H. S.	292	MacMillan, C. Louise
39	Havens, Patrick P.	292	Philbrick, Clara B.
39	Heath, Geo. Lawrence	292	McNamara, Mary Mrs.
41	MaeGregor, Robt. M.	294	Joseph, Elizabeth E.
51	Paquin, Charles	294	Wilbrabam, James H.
55	Tumath, James T.	294	Fitspatrick, A. F. Mrs.
63	Angelillo, Guiseppe	296	Cook, Daniel P.
69	Kotkin, Rebecca Mrs.	304	Brault, Johanna E.
71	Ericson, Bernard	308	Feeney, Delia Mrs.
73	Cadman, Geo. B.	312	Begley, Michael J.
79	Hines, Margaret K. Mrs.	320	Zacagnini, Frederico
83	Papineau, Fred'k	334	Hunt, Wm. W.
83	Nero, Paul	338	Blanchard, Harry J.
87	Johansen, Lawrence P.	346	Raffa, Louis
87	Pimble, Leonard	354	Genovese, Joseph
91	Hansen, Eimer E.	360	Friar, Alonzo E.
91	Greenspoon, Max	384	Olo, William J.
91	Greenspoon, Emma Mrs.	398	Munsell, Joseph B.
91	Martin, James P.	400	Collins, Wm. V.
91	Martin, Joseph	426	Clarke, Moses K.
91	Grippio, Angelo	428	Weisner, Amos H.
97	Berube, Ernest P.	442	Joseph, Clara Mrs.
99	Wylie, Herbert A.	442	Joseph, Joseph
101	Erickson, Eric K.	460	Grace, Horatio T.
101	Handley, John T.	472	Stubenrauch, Joseph
103	Pyott, Geo. D	484	Shaffer, Judson H.
103	Shea, Catherine Mrs.	484	Tullar, Edward A.
106	Sasson, Ralph	484	Waldron, Wm. J.
		490	Pierce, Chns. P.
		490	Dunnells, Reta--2
		490	Saunders, Louis B.--3
		490	Pierce, Charles F.
		490	Baer, Charles A.
		490	Bonell, John
		490	Kellogg, Ormus E.
		500	Orsini, Pasquale Mrs.
		506	Bennett, F. Arthur Dr.
		512	Higgins, Annie C. Mrs.
		512	Mohen, Thomas W.
		520	Brierty, Fred'k J.
		524	Kellerhouse, Charles
		524	O'Neill, Arthur V.
		530	Smith, Harry V.
		532	Spaulding, Fred'k C.
		532	Cunningham, L. M. Mrs.
		532	Rodriguez, Patro
			ANNAWAN St. 1
		11	Whitehead, Alexander G.
		13	Goodacre, Agnes L. Mrs.
		17	Trant, Morris B.
		21	Keane, James H.
		27	Bill, Albert C.
		31	Colopoulos, George
		35	Kilby, Blam B.
		35	Kilby, Louis E.
		39	Kozlowski, Wm.
		39	O'Connor, John P.
		39	Delaney, James
		43	Reed, George B.
		45	Martin, Wm. G.
		47	Allen, Wm. H.
		49	Kamerman, A.
		49	Hershenov, Jacob
		51	Rochs, Thomas T.
		53	Rochs, Edward T.
		55	Dolan, James P.
		57	Martin, Andrew F.
		57	Browns, Missie F. Mrs.
		59	Newton, Louise M. Mrs.
		61	Reed, Alexander D.
		63	Berry, Julia
		65	Oliver, Harry F.
		65	Tennyson, Charles E.
			ANN St. 5, 6
		14	Delahanty, Nellie G.
		18	Scoville, Morton W.
		24	Shea, John J.
		30	Clark, Orville L.
		34	Hitchcock, Burrill C.
		36	Hansen, Frederick J.
		38	MacPherson, David R.
		38	Frost, Harriett M. Mrs.
		40	Conner, Thos. J.
		44	Preissner, Herbert A.
		44	Langhiser, George W.
		46	Preissner, John
			ANN St. 5, 6
		43	Weller, Sailsman W. Rev.
		409	Blumer, Louis
		409	Cirina, Salvatore
		425	McAniffle, Bartholomew
		441	Lalanne, Geo. J.
		451	Brumaghim, John W.
		463	Stuart, Willard H.
		479	Sherman, Wm. W.
		493	Wall, H. Josephine Mrs.
		499	Kilby, Albert
		492	Burdick, Edith Mrs.

MAIN ST 1925

Main St., continued					
943	Huff, Ross D.	1405	Kirchen, Marie Mrs.	926	Chaplin, C. W. Mrs.—65
943	Kenyon, Madge E. Mrs.	1405	Baurer, Margaret Mrs.	926	Collum, Mary F. Mrs.—55
943	Mahon, Patrick J.	1415	Briggs, Eva L.	926	Dowd, Annie M.—14
943	Wilson, Robert J.	1415	Dolan, Michael	926	Frey, Chas. W.—12
943	O'Connor, Michael	1415	Morrissey, Christopher	926	Grannis, Cora L.—96
943	McCoy, George D.	1415	Montro, Bert	926	Hall, Henry J.—49
943	Pfund, Anna K.	1415	Campbell, David	926	Hayward, Mamie Mrs.—34
943	Burns, Margaret M. Mrs.	1415	Larson, Anna Mrs.	926	Hall, Mary J. Mrs.—49
943	Nevins, Arthur W.	1415	Ney, May Mrs.	926	West, Etta R.—35
943	Campbell, Neal	1415	Schwensier, Robert	926	Heath, Cornelia J. Mrs.—16
953	Davis, Walter R.	1415	Chamberlain, Gert. Mrs.	926	Hodge, Anne B.—79
1039	Harrison, Fannie Mrs.	1415	Freitag, Max W.	926	Merriman, Kate L.—73
1039	Keefe, Edward H.	1415	Clark, Harry	926	Murray, May C. Mrs.—16
1063	Considine, Bartholomew W.	1415	Dennison, Westley	926	Peck, G. Herbert Mrs.—27
1071	Needham House	1415	Dennison, William	926	Brockley, Mary A.—36
1103	Charter Oak House	1415	Frost, Elizabeth Mrs.	926	Morrison, John R.—40
1127	Haber, Ida	1415	Nuttall, Mary Mrs.	926	Partree, John C.—67
1127	Haber, Samuel	1415	O'Niell, Catherine	926	Booth, Thomas H.—93
1127	Zucker, George	60	Walsh, Lawrence A.	926	Waterman, Wyllys B.—81
1145	Willis, Geo. F.	60	Maroney, Sarah F.	926	Clark, Martha H.—99
1145	Willis, Mary M. Mrs.	60	Holdridge, Jennie E. Mrs.	926	Martin, Elizabeth L.—78
1153	Somers, Cora E. Mrs.	66	Andrew, Clair L.	926	Littlefield, Edgar C.—80
1155	George, Ethel Mrs.	66	Young, Gertrude Mrs.	926	Morris, Rose B.—54
1183	Brown, Sarah Mrs.	80	Farmer, Roderick W.	926	Carey, Adeline J. Mrs.—72
1185	Giorgio, Peter	96	Collins, Eugene A.	926	Johnson, Jette G. Mrs.—71
1185	White, Charles	96	Harter, Edgar E.	926	Miller, Louise—23
1193	Brentnall, W. H. Mrs.	96	Everih, Francis R.—A4	926	Wheeler, Rose E. Mrs.—18
1193	Brentnall, Walter H.	96	Ladd, Leonard W.	926	Pierce, Mary J. Mrs.—15
1199	Cassarino, Guiseppe	96	Atherton, Herbert H.	926	Burnes, A. Edge Mrs.—48
1199	De Bona, Domenico	96	Spragg, Edith B.	926	West, A. Milton—98
1201	Raio, Salvatore	96	Cleaves, Irving	926	Weyhe, Wm. A.—52
1209	Stoto, John	96	Cleaves, Mable	926	Littlefield, Anna C.—84
1209	Fallisi, Paul	96	Ellis, Palmer L.	926	Loomis, Clara M. Mrs.—33
1209	Butcher, Bernard	96	McGovern, John	926	Herman, Catherine M.—53
1215	Hotel Delaney	96	Schultz, M. Mrs.	926	Bond, Alfareta S.—17
1263	Vaughan, Myra B. Mrs.	96	Brown, Marie Mrs.	926	Casper, Frank—68
1263	Prior, May S. Mrs.	96	Park, William S.	926	Dermont, Wm. A.—97
1263	Crosby, Mary Mrs.	104	O'Brien, James P.	926	Dion, Anthony J.—85
1263	Lemreux, Jos. N.	118	St. Elizabeth's Home	926	Dion, Alfred—85
1263	Gotis, Charlotte Mrs.	136	Preston, Sarah J.	926	Dobson, D. Louise Mrs.—37
1263	Lemreux, Marie H. Mrs.	140	Gerety, Geo. J.	926	Welch, Andrew P.—68
1263	Adams, George	140	O'Flaherty, E. P. Dr.	926	West, L. Viola—35
1271	Herrman, Wm. D.	188	Cleophas, Mary Sister	926	Booth, E. Florence—93
1271	Goodale, William N.	214	McAlenney, P. F. Rev.	926	Burnes, Wm.—48
1271	Drakeford, Chas.	214	Greylish, Thos. G. Rev. Dr.	926	Dobson, Henry P.—37
1273	Adkins, Bertha Miss	214	Mulvey, Mary E.	926	Jones, Thomas J.—91
1273	Stone, Edwin B.	232	McIsaac, Allan Mrs.	926	Griswold, Wm. D.—66
1273	Richmond, Frank	232	McIsaac, Allen	926	Griswold, Mary C.—66
1273	Richmond, Margaret Mrs.	254	Betts, George D.	926	Jones, Thos. J. Mrs.—91
1273	Stone, May Mrs.	254	Seaman, Harry B.	926	Peberdy, J.—41
1281	Faulkner, Arthur E.	254	Loveland, Chas. J.	926	White, Emma—42
1281	Wall, William J.	280	Dailey, Wm. J.	1076	Rudolph, Mary E. Mrs.
1281	Faulkner, Jessie Mrs.	280	Dailey, Wm. J. Mrs.	1090	Vose, Nick
1281	Smith, Lillian Mrs.	280	McGough, John J.	1096	Kelman, Joseph
1281	Dunne, Arthur W.	280	Ferrell, Bertha Mrs.	1096	Silverman, Harry
1295	Bichel, Mary A.	282	McGough, J. J. Mrs.	1096	Silverman, Rosie Mrs.
1295	Roble, Henry	282	Preds, Margaret Mrs.	1138	Donovan, Kath. H. Mrs.
1295	Myler, Wm. A.	282	Dailey, Margaret Mrs.	1138	St. John, Peter
1295	Krog, Laura H. Mrs.	288	Walsh, Elizabeth Mrs.	1138	Waters, James
1295	McAllister, James	288	Pinoteau, Louis	1138	Young, Adelaide Mrs.
1295	Schackett, Edward	288	Baker, Lillian Mrs.	1150	Sigourney House
1295	Willett, Nelson V.	296	Des Jardin, Laura Mrs.	1150	Webb, V. S. Mrs.
1295	Cooper, John E.	304	Spahr, Marie R.	1158	Smith, Nellie Mrs.
1295	Roble, Mae Mrs.	306	Dunning, Margaret Mrs.	1158	Fuller, Catherine E. Mrs.
1305	Fusco, Arcangelo	306	O'Meara, Henry J.	1158	Meek, Reginald
1305	Steinman, Dora Mrs.	306	Martin, Mary Mrs.	1160	Shea, Wm. J.
1305	Keefe, Thos.	306	Martin, David	1160	Sydenham, L. Mrs.
1305	Reynolds, Ellen Mrs.	334	Chung, Charlie	1160	Osborne, Nettie L. Mrs.
1305	Beauchene, William	372	Rau, Wm. G.	1160	White, John
1305	Burr, Cornelius O.	396	McCook, John J. Rev.	1160	Wong, Sam
1305	Bufr, Lucy Mrs.	408	Cooper, Ike	1160	Knape, Knut
1315	Taylor, Grace	434	Bailey, Louise A. Mrs.	1164	Magonizal, Madeline Mrs.
1315	Taylor, Rupert E.	434	Bailey, Michael A. Dr.	1164	Screen, Geo. S.
1325	Popple, George E.	438	Hart, Patrick H.	1164	Vincent, Fred
1329	Neiditz, Morris D.	448	Smith, William	1176	Courtney, Eugene P.
1333	Carr, Edward W.	438	Dart, P. L.	1176	Harrington, Ellen A. Mrs.
1343	Golino, Joseph	438	Hayes, Robert	1176	Pease, Bella Mrs.
1343	Fatun, Paul	438	Scranton, C. H.	1202	Severino, Sam
1343	Powell, Mary Mrs.	442	Belote, Wm. J.	1210	Witherbee, Edw. J.
1343	Coughlin, Mary E. Mrs.	442	Belote, Mae Mrs.	1224	Ryan, Margaret
1357	Shaw, Marshall H.	450 1/2	Page, Adam	1232	Shoehan, Dennis D.
1357	Cappuccio, Oscar	450 1/2	Powlick, Frank	1232	Mace, Edward
1357	Donaghue, Nellie Mrs.	450 1/2	Felba, John	1232	Dziodek, Jacob
1361	Cerosimo, Jas. J.	450 1/2	Konza, Frank	1232	Miller, Ellen Hubbard Mrs.
1361	Douglas, Harry S.	450 1/2	Stevenson, Victoria Mrs.	1236	Hayes, Michael J.
1361	Rizza, Gaetano	450 1/2	Zamowski, Jacob	1236	Kennedy, J. Delia Mrs.
1361	Musumeci, Alfred	450 1/2	Behrens, Fred C.	1246	Narkewicz, John
1361	Douglas, Mary Mrs.	450 1/2	Christ, Gus	1246	Johnson, Lottie Mrs.
1361	Holden, Daniel G.	452	Keleher, Bridget Mrs.	1246	Cavanaugh, Alice Mrs.
1393	Danforth, Maude C.	458	Green, Pauline J. Mrs.	1246	Narkewicz, Bertha
1393	Danforth, Mary	458	Gardner, Elis. M. Mrs.	1246	Lindquist, Edward
1395	Coffey, Jennie Mrs.	458	Green, Wm. J.	1246	Robinson, John
1395	Coffey, Wm. J.	518	Burnett, Walter E.	1246	Courmoyer, Norbet
1395	Murray, Owen	926	Barrows, Andrew R.—47	1246	Di Prospero, Domenick
1405	Smith, Melena Mrs.	926	Case, Chas. H.—28	1246	Pitz, John Jr.
				1400	Goodwin, Fannie B. Mrs.

ANN ST 1920

Amity St., continued		130 Breves, Mary Mrs.
96 Lavoie, Hervey A.		130 Powers, Anna Mrs.
102 Major, P.		
102 Sullivan, John		
102 Young, William		
104 Smith, James M.		
ANN St. 5-6		ANNAWAN St. 1
85 Smith, Wm. F.		15 Goodacre, Agnes L. Mrs.
95 Halstead, M. J. Miss		17 Trant, Morris B.
97 Blumer, Louis		21 Keane, James H.
99 O'Mara, Patrick		27 Bill, Albert C.
99 Swan, Charles E.		31 Yannelli, B.
101 Sargent, Grace A. Mrs.		35 Kilby, Elam S.
103 Jacobs, Isaac		35 Kilby, Louis E.
105 Burrow, Palmer		39 Burdette, Walter
107 Sherman, Wm. W.		39 Mahoney, Henry L.
109 Reinert, Emil G. Dr.		43 Looney, Margaret
111 Wall, H. Josephine		45 Martin, Wm. G.
111½ McMahon, M. Mrs.		47 Pury, Michael C.
111½ Boudreau, Alban		49 Kamerman, A.
113 Quick, Julia T.		51 Roche, Thomas T.
115 Smith, Arthur T.		53 McLaughlin, Terrence
115½ Smith, Edward		55 Martin, Andrew F.
115 Aborn, Morton		59 Newton, Frank W.
115 Brown, Samuel		61 Reed, Alexander D.
117 Danforth, Morton C.		63 Sexton, Mary Mrs.
117 Davis, Willard		63 Berry, Julia Mrs.
117 Lascasse, Eszier		65 Oliver, Harry
121 Dyer, Henry		
44 Murphy, Dennis J.		14 Francis, Elizabeth M. Mrs.
58 Yee, Kee		18 Lane, Geo. F.
70 Peck, Geo. A.		24 Shea, John J.
70 Gaffey, John F.		30 Lyman, Sarah Mrs.
70 Holt, Stella S.		34 Hitchcock, Burrirt C.
70 Murphy, Mary Mrs.		36 Slost, Horace B. Rev.
70 Cook, Daniel P.		r38 Frost, Harriett Mrs.
70 Smith, Fred		r38 Crotty, Maurice H.
70 Coreoran, Fred T.		40 Conner, Thos. J.
70 Heiler, Spenser S.		40 Gale, Mary E. Mrs.
70 Hinsdale, Margory D.		44 Case, Myra W.
74 Sault, Wilfred		44 Preissner, Hebert A.
76 Robertson, Hannah Mrs.		46 Preissner, John
76 Whitton, Albert		48 Wheeler, Geo. L.
76 Alcott, Arthur		48 Grzywacz, Leo A.
76 Senator, Raymond		50 Madden, Frank J.
78 Powers, Jennie		50 Thompson, John Dr.
80 Hunt, Wm. W.		52 Williams, James
82 Older, George		54 Rigney, James
82 Albin, Amelia Mrs.		56 McAuliffe, John J.
82 Butler, Nathan		58 McManus, Patrick
82 Kavellar, Roland		
82 Vandausen,		ARBOR St. 10
84 Riley, Frank		15 Quandt, Adam G.
84 White, Fred		17 Gregory, George E.
88 Johnson, Hazel M. Mrs.		17 Durland, Oscar M.
90 Friar, Alonzo E.		
94 Coughlin, James A.		12 Yates, S. S.
98 Collins, E. J. Mrs.		14 Caffrey, James M.
104 Weisner, Amos		14 Aube, Richard E.
108 Dalzell, Samuel		
110 Grace, Horatio T.		ARCH St. 1-2
112 Daley, Patrick H.		9 Ryder, Thos. P.
114 Teraxio, Theo. J.		11 Wong, Hop
114 Nichols, B. F.		21 Buchel, Geo.
114 Grey, Wm. S.		21 Czerniak, Joseph
114 Smith, Wm. H.		21 Raudis, Cornelius
114 Dobriner, J.		21 Nowak, Steve
114 Sturtevant, Benj. J.		21 Czebula, John
114 Tongyal, Albert P.		21 Moha, Andrew
114 Dean, Harold A.		29 Dorwitz, Peter
114 Ellison, David H.		29 Kröbak, John
114 Belanger, Henry L.		29 Lasko, Frank
114 Williams, Ross L.		29 Bieleba, Tom
114 Jackson, Andrew		r29 Kozlatsko, Michael
116 Maloney, Peter J.		31 Stakelon, Veronica Mrs.
116 McCracken, R. S.		89 Schultz, Susie Mrs.
116 Hirschman, R. S.		89 Czaplá, Tony
116 Klock, J. F.		89 Soszynski, Kostante
116 Warner, W. A.		89 Schultz, John
116 Kilburn, Rollo A.		91 Grzybczuk, Ludwik
116 Russell, A. R.		91 Wisomerski, Boleslaw
116 Johnson, Homer B.		91 Yarush, John
116 Gray, Harley W.		97 Nowitski, Julian
116 Clark, R. S.		99 Avitabile, Basilio
118 Harrington, Pearl T.		99 DiBendetto, Mariano
120 Emmett, P. Arthur Dr.		99 Markil, William
122 Higgins, A. C. Mrs.		99 Domian, Josephine Mrs.
124 Brierty, Fred'k J.		99 Di Placito, Joseph
126 Temple, J. Mason		99 Damaschi, Giacinto
126 McClure, Alice D.		99 Vece, Tita
128 Fox, Edgar H.		99 Giamatei, Carmine
128 Block, Samuel		
130 Cunningham, M. L. Mrs.		84 Crowley, Wm. H.
		84 Meehan, John
		84 Morgan, Thos.
		86 Condron, Thomas F.

MAIN ST 1920

1412		GEER'S HARTFORD [1920] CITY DIRE	
Main St., continued		1415	Gray, John
1171	Demastro, Joseph	1415	Maher, Cornelius F.
1183	Brown, Sarah	1415	Rainault, Frank
1183	Hayes, Ira Mrs.	1415	LaFrance, Arthur
1185	Brandt, Tony	1415	Shuckrow, William J.
1193	Brigham, Alfred	1415	O'Neil, William
1193	LeCourt, Eugene	1415	Wooster, Geo. L.
1193	Pepion, Florence	1415	Roberts, Edward E.
1199	Pallisi, Paolo	1415	Herdman, James
1201	Stockwell, Benj.	1415	McCarthy, Geo. F.
1201	Sanford, William	1415	Morrissey, Christopher
1201	Snow, George W.		
1201	Cassarino, Guisepp	54	Green, Wm. H.
1201	Smigel, Frank	54	Fellows, Dora Mrs.
1201	Nerini, Matteo	54	Crawley, Marie G.
1209	Perrault, Albert	54	Keefe, Bernice L.
1209	Stoto, Frank N.	54	Vance, Wm. J.
1209	Montana, Charles	54	Fink, Ernest
1209	Katz, Sam	54	Curtis, Wm. E.
1209	Mitchell, Chas.	60	Hirsch, Arthur
1235	Coffey, Jennie Mrs.	60	Messler, M. M. Mrs.
1243	Sykes, M. E. Mrs.	60	Purtell, E. F.
1243	Le Febre, Arthur	60	Taylor, Frank J.
1243	Treat, Frank	66	Hayes, M. B. Mrs.
1243	Robinson, Chas. M.	66	Powers, Jane C. Mrs.
1246	Mirman, Jos. M.	66	McNamara, E. J.
1257	Peronto, Beatrice Mrs.	66	Buckley, E. B. Mrs.
1257	Tremper, Arthur	66	Gagnon, A. J.
1257	Reilly, Philip	80	Farmer, R. W.
1263	Crosby, Omar G.	115	St. Elizabeth's Home
1263	Garrard, Bessie	130	Mahon, Mary C.
1263	Vaughan, M. B. Mrs.	134	Farrell, Daniel J.
1263	Gotis, Gus	134	Hill, Frank W.
1263	Gotis, Thomas	134	Coolidge, Fred. H.
1263	Wolk, Joseph J.	136	Newman, Elizabeth Mrs.
1263	Shafer, Alexander Mrs.	136	Carr, Frank
1263	Gotis, Edward	140	Gerety, Geo. J.
1271	Herrman, Wm. D.	140	O'Flaherty, E. P. Dr.
1271	Robinson, H. J. Mrs.	r144	Marron, Thomas
1271	Zeman, Bernhardt Dr.	188	Assissium, Sister M.
1271	Young, Arthur	214	Broderick, J. J. Rev.
1273	Cahill, Elizabeth B.	214	McAlenny, P. F. Rev.
1273	Cobb, Frank H.	214	Greylish, Thos. G. Rev. Dr.
1273	Cahill, John H.	214	Dorgan, James Reo
1273	Doane, Samuel H.	232	McIsaac, Allen
1281	Faulkner, Arthur E.	254	Burnham, Jennie I.
1281	Blake, Frank	254	Betts, George D.
1281	Fernside, Geo. W.	254	Will, Joseph D.
1281	Wall, William	254	Herrick, Fred B.
1295	Eichel, Mary Miss	254	Dolan, Wm. J.
1295	Way, Geo. L. Jr.	254	Griswold, Gordon P.
1295	Jansen, Anna Mrs.	254	Melrose, J. C.
1295	Kros, Laura Mrs.	254	Groesbeck, G. Earl
1295	Myler, Wm. A.	254	Carey, John F.
1303	Grant, Wm. H.	254	Zernitz, Henry W. Dr.
1303	Feeney, Edward	254	Neville, Michael J.
1305	McPartland, Patk. F.	254	Seaman, Harry
1306	McDonald, Harry E.	254	Gauthier, J. Oscar
1306	Steinman, D. Mrs.	254	Morse, Minnie A. Mrs.
1315	Harmon, Thos. G.	254	Kincaid, Shellbourne
1325	Bell, Albert	254	Grant, Harry K.
1329	Furniss, Henry Dr.	254	Towne, Clayton H.
1329	Hinkson, Fitz A.	254	Vosburgh, R. A.
1329	Neiditz, Morris D.	254	Dempsey, John
1329	Martin, George	254	Dwyer, Peter J.
1333	Tuch, Morris Dr.	254	Grant, Jennie Mrs.
1333	Carr, Edward W.	254	Lawrence, Katherine
1337	Beattie, Robert	270	St. Martin, Wilfred
1337	Greenberg, John D. Dr.	280	Keenan, Mary C.
1343	Mullen, Nellie A. Mrs.	280	Lowe, Elizabeth Mrs.
1343	Golina, Joseph	280	Dailey, Wm. F.
1343	Burhams, Arthur	280	Dailey, Wm. J.
1343	Massaro, Paul	280	Dailey, Wm. J. Mrs.
1343	Fatun, Paul	280	Solyn, Bernard C.
1357	Jensen, Chas.	280	McCarthy, Andrew
1357	Bame, Wendell	282	Steinmuller, F. G.
1361	Adamis, George	288	Walsh, Elizabeth Mrs.
1361	Holden, Nellie Mrs.	288	Pinoteau, Louis
1361	Holden, Daniel	288	Jackson, Harry
1361	Snowden, John	288	Hahn, Annie J.
1361	Wilson, Eugene G.	288	Bradshaw, Wm. F.
1361	Ogden, Emma	288	Breault, Richard
1393	Bryant, Cora A.	288	McCarthy, Thomas
1393	Kelley, John	296	Rau, Wm. G.
1393	Machol, Clarence	296	Rau, Mary L.
1395	Block, Edith	296	Fuller, Percy
1395	McCormick, Thos. F.	296	Judkins, Jas. A.
1395	Chrystal, Joseph	304	Emmons, Elwyn N.
1395	Beck, H. Frank	304	Pitkin, Ada L. Mrs.
1405	Smith, Melena Mrs.	304	Spahr, Mare R.
1405	Hills, Alonzo K.	304	Martin, Wm. B.
1405	Burke, Thomas	306	Beausoleil, Apalidor
1407	Dublin, Rose	306	Dunning, Margaret Mrs.
1407	Myers, Robert	306	O'Mara, Henry
1415	Briggs, Edith L.	350	Stone, E. W.

MAIN ST 1920

GEER'S

Main St. continued

926 West, A. Milton
 926 Pearl, Morton G.
 926 Fisher, Emma L.
 926 Robinson, Grace
 926 Hall, Mary J. Mrs.
 926 Weyhe, Wm. A.
 926 Anderson, Nina R. Mrs.
 926 Sammis, Lydia Mrs.
 926 Moody, Edward H.
 1042 May, Charles
 1042 Andrew, Minnie E.
 1044 Santuccio, Joseph
 1044 Brentnall, Walter
 1076 Rudolph, Mary E. Mrs.
 1104 Stowe, Josephine M. Mrs.
 1104 Pease, Lura Highley
 1104 Welch, Margaret Mrs.
 1110 Wood, Bertha A. Mrs.
 1110 Doane, Samuel
 1138 Donovan, Kath. H. Mrs.
 1138 Sullivan, A. Mrs.
 1138 Rock, Peter
 1138 Allen, Mary Mrs.
 1138 Foristall, Alice
 1138 Lane, Mary F.
 1138 Bevins, Wm.
 1138 Sears, John
 1138 Bonneau, L. J.
 1150 Sigourney House
 1150 Webb, Lewis J.
 1158 Francis, Robert
 1158 Barnes, James P.
 1158 Smith, Nettie Mrs.
 1158 Clough, Wm.
 1160 Chapin, Arthur D.
 1160 Shea, Wm. J.
 1160 Sydenham, L. Mrs.
 1160 Shearcraft, Chas. D.
 1164 Magonigal, Madolin L.
 1164 Screen, Geo. S.
 1164 Gilbert, Frank
 1176 Courtney, E. F.
 1176 Harrington, E. A. Mrs.
 1176 Pease, Bella Mrs.
 1178 Maple, Alfred L.
 1178 Maple, J. B. Mrs.
 1202 Burgess, James G.
 1208 Steel, Horace E.
 1210 Mathewson, Caroline Mrs.
 1220 Connors, Daniel Mrs.
 1220 O'Donnell, Catherine Mrs.
 1224 Visel, Joseph B. Mrs.
 1232 Hudson, R. J. Rev.
 1232 Ross, Thomas
 1232 Powers, Thomas
 1232 Sheehan, Dennis
 1232 Duffy, Peter J.
 1236 Crawshaw, Jos. H.
 1236 Hayes, Michael J.
 1236 Kennedy, J. D. Mrs.
 1246 Brooks, Jos. W.
 1246 Dortz, Benj.
 1246 Harrison, Annie C. Mrs.
 1246 Higgins, Annie
 1246 Buisere, Frank
 1246 Christensen, Thomas
 1246 Cadwell, Sarah T.
 1246 Hube, Chas. H.
 1246 Beaudoin, Frank
 1400 Goodwin, J. N. Mrs.

MANCHESTER St. 4

86 Cannon, Honora C. Mrs.



City of Hartford Phase I ESA

1355-1357 Main Street

Hartford, CT 06103

Inquiry Number: 5938032.3

January 16, 2020

Certified Sanborn® Map Report



6 Armstrong Road, 4th floor
Shelton, CT 06484
Toll Free: 800.352.0050
www.edrnet.com

Certified Sanborn® Map Report

01/16/20

Site Name:

City of Hartford Phase I ESA
1355-1357 Main Street
Hartford, CT 06103
EDR Inquiry # 5938032.3

Client Name:

Nover-Armstrong, INC.
124 Main Street
CARVER, MA 02330
Contact: Matthew Rood



The Sanborn Library has been searched by EDR and maps covering the target property location as provided by Nover-Armstrong, INC. were identified for the years listed below. The Sanborn Library is the largest, most complete collection of fire insurance maps. The collection includes maps from Sanborn, Bromley, Perris & Browne, Hopkins, Barlow, and others. Only Environmental Data Resources Inc. (EDR) is authorized to grant rights for commercial reproduction of maps by the Sanborn Library LLC, the copyright holder for the collection. Results can be authenticated by visiting www.edrnet.com/sanborn.

The Sanborn Library is continually enhanced with newly identified map archives. This report accesses all maps in the collection as of the day this report was generated.

Certified Sanborn Results:

Certification # 0ACC-4005-9C74
PO # 6989
Project City of Hartford Phase I ESA

Maps Provided:

1979
1950
1922
1920
1917
1900
1885



Sanborn® Library search results

Certification #: 0ACC-4005-9C74

The Sanborn Library includes more than 1.2 million fire insurance maps from Sanborn, Bromley, Perris & Browne, Hopkins, Barlow and others which track historical property usage in approximately 12,000 American cities and towns. Collections searched:

- Library of Congress
- University Publications of America
- EDR Private Collection

The Sanborn Library LLC Since 1866™

Limited Permission To Make Copies

Nover-Armstrong, INC. (the client) is permitted to make up to FIVE photocopies of this Sanborn Map transmittal and each fire insurance map accompanying this report solely for the limited use of its customer. No one other than the client is authorized to make copies. Upon request made directly to an EDR Account Executive, the client may be permitted to make a limited number of additional photocopies. This permission is conditioned upon compliance by the client, its customer and their agents with EDR's copyright policy; a copy of which is available upon request.

Disclaimer - Copyright and Trademark Notice

This Report contains certain information obtained from a variety of public and other sources reasonably available to Environmental Data Resources, Inc. It cannot be concluded from this Report that coverage information for the target and surrounding properties does not exist from other sources. NO WARRANTY EXPRESSED OR IMPLIED, IS MADE WHATSOEVER IN CONNECTION WITH THIS REPORT. ENVIRONMENTAL DATA RESOURCES, INC. SPECIFICALLY DISCLAIMS THE MAKING OF ANY SUCH WARRANTIES, INCLUDING WITHOUT LIMITATION, MERCHANTABILITY OR FITNESS FOR A PARTICULAR USE OR PURPOSE. ALL RISK IS ASSUMED BY THE USER. IN NO EVENT SHALL ENVIRONMENTAL DATA RESOURCES, INC. BE LIABLE TO ANYONE, WHETHER ARISING OUT OF ERRORS OR OMISSIONS, NEGLIGENCE, ACCIDENT OR ANY OTHER CAUSE, FOR ANY LOSS OF DAMAGE, INCLUDING, WITHOUT LIMITATION, SPECIAL, INCIDENTAL, CONSEQUENTIAL, OR EXEMPLARY DAMAGES. ANY LIABILITY ON THE PART OF ENVIRONMENTAL DATA RESOURCES, INC. IS STRICTLY LIMITED TO A REFUND OF THE AMOUNT PAID FOR THIS REPORT. Purchaser accepts this Report "AS IS". Any analyses, estimates, ratings, environmental risk levels or risk codes provided in this Report are provided for illustrative purposes only, and are not intended to provide, nor should they be interpreted as providing any facts regarding, or prediction or forecast of, any environmental risk for any property. Only a Phase I Environmental Site Assessment performed by an environmental professional can provide information regarding the environmental risk for any property. Additionally, the information provided in this Report is not to be construed as legal advice.
Copyright 2020 by Environmental Data Resources, Inc. All rights reserved. Reproduction in any media or format, in whole or in part, of any report or map of Environmental Data Resources, Inc., or its affiliates, is prohibited without prior written permission.

EDR and its logos (including Sanborn and Sanborn Map) are trademarks of Environmental Data Resources, Inc. or its affiliates. All other trademarks used herein are the property of their respective owners.

Sanborn Sheet Key

This Certified Sanborn Map Report is based upon the following Sanborn Fire Insurance map sheets.



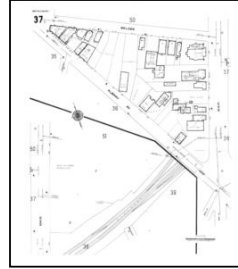
1979 Source Sheets



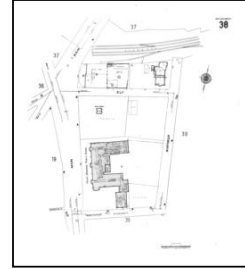
Volume 1, Sheet 19
1979



Volume 1, Sheet 36
1979



Volume 1, Sheet 37
1979



Volume 1, Sheet 38
1979

1950 Source Sheets



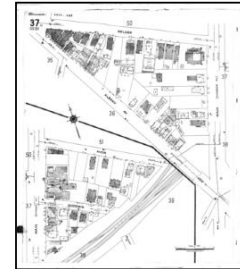
Volume 1, Sheet 384
1950



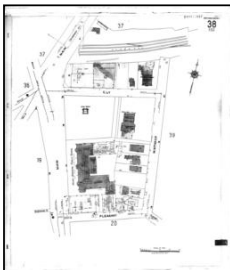
Volume 1, Sheet 19
1950



Volume 1, Sheet 36
1950



Volume 1, Sheet 37
1950



Volume 1, Sheet 38
1950

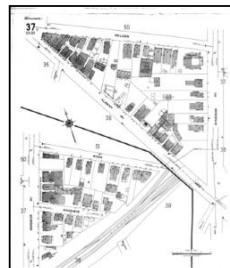
1922 Source Sheets



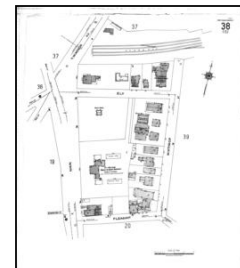
Volume 1, Sheet 19
1922



Volume 1, Sheet 36
1922



Volume 1, Sheet 37
1922



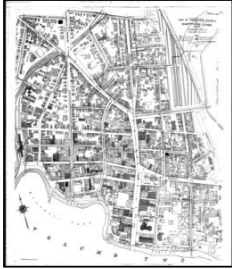
Volume 1, Sheet 38
1922

Sanborn Sheet Key

This Certified Sanborn Map Report is based upon the following Sanborn Fire Insurance map sheets.



1922 Source Sheets



Volume 1, Sheet xxxx
1922

1920 Source Sheets



Volume 1, Sheet 6
1920

1917 Source Sheets



Volume 1, Sheet 6
1917



Volume 1, Sheet 13
1917

1900 Source Sheets



Volume 1, Sheet 15
1900



Volume 1, Sheet 25
1900



Volume 1, Sheet 27
1900



Volume 1, Sheet 28
1900

Sanborn Sheet Key

This Certified Sanborn Map Report is based upon the following Sanborn Fire Insurance map sheets.



1900 Source Sheets

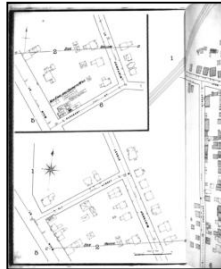


Volume 1, Sheet 31
1900

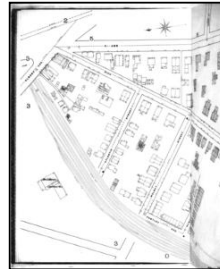
1885 Source Sheets



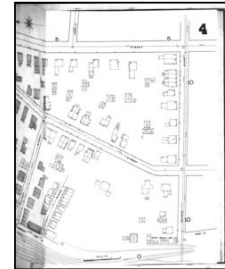
Volume 1, Sheet 1
1885



Volume 1, Sheet 2
1885



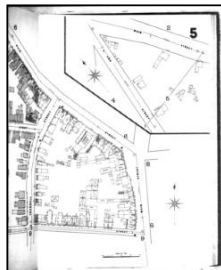
Volume 1, Sheet 4
1885



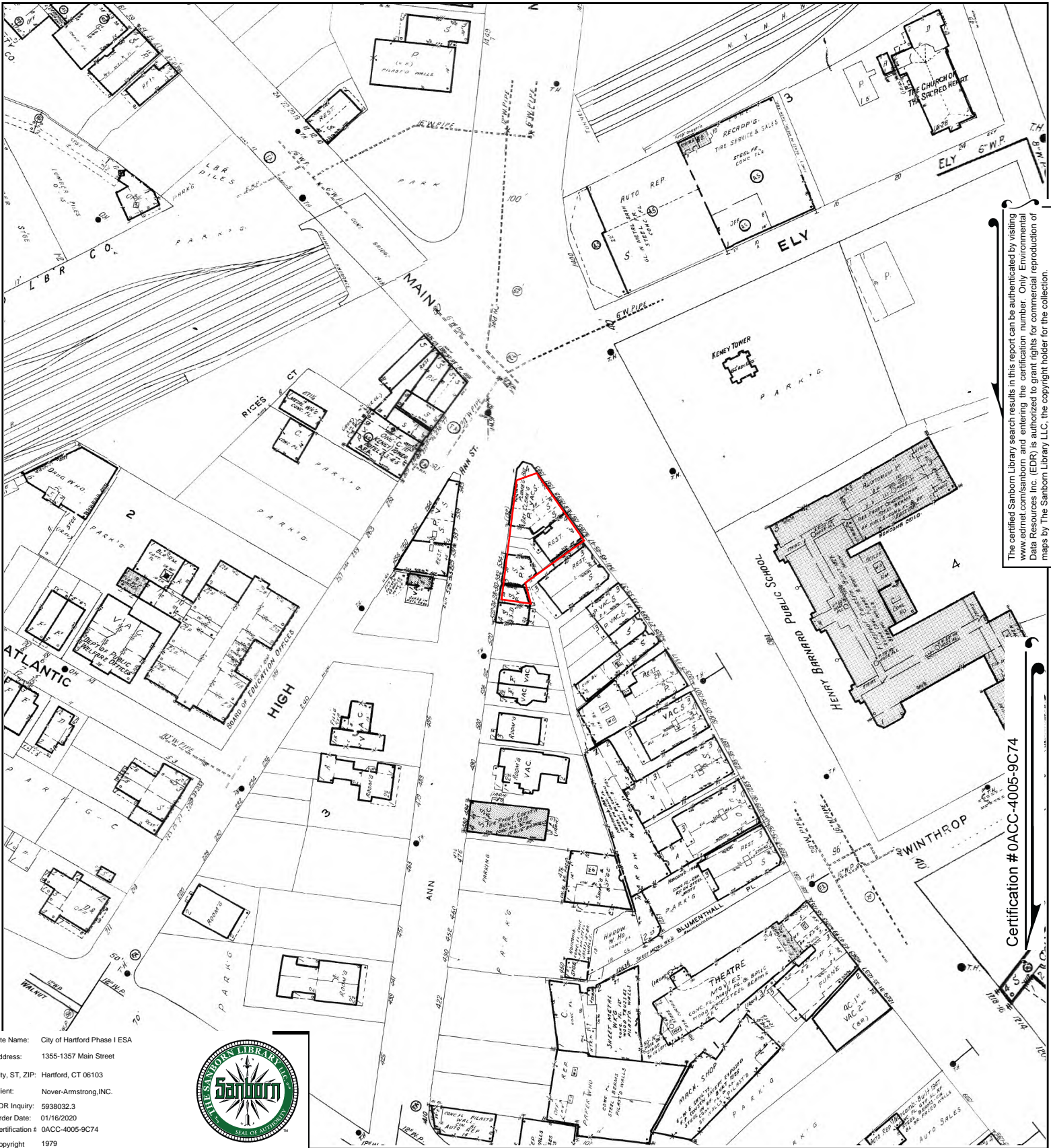
Volume 1, Sheet 4
1885



Volume 1, Sheet 5
1885



Volume 1, Sheet 5
1885



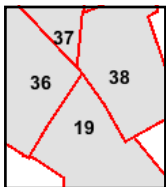
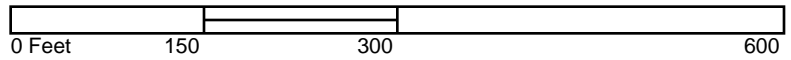
The certified Sanborn Library search results in this report can be authenticated by visiting www.edrnet.com/sanborn and entering the certification number. Only Environmental Data Resources Inc. (EDR) is authorized to grant rights for commercial reproduction of maps by The Sanborn Library LLC, the copyright holder for the collection.

Certification # 0ACC-4005-9C74

Site Name: City of Hartford Phase I ESA
 Address: 1355-1357 Main Street
 City, ST, ZIP: Hartford, CT 06103
 Client: Nover-Armstrong, INC.
 EDR Inquiry: 5938032.3
 Order Date: 01/16/2020
 Certification # 0ACC-4005-9C74
 Copyright 1979

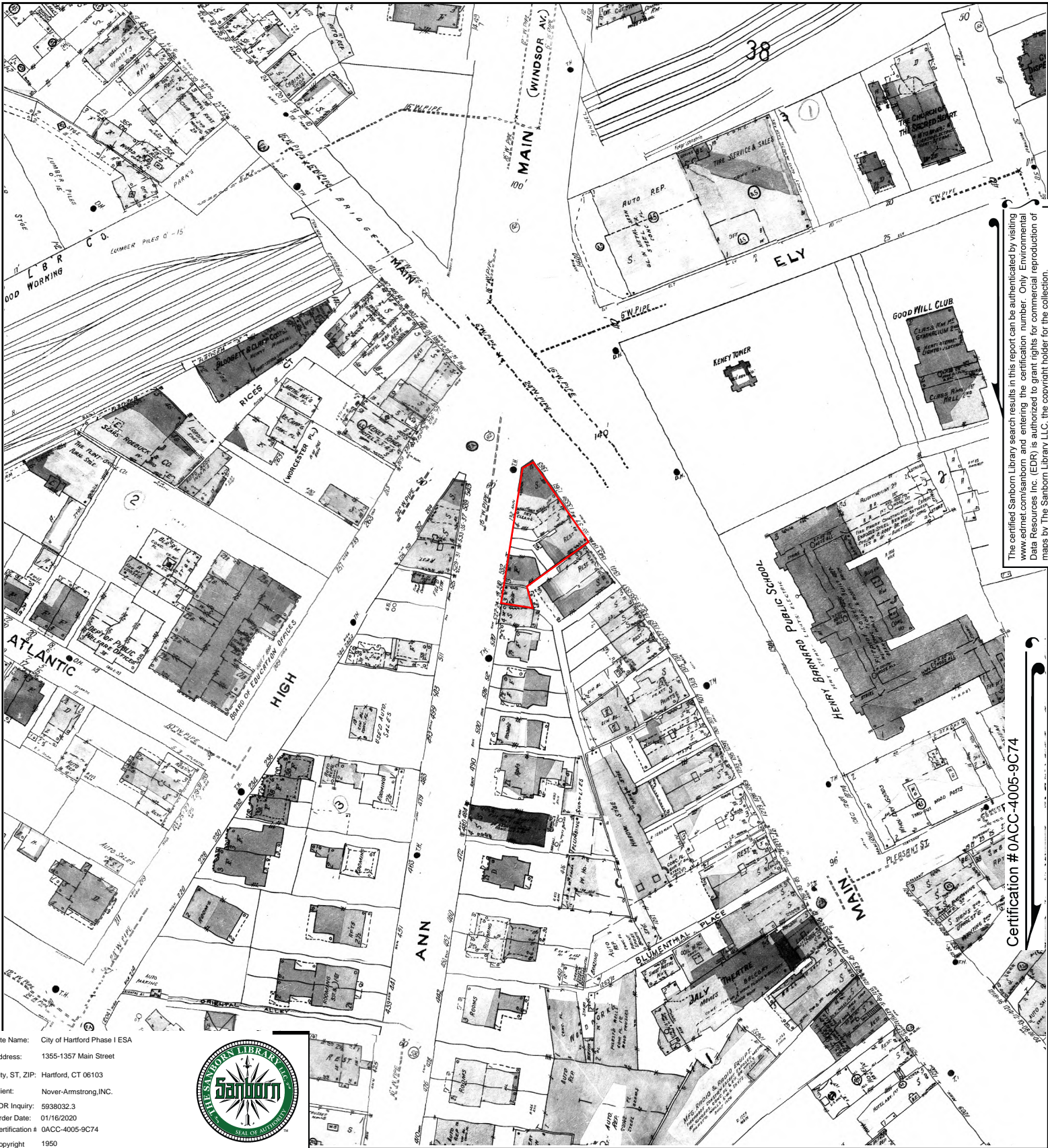


This Certified Sanborn Map combines the following sheets.
 Outlined areas indicate map sheets within the collection.



- Volume 1, Sheet 38
- Volume 1, Sheet 37
- Volume 1, Sheet 36
- Volume 1, Sheet 19





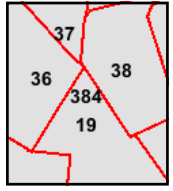
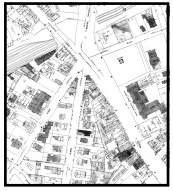
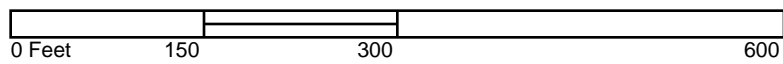
The certified Sanborn Library search results in this report can be authenticated by visiting www.edrnet.com/sanborn and entering the certification number. Only Environmental Data Resources Inc. (EDR) is authorized to grant rights for commercial reproduction of maps by The Sanborn Library LLC, the copyright holder for the collection.

Certification # OACC-4005-9C74

Site Name: City of Hartford Phase I ESA
 Address: 1355-1357 Main Street
 City, ST, ZIP: Hartford, CT 06103
 Client: Nover-Armstrong, INC.
 EDR Inquiry: 5938032.3
 Order Date: 01/16/2020
 Certification # OACC-4005-9C74
 Copyright 1950



This Certified Sanborn Map combines the following sheets.
 Outlined areas indicate map sheets within the collection.



- Volume 1, Sheet 38
- Volume 1, Sheet 37
- Volume 1, Sheet 36
- Volume 1, Sheet 19
- Volume 1, Sheet 384





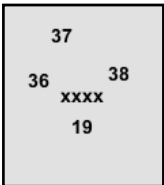
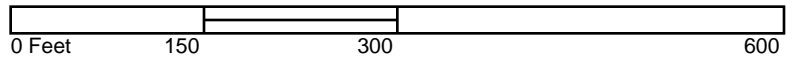
The certified Sanborn Library search results in this report can be authenticated by visiting www.edr.com/sanborn and entering the certification number. Only Environmental Data Resources Inc. (EDR) is authorized to grant rights for commercial reproduction of maps by The Sanborn Library LLC, the copyright holder for the collection.

Certification # OACC-4005-9C74

Site Name: City of Hartford Phase I ESA
 Address: 1355-1357 Main Street
 City, ST, ZIP: Hartford, CT 06103
 Client: Nover-Armstrong, INC.
 EDR Inquiry: 5938032.3
 Order Date: 01/16/2020
 Certification # OACC-4005-9C74
 Copyright 1922

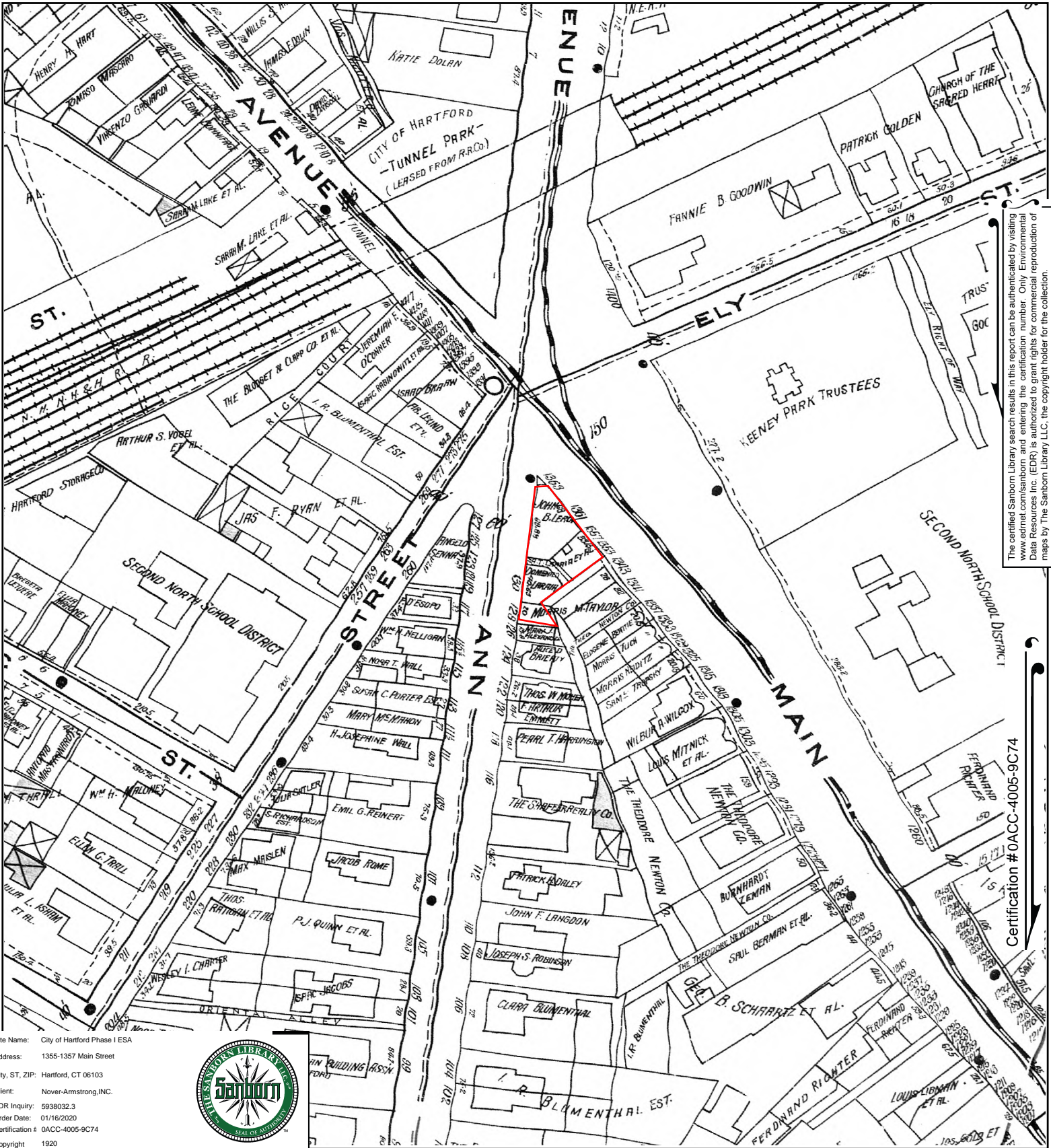


This Certified Sanborn Map combines the following sheets.
 Outlined areas indicate map sheets within the collection.



- Volume 1, Sheet xxxx
- Volume 1, Sheet 38
- Volume 1, Sheet 37
- Volume 1, Sheet 36
- Volume 1, Sheet 19





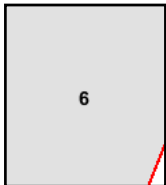
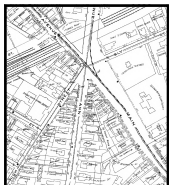
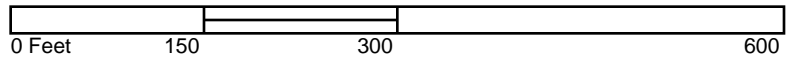
The certified Sanborn Library search results in this report can be authenticated by visiting www.edr.com/sanborn and entering the certification number. Only Environmental Data Resources Inc. (EDR) is authorized to grant rights for commercial reproduction of maps by The Sanborn Library LLC, the copyright holder for the collection.

Certification # OACC-4005-9C74

Site Name: City of Hartford Phase I ESA
 Address: 1355-1357 Main Street
 City, ST, ZIP: Hartford, CT 06103
 Client: Nover-Armstrong, INC.
 EDR Inquiry: 5938032.3
 Order Date: 01/16/2020
 Certification # OACC-4005-9C74
 Copyright: 1920

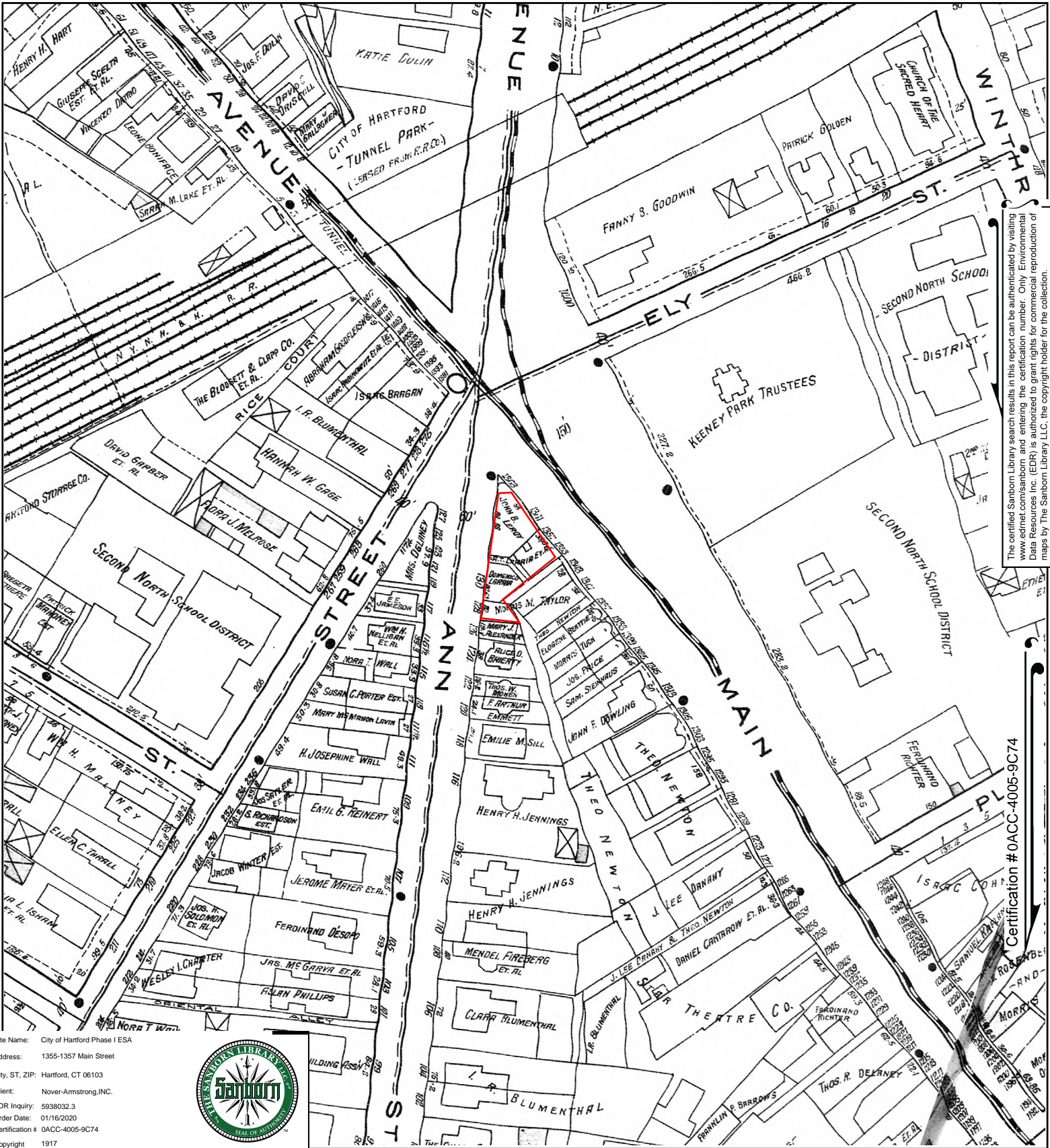


This Certified Sanborn Map combines the following sheets. Outlined areas indicate map sheets within the collection.



Volume 1, Sheet 6





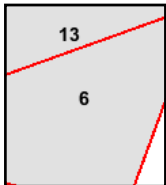
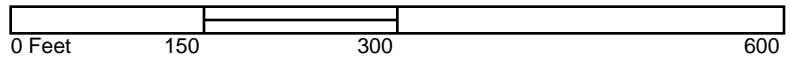
The certified Sanborn Library search results in this report can be authenticated by visiting www.edrnet.com/sanborn and entering the certification number. Only Environmental Data Resources Inc. (EDR) is authorized to grant rights for commercial reproduction of maps by The Sanborn Library LLC, the copyright holder for the collection.

Certification # OACC-4005-9C74

Site Name: City of Hartford Phase I ESA
 Address: 1355-1357 Main Street
 City, ST, ZIP: Hartford, CT 06103
 Client: Nover-Armstrong, INC.
 EDR Inquiry: 5938032.3
 Order Date: 01/16/2020
 Certification # OACC-4005-9C74
 Copyright: 1917

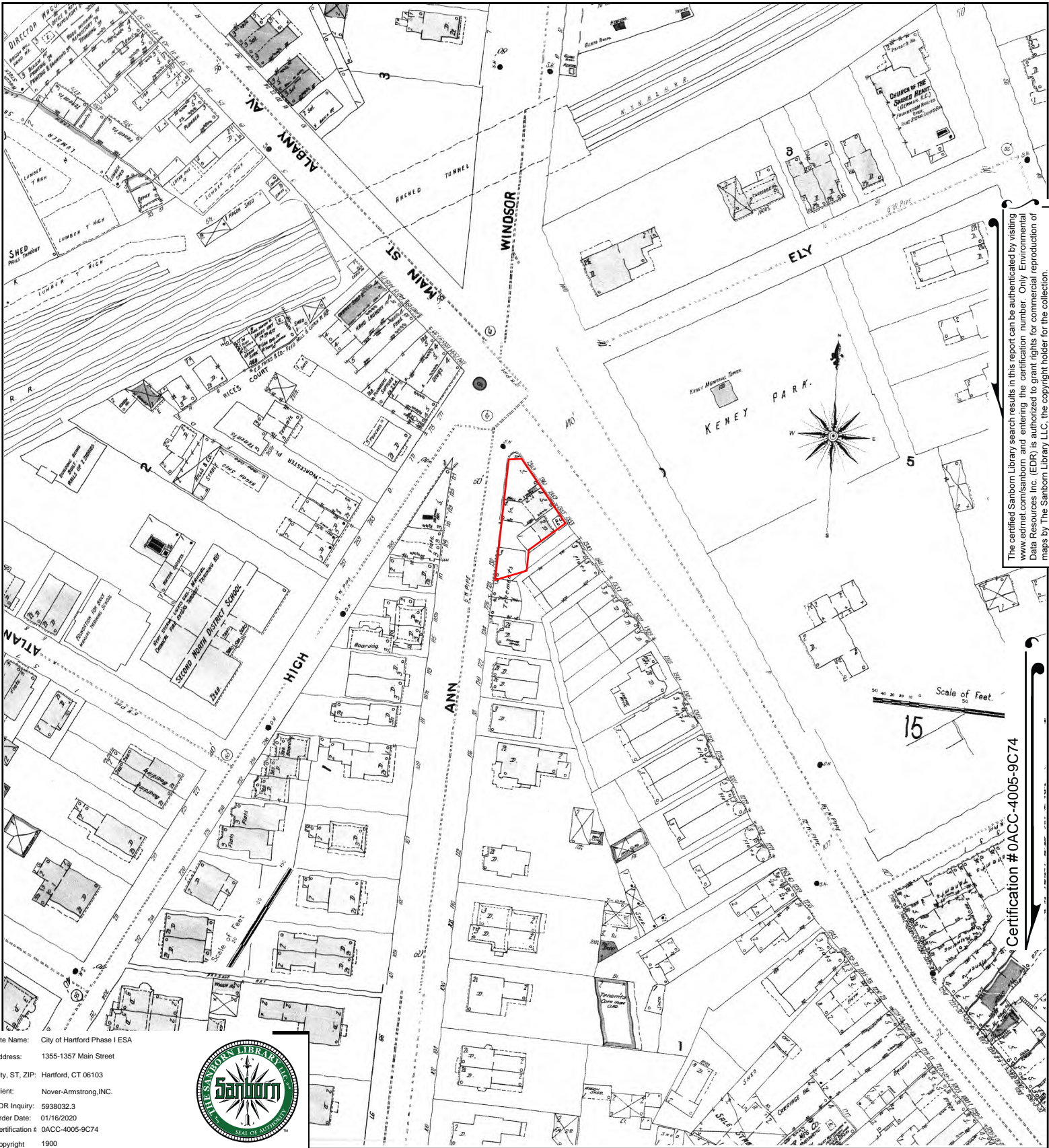


This Certified Sanborn Map combines the following sheets. Outlined areas indicate map sheets within the collection.



Volume 1, Sheet 13
 Volume 1, Sheet 6





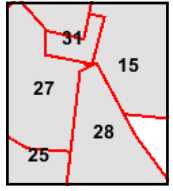
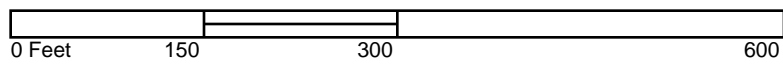
The certified Sanborn Library search results in this report can be authenticated by visiting www.edrnet.com/sanborn and entering the certification number. Only Environmental Data Resources Inc. (EDR) is authorized to grant rights for commercial reproduction of maps by The Sanborn Library LLC, the copyright holder for the collection.

Site Name: City of Hartford Phase I ESA
 Address: 1355-1357 Main Street
 City, ST, ZIP: Hartford, CT 06103
 Client: Nover-Armstrong, INC.
 EDR Inquiry: 5938032.3
 Order Date: 01/16/2020
 Certification # 0ACC-4005-9C74
 Copyright 1900



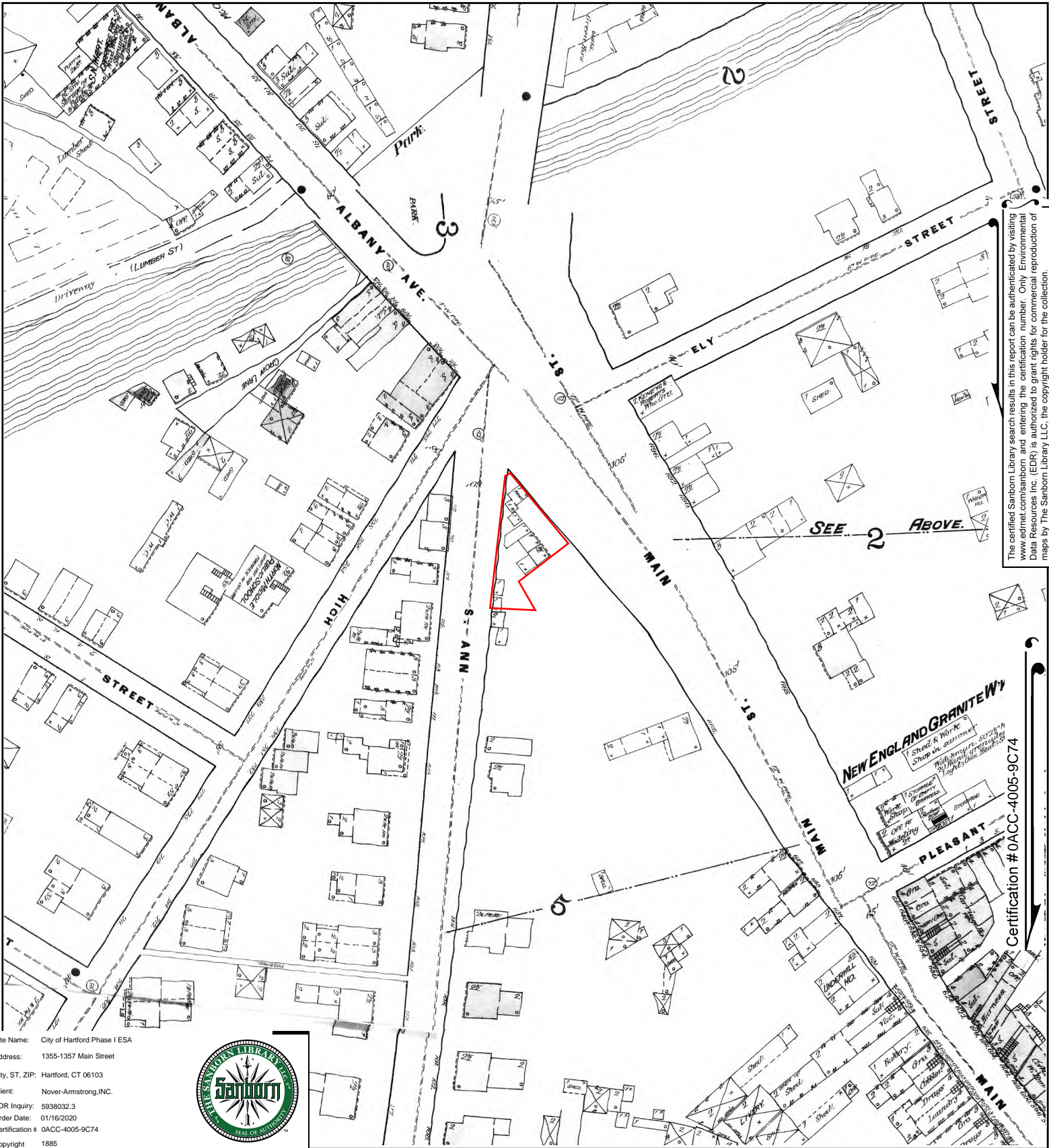
Certification # 0ACC-4005-9C74

This Certified Sanborn Map combines the following sheets.
 Outlined areas indicate map sheets within the collection.



- Volume 1, Sheet 31
- Volume 1, Sheet 28
- Volume 1, Sheet 27
- Volume 1, Sheet 25
- Volume 1, Sheet 15





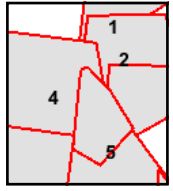
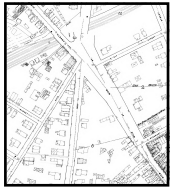
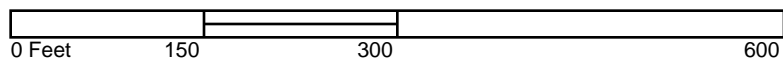
The certified Sanborn Library search results in this report can be authenticated by visiting www.edrnet.com/sanborn and entering the certification number. Only Environmental Data Resources Inc. (EDR) is authorized to grant rights for commercial reproduction of maps by The Sanborn Library LLC, the copyright holder for the collection.

Certification # OACC-4005-9C74

Site Name: City of Hartford Phase I ESA
 Address: 1355-1357 Main Street
 City, ST, ZIP: Hartford, CT 06103
 Client: Nover-Armstrong, INC.
 EDR Inquiry: 5938032.3
 Order Date: 01/16/2020
 Certification # OACC-4005-9C74
 Copyright 1885



This Certified Sanborn Map combines the following sheets.
 Outlined areas indicate map sheets within the collection.



- Volume 1, Sheet 5
- Volume 1, Sheet 5
- Volume 1, Sheet 4
- Volume 1, Sheet 4
- Volume 1, Sheet 2
- Volume 1, Sheet 1



City of Hartford Phase I ESA

1355-1357 Main Street

Hartford, CT 06103

Inquiry Number: 5938032.4

January 16, 2020

EDR Historical Topo Map Report

with QuadMatch™



6 Armstrong Road, 4th floor
Shelton, CT 06484
Toll Free: 800.352.0050
www.edrnet.com

EDR Historical Topo Map Report

01/16/20

Site Name:

City of Hartford Phase I ESA
1355-1357 Main Street
Hartford, CT 06103
EDR Inquiry # 5938032.4

Client Name:

Nover-Armstrong,INC.
124 Main Street
CARVER, MA 02330
Contact: Matthew Rood



EDR Topographic Map Library has been searched by EDR and maps covering the target property location as provided by Nover-Armstrong,INC. were identified for the years listed below. EDR's Historical Topo Map Report is designed to assist professionals in evaluating potential liability on a target property resulting from past activities. EDR's Historical Topo Map Report includes a search of a collection of public and private color historical topographic maps, dating back to the late 1800s.

Search Results:**Coordinates:**

P.O.#	6989	Latitude:	41.772764 41° 46' 22" North
Project:	City of Hartford Phase I ESA	Longitude:	-72.676899 -72° 40' 37" West
		UTM Zone:	Zone 18 North
		UTM X Meters:	693082.71
		UTM Y Meters:	4627155.38
		Elevation:	64.94' above sea level

Maps Provided:

2012	1928
1994	1906
1992	1892, 1893
1984	
1972	
1964	
1952	
1944, 1945	

Disclaimer - Copyright and Trademark Notice

This Report contains certain information obtained from a variety of public and other sources reasonably available to Environmental Data Resources, Inc. It cannot be concluded from this Report that coverage information for the target and surrounding properties does not exist from other sources. NO WARRANTY EXPRESSED OR IMPLIED, IS MADE WHATSOEVER IN CONNECTION WITH THIS REPORT. ENVIRONMENTAL DATA RESOURCES, INC. SPECIFICALLY DISCLAIMS THE MAKING OF ANY SUCH WARRANTIES, INCLUDING WITHOUT LIMITATION, MERCHANTABILITY OR FITNESS FOR A PARTICULAR USE OR PURPOSE. ALL RISK IS ASSUMED BY THE USER. IN NO EVENT SHALL ENVIRONMENTAL DATA RESOURCES, INC. BE LIABLE TO ANYONE, WHETHER ARISING OUT OF ERRORS OR OMISSIONS, NEGLIGENCE, ACCIDENT OR ANY OTHER CAUSE, FOR ANY LOSS OF DAMAGE, INCLUDING, WITHOUT LIMITATION, SPECIAL, INCIDENTAL, CONSEQUENTIAL, OR EXEMPLARY DAMAGES. ANY LIABILITY ON THE PART OF ENVIRONMENTAL DATA RESOURCES, INC. IS STRICTLY LIMITED TO A REFUND OF THE AMOUNT PAID FOR THIS REPORT. Purchaser accepts this Report "AS IS". Any analyses, estimates, ratings, environmental risk levels or risk codes provided in this Report are provided for illustrative purposes only, and are not intended to provide, nor should they be interpreted as providing any facts regarding, or prediction or forecast of, any environmental risk for any property. Only a Phase I Environmental Site Assessment performed by an environmental professional can provide information regarding the environmental risk for any property. Additionally, the information provided in this Report is not to be construed as legal advice.

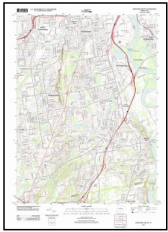
Copyright 2020 by Environmental Data Resources, Inc. All rights reserved. Reproduction in any media or format, in whole or in part, of any report or map of Environmental Data Resources, Inc., or its affiliates, is prohibited without prior written permission.

EDR and its logos (including Sanborn and Sanborn Map) are trademarks of Environmental Data Resources, Inc. or its affiliates. All other trademarks used herein are the property of their respective owners.

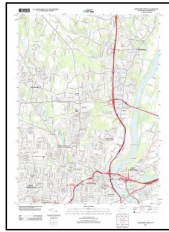
Topo Sheet Key

This EDR Topo Map Report is based upon the following USGS topographic map sheets.

2012 Source Sheets



Hartford South
2012
7.5-minute, 24000



Hartford North
2012
7.5-minute, 24000

1994 Source Sheets

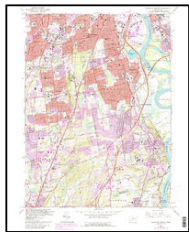


Hartford North
1994
7.5-minute, 24000
Aerial Photo Revised 1994

1992 Source Sheets

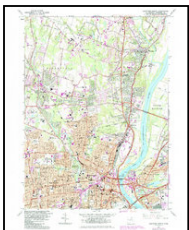


Hartford North
1992
7.5-minute, 24000
Aerial Photo Revised 1991

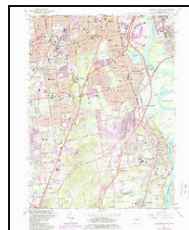


Hartford South
1992
7.5-minute, 24000
Aerial Photo Revised 1991

1984 Source Sheets



Hartford North
1984
7.5-minute, 24000
Aerial Photo Revised 1982



Hartford South
1984
7.5-minute, 24000
Aerial Photo Revised 1982

Topo Sheet Key

This EDR Topo Map Report is based upon the following USGS topographic map sheets.

1972 Source Sheets

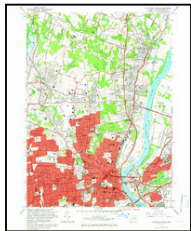


Hartford South
1972
7.5-minute, 24000
Aerial Photo Revised 1972



Hartford North
1972
7.5-minute, 24000
Aerial Photo Revised 1972

1964 Source Sheets



Hartford North
1964
7.5-minute, 24000
Aerial Photo Revised 1941

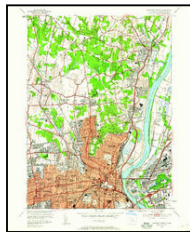


Hartford South
1964
7.5-minute, 24000
Aerial Photo Revised 1941

1952 Source Sheets

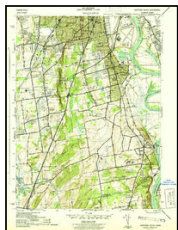


Hartford South
1952
7.5-minute, 24000
Aerial Photo Revised 1952

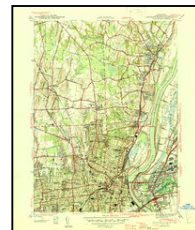


Hartford North
1952
7.5-minute, 24000
Aerial Photo Revised 1952

1944, 1945 Source Sheets



Hartford South
1944
7.5-minute, 31680



Hartford North
1945
7.5-minute, 31680

Topo Sheet Key

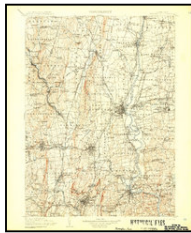
This EDR Topo Map Report is based upon the following USGS topographic map sheets.

1928 Source Sheets



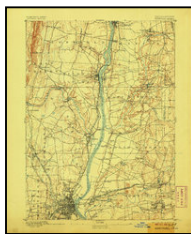
Windsor
1928
7.5-minute, 24000
Aerial Photo Revised 1928

1906 Source Sheets

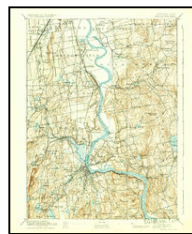


Farmington
1906
30-minute, 125000

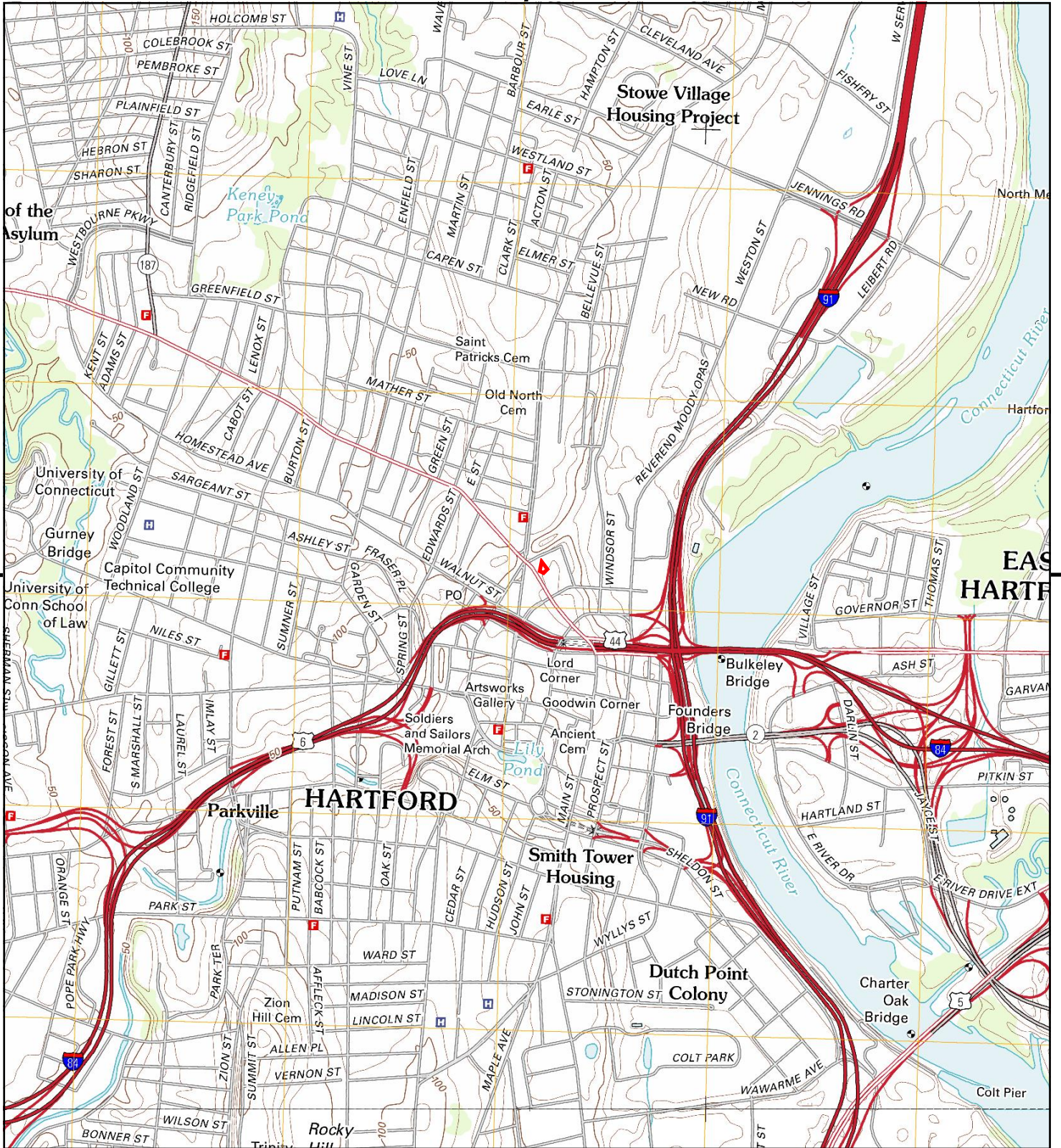
1892, 1893 Source Sheets



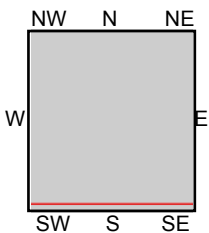
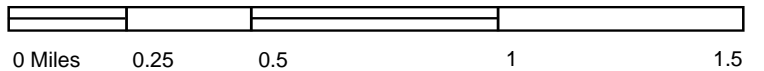
Hartford
1892
15-minute, 62500



Middletown
1893
15-minute, 62500



This report includes information from the following map sheet(s).



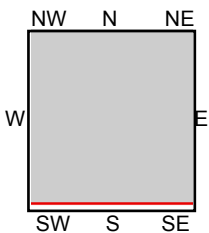
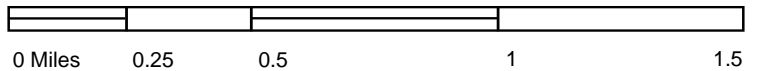
TP, Hartford North, 2012, 7.5-minute
S, Hartford South, 2012, 7.5-minute

SITE NAME: City of Hartford Phase I ESA
ADDRESS: 1355-1357 Main Street
Hartford, CT 06103
CLIENT: Nover-Armstrong, INC.





This report includes information from the following map sheet(s).



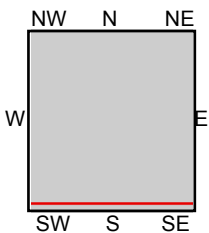
TP, Hartford North, 1994, 7.5-minute

SITE NAME: City of Hartford Phase I ESA
 ADDRESS: 1355-1357 Main Street
 Hartford, CT 06103
 CLIENT: Nover-Armstrong, INC.





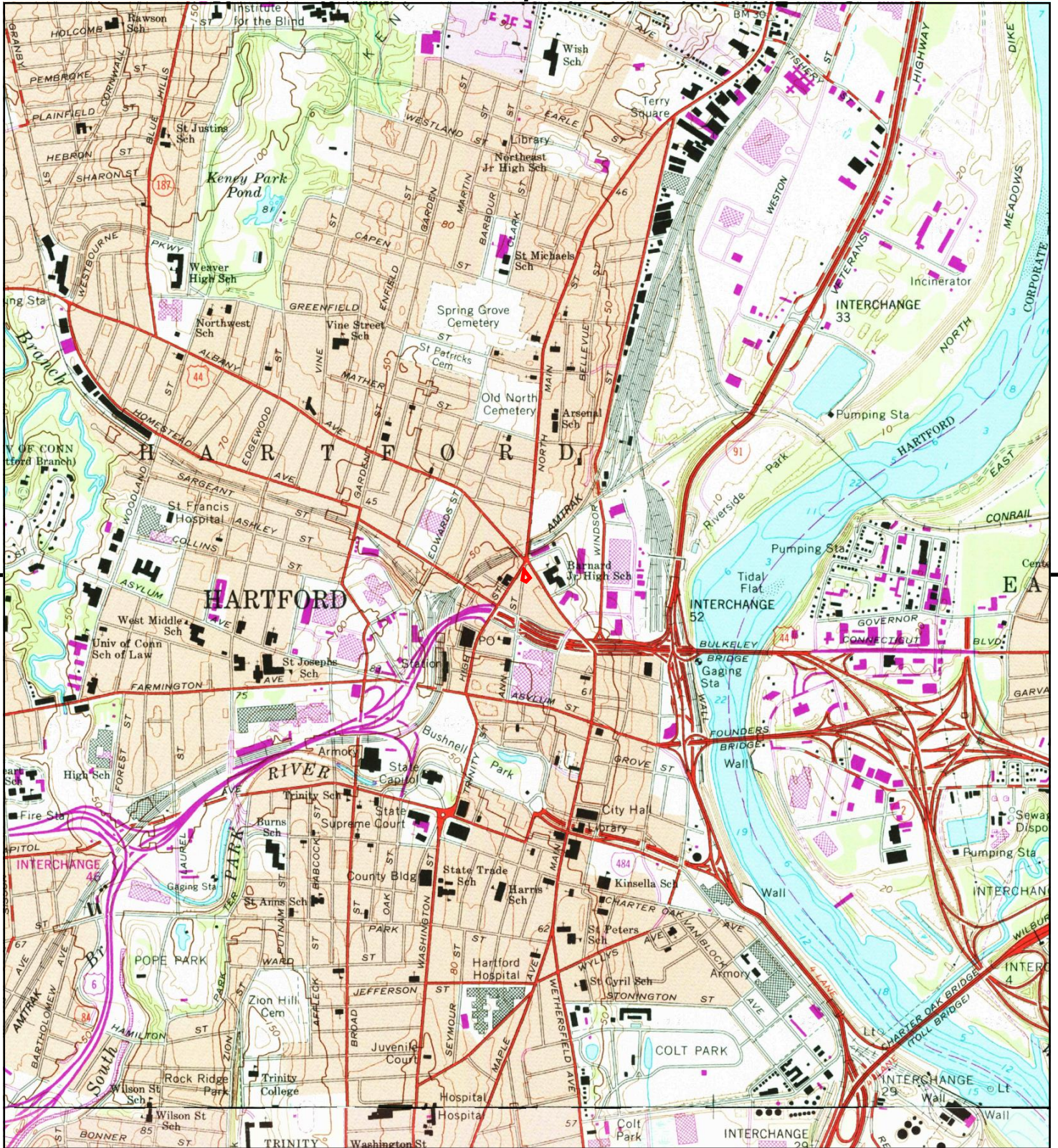
This report includes information from the following map sheet(s).



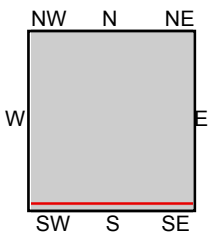
TP, Hartford North, 1992, 7.5-minute
S, Hartford South, 1992, 7.5-minute

SITE NAME: City of Hartford Phase I ESA
ADDRESS: 1355-1357 Main Street
Hartford, CT 06103
CLIENT: Nover-Armstrong, INC.





This report includes information from the following map sheet(s).



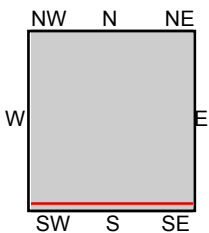
TP, Hartford North, 1984, 7.5-minute
S, Hartford South, 1984, 7.5-minute

SITE NAME: City of Hartford Phase I ESA
ADDRESS: 1355-1357 Main Street
Hartford, CT 06103
CLIENT: Nover-Armstrong, INC.





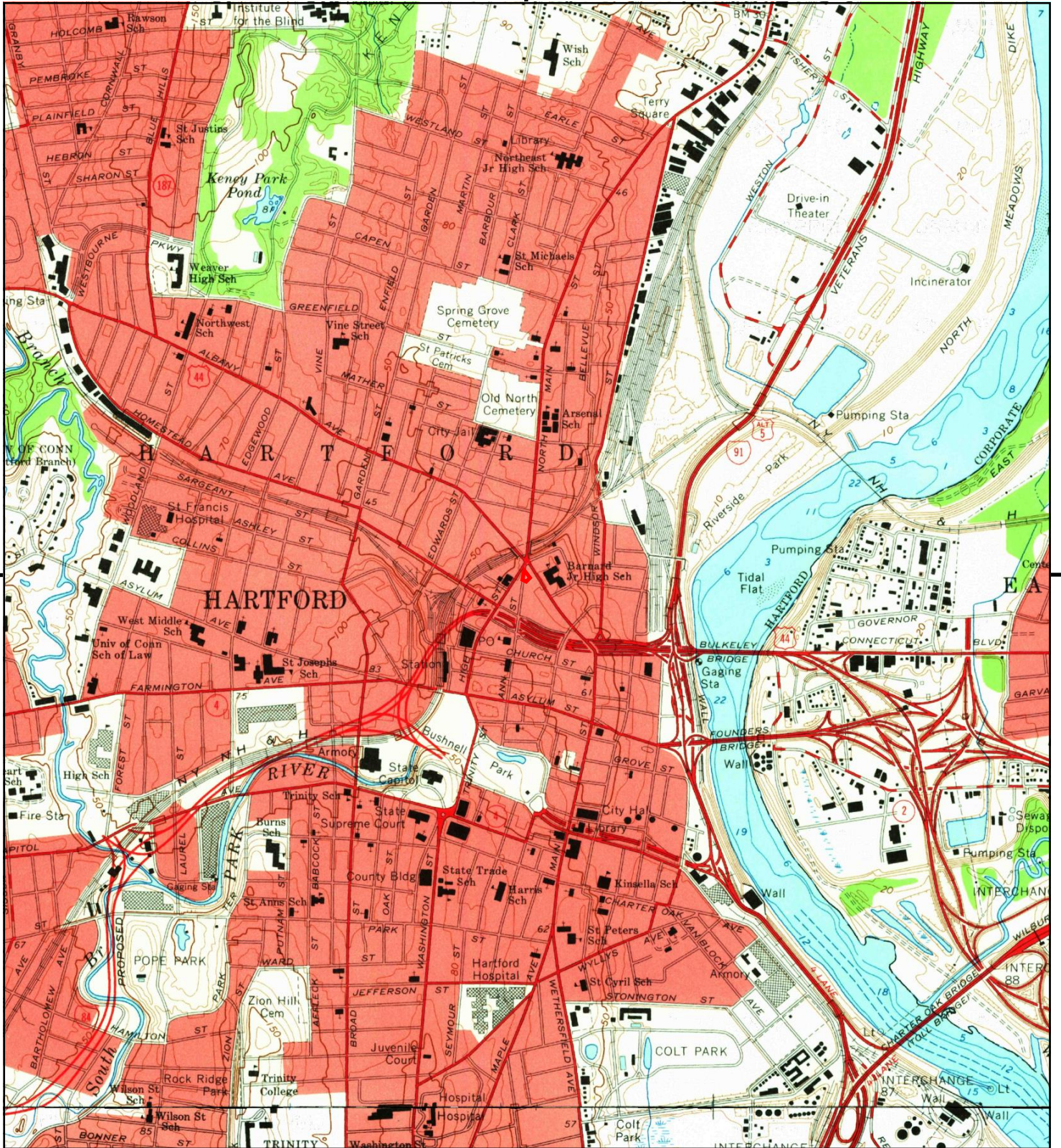
This report includes information from the following map sheet(s).



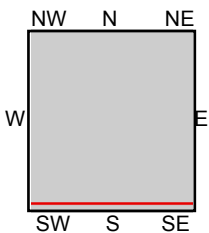
TP, Hartford North, 1972, 7.5-minute
S, Hartford South, 1972, 7.5-minute

SITE NAME: City of Hartford Phase I ESA
ADDRESS: 1355-1357 Main Street
Hartford, CT 06103
CLIENT: Nover-Armstrong, INC.





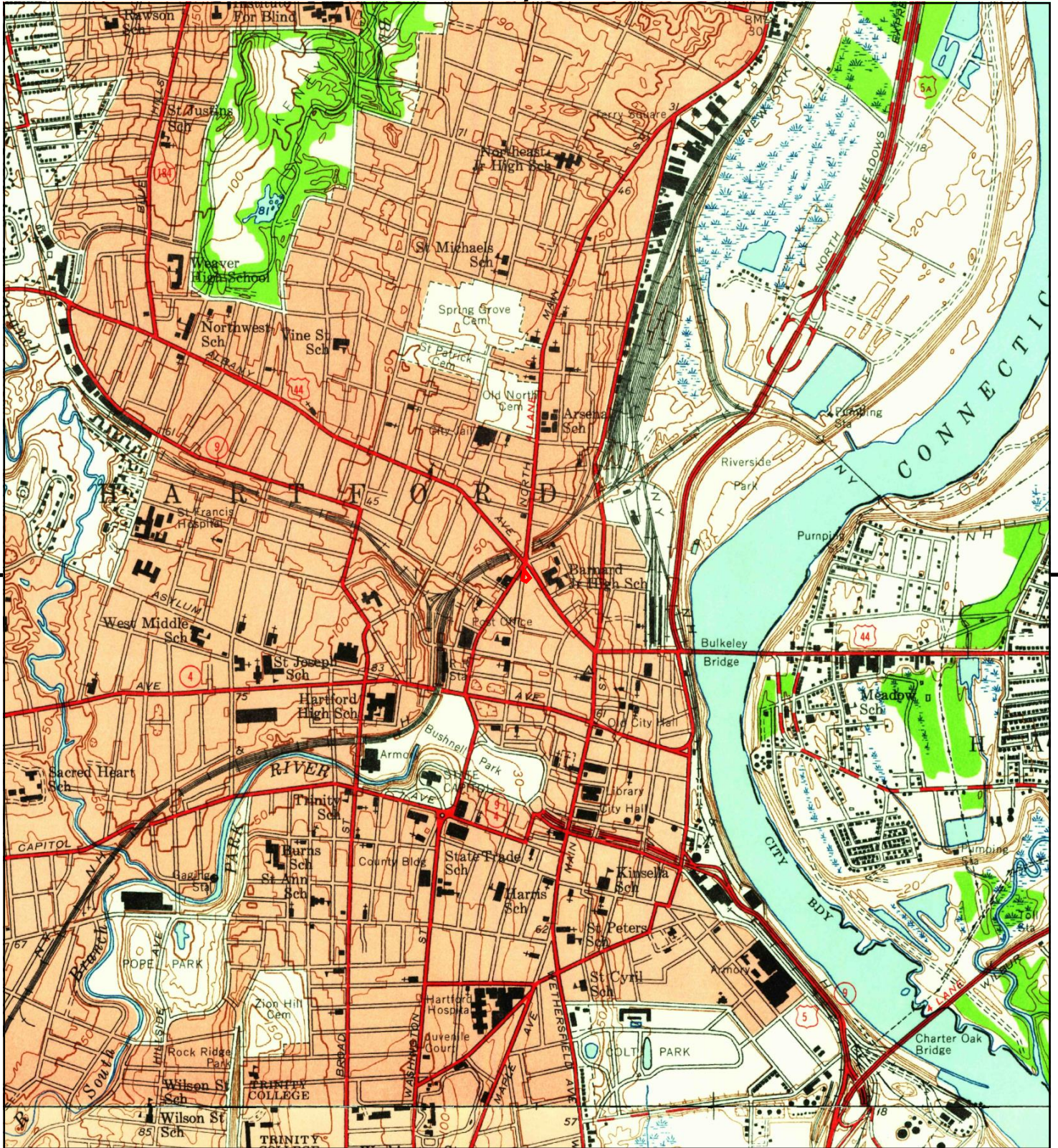
This report includes information from the following map sheet(s).



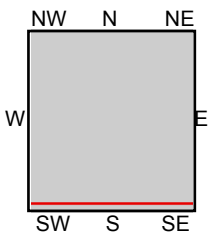
TP, Hartford North, 1964, 7.5-minute
S, Hartford South, 1964, 7.5-minute

SITE NAME: City of Hartford Phase I ESA
ADDRESS: 1355-1357 Main Street
Hartford, CT 06103
CLIENT: Nover-Armstrong, INC.





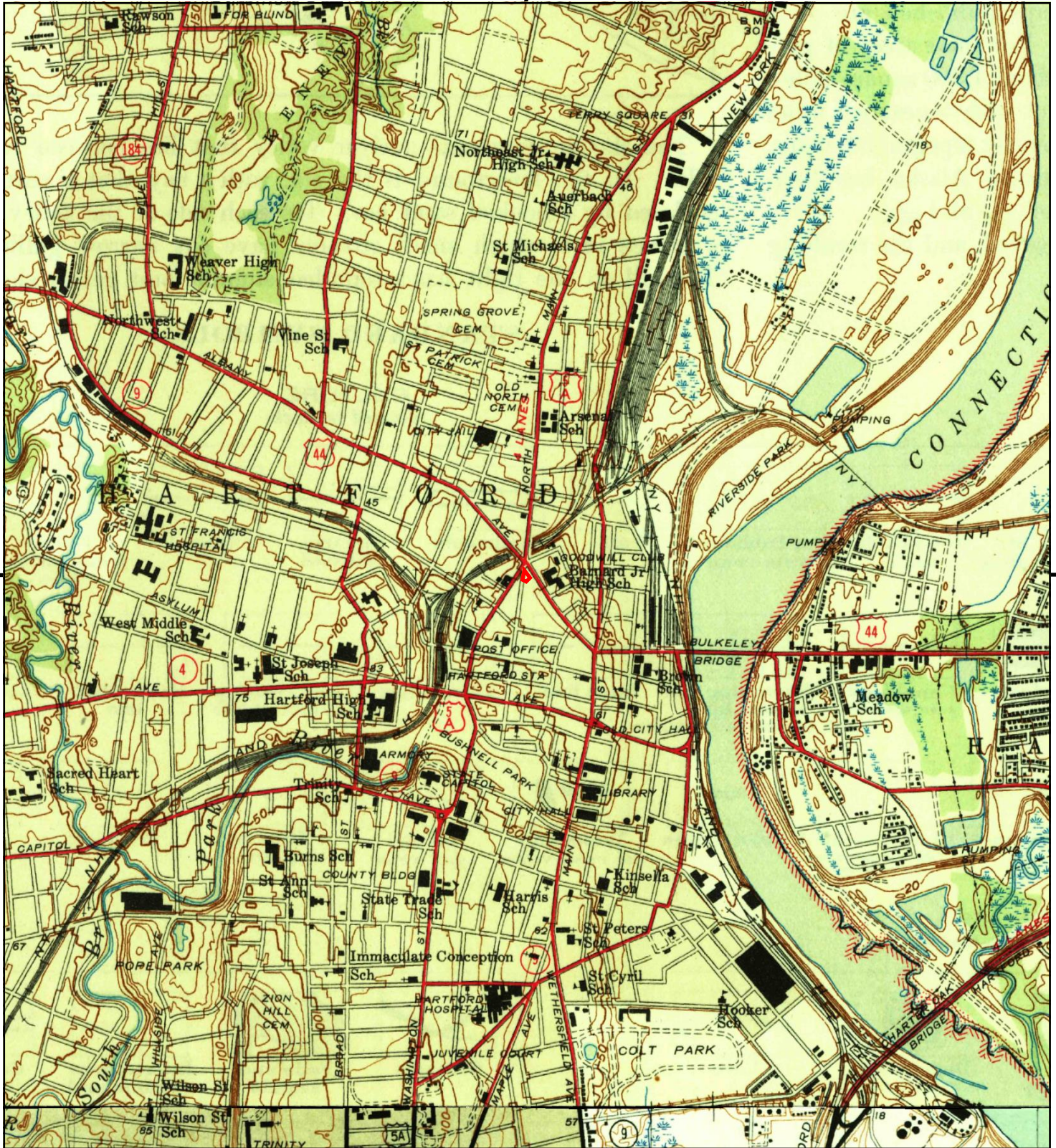
This report includes information from the following map sheet(s).



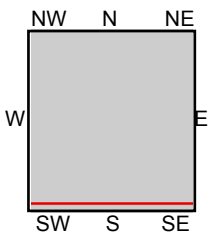
TP, Hartford North, 1952, 7.5-minute
S, Hartford South, 1952, 7.5-minute

SITE NAME: City of Hartford Phase I ESA
ADDRESS: 1355-1357 Main Street
Hartford, CT 06103
CLIENT: Nover-Armstrong, INC.





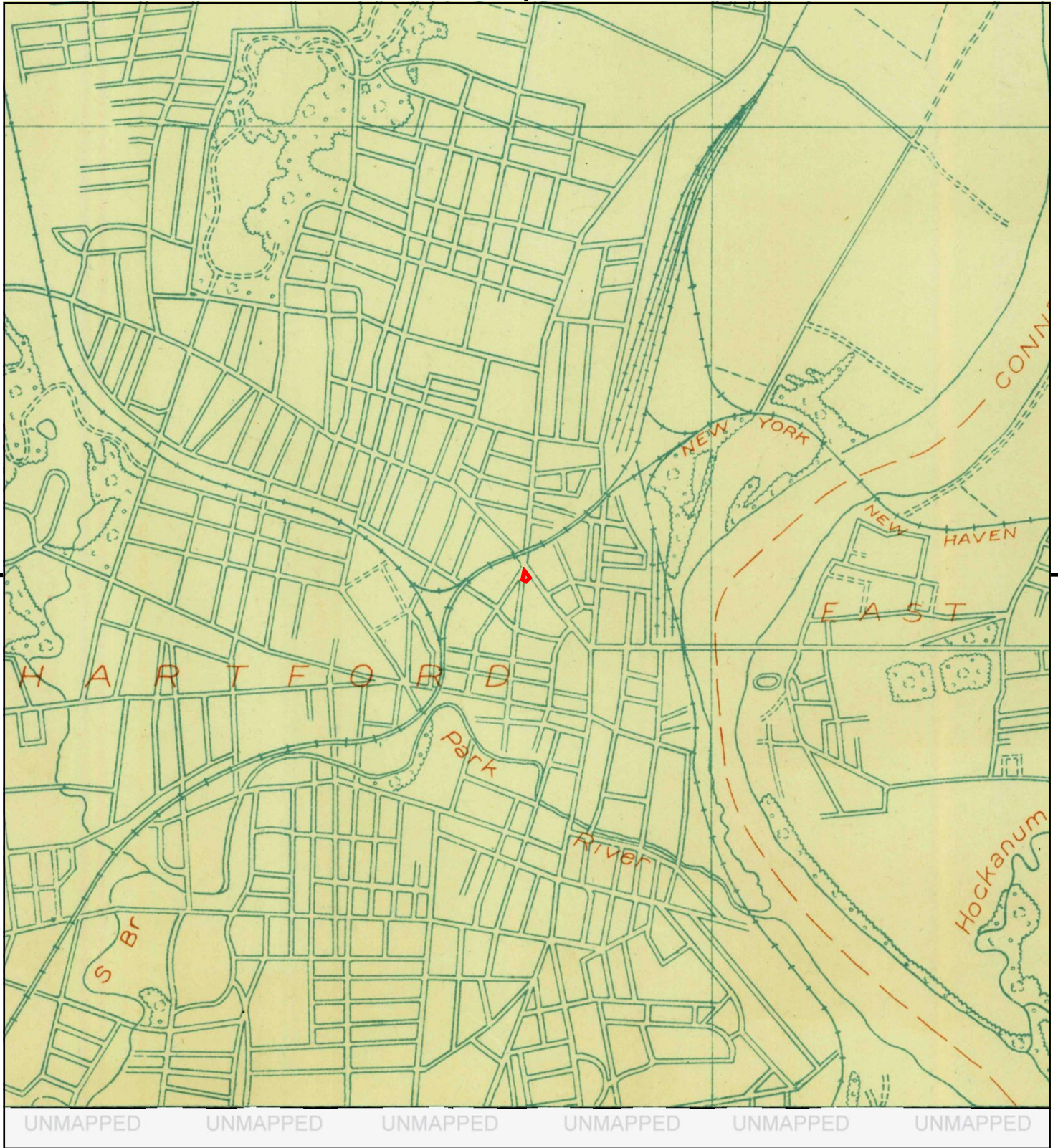
This report includes information from the following map sheet(s).



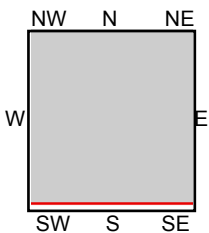
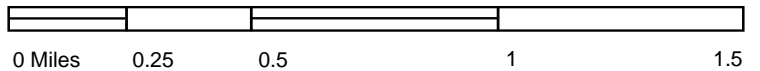
TP, Hartford North, 1945, 7.5-minute
S, Hartford South, 1944, 7.5-minute

SITE NAME: City of Hartford Phase I ESA
ADDRESS: 1355-1357 Main Street
Hartford, CT 06103
CLIENT: Nover-Armstrong, INC.





This report includes information from the following map sheet(s).



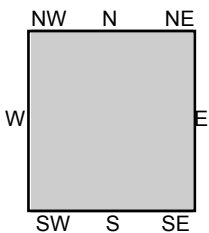
TP, Windsor, 1928, 7.5-minute

SITE NAME: City of Hartford Phase I ESA
ADDRESS: 1355-1357 Main Street
 Hartford, CT 06103
CLIENT: Nover-Armstrong, INC.





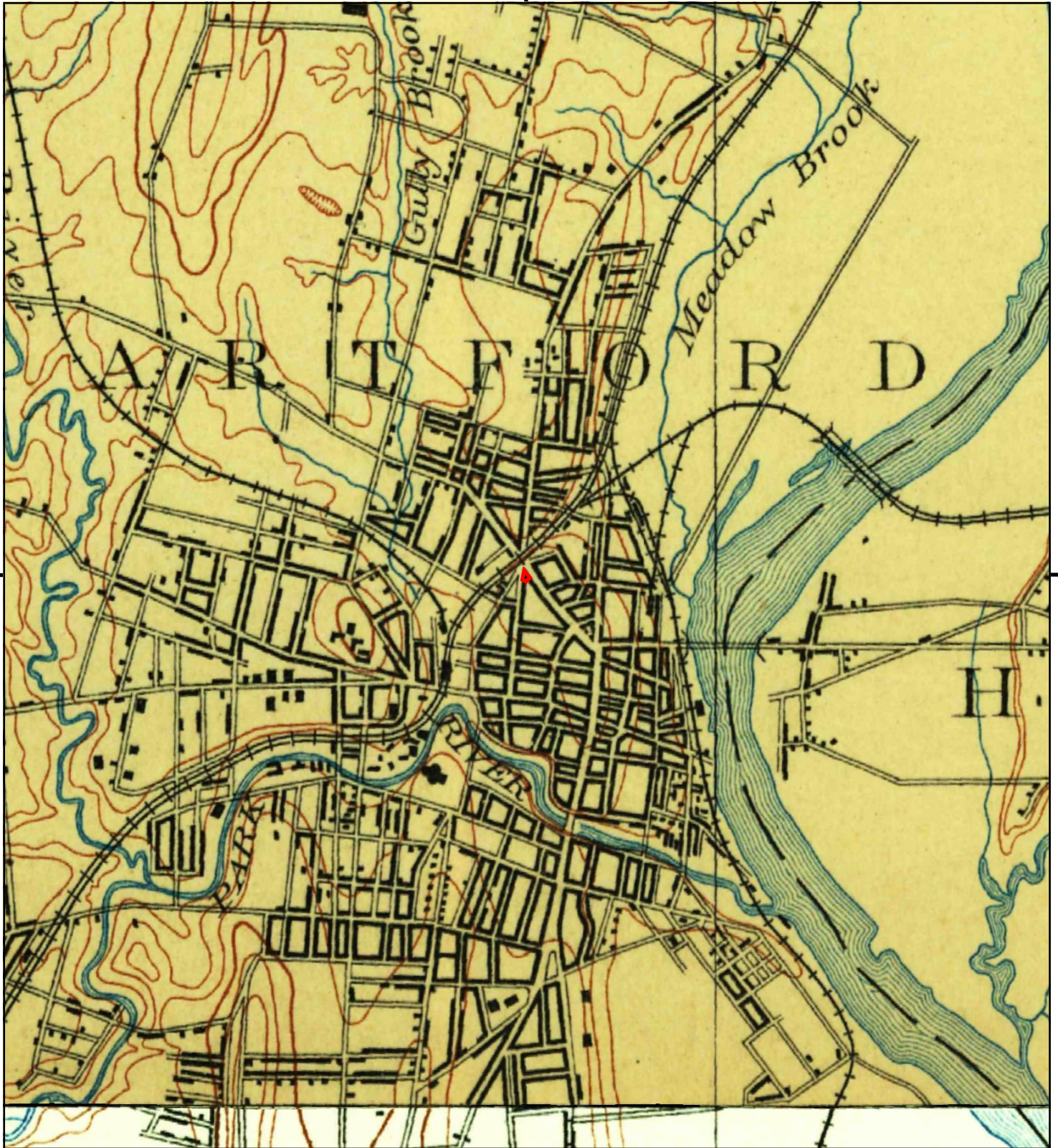
This report includes information from the following map sheet(s).



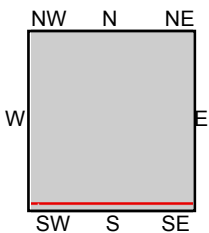
TP, Farmington, 1906, 30-minute

SITE NAME: City of Hartford Phase I ESA
 ADDRESS: 1355-1357 Main Street
 Hartford, CT 06103
 CLIENT: Nover-Armstrong, INC.





This report includes information from the following map sheet(s).



TP, Hartford, 1892, 15-minute
S, Middletown, 1893, 15-minute

SITE NAME: City of Hartford Phase I ESA
ADDRESS: 1355-1357 Main Street
Hartford, CT 06103
CLIENT: Nover-Armstrong, INC.





City of Hartford Phase I ESA

1355-1357 Main Street

Hartford, CT 06103

Inquiry Number: 5938032.8

January 16, 2020

The EDR Aerial Photo Decade Package



6 Armstrong Road, 4th floor
Shelton, CT 06484
Toll Free: 800.352.0050
www.edrnet.com

EDR Aerial Photo Decade Package

01/16/20

Site Name:

City of Hartford Phase I ESA
1355-1357 Main Street
Hartford, CT 06103
EDR Inquiry # 5938032.8

Client Name:

Nover-Armstrong, INC.
124 Main Street
CARVER, MA 02330
Contact: Matthew Rood



Environmental Data Resources, Inc. (EDR) Aerial Photo Decade Package is a screening tool designed to assist environmental professionals in evaluating potential liability on a target property resulting from past activities. EDR's professional researchers provide digitally reproduced historical aerial photographs, and when available, provide one photo per decade.

Search Results:

<u>Year</u>	<u>Scale</u>	<u>Details</u>	<u>Source</u>
2016	1"=500'	Flight Year: 2016	USDA/NAIP
2012	1"=500'	Flight Year: 2012	USDA/NAIP
2008	1"=500'	Flight Year: 2008	USDA/NAIP
2005	1"=500'	Flight Year: 2005	USDA/NAIP
1995	1"=500'	Flight Date: April 20, 1995	CTMAGIC
1992	1"=500'	Acquisition Date: April 13, 1992	USGS/DOQQ
1989	1"=500'	Flight Date: June 01, 1989	EDR
1985	1"=500'	Flight Date: March 25, 1985	USDA
1972	1"=500'	Flight Date: April 26, 1972	USGS
1970	1"=500'	Flight Date: March 10, 1970	CTMAGIC
1967	1"=500'	Flight Date: June 28, 1967	USDA
1962	1"=500'	Flight Date: March 22, 1962	USGS
1959	1"=500'	Flight Date: October 29, 1959	USGS
1951	1"=500'	Flight Date: November 21, 1951	CTMAGIC
1943	1"=500'	Flight Date: October 13, 1943	USGS
1941	1"=500'	Flight Date: October 26, 1941	USGS
1934	1"=500'	Flight Date: May 08, 1934	FAIR

When delivered electronically by EDR, the aerial photo images included with this report are for ONE TIME USE ONLY. Further reproduction of these aerial photo images is prohibited without permission from EDR. For more information contact your EDR Account Executive.

Disclaimer - Copyright and Trademark Notice

This Report contains certain information obtained from a variety of public and other sources reasonably available to Environmental Data Resources, Inc. It cannot be concluded from this Report that coverage information for the target and surrounding properties does not exist from other sources. NO WARRANTY EXPRESSED OR IMPLIED, IS MADE WHATSOEVER IN CONNECTION WITH THIS REPORT. ENVIRONMENTAL DATA RESOURCES, INC. SPECIFICALLY DISCLAIMS THE MAKING OF ANY SUCH WARRANTIES, INCLUDING WITHOUT LIMITATION, MERCHANTABILITY OR FITNESS FOR A PARTICULAR USE OR PURPOSE. ALL RISK IS ASSUMED BY THE USER. IN NO EVENT SHALL ENVIRONMENTAL DATA RESOURCES, INC. BE LIABLE TO ANYONE, WHETHER ARISING OUT OF ERRORS OR OMISSIONS, NEGLIGENCE, ACCIDENT OR ANY OTHER CAUSE, FOR ANY LOSS OF DAMAGE, INCLUDING, WITHOUT LIMITATION, SPECIAL, INCIDENTAL, CONSEQUENTIAL, OR EXEMPLARY DAMAGES. ANY LIABILITY ON THE PART OF ENVIRONMENTAL DATA RESOURCES, INC. IS STRICTLY LIMITED TO A REFUND OF THE AMOUNT PAID FOR THIS REPORT. Purchaser accepts this Report "AS IS". Any analyses, estimates, ratings, environmental risk levels or risk codes provided in this Report are provided for illustrative purposes only, and are not intended to provide, nor should they be interpreted as providing any facts regarding, or prediction or forecast of, any environmental risk for any property. Only a Phase I Environmental Site Assessment performed by an environmental professional can provide information regarding the environmental risk for any property. Additionally, the information provided in this Report is not to be construed as legal advice.

Copyright 2020 by Environmental Data Resources, Inc. All rights reserved. Reproduction in any media or format, in whole or in part, of any report or map of Environmental Data Resources, Inc., or its affiliates, is prohibited without prior written permission.

EDR and its logos (including Sanborn and Sanborn Map) are trademarks of Environmental Data Resources, Inc. or its affiliates. All other trademarks used herein are the property of their respective owners.



INQUIRY #: 5938032.8

YEAR: 2016

— = 500'





INQUIRY #: 5938032.8

YEAR: 2012

— = 500'





INQUIRY #: 5938032.8

YEAR: 2008

— = 500'





INQUIRY #: 5938032.8

YEAR: 2005

— = 500'





INQUIRY #: 5938032.8

YEAR: 1995

— = 500'





INQUIRY #: 5938032.8

YEAR: 1992

— = 500'





INQUIRY #: 5938032.8

YEAR: 1989

— = 500'





INQUIRY #: 5938032.8

YEAR: 1985

— = 500'





INQUIRY #: 5938032.8

YEAR: 1972

— = 500'





INQUIRY #: 5938032.8

YEAR: 1970

— = 500'





INQUIRY #: 5938032.8

YEAR: 1967

— = 500'





INQUIRY #: 5938032.8

YEAR: 1962

— = 500'





INQUIRY #: 5938032.8

YEAR: 1959

— = 500'





INQUIRY #: 5938032.8

YEAR: 1951

— = 500'





INQUIRY #: 5938032.8

YEAR: 1943

— = 500'





INQUIRY #: 5938032.8

YEAR: 1941

— = 500'





INQUIRY #: 5938032.8

YEAR: 1934

— = 500'



City of Hartford Phase I ESA

1355-1357 Main Street

Hartford, CT 06103

Inquiry Number: 6822465.2s

February 22, 2022

EDR Vapor Encroachment Screen

Prepared using EDR's Vapor Encroachment Worksheet

TABLE OF CONTENTS

<u>SECTION</u>	<u>PAGE</u>
Executive Summary	ES1
Primary Map	2
Secondary Map	3
Map Findings	4
Record Sources and Currency	GR-1

Thank you for your business.
 Please contact EDR at 1-800-352-0050
 with any questions or comments.

Disclaimer - Copyright and Trademark Notice

The EDR Vapor Encroachment Worksheet enables EDR's customers to make certain online modifications that effects maps, text and calculations contained in this Report. As a result, maps, text and calculations contained in this Report may have been so modified. EDR has not taken any action to verify any such modifications, and this report and the findings set forth herein must be read in light of this fact. Environmental Data Resources shall not be responsible for any customer's decision to include or not include in any final report any records determined to be within the relevant minimum search distances.

This report contains information obtained from a variety of public and other sources reasonably available to Environmental Data Resources, Inc. It cannot be concluded from this Report that coverage information for the target and surrounding properties does not exist from other sources. **NO WARRANTY EXPRESSED OR IMPLIED, IS MADE WHATSOEVER IN CONNECTION WITH THIS REPORT. ENVIRONMENTAL DATA RESOURCES, INC. SPECIFICALLY DISCLAIMS THE MAKING OF ANY SUCH WARRANTIES, INCLUDING WITHOUT LIMITATION, MERCHANTABILITY OR FITNESS FOR A PARTICULAR USE OR PURPOSE. ALL RISK IS ASSUMED BY THE USER. IN NO EVENT SHALL ENVIRONMENTAL DATA RESOURCES, INC. BE LIABLE TO ANYONE, WHETHER ARISING OUT OF ERRORS OR OMISSIONS, NEGLIGENCE, ACCIDENT OR ANY OTHER CAUSE, FOR ANY LOSS OR DAMAGE, INCLUDING, WITHOUT LIMITATION, SPECIAL, INCIDENTAL, CONSEQUENTIAL, OR EXEMPLARY DAMAGES. ANY LIABILITY ON THE PART OF ENVIRONMENTAL DATA RESOURCES, INC. IS STRICTLY LIMITED TO A REFUND OF THE AMOUNT PAID FOR THIS REPORT.**

Purchaser accepts this report "AS IS". Any analyses, estimates, ratings, or risk codes provided in this report are provided for illustrative purposes only, and are not intended to provide, nor should they be interpreted as providing any facts regarding, or prediction or forecast of, any environmental risk for any property. Only a Phase I Environmental Site Assessment performed by an environmental professional can produce information regarding the environmental risk for any property. Additionally, the information provided in this Report is not to be construed as legal advice.

Copyright 2022 by Environmental Data Resources, Inc. All rights reserved. Reproduction in any media or format, in whole or in part, of any report or map of Environmental Data Resources, Inc., or its affiliates, is prohibited without prior written permission.

EDR and its logos (including Sanborn and Sanborn Map) are trademarks of Environmental Data Resources, Inc. or its affiliates. All other trademarks used herein are the property of their respective owners.

EXECUTIVE SUMMARY

A search of available environmental records was conducted by EDR. The report was designed to assist parties seeking to meet the search requirements of the ASTM Standard Practice for Assessment of Vapor Encroachment into Structures on Property Involved in Real Estate Transactions (E 2600).

STANDARD ENVIRONMENTAL RECORDS	Default Area of Concern (Miles)*	property	1/10	> 1/10
Lists of Federal NPL (Superfund) sites	1.0	0	0	0
Lists of Federal Delisted NPL sites	1.0	0	0	0
Lists of Federal sites subject to CERCLA removals and CERCLA orders	0.5	0	0	0
Lists of Federal CERCLA sites with NFRAP	0.5	0	0	0
Lists of Federal RCRA facilities undergoing Corrective Action	1.0	0	0	1
Lists of Federal RCRA TSD facilities	0.5	0	0	0
Lists of Federal RCRA generators	0.25	0	0	0
Federal institutional controls / engineering controls registries	0.5	0	0	0
Federal ERNS list	property	0	-	-
Lists of state- and tribal (Superfund) equivalent sites	not searched	-	-	-
Lists of state- and tribal hazardous waste facilities	1.0	0	0	2
Lists of state and tribal landfills and solid waste disposal facilities	0.5	0	0	0
Lists of state and tribal leaking storage tanks	0.5	0	1	2
Lists of state and tribal registered storage tanks	0.25	0	0	0
State and tribal institutional control / engineering control registries	0.5	0	0	0
Lists of state and tribal voluntary cleanup sites	0.5	0	0	0
Lists of state and tribal brownfield sites	0.5	0	0	3

ADDITIONAL ENVIRONMENTAL RECORDS

Local Brownfield lists	0.5	0	0	2
Local Lists of Landfill / Solid Waste Disposal Sites	0.5	0	0	0
Local Lists of Hazardous waste / Contaminated Sites	property	0	-	-
Local Lists of Registered Storage Tanks	not searched	-	-	-
Local Land Records	property	0	-	-
Records of Emergency Release Reports	property	0	-	-
Other Ascertainable Records	1.0	0	1	4

EDR HIGH RISK HISTORICAL RECORDS

EDR Exclusive Records	1.0	0	3	0
Exclusive Recovered Govt. Archives	property	0	-	-

EXECUTIVE SUMMARY

EDR RECOVERED GOVERNMENT ARCHIVES

EDR Exclusive Records	1.0	0	3	0
Exclusive Recovered Govt. Archives	property	0	-	-

*The Default Area of Concern may be adjusted by the environmental professional using experience and professional judgement. Each category may include several databases, and each database may have a different distance. A list of individual databases is provided at the back of this report.

EXECUTIVE SUMMARY

TARGET PROPERTY INFORMATION

ADDRESS

CITY OF HARTFORD PHASE I ESA
1355-1357 MAIN STREET
HARTFORD, CT 06103

COORDINATES

Latitude (North):	41.772766 - 41° 46' 21.958008"
Longitude (West):	72.676831 - 72° 40' 36.602783"
Elevation:	63 ft. above sea level

EXECUTIVE SUMMARY

SEARCH RESULTS

Unmappable (orphan) sites are not considered in the foregoing analysis.

STANDARD ENVIRONMENTAL RECORDS

<u>Name</u>	<u>Address</u>	<u>Dist/Dir</u>	<u>Map ID</u>	<u>Page</u>
BRIDGESTONE / FIRESTONE, INC. CT PROPERTY: CT PROPERTY LUST: LUST	1400 MAIN STREET	<1/10 N	▲ B4	10
MAIN AND CHAPEL BROWNFIELDS: BROWNFIELDS	1161 MAIN STREET	1/10 - 1/3 SE	▲ E7	33
1212 MAIN STREET BROWNFIELDS: BROWNFIELDS	1212 MAIN STREET	1/10 - 1/3 SE	▲ I9	40
DONO REDEVELOPMENT - 1212 MAIN STREET LUST: LUST SPILLS: SPILLS BROWNFIELDS: BROWNFIELDS	1212 MAIN STREET	1/10 - 1/3 SE	▲ I10	40
TRAVELERS INSURANCE COMPANY SDADB: SDADB	300 WINDSOR STREET	1/10 - 1/3 E	◆ L11	43
GOODYEAR AUTO SERVICE SDADB: SDADB	306 MARKET STREET	1/10 - 1/3 E	◆ S13	50
SYED GAS & CONVENIENCE STORE MANIFEST: CT MANIFEST ENF: ENFORCEMENT LUST: LUST	410 MARKET ST	1/10 - 1/3 E	◆ 14	52
WESTINGHOUSE ELECTRIC CORP RCRA NonGen / NLR: RCRA NonGen / NLR CORRACTS: CORRACTS FINDS: FINDS ECHO: ECHO	360 MARKET ST	1/10 - 1/3 E	◆ S15	58

ADDITIONAL ENVIRONMENTAL RECORDS

<u>Name</u>	<u>Address</u>	<u>Dist/Dir</u>	<u>Map ID</u>	<u>Page</u>
BRIDGESTONE / FIRESTONE, INC. CT PROPERTY: CT PROPERTY LUST: LUST	1400 MAIN STREET	<1/10 N	▲ B4	10
BRIDGESTONE/FIRESTONE INC. CPCS: CPCS SPILLS: SPILLS	1400 SOUTH MAIN STREET	<1/10 N	▲ B5	16
MAIN AND CHAPEL US BROWNFIELDS: US BROWNFIELDS	1161 MAIN STREET 40 CHAPEL STREET	1/10 - 1/3 SE	▲ E6	18

EXECUTIVE SUMMARY

<u>Name</u>	<u>Address</u>	<u>Dist/Dir</u>	<u>Map ID</u>	<u>Page</u>
40 CHAPEL STREET FINDS: FINDS US BROWNFIELDS: US BROWNFIELDS	40 CHAPEL STREET	1/10 - 1/3 SSE	▲ 8	33
DONO REDEVELOPMENT - 1212 MAIN STREET LUST: LUST SPILLS: SPILLS BROWNFIELDS: BROWNFIELDS	1212 MAIN STREET	1/10 - 1/3 SE	▲ I10	40
TRAVELERS INS CO MANIFEST: CT MANIFEST SPILLS: SPILLS ASBESTOS: ASBESTOS	300 WINDSOR ST	1/10 - 1/3 E	◆ L12	45
SYED GAS & CONVENIENCE STORE MANIFEST: CT MANIFEST ENF: ENFORCEMENT LUST: LUST	410 MARKET ST	1/10 - 1/3 E	◆ 14	52
WESTINGHOUSE ELECTRIC CORP RCRA NonGen / NLR: RCRA NonGen / NLR CORRACTS: CORRACTS FINDS: FINDS ECHO: ECHO	360 MARKET ST	1/10 - 1/3 E	◆ S15	58

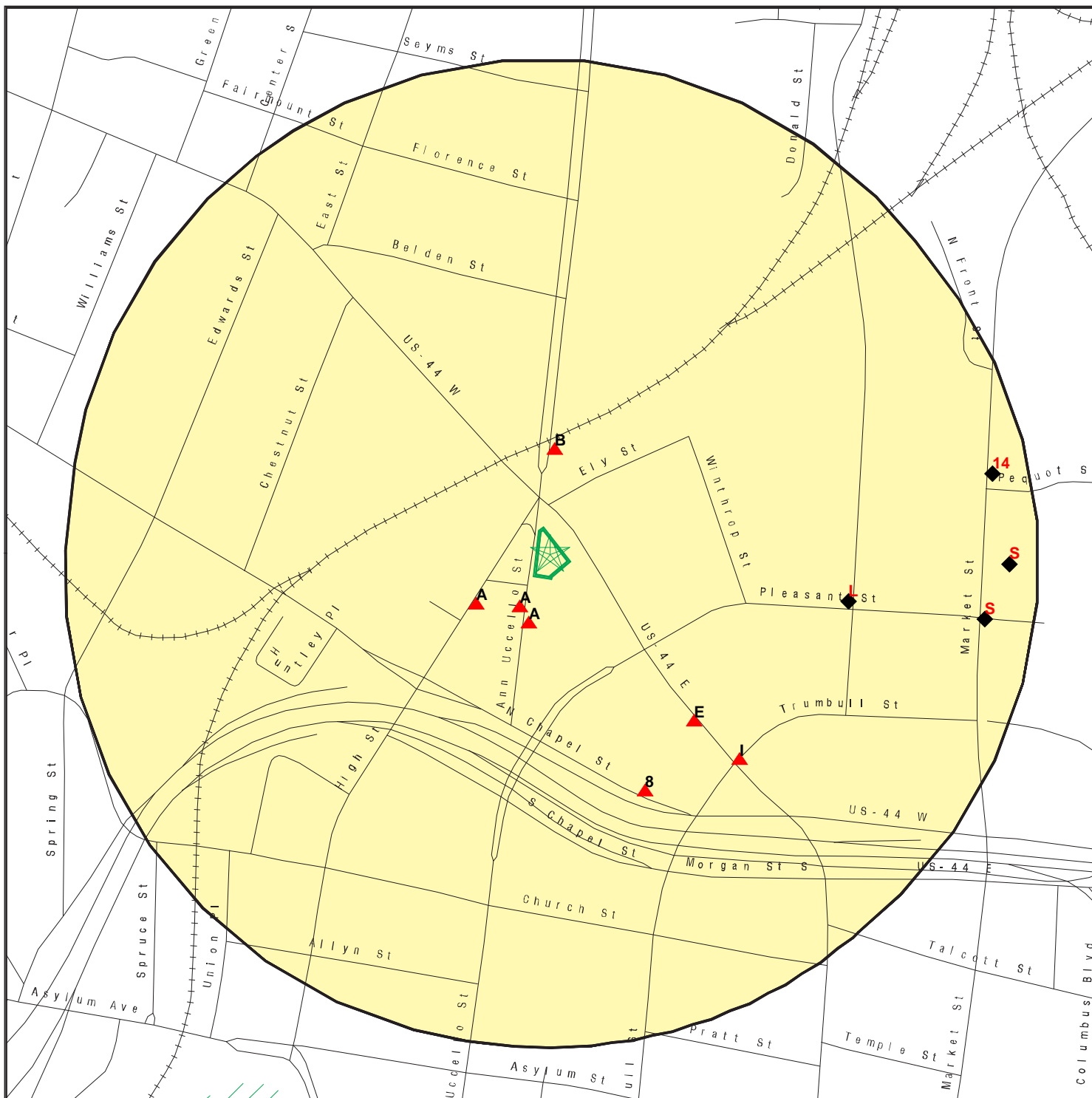
EDR HIGH RISK HISTORICAL RECORDS







<u>Name</u>	<u>Address</u>	<u>Dist/Dir</u>	<u>Map ID</u>	<u>Page</u>
PATS SAVEWAY GAS EDR Hist Auto: EDR Hist Auto	495 ANN STREET	<1/10 SSW	▲ A1	9
K-I-M ENTERPRISES EDR Hist Auto: EDR Hist Auto	482 ANN ST	<1/10 SSW	▲ A2	9
KIMS AUTO SERVICE INC EDR Hist Auto: EDR Hist Auto	240 HIGH ST	<1/10 SW	▲ A3	10




EDR RECOVERED GOVERNMENT ARCHIVES

<u>Name</u>	<u>Address</u>	<u>Dist/Dir</u>	<u>Map ID</u>	<u>Page</u>
Not Reported				

PRIMARY MAP - 6822465.2S



-  Target Property
-  Sites at elevations higher than or equal to the target property
-  Sites at elevations lower than the target property
-  Manufactured Gas Plants
-  National Priority List Sites
-  Dept. Defense Sites

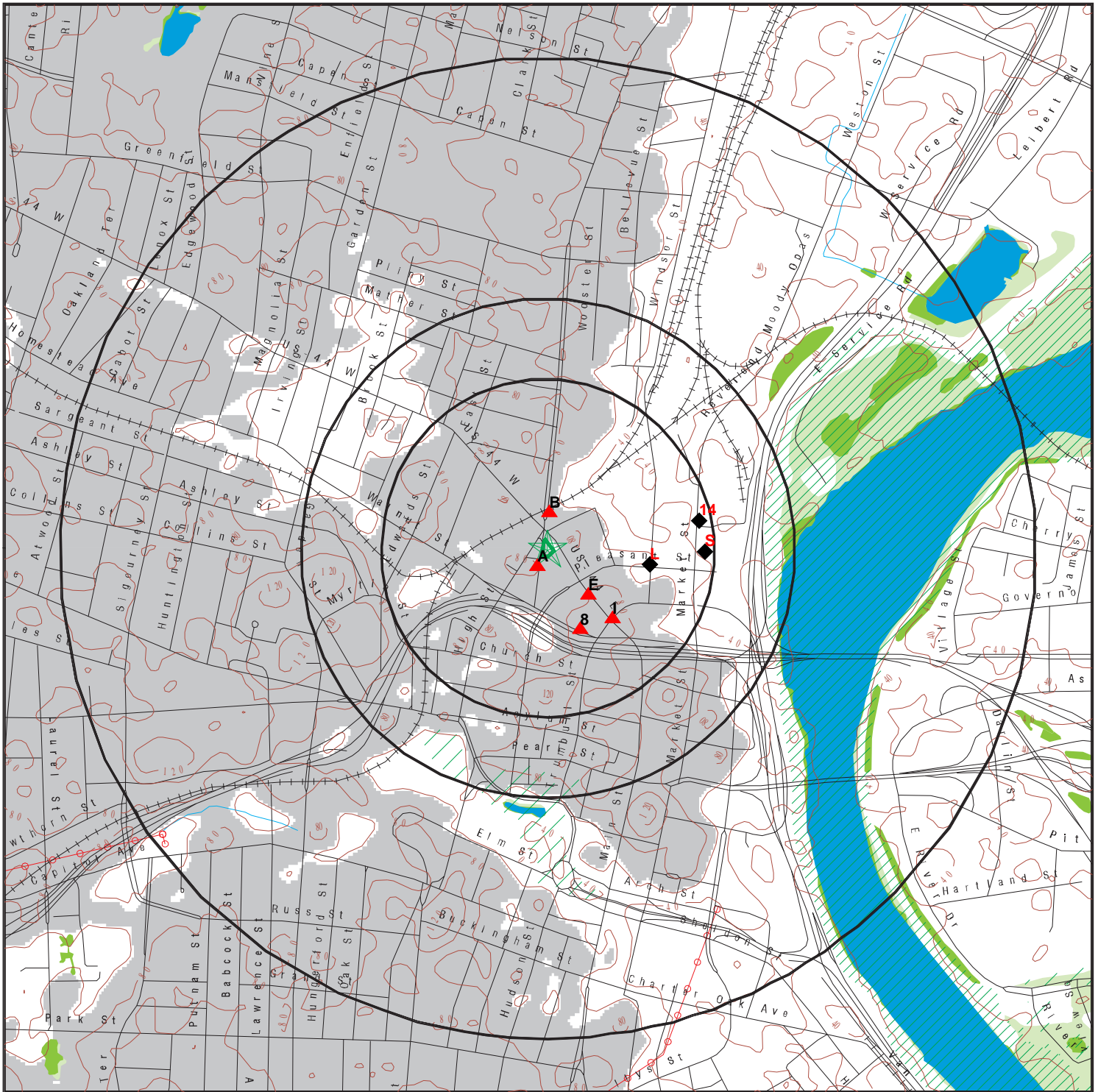
-  Indian Reservations BIA
-  Special Flood Hazard Area (1%)
-  0.2% Annual Chance Flood Hazard

This report includes Interactive Map Layers to display and/or hide map information. The legend includes only those icons for the default map view.

SITE NAME: City of Hartford Phase I ESA
 ADDRESS: 1355-1357 Main Street
 Hartford CT 06103
 LAT/LONG: 41.772766 / 72.676831

CLIENT: Beta Engineering Inc.
 CONTACT: Chanler Florian
 INQUIRY #: 6822465.2s
 DATE: January 18, 2022 12:04 pm

SECONDARY MAP - 6822465.2S



Target Property

Sites at elevations higher than or equal to the target property

Sites at elevations lower than the target property

Manufactured Gas Plants

National Priority List Sites

Dept. Defense Sites

Indian Reservations BIA

Power transmission lines

Special Flood Hazard Area (1%)

0.2% Annual Chance Flood Hazard

National Wetland Inventory

State Wetlands

Upgradient Area

This report includes Interactive Map Layers to display and/or hide map information. The legend includes only those icons for the default map view.

SITE NAME: City of Hartford Phase I ESA
 ADDRESS: 1355-1357 Main Street
 Hartford CT 06103
 LAT/LONG: 41.727266 / 72.676831

CLIENT: Beta Engineering Inc.
 CONTACT: Chanler Florian
 INQUIRY #: 6822465.2S
 DATE: January 18, 2022 12:03 pm

MAP FINDINGS

LEGEND

FACILITY NAME FACILITY ADDRESS, CITY, ST, ZIP		EDR SITE ID NUMBER
◆ MAP ID#	Direction Distance Range (Distance feet / miles)	ASTM 2600 Record Sources found in this report. Each database searched has been assigned to one or more categories. For detailed information about categorization, see the section of the report Records Searched and Currency.
	Relative Elevation Feet Above Sea Level	
Worksheet:		
Comments: Comments may be added on the online Vapor Encroachment Worksheet.		

DATABASE ACRONYM: Applicable categories (A hoverbox with database description).

PATS SAVEWAY GAS 495 ANN STREET, HARTFORD, CT, 06103		1021738964
▲ A1	SSW <1/10 (134 ft. / 0.025 mi.)	EDR Exclusive Records
	18 ft. Higher Elevation 81 ft. Above Sea Level	

Worksheet:

EDR Hist Auto: EDR Exclusive Records

Year: Name: / Type:
 1975: PATS SAVEWAY GAS / Gasoline Service Stations
 1976: PATS SAVEWAY GAS / Gasoline Service Stations

K-I-M ENTERPRISES 482 ANN ST, HARTFORD, CT, 06103		1020999822
▲ A2	SSW <1/10 (183 ft. / 0.035 mi.)	EDR Exclusive Records
	16 ft. Higher Elevation 79 ft. Above Sea Level	

Worksheet:

EDR Hist Auto: EDR Exclusive Records

Year: Name: / Type:
 1972: Not Reported
 1973: Not Reported
 1974: K I M ENTERPRISES / Real Estate Agents And Managers
 1975: K I M ENTERPRISES / Real Estate Agents And Managers
 1976: K I M ENTERPRISES / Real Estate Agents And Managers
 1977: K I M ENTERPRISES / Real Estate Agents And Managers
 1978: K I M ENTERPRISES / Real Estate Agents And Managers
 1979: K I M ENTERPRISES / Real Estate Agents And Managers

MAP FINDINGS

K-I-M ENTERPRISES, 482 ANN ST, HARTFORD, CT 06103 (Continued)

KIMS AUTO SERVICE INC 240 HIGH ST, HARTFORD, CT, 06103			1020881652
▲ A3	SW <1/10	(247 ft. / 0.047 mi.)	EDR Exclusive Records
	21 ft. Higher Elevation	84 ft. Above Sea Level	

Worksheet:

EDR Hist Auto: EDR Exclusive Records

Year: Name: / Type:
 1969: KIMS AUTO SERVICE INC / Gasoline Service Stations
 1970: KIMS AUTO SERVICE INC / Gasoline Service Stations
 1971: HOLLISTER AUTOMOTIVE SERVICE / Gasoline Service Stations

BRIDGESTONE / FIRESTONE, INC. 1400 MAIN STREET, HARTFORD, CT,			S109728012
▲ B4	N <1/10	(296 ft. / 0.056 mi.)	Lists of state and tribal leaking storage tanks Local Land Records
	5 ft. Higher Elevation	68 ft. Above Sea Level	

Worksheet:

LUST: Lists of state and tribal leaking storage tanks

Name: Not Reported
 Name 2: Not Reported
 Address: 1400 MAIN STREET
 Address 2: Not Reported
 City,State,Zip: HARTFORD, CT
 LUST Case Id: 36694
 Release Date: 08/03/1999
 Site Case ID: 64-5700
 Substance: Heating Fuel, Gasoline
 Release Source: Unknown
 Release Cause: Unknown
 Release Identified: Removal/Closure
 Case Number: 0099-05122
 Release Quantity: Unknown
 Facility City Number: Not Reported

Detail As of 06/2020:

Name: BRIDGESTONE/FIRESTONE INC.
 Name 2: Not Reported
 Address: 1400 MAIN STREET
 City,State,Zip: HARTFORD, CT 06106
 Address 2: Not Reported
 LUST Id: 8668
 UST Facility Id: 5700

MAP FINDINGS

BRIDGESTONE / FIRESTONE, INC., 1400 MAIN STREET, HARTFORD, CT (Continued)

LUST Case Id:	36694
Lust Status:	Lust Completed
Processing Status:	Not Reported
EPA Reportable:	False
Motor Fuel:	False
Diesel:	False
Gasoline:	False
Other:	False
Other Release:	Not Reported
No Release:	False
Leak:	False
Tank:	False
Piping:	False
Overfill:	False
Removal:	False
Incident Date:	08/03/1999
Entry Date:	Not Reported
Site Case Id:	9905122
UST Site Id:	866
Cost Recovery Spill Case #:	Not Reported
Old SITS Number:	Not Reported
Case Log Id:	Not Reported
Monthly Report Id:	0
UST Owner Id:	8495
LUST Owner Id:	Not Reported
UST Event Id:	8849
Contact Info:	Not Reported
Contact EMail:	Not Reported
Site Contact City,St,Zip:	UNKNOWN
2nd Contact:	Not Reported
2nd Contact EMail:	Not Reported
2nd Contact Address:	Not Reported
2nd Contact City,St,Zip:	UNKNOWN
2nd Contact Address 2:	Not Reported
2nd Contact City 2:	Not Reported
2nd Contact Phone Number:	Not Reported
2nd Contact Fax Number:	Not Reported
2nd Contact Type:	Not Reported
Facility City Num:	64
Site Contact:	Not Reported
Site Contact Address:	Not Reported
Site Contact Add 2:	Not Reported
Site Contact City 2:	Not Reported
Site Contact Phone:	Not Reported
Site Contact Fax:	Not Reported
Site Contact Type:	Not Reported
Department Contact 1:	Not Reported
Department Contact 2:	Not Reported
Referral Source:	Not Reported
Offsite Source:	False

MAP FINDINGS

BRIDGESTONE / FIRESTONE, INC., 1400 MAIN STREET, HARTFORD, CT (Continued)

Date Referred:	Not Reported
Emergency:	False
Private Heating Fuel:	False
Commercial Heating Fuel:	True
Commercial HF < 2100 Gal.:	False
Commercial HF > 2100 Gal.:	False
Commercial HF - Size Unk:	True
No LUST Site:	False
Cost Recvry Prgm Candidate:	False
OCSR Complete:	True
Follow Up Flag:	False
Alternate Water Supply:	False
Relocation:	False
Responsible Party:	False
Responsible EMail:	Not Reported
Resp Party Name:	Not Reported
Resp Party Address:	Not Reported
Resp Party City,St,Zip:	Not Reported
Resp Party Town Number:	UNKNOWN
Resp Party Phone:	Not Reported
Resp Party Fax:	Not Reported
Resp Party Name 2:	Not Reported
Resp Party Address 2:	Not Reported
Resp Party Phone 2:	Not Reported
Investigator Id:	24
Follow Update:	Not Reported
Area Lextent:	Not Reported
Annual Precipitation:	Not Reported
Affected Population:	Not Reported
Population Setting:	Not Reported
Ground Water Direction:	Not Reported
Ground Water Gradient:	Not Reported
Hydro Basin:	Not Reported
Drastic:	Not Reported
Geo Setting:	Not Reported
Ground Water Classification:	GB
Receptor:	Not Reported
Ground Water Flow Direction:	northeast
Ground Water Depth:	Not Reported
Areas Of Concern:	Not Reported
Free Product Inches:	Not Reported
Fund Date:	Not Reported
Fund Planned:	No
Fund Obligated:	No
Fund Outlaid:	No
Fund Judgment:	No
Fund Recovered:	No
Cellar Borings:	False
Install Micro Wells:	False
Ground Water Sample:	False

MAP FINDINGS

BRIDGESTONE / FIRESTONE, INC., 1400 MAIN STREET, HARTFORD, CT (Continued)

Soil Sample:	False
Soil Gas:	False
Site Inspect:	False
Soil Excavate:	False
Geo Probe:	False
Survey:	False
Potable Well Sample:	False
Sample MWS:	False
Ground Water Gauging:	False
Soil Venting:	False
Active:	False
NOV Action:	None
NOV Issued:	Not Reported
NOV Due:	Not Reported
NOV Received:	Not Reported
NOV Closed:	Not Reported
NOV Disc Date:	Not Reported
NOV Issued Date:	Not Reported
NOV Compliance Sched:	Not Reported
NOV Admin Order:	Not Reported
NOV Referred To Ag:	Not Reported
Stop All NOV Actions:	False
Release Invest Rpt:	False
DEP App Letter 1:	False
Correct Action Plan:	False
DEP App Letter 2:	False
Rem Sys Install:	False
Rem Sys Install Date:	Not Reported
Closure Date:	Not Reported
Rem Sys Monitoring Rpt:	False
Qrtly Gwater Mon Rpts:	False
Closure Req Rpt:	False
DEP Closure Letter:	False
Referred To:	Not Reported
No Wells:	Not Reported
Lph Wells:	Not Reported
User Stamp:	Allison Forrest/ABassila
Date Stamp:	09/07/2011
Correspondence:	Not Reported
Environmental Impact:	Not Reported
FollowUp:	Not Reported
GW Comments:	Not Reported
Location Desc:	Not Reported
NOV Comments:	Not Reported
Release Desc:	Not Reported
Running Comments:	m, Heating Oil, COMMERCIAL, THREE 5,000 GALLON GASOLINE TANKS, FOUR 15,000 GALLON GASOLINE TANKS, ONE 2,000 GALLON #2 FUEL OIL, CONTAMINATED SOILS DISCOVERED, NO FREE OIL AT THIS TIME
Work Performed:	Not Reported

MAP FINDINGS

BRIDGESTONE / FIRESTONE, INC., 1400 MAIN STREET, HARTFORD, CT (Continued)

CT Property: Local Land Records

Name:	BRIDGESTONE / FIRESTONE, INC.
Address:	1400 MAIN STREET
City,state,zip:	HARTFORD, CT
Seller Name:	BFS Retail & Commercial Operations LLC
Buyer Name:	1400 Main Associates LLC
Certifying Party:	BFS Retail & Commercial Operations LLC
Certifying Attention Person:	Thomas A. Leshner
Title Of Certifying Person:	Manager Assets/Transactions
Certifying Person Address:	333 East Lake Street
Certifying Person City,St,Zip:	Bloomington, IL 60108
Property Transfer Forms:	Form III (DEP-PERD-PTP-203) when a discharge, spillage, uncontrolled loss, seepage or filtration of hazardous waste has occurred at the parcel that has not been fully remediated or the environmental conditions at the parcel are unknown. The person signing the Form III certification agrees to investigate and remediate the site in accordance with the remediation standards. The statute does not require completion of remediation before the parcel is transferred. Any person submitting a Form III shall simultaneously submit a completed Environmental Condition Assessment Form (ECAAF)(DEP-PERD-PTP-200).
Date Received:	08/17/2004
Ackn Date:	09/29/2004
Determination Date:	12/09/2004
LEP Verified/DEP Approval Date:	2011-05-10 00:00:00
Rem Id:	6349
Remediation Location Id:	6991
Date Entered:	08/19/2004
Program:	Property Transfer Program
GAO Site:	False
Staff Full Name:	Kevin Neary
Super/Date:	09/29/2004
Stage Of Project:	Not Reported
RP Level Of Activity:	Not Reported
RP Needed Level Of Activity:	Not Reported
Staff Level Of Activity:	Not Reported
Staff Needed Level Of Activity:	Not Reported
Public Interest:	Not Reported
PRP Cooperation:	Not Reported
Enforcement Status:	Not Reported
Level Of Complexity:	Not Reported
Complex Eng Or Sci:	False
Complex Due To Public Involvement:	False
Politically Complex:	False
Complex Enforcement:	False
Coordination With Other Bureaus:	False
EPA Involvement:	False
Staff Preference:	Not Reported
Readiness For Transfer:	Not Reported
Project Transfer Time:	Not Reported
Transfer Comments:	Not Reported
Staff As Of July 2000:	Not Reported
Initial Staff:	Not Reported

MAP FINDINGS

BRIDGESTONE / FIRESTONE, INC., 1400 MAIN STREET, HARTFORD, CT (Continued)

Type Of Transfer:	real estate
Salutation:	Mr. Leshner
Relationship To Transfer:	transferor
Audit Date:	Not Reported
Verif Type:	F
Audit Outcome:	acknowledged
GW:	GB
Basin:	Not Reported
1st Payment:	3000
Pay Tag1:	40805313
2nd Payment:	Not Reported
Pay Tag2:	Not Reported
RTN:	Not Reported
Revised:	Not Reported
ECAF Received:	Not Reported
Old Determination Date:	Not Reported
Redeterminationdate:	Not Reported
Previous Determination:	Not Reported
Monitoringoption:	Not Reported
Postremedialmonitoring:	2006-12-22 00:00:00
Schedule Of I/R:	01/10/2005
Schedule Overdue:	Not Reported
Aprvl Sched:	Not Reported
Yr 1 Report:	Not Reported
Yr 2 Report:	2005-01-11 00:00:00
Report Overdue:	Not Reported
Ext Aprvl Sched:	Not Reported
License #:	249
Project Phase:	PR
PT Comments:	Not Reported
EPA Id Number:	Not Reported
GW Class:	Not Reported
SW Class:	Not Reported
AO/C0:	Not Reported
Water Lead(Y Or N):	Not Reported
Priority:	Not Reported
Project Status(A, I Or D):	Not Reported
Last Updated:	Not Reported
SR Comments:	Not Reported
Priority Or Work-Load:	Not Reported
Status:	Not Reported
Notes:	Not Reported
Special Project Name:	Not Reported
Special Project Comments:	Not Reported
DOT Project:	Not Reported
Pt Counter:	0
Project Complete:	False
Project Inactive:	False
Int Deposit #:	Not Reported
Deposit #:	Not Reported

MAP FINDINGS

BRIDGESTONE / FIRESTONE, INC., 1400 MAIN STREET, HARTFORD, CT (Continued)

Spill Case #: Not Reported
 Diversion Id: 0
 Public Notice: 2005-06-22 00:00:00
 RAP Received: 2005-07-07 00:00:00
 RAP Approved: Not Reported
 Compliance Category: O
 Delete Record: False
 ECAF Reviewed By: Not Reported
 Not Locatable: False
 Primary Address: True
 AKA Site Name: False
 Primary Site Name: True
 AKA Site Address: False
 Lead: LEP

BRIDGESTONE/FIRESTONE INC. 1400 SOUTH MAIN STREET, HARTFORD, CT, 06103		S104311176
▲ B5	N <1/10 (296 ft. / 0.056 mi.)	Records of Emergency Release Reports Other Ascertainable Records
	5 ft. Higher Elevation 68 ft. Above Sea Level	

Worksheet:

SPILLS: Records of Emergency Release Reports

Name: Not Reported
 Address: 1400 SOUTH MAIN STREET
 City,State,Zip: HARTFORD, CT
 Year of Database: 1999
 Case Number: 9905122
 Who Took Spill: 912
 Assigned To: Emanuelson, Brian
 Report Date: 08/03/1999
 Report Time: 00:00 PM
 Date Release: 08/03/1999
 Time Responded: 00:00 AM
 Corrective Action Taken: Removed Tank, and Soil Removed
 Cause Info: Inground Tank Failure, and OVERFILL
 Media Info: Other (SUBSURFACE SOILS)
 Release Type: petroleum
 Reported By: PAUL OWENS
 Phone: 978 8340798
 Representing: BRADBURNE, BRILLER AND JOHNSON, LLC
 Terminated: YES
 Recovd (Total): 0
 Total (Water): 0
 Facility Status: Closed
 Continuous Spill: False
 Released Substance: #2 FUEL OIL & GASOLINE
 Qty: 0.00 (Gallons)

MAP FINDINGS

BRIDGESTONE/FIRESTONE INC., 1400 SOUTH MAIN STREET, HARTFORD, CT 06103 (Continued)

Emergency Measure:	THREE 5,000 GALLON GASOLINE TANKS, FOUR 15,000 GALLON GASOLINE TANKS, ONE 2,000 GALLON #2 FUEL OIL, CONTAMINATED SOILS DISCOVERED, NO FREE OIL AT THIS TIME
Water Body:	Not Reported
Discharger:	BRIDGESTONE/FIRESTONE INC.
Telephone:	847 9812403
Responsible Party:	true
RP Address 1:	2550 WEST GOLF RD.
RP City,St,Zip:	ROLLING MEADOWS, IL
Historic:	False
Waterbody:	Not Reported
Time Stamp:	1999-12-17 14:54:27
Sr Inspector:	Ciasullo, Rich
At Inspctor:	Emanuelson, Brian
User Stamp:	Not Reported
Comments:	Not Reported
Action:	Removed Tank
Other Action:	Not Reported
Action:	Soil Removed
Other Action:	Not Reported
Agency ID:	Local Fire Marshal
Other Agency:	Not Reported
DEP Bureau:	Not Reported
DEP Agency:	Not Reported
Agency ID:	DEP Dispatch
Other Agency:	Not Reported
DEP Bureau:	Not Reported
DEP Agency:	Not Reported
Cause ID:	Inground Tank Failure
Other Cause:	Not Reported
Cause ID:	Overfill
Other Cause:	Not Reported
Media ID:	Other
Other Media:	SUBSURFACE SOILS
Class ID:	Commercial
Other Class:	Not Reported
Release Type:	petroleum
Other Release:	Not Reported

CPCS: Other Ascertainable Records

Name:	BRIDGESTONE/FIRESTONE INC.
Address:	1400 SOUTH MAIN STREET
City,State,Zip:	HARTFORD, CT 06103
Site Type:	LUST
Lust Status code:	3
Lust Status:	Cleanup Initiated
PTP Form:	Not Reported
Program:	Not Reported
Comments:	M, Heating Oil, Commercial, Three 5,000 Gallon Gasoline Tanks, Four 15,000 Gallon Gasoline Tanks, One 2,000 Gallon #2 Fuel Oil, Contaminated Soils Discovered, No Free Oil At This Time
Site Type Definition:	Leaking Underground Storage Tanks Rem. Started

MAP FINDINGS

MAIN AND CHAPEL 1161 MAIN STREET 40 CHAPEL STREET, HARTFORD, CT, 06103			1014949145
▲ E6	SE 1/10 - 1/3	(761 ft. / 0.144 mi.)	Local Brownfield lists
	24 ft. Higher Elevation	87 ft. Above Sea Level	

Worksheet:

US BROWNFIELDS: Local Brownfield lists

Name: MAIN AND CHAPEL
Address: 1161 MAIN STREET 40 CHAPEL STREET
City,State,Zip: HARTFORD, CT 06103
Recipient Name: Capitol Region Council of Governments
Grant Type: Assessment
Property Number: 244-289-080, 244-289-072
Parcel size: .66
Latitude: 41.7702743
Longitude: -72.67561549999999
HCM Label: Address Matching-House Number
Map Scale: -
Point of Reference: Entrance Point of a Facility or Station
Highlights: The site is comprised of two properties totaling approximately 0.661 acres. The 1161 Main Street parcel (0.16 acres) was previously occupied by a six-story, 41,700 SF building which was demolished in 2010. The 40 Chapel Street parcel (0.5 acres) at one time contained a portion of the building which was located on 1161 Main Street but this portion of the building was demolished during the 1980's. 1161 Main & 40 Chapel Street: Following the investigation funded by the MetroHartford Brownfields Program Assessment Grant, the City of Hartford leveraged an additional 15,200 for subsurface investigation, 2,000 for a Phase I ESA, and 5,884 for a hazardous building material survey. The City then proceeded with demolition of the multi-story building located at 1161 Main Street. In 2013 the City applied for and was awarded a 200,000 EPA Brownfields Petroleum Cleanup Grant to remediate a release from an underground storage tank.

Datum: North American Datum of 1983
Acres Property ID: 136481
IC Data Access: -
Start Date: -
Redev Completion Date: -
Completed Date: -
Acres Cleaned Up: -
Cleanup Funding: -
Cleanup Funding Source: -
Assessment Funding: 2100
Assessment Funding Source: City of Hartford

MAP FINDINGS

MAIN AND CHAPEL, 1161 MAIN STREET 40 CHAPEL STREET, HARTFORD, CT 06103 (Continued)

Redevelopment Funding:	-
Redev. Funding Source:	-
Redev. Funding Entity Name:	-
Redevelopment Start Date:	-
Assessment Funding Entity:	Local Funding
Cleanup Funding Entity:	-
Grant Type:	Petroleum
Accomplishment Type:	Phase I Environmental Assessment
Accomplishment Count:	N
Cooperative Agreement Number:	96109801
Start Date:	08/01/2011
Ownership Entity:	-
Completion Date:	08/31/2011
Current Owner:	-
Did Owner Change:	-
Cleanup Required:	Y
Video Available:	N
Photo Available:	Y
Institutional Controls Required:	U
IC Category Proprietary Controls:	-
IC Cat. Info. Devices:	-
IC Cat. Gov. Controls:	-
IC Cat. Enforcement Permit Tools:	-
IC in place date:	-
IC in place:	-
State/tribal program date:	-
State/tribal program ID:	-
State/tribal NFA date:	-
Air cleaned:	-
Asbestos found:	-
Asbestos cleaned:	-
Controlled substance found:	-
Controlled substance cleaned:	-
Drinking water affected:	-
Drinking water cleaned:	-
Groundwater affected:	Y
Groundwater cleaned:	-
Lead contaminant found:	Y
Lead cleaned up:	-
No media affected:	Not Reported
Unknown media affected:	-
Other cleaned up:	-
Other metals found:	-
Other metals cleaned:	-
Other contaminants found:	-
Other contams found description:	-
PAHs found:	Y
PAHs cleaned up:	-
PCBs found:	-
PCBs cleaned up:	-

MAP FINDINGS

MAIN AND CHAPEL, 1161 MAIN STREET 40 CHAPEL STREET, HARTFORD, CT 06103 (Continued)

Petro products found:	Y
Petro products cleaned:	-
Sediments found:	-
Sediments cleaned:	-
Soil affected:	Y
Soil cleaned up:	-
Surface water cleaned:	-
VOCs found:	Y
VOCs cleaned:	-
Cleanup other description:	-
Num. of cleanup and re-dev. jobs:	-
Past use greenspace acreage:	-
Past use residential acreage:	-
Surface Water:	-
Past use commercial acreage:	-
Past use industrial acreage:	-
Future use greenspace acreage:	-
Future use residential acreage:	-
Future use commercial acreage:	-
Future use industrial acreage:	-
Superfund Fed. landowner flag:	-
Arsenic cleaned up:	-
Cadmium cleaned up:	-
Chromium cleaned up:	-
Copper cleaned up:	-
Iron cleaned up:	-
mercury cleaned up:	-
Nickel Cleaned Up:	-
No clean up:	-
Pesticides cleaned up:	-
Selenium cleaned up:	-
SVOCs cleaned up:	-
Unknown clean up:	-
Arsenic contaminant found:	-
Cadmium contaminant found:	-
Chromium contaminant found:	-
Copper contaminant found:	-
Iron contaminant found:	-
Mercury contaminant found:	-
Nickel contaminant found:	-
No contaminant found:	-
Pesticides contaminant found:	-
Selenium contaminant found:	-
SVOCs contaminant found:	-
Unknown contaminant found:	-
Future Use: Multistory	-
Media affected Bluiding Material:	-
Media affected indoor air:	-
Building material media cleaned up:	-
Indoor air media cleaned up:	-

MAP FINDINGS

MAIN AND CHAPEL, 1161 MAIN STREET 40 CHAPEL STREET, HARTFORD, CT 06103 (Continued)

Unknown media cleaned up: -
 Past Use: Multistory Not Reported
 Property Description: -
 Below Poverty Number: 970
 Below Poverty Percent: 33.94
 Median Income: 10304
 Median Income Number: 1373
 Median Income Percent: 48.04
 Vacant Housing Number: 406
 Vacant Housing Percent: 21.18
 Unemployed Number: 232
 Unemployed Percent: 8.12

Name: MAIN AND CHAPEL
 Address: 1161 MAIN STREET 40 CHAPEL STREET
 City,State,Zip: HARTFORD, CT 06103
 Recipient Name: Capitol Region Council of Governments
 Grant Type: Assessment
 Property Number: 244-289-080, 244-289-072
 Parcel size: .66
 Latitude: 41.7702743
 Longitude: -72.67561549999999
 HCM Label: Address Matching-House Number
 Map Scale: -
 Point of Reference: Entrance Point of a Facility or Station
 Highlights: The site is comprised of two properties totaling approximately 0.661 acres. The 1161 Main Street parcel (0.16 acres) was previously occupied by a six-story, 41,700 SF building which was demolished in 2010. The 40 Chapel Street parcel (0.5 acres) at one time contained a portion of the building which was located on 1161 Main Street but this portion of the building was demolished during the 1980's. 1161 Main & 40 Chapel Street: Following the investigation funded by the MetroHartford Brownfields Program Assessment Grant, the City of Hartford leveraged an additional 15,200 for subsurface investigation, 2,000 for a Phase I ESA, and 5,884 for a hazardous building material survey. The City then proceeded with demolition of the multi-story building located at 1161 Main Street. In 2013 the City applied for and was awarded a 200,000 EPA Brownfields Petroleum Cleanup Grant to remediate a release from an underground storage tank.

Datum: North American Datum of 1983
 Acres Property ID: 136481
 IC Data Access: -
 Start Date: -
 Redev Completion Date: -
 Completed Date: -
 Acres Cleaned Up: -

MAP FINDINGS

MAIN AND CHAPEL, 1161 MAIN STREET 40 CHAPEL STREET, HARTFORD, CT 06103 (Continued)

Cleanup Funding:	-
Cleanup Funding Source:	-
Assessment Funding:	21724
Assessment Funding Source:	EPA
Redevelopment Funding:	-
Redev. Funding Source:	-
Redev. Funding Entity Name:	-
Redevelopment Start Date:	-
Assessment Funding Entity:	US EPA - Brownfields Assessment Cooperative Agreement
Cleanup Funding Entity:	-
Grant Type:	Petroleum
Accomplishment Type:	Supplemental Assessment
Accomplishment Count:	Y
Cooperative Agreement Number:	96109801
Start Date:	06/01/2011
Ownership Entity:	-
Completion Date:	03/07/2012
Current Owner:	-
Did Owner Change:	-
Cleanup Required:	Y
Video Available:	N
Photo Available:	Y
Institutional Controls Required:	U
IC Category Proprietary Controls:	-
IC Cat. Info. Devices:	-
IC Cat. Gov. Controls:	-
IC Cat. Enforcement Permit Tools:	-
IC in place date:	-
IC in place:	-
State/tribal program date:	-
State/tribal program ID:	-
State/tribal NFA date:	-
Air cleaned:	-
Asbestos found:	-
Asbestos cleaned:	-
Controlled substance found:	-
Controlled substance cleaned:	-
Drinking water affected:	-
Drinking water cleaned:	-
Groundwater affected:	Y
Groundwater cleaned:	-
Lead contaminant found:	Y
Lead cleaned up:	-
No media affected:	Not Reported
Unknown media affected:	-
Other cleaned up:	-
Other metals found:	-
Other metals cleaned:	-
Other contaminants found:	-
Other contams found description:	-

MAP FINDINGS

MAIN AND CHAPEL, 1161 MAIN STREET 40 CHAPEL STREET, HARTFORD, CT 06103 (Continued)

PAHs found:	Y
PAHs cleaned up:	-
PCBs found:	-
PCBs cleaned up:	-
Petro products found:	Y
Petro products cleaned:	-
Sediments found:	-
Sediments cleaned:	-
Soil affected:	Y
Soil cleaned up:	-
Surface water cleaned:	-
VOCs found:	Y
VOCs cleaned:	-
Cleanup other description:	-
Num. of cleanup and re-dev. jobs:	-
Past use greenspace acreage:	-
Past use residential acreage:	-
Surface Water:	-
Past use commercial acreage:	-
Past use industrial acreage:	-
Future use greenspace acreage:	-
Future use residential acreage:	-
Future use commercial acreage:	-
Future use industrial acreage:	-
Superfund Fed. landowner flag:	-
Arsenic cleaned up:	-
Cadmium cleaned up:	-
Chromium cleaned up:	-
Copper cleaned up:	-
Iron cleaned up:	-
mercury cleaned up:	-
Nickel Cleaned Up:	-
No clean up:	-
Pesticides cleaned up:	-
Selenium cleaned up:	-
SVOCs cleaned up:	-
Unknown clean up:	-
Arsenic contaminant found:	-
Cadmium contaminant found:	-
Chromium contaminant found:	-
Copper contaminant found:	-
Iron contaminant found:	-
Mercury contaminant found:	-
Nickel contaminant found:	-
No contaminant found:	-
Pesticides contaminant found:	-
Selenium contaminant found:	-
SVOCs contaminant found:	-
Unknown contaminant found:	-
Future Use: Multistory	-

MAP FINDINGS

MAIN AND CHAPEL, 1161 MAIN STREET 40 CHAPEL STREET, HARTFORD, CT 06103 (Continued)

Media affected Bluiding Material: -
 Media affected indoor air: -
 Building material media cleaned up: -
 Indoor air media cleaned up: -
 Unknown media cleaned up: -
 Past Use: Multistory Not Reported
 Property Description: -
 Below Poverty Number: 970
 Below Poverty Percent: 33.94
 Meidan Income: 10304
 Meidan Income Number: 1373
 Meidan Income Percent: 48.04
 Vacant Housing Number: 406
 Vacant Housing Percent: 21.18
 Unemployed Number: 232
 Unemployed Percent: 8.12

Name: MAIN AND CHAPEL
 Address: 1161 MAIN STREET 40 CHAPEL STREET
 City,State,Zip: HARTFORD, CT 06103
 Recipient Name: Capitol Region Council of Governments
 Grant Type: Assessment
 Property Number: 244-289-080, 244-289-072
 Parcel size: .66
 Latitude: 41.7702743
 Longitude: -72.67561549999999
 HCM Label: Address Matching-House Number
 Map Scale: -
 Point of Reference: Entrance Point of a Facility or Station
 Highlights: The site is comprised of two properties totaling approximately 0.661 acres. The 1161 Main Street parcel (0.16 acres) was previously occupied by a six-story, 41,700 SF building which was demolished in 2010. The 40 Chapel Street parcel (0.5 acres) at one time contained a portion of the building which was located on 1161 Main Street but this portion of the building was demolished during the 1980's. 1161 Main & 40 Chapel Street: Following the investigation funded by the MetroHartford Brownfields Program Assessment Grant, the City of Hartford leveraged an additional 15,200 for subsurface investigation, 2,000 for a Phase I ESA, and 5,884 for a hazardous building material survey. The City then proceeded with demolition of the multi-story building located at 1161 Main Street. In 2013 the City applied for and was awarded a 200,000 EPA Brownfields Petroleum Cleanup Grant to remediate a release from an underground storage tank.

Datum: North American Datum of 1983
 Acres Property ID: 136481
 IC Data Access: -

MAP FINDINGS

MAIN AND CHAPEL, 1161 MAIN STREET 40 CHAPEL STREET, HARTFORD, CT 06103 (Continued)

Start Date:	-
Redev Completion Date:	-
Completed Date:	-
Acres Cleaned Up:	-
Cleanup Funding:	-
Cleanup Funding Source:	-
Assessment Funding:	2100
Assessment Funding Source:	City of Hartford
Redevelopment Funding:	-
Redev. Funding Source:	-
Redev. Funding Entity Name:	-
Redevelopment Start Date:	-
Assessment Funding Entity:	Local Funding
Cleanup Funding Entity:	-
Grant Type:	Petroleum
Accomplishment Type:	Phase I Environmental Assessment
Accomplishment Count:	N
Cooperative Agreement Number:	96109801
Start Date:	08/01/2011
Ownership Entity:	-
Completion Date:	08/31/2011
Current Owner:	-
Did Owner Change:	-
Cleanup Required:	Y
Video Available:	N
Photo Available:	Y
Institutional Controls Required:	U
IC Category Proprietary Controls:	-
IC Cat. Info. Devices:	-
IC Cat. Gov. Controls:	-
IC Cat. Enforcement Permit Tools:	-
IC in place date:	-
IC in place:	-
State/tribal program date:	-
State/tribal program ID:	-
State/tribal NFA date:	-
Air cleaned:	-
Asbestos found:	-
Asbestos cleaned:	-
Controlled substance found:	-
Controlled substance cleaned:	-
Drinking water affected:	-
Drinking water cleaned:	-
Groundwater affected:	Y
Groundwater cleaned:	-
Lead contaminant found:	Y
Lead cleaned up:	-
No media affected:	Not Reported
Unknown media affected:	-
Other cleaned up:	-

MAP FINDINGS

MAIN AND CHAPEL, 1161 MAIN STREET 40 CHAPEL STREET, HARTFORD, CT 06103 (Continued)

Other metals found:	-
Other metals cleaned:	-
Other contaminants found:	-
Other contams found description:	-
PAHs found:	Y
PAHs cleaned up:	-
PCBs found:	-
PCBs cleaned up:	-
Petro products found:	Y
Petro products cleaned:	-
Sediments found:	-
Sediments cleaned:	-
Soil affected:	Y
Soil cleaned up:	-
Surface water cleaned:	-
VOCs found:	Y
VOCs cleaned:	-
Cleanup other description:	-
Num. of cleanup and re-dev. jobs:	-
Past use greenspace acreage:	-
Past use residential acreage:	-
Surface Water:	-
Past use commercial acreage:	-
Past use industrial acreage:	-
Future use greenspace acreage:	-
Future use residential acreage:	-
Future use commercial acreage:	-
Future use industrial acreage:	-
Superfund Fed. landowner flag:	-
Arsenic cleaned up:	-
Cadmium cleaned up:	-
Chromium cleaned up:	-
Copper cleaned up:	-
Iron cleaned up:	-
mercury cleaned up:	-
Nickel Cleaned Up:	-
No clean up:	-
Pesticides cleaned up:	-
Selenium cleaned up:	-
SVOCs cleaned up:	-
Unknown clean up:	-
Arsenic contaminant found:	-
Cadmium contaminant found:	-
Chromium contaminant found:	-
Copper contaminant found:	-
Iron contaminant found:	-
Mercury contaminant found:	-
Nickel contaminant found:	-
No contaminant found:	-
Pesticides contaminant found:	-

MAP FINDINGS

MAIN AND CHAPEL, 1161 MAIN STREET 40 CHAPEL STREET, HARTFORD, CT 06103 (Continued)

Selenium contaminant found: -
 SVOCs contaminant found: -
 Unknown contaminant found: -
 Future Use: Multistory -
 Media affected Bluiding Material: -
 Media affected indoor air: -
 Building material media cleaned up: -
 Indoor air media cleaned up: -
 Unknown media cleaned up: -
 Past Use: Multistory Not Reported
 Property Description: -
 Below Poverty Number: 970
 Below Poverty Percent: 33.94
 Meidan Income: 10304
 Meidan Income Number: 1373
 Meidan Income Percent: 48.04
 Vacant Housing Number: 406
 Vacant Housing Percent: 21.18
 Unemployed Number: 232
 Unemployed Percent: 8.12

Name: MAIN AND CHAPEL
 Address: 1161 MAIN STREET 40 CHAPEL STREET
 City,State,Zip: HARTFORD, CT 06103
 Recipient Name: Capitol Region Council of Governments
 Grant Type: Assessment
 Property Number: 244-289-080, 244-289-072
 Parcel size: .66
 Latitude: 41.7702743
 Longitude: -72.67561549999999
 HCM Label: Address Matching-House Number
 Map Scale: -
 Point of Reference: Entrance Point of a Facility or Station
 Highlights:

The site is comprised of two properties totaling approximately 0.661 acres. The 1161 Main Street parcel (0.16 acres) was previously occupied by a six-story, 41,700 SF building which was demolished in 2010. The 40 Chapel Street parcel (0.5 acres) at one time contained a portion of the building which was located on 1161 Main Street but this portion of the building was demolished during the 1980's. 1161 Main & 40 Chapel Street: Following the investigation funded by the MetroHartford Brownfields Program Assessment Grant, the City of Hartford leveraged an additional 15,200 for subsurface investigation, 2,000 for a Phase I ESA, and 5,884 for a hazardous building material survey. The City then proceeded with demolition of the multi-story building located at 1161 Main Street. In 2013 the City applied for and was awarded a 200,000 EPA Brownfields Petroleum Cleanup Grant to

MAP FINDINGS

MAIN AND CHAPEL, 1161 MAIN STREET 40 CHAPEL STREET, HARTFORD, CT 06103 (Continued)

remediate a release from an underground storage tank.

Datum: North American Datum of 1983
 Acres Property ID: 136481
 IC Data Access: -
 Start Date: -
 Redev Completion Date: -
 Completed Date: -
 Acres Cleaned Up: -
 Cleanup Funding: -
 Cleanup Funding Source: -
 Assessment Funding: 15000
 Assessment Funding Source: City of Hartford
 Redevelopment Funding: -
 Redev. Funding Source: -
 Redev. Funding Entity Name: -
 Redevelopment Start Date: -
 Assessment Funding Entity: Local Funding
 Cleanup Funding Entity: -
 Grant Type: Petroleum
 Accomplishment Type: Phase II Environmental Assessment
 Accomplishment Count: N
 Cooperative Agreement Number: 96109801
 Start Date: 12/01/2009
 Ownership Entity: -
 Completion Date: 12/31/2009
 Current Owner: -
 Did Owner Change: -
 Cleanup Required: Y
 Video Available: N
 Photo Available: Y
 Institutional Controls Required: U
 IC Category Proprietary Controls: -
 IC Cat. Info. Devices: -
 IC Cat. Gov. Controls: -
 IC Cat. Enforcement Permit Tools: -
 IC in place date: -
 IC in place: -
 State/tribal program date: -
 State/tribal program ID: -
 State/tribal NFA date: -
 Air cleaned: -
 Asbestos found: -
 Asbestos cleaned: -
 Controled substance found: -
 Controled substance cleaned: -
 Drinking water affected: -
 Drinking water cleaned: -
 Groundwater affected: Y
 Groundwater cleaned: -
 Lead contaminant found: Y

MAP FINDINGS

MAIN AND CHAPEL, 1161 MAIN STREET 40 CHAPEL STREET, HARTFORD, CT 06103 (Continued)

Lead cleaned up:	-
No media affected:	Not Reported
Unknown media affected:	-
Other cleaned up:	-
Other metals found:	-
Other metals cleaned:	-
Other contaminants found:	-
Other contams found description:	-
PAHs found:	Y
PAHs cleaned up:	-
PCBs found:	-
PCBs cleaned up:	-
Petro products found:	Y
Petro products cleaned:	-
Sediments found:	-
Sediments cleaned:	-
Soil affected:	Y
Soil cleaned up:	-
Surface water cleaned:	-
VOCs found:	Y
VOCs cleaned:	-
Cleanup other description:	-
Num. of cleanup and re-dev. jobs:	-
Past use greenspace acreage:	-
Past use residential acreage:	-
Surface Water:	-
Past use commercial acreage:	-
Past use industrial acreage:	-
Future use greenspace acreage:	-
Future use residential acreage:	-
Future use commercial acreage:	-
Future use industrial acreage:	-
Superfund Fed. landowner flag:	-
Arsenic cleaned up:	-
Cadmium cleaned up:	-
Chromium cleaned up:	-
Copper cleaned up:	-
Iron cleaned up:	-
mercury cleaned up:	-
Nickel Cleaned Up:	-
No clean up:	-
Pesticides cleaned up:	-
Selenium cleaned up:	-
SVOCs cleaned up:	-
Unknown clean up:	-
Arsenic contaminant found:	-
Cadmium contaminant found:	-
Chromium contaminant found:	-
Copper contaminant found:	-
Iron contaminant found:	-

MAP FINDINGS

MAIN AND CHAPEL, 1161 MAIN STREET 40 CHAPEL STREET, HARTFORD, CT 06103 (Continued)

Mercury contaminant found:	-
Nickel contaminant found:	-
No contaminant found:	-
Pesticides contaminant found:	-
Selenium contaminant found:	-
SVOCs contaminant found:	-
Unknown contaminant found:	-
Future Use: Multistory	-
Media affected Bluiding Material:	-
Media affected indoor air:	-
Building material media cleaned up:	-
Indoor air media cleaned up:	-
Unknown media cleaned up:	-
Past Use: Multistory	Not Reported
Property Description:	-
Below Poverty Number:	970
Below Poverty Percent:	33.94
Meidan Income:	10304
Meidan Income Number:	1373
Meidan Income Percent:	48.04
Vacant Housing Number:	406
Vacant Housing Percent:	21.18
Unemployed Number:	232
Unemployed Percent:	8.12
Name:	MAIN AND CHAPEL
Address:	1161 MAIN STREET 40 CHAPEL STREET
City,State,Zip:	HARTFORD, CT 06103
Recipient Name:	Capitol Region Council of Governments
Grant Type:	Assessment
Property Number:	244-289-080, 244-289-072
Parcel size:	.66
Latitude:	41.7702743
Longitude:	-72.67561549999999
HCM Label:	Address Matching-House Number
Map Scale:	-
Point of Reference:	Entrance Point of a Facility or Station
Highlights:	The site is comprised of two properties totaling approximately 0.661 acres. The 1161 Main Street parcel (0.16 acres) was previously occupied by a six-story, 41,700 SF building which was demolished in 2010. The 40 Chapel Street parcel (0.5 acres) at one time contained a portion of the building which was located on 1161 Main Street but this portion of the building was demolished during the 1980's. 1161 Main & 40 Chapel Street: Following the investigation funded by the MetroHartford Brownfields Program Assessment Grant, the City of Hartford leveraged an additional 15,200 for subsurface investigation, 2,000 for a Phase I ESA, and 5,884 for a hazardous building material

MAP FINDINGS

MAIN AND CHAPEL, 1161 MAIN STREET 40 CHAPEL STREET, HARTFORD, CT 06103 (Continued)

survey. The City then proceeded with demolition of the multi-story building located at 1161 Main Street. In 2013 the City applied for and was awarded a 200,000 EPA Brownfields Petroleum Cleanup Grant to remediate a release from an underground storage tank.

Datum: North American Datum of 1983
 Acres Property ID: 136481
 IC Data Access: -
 Start Date: -
 Redev Completion Date: -
 Completed Date: -
 Acres Cleaned Up: -
 Cleanup Funding: -
 Cleanup Funding Source: -
 Assessment Funding: 15000
 Assessment Funding Source: City of Hartford
 Redevelopment Funding: -
 Redev. Funding Source: -
 Redev. Funding Entity Name: -
 Redevelopment Start Date: -
 Assessment Funding Entity: Local Funding
 Cleanup Funding Entity: -
 Grant Type: Petroleum
 Accomplishment Type: Phase II Environmental Assessment
 Accomplishment Count: N
 Cooperative Agreement Number: 96109801
 Start Date: 12/01/2009
 Ownership Entity: -
 Completion Date: 12/31/2009
 Current Owner: -
 Did Owner Change: -
 Cleanup Required: Y
 Video Available: N
 Photo Available: Y
 Institutional Controls Required: U
 IC Category Proprietary Controls: -
 IC Cat. Info. Devices: -
 IC Cat. Gov. Controls: -
 IC Cat. Enforcement Permit Tools: -
 IC in place date: -
 IC in place: -
 State/tribal program date: -
 State/tribal program ID: -
 State/tribal NFA date: -
 Air cleaned: -
 Asbestos found: -
 Asbestos cleaned: -
 Controled substance found: -
 Controled substance cleaned: -
 Drinking water affected: -

MAP FINDINGS

MAIN AND CHAPEL, 1161 MAIN STREET 40 CHAPEL STREET, HARTFORD, CT 06103 (Continued)

Drinking water cleaned:	-
Groundwater affected:	Y
Groundwater cleaned:	-
Lead contaminant found:	Y
Lead cleaned up:	-
No media affected:	Not Reported
Unknown media affected:	-
Other cleaned up:	-
Other metals found:	-
Other metals cleaned:	-
Other contaminants found:	-
Other contams found description:	-
PAHs found:	Y
PAHs cleaned up:	-
PCBs found:	-
PCBs cleaned up:	-
Petro products found:	Y
Petro products cleaned:	-
Sediments found:	-
Sediments cleaned:	-
Soil affected:	Y
Soil cleaned up:	-
Surface water cleaned:	-
VOCs found:	Y
VOCs cleaned:	-
Cleanup other description:	-
Num. of cleanup and re-dev. jobs:	-
Past use greenspace acreage:	-
Past use residential acreage:	-
Surface Water:	-
Past use commercial acreage:	-
Past use industrial acreage:	-
Future use greenspace acreage:	-
Future use residential acreage:	-
Future use commercial acreage:	-
Future use industrial acreage:	-
Superfund Fed. landowner flag:	-
Arsenic cleaned up:	-
Cadmium cleaned up:	-
Chromium cleaned up:	-
Copper cleaned up:	-
Iron cleaned up:	-
mercury cleaned up:	-
Nickel Cleaned Up:	-
No clean up:	-
Pesticides cleaned up:	-
Selenium cleaned up:	-
SVOCs cleaned up:	-
Unknown clean up:	-
Arsenic contaminant found:	-

MAP FINDINGS

MAIN AND CHAPEL, 1161 MAIN STREET 40 CHAPEL STREET, HARTFORD, CT 06103 (Continued)

Cadmium contaminant found: -
 Chromium contaminant found: -
 Copper contaminant found: -
 Iron contaminant found: -
 Mercury contaminant found: -
 Nickel contaminant found: -
 No contaminant found: -
 Pesticides contaminant found: -
 Selenium contaminant found: -
 SVOCs contaminant found: -
 Unknown contaminant found: -
 Future Use: Multistory -
 Media affected Bluiding Material: -
 Media affected indoor air: -
 Building material media cleaned up: -
 Indoor air media cleaned up: -
 Unknown media cleaned up: -
 Past Use: Multistory Not Reported
 Property Description: -
 Below Poverty Number: 970
 Below Poverty Percent: 33.94
 Meidan Income: 10304
 Meidan Income Number: 1373
 Meidan Income Percent: 48.04
 Vacant Housing Number: 406
 Vacant Housing Percent: 21.18
 Unemployed Number: 232
 Unemployed Percent: 8.12

MAIN AND CHAPEL 1161 MAIN STREET, HARTFORD, CT,			S118695676
▲ E7	SE 1/10 - 1/3	(761 ft. / 0.144 mi.)	Lists of state and tribal brownfield sites
	24 ft. Higher Elevation	87 ft. Above Sea Level	

Worksheet:

BROWNFIELDS 2: Lists of state and tribal brownfield sites

Region: 2
 Data Source CD: EPA
 Data Source: EPA Funded Brownfields Project

40 CHAPEL STREET 40 CHAPEL STREET, HARTFORD, CT, 06103			1024234744
▲ 8	SSE 1/10 - 1/3	(877 ft. / 0.166 mi.)	Local Brownfield lists Other Ascertainable Records
	24 ft. Higher Elevation	87 ft. Above Sea Level	

MAP FINDINGS

Worksheet:

US BROWNFIELDS: Local Brownfield lists

Name: 40 CHAPEL STREET
 Address: 40 CHAPEL STREET
 City,State,Zip: HARTFORD, CT 06103
 Recipient Name: Hartford City of
 Grant Type: Cleanup
 Property Number: -
 Parcel size: .5
 Latitude: 41.7703088
 Longitude: -72.675707
 HCM Label: Address Matching-House Number
 Map Scale: -
 Point of Reference: Entrance Point of a Facility or Station
 Highlights: Fuss & O Neill oversaw the remediation of impacts to soil associated with a leaking underground storage tank at the property located at 40 Chapel Street in Hartford, Connecticut in February 2018. The UST was removed, and a total of 716.36 tons of impacted material was excavated for off-Site disposal. Oxygen Release Compound was applied to the excavated area to further assist in the degradation of remaining petroleum product. Non-impacted fill from the Site as well as imported material was used to return the excavation area to grade. Excavation focused on the removal of soil determined to be in exceedance of applicable CT RSR criteria during previous environmental investigations conducted by Fuss & O Neill. The constituents of concern addressed at the Site generally included ETPH, PAHs, and VOCs. Former Use: Location of former department store.

Datum: North American Datum of 1983
 Acres Property ID: 218461
 IC Data Access: -
 Start Date: -
 Redev Completion Date: -
 Completed Date: -
 Acres Cleaned Up: -
 Cleanup Funding: -
 Cleanup Funding Source: -
 Assessment Funding: -
 Assessment Funding Source: -
 Redevelopment Funding: -
 Redev. Funding Source: -
 Redev. Funding Entity Name: -
 Redevelopment Start Date: -
 Assessment Funding Entity: -
 Cleanup Funding Entity: -
 Grant Type: Petroleum

MAP FINDINGS

40 CHAPEL STREET, 40 CHAPEL STREET, HARTFORD, CT 06103 (Continued)

Accomplishment Type:	-
Accomplishment Count:	-
Cooperative Agreement Number:	96178001
Start Date:	-
Ownership Entity:	Government
Completion Date:	-
Current Owner:	City of Hartford
Did Owner Change:	N
Cleanup Required:	Y
Video Available:	N
Photo Available:	Y
Institutional Controls Required:	U
IC Category Proprietary Controls:	-
IC Cat. Info. Devices:	-
IC Cat. Gov. Controls:	-
IC Cat. Enforcement Permit Tools:	-
IC in place date:	-
IC in place:	N
State/tribal program date:	06/26/2016
State/tribal program ID:	12762
State/tribal NFA date:	-
Air cleaned:	-
Asbestos found:	-
Asbestos cleaned:	-
Controlled substance found:	-
Controlled substance cleaned:	-
Drinking water affected:	-
Drinking water cleaned:	-
Groundwater affected:	Y
Groundwater cleaned:	-
Lead contaminant found:	Y
Lead cleaned up:	-
No media affected:	Not Reported
Unknown media affected:	-
Other cleaned up:	-
Other metals found:	Y
Other metals cleaned:	-
Other contaminants found:	-
Other contams found description:	-
PAHs found:	Y
PAHs cleaned up:	-
PCBs found:	-
PCBs cleaned up:	-
Petro products found:	Y
Petro products cleaned:	Y
Sediments found:	-
Sediments cleaned:	-
Soil affected:	Y
Soil cleaned up:	Y
Surface water cleaned:	-

MAP FINDINGS

40 CHAPEL STREET, 40 CHAPEL STREET, HARTFORD, CT 06103 (Continued)

VOCs found:	Y
VOCs cleaned:	-
Cleanup other description:	-
Num. of cleanup and re-dev. jobs:	-
Past use greenspace acreage:	-
Past use residential acreage:	-
Surface Water:	-
Past use commercial acreage:	.5
Past use industrial acreage:	-
Future use greenspace acreage:	-
Future use residential acreage:	-
Future use commercial acreage:	-
Future use industrial acreage:	-
Superfund Fed. landowner flag:	-
Arsenic cleaned up:	-
Cadmium cleaned up:	-
Chromium cleaned up:	-
Copper cleaned up:	-
Iron cleaned up:	-
mercury cleaned up:	-
Nickel Cleaned Up:	-
No clean up:	-
Pesticides cleaned up:	-
Selenium cleaned up:	-
SVOCs cleaned up:	-
Unknown clean up:	-
Arsenic contaminant found:	Y
Cadmium contaminant found:	Y
Chromium contaminant found:	Y
Copper contaminant found:	-
Iron contaminant found:	-
Mercury contaminant found:	Y
Nickel contaminant found:	-
No contaminant found:	-
Pesticides contaminant found:	-
Selenium contaminant found:	-
SVOCs contaminant found:	-
Unknown contaminant found:	-
Future Use: Multistory	-
Media affected Bluiding Material:	-
Media affected indoor air:	-
Building material media cleaned up:	-
Indoor air media cleaned up:	-
Unknown media cleaned up:	-
Past Use: Multistory	Not Reported
Property Description:	Location of former department store.
Below Poverty Number:	1051
Below Poverty Percent:	22.03
Meidan Income:	14001
Meidan Income Number:	1817

MAP FINDINGS

40 CHAPEL STREET, 40 CHAPEL STREET, HARTFORD, CT 06103 (Continued)

Meidan Income Percent:	38.09
Vacant Housing Number:	178
Vacant Housing Percent:	8.51
Unemployed Number:	454
Unemployed Percent:	9.52
Name:	40 CHAPEL STREET
Address:	40 CHAPEL STREET
City,State,Zip:	HARTFORD, CT 06103
Recipient Name:	Hartford City of
Grant Type:	Cleanup
Property Number:	-
Parcel size:	.5
Latitude:	41.7703088
Longitude:	-72.675707
HCM Label:	Address Matching-House Number
Map Scale:	-
Point of Reference:	Entrance Point of a Facility or Station
Highlights:	Fuss & O Neill oversaw the remediation of impacts to soil associated with a leaking underground storage tank at the property located at 40 Chapel Street in Hartford, Connecticut in February 2018. The UST was removed, and a total of 716.36 tons of impacted material was excavated for off-Site disposal. Oxygen Release Compound was applied to the excavated area to further assist in the degradation of remaining petroleum product. Non-impacted fill from the Site as well as imported material was used to return the excavation area to grade. Excavation focused on the removal of soil determined to be in exceedance of applicable CT RSR criteria during previous environmental investigations conducted by Fuss & O Neill. The constituents of concern addressed at the Site generally included ETPH, PAHs, and VOCs. Former Use: Location of former department store.
Datum:	North American Datum of 1983
Acres Property ID:	218461
IC Data Access:	-
Start Date:	02/08/2018
Redev Completion Date:	-
Completed Date:	-
Acres Cleaned Up:	.25
Cleanup Funding:	189308
Cleanup Funding Source:	EPA
Assessment Funding:	-
Assessment Funding Source:	-
Redevelopment Funding:	-
Redev. Funding Source:	-
Redev. Funding Entity Name:	-
Redevelopment Start Date:	-

MAP FINDINGS

40 CHAPEL STREET, 40 CHAPEL STREET, HARTFORD, CT 06103 (Continued)

Assessment Funding Entity:	-
Cleanup Funding Entity:	US EPA - Brownfields Cleanup Cooperative Agreement
Grant Type:	Petroleum
Accomplishment Type:	-
Accomplishment Count:	-
Cooperative Agreement Number:	96178001
Start Date:	-
Ownership Entity:	Government
Completion Date:	-
Current Owner:	City of Hartford
Did Owner Change:	N
Cleanup Required:	Y
Video Available:	N
Photo Available:	Y
Institutional Controls Required:	U
IC Category Proprietary Controls:	-
IC Cat. Info. Devices:	-
IC Cat. Gov. Controls:	-
IC Cat. Enforcement Permit Tools:	-
IC in place date:	-
IC in place:	N
State/tribal program date:	06/26/2016
State/tribal program ID:	12762
State/tribal NFA date:	-
Air cleaned:	-
Asbestos found:	-
Asbestos cleaned:	-
Controlled substance found:	-
Controlled substance cleaned:	-
Drinking water affected:	-
Drinking water cleaned:	-
Groundwater affected:	Y
Groundwater cleaned:	-
Lead contaminant found:	Y
Lead cleaned up:	-
No media affected:	Not Reported
Unknown media affected:	-
Other cleaned up:	-
Other metals found:	Y
Other metals cleaned:	-
Other contaminants found:	-
Other contams found description:	-
PAHs found:	Y
PAHs cleaned up:	-
PCBs found:	-
PCBs cleaned up:	-
Petro products found:	Y
Petro products cleaned:	Y
Sediments found:	-
Sediments cleaned:	-

MAP FINDINGS

40 CHAPEL STREET, 40 CHAPEL STREET, HARTFORD, CT 06103 (Continued)

Soil affected:	Y
Soil cleaned up:	Y
Surface water cleaned:	-
VOCs found:	Y
VOCs cleaned:	-
Cleanup other description:	-
Num. of cleanup and re-dev. jobs:	-
Past use greenspace acreage:	-
Past use residential acreage:	-
Surface Water:	-
Past use commercial acreage:	.5
Past use industrial acreage:	-
Future use greenspace acreage:	-
Future use residential acreage:	-
Future use commercial acreage:	-
Future use industrial acreage:	-
Superfund Fed. landowner flag:	-
Arsenic cleaned up:	-
Cadmium cleaned up:	-
Chromium cleaned up:	-
Copper cleaned up:	-
Iron cleaned up:	-
mercury cleaned up:	-
Nickel Cleaned Up:	-
No clean up:	-
Pesticides cleaned up:	-
Selenium cleaned up:	-
SVOCs cleaned up:	-
Unknown clean up:	-
Arsenic contaminant found:	Y
Cadmium contaminant found:	Y
Chromium contaminant found:	Y
Copper contaminant found:	-
Iron contaminant found:	-
Mercury contaminant found:	Y
Nickel contaminant found:	-
No contaminant found:	-
Pesticides contaminant found:	-
Selenium contaminant found:	-
SVOCs contaminant found:	-
Unknown contaminant found:	-
Future Use: Multistory	-
Media affected Bluiding Material:	-
Media affected indoor air:	-
Building material media cleaned up:	-
Indoor air media cleaned up:	-
Unknown media cleaned up:	-
Past Use: Multistory	Not Reported
Property Description:	Location of former department store.
Below Poverty Number:	1051

MAP FINDINGS

40 CHAPEL STREET, 40 CHAPEL STREET, HARTFORD, CT 06103 (Continued)

Below Poverty Percent: 22.03
 Meidan Income: 14001
 Meidan Income Number: 1817
 Meidan Income Percent: 38.09
 Vacant Housing Number: 178
 Vacant Housing Percent: 8.51
 Unemployed Number: 454
 Unemployed Percent: 9.52

FINDS: Other Ascertainable Records

Registry ID: 110070234897
 Click Here: https://ofmpub.epa.gov/frs_public2/fii_query_detail.disp_program_facility?p_registry_id=110070234897

Environmental Interest/Information System:

US EPA Assessment, Cleanup and Redevelopment Exchange System (ACRES) is an federal online database for Brownfields Grantees to electronically submit data directly to EPA.

The Click here to access additional FINDS: detail in the EDR Site Report. database contains <http://www.edrnet.com/srf2/FinalSiteReport.aspx?ID=2s2ZsR1TZ28cRk3IT1j2W2RcbAXklATiI83IU3ljq22sr1iZS7mRh1sTu2i2M2OcC9vkq3AIS3RIU2esF2QZt1FRC7RT49.2c37cg3Bkl5tID7flg6kjq0nWJ33R4t8bE2hsg2RZv14Rp2KTY1S2.37cC58ks3Ylv4IIO5hjr84Wj5URr5zbu1> additional records for this site. Please contact your EDR Account Executive for more information.

1212 MAIN STREET 1212 MAIN STREET, HARTFORD, CT, S120847414		
▲ I9	SE 1/10 - 1/3 (981 ft. / 0.186 mi.)	Lists of state and tribal brownfield sites
	24 ft. Higher Elevation 87 ft. Above Sea Level	

Worksheet:

BROWNFIELDS 2: Lists of state and tribal brownfield sites

Region: 2
 Data Source CD: DECD GRANT
 Data Source: DECD Funded Brownfields Project GRANT

DONO REDEVELOPMENT - 1212 MAIN STREET 1212 MAIN STREET, HARTFORD, CT, 6103 S125431747		
▲ I10	SE 1/10 - 1/3 (981 ft. / 0.186 mi.)	Lists of state and tribal leaking storage tanks Lists of state and tribal brownfield sites Records of Emergency Release Reports
	24 ft. Higher Elevation 87 ft. Above Sea Level	

Worksheet:

LUST: Lists of state and tribal leaking storage tanks

Name: Not Reported
 Name 2: Not Reported
 Address: 1212 MAIN STREET
 Address 2: Not Reported
 City,State,Zip: HARTFORD, CT
 LUST Case Id: 61719

MAP FINDINGS

DONO REDEVELOPMENT - 1212 MAIN STREET, 1212 MAIN STREET, HARTFORD, CT 6103 (Continued)

Release Date: 01/20/2021
Site Case ID: 64-50759
Substance: Gasoline and Heating Fuel
Release Source: Tank
Release Cause: Corrosion
Release Identified: Site Renovations
Case Number: 2021-00223
Release Quantity: Unknown
Facility City Number: Not Reported

BROWNFIELDS: Lists of state and tribal brownfield sites

Address: 1212 MAIN STREET
Name: DONO REDEVELOPMENT - 1212 MAIN STREET
City,State,Zip: HARTFORD, CT 6103
Applicant: Hartford, City of
Applicant Address: 250 Constitution Plaza
Applicant Municipality: Hartford
Applicant State: CT
Applicant Zip Code: 6103
Size Acre: 3.38
Fiscal Year: 2016
Contract Execution Date: 11/23/2015
Grant Amount: \$85,000
Loan Amount: \$ -
Total Assistance: \$85,000
Other Project Funds: \$0
Total Project Cost: \$85,000
Funding Source: Brownfield Municipal Grant Program
Statutory Reference: C.G.S. Sec. 32-763
New Georeferenced Column: 1212 Main Street Hartford 06103 (41.770534, -72.674223)

SPILLS: Records of Emergency Release Reports

Name: Not Reported
Address: 1212 MAIN ST
City,State,Zip: HARTFORD, CT
Year of Database: 2020
Case Number: 202005250
Who Took Spill: Not Reported
Assigned To: NO Response
Report Date: 11/17/2020
Report Time: 14:00 AM
Date Release: 11/17/2020
Time Responded: 00:00 AM
Corrective Action Taken: Contracted
Cause Info: Inground Tank Failure
Media Info: Ground Surface
Release Type: petroleum
Reported By: marlee
Phone: Not Reported

MAP FINDINGS

DONO REDEVELOPMENT - 1212 MAIN STREET, 1212 MAIN STREET, HARTFORD, CT 6103 (Continued)

Representing: gza
 Terminated: Not Reported
 Recovd (Total): Not Reported
 Total (Water): Not Reported
 Facility Status: Not Reported
 Continuous Spill: Not Reported
 Released Substance: #2 FUEL OIL
 Qty: 0.00 (Gallons)
 Emergency Measure: 1000 g lust, abandoned dirty dirt. Soil samples.
 Water Body: Not Reported
 Discharger: Rms dono 1 llc
 Telephone: Not Reported
 Responsible Party: Not Reported
 RP Address 1: Not Reported
 RP City,St,Zip: CT
 Historic: Not Reported
 Waterbody: Not Reported
 Time Stamp: Not Reported
 Sr Inspector: Not Reported
 At Inspctor: Not Reported
 User Stamp: Not Reported
 Comments: Not Reported

 Name: Not Reported
 Address: 1212 MAIN STREET
 City,State,Zip: HARTFORD, CT
 Year of Database: 2021
 Case Number: 202100223
 Who Took Spill: Not Reported
 Assigned To: NO Response
 Report Date: 01/20/2021
 Report Time: 05:00 AM
 Date Release: 01/20/2021
 Time Responded: 00:00 AM
 Corrective Action Taken: Removed Tank
 Cause Info: Inground Tank Failure
 Media Info: Ground Surface
 Release Type: petroleum
 Reported By: marlee
 Phone: Not Reported
 Representing: gza
 Terminated: Not Reported
 Recovd (Total): Not Reported
 Total (Water): Not Reported
 Facility Status: Not Reported
 Continuous Spill: Not Reported
 Released Substance: #2 FUEL OIL & GASOLINE
 Qty: 0.00 (Gallons)
 Emergency Measure: 1k ust pull, 1 of unknown size, no groundwater impact or free product, rmediating today so no soil sample results at this time, discovered during construction
 Water Body: Not Reported

MAP FINDINGS

DONO REDEVELOPMENT - 1212 MAIN STREET, 1212 MAIN STREET, HARTFORD, CT 6103 (Continued)

Discharger: rms companies llc, randy slavatore
 Telephone: Not Reported
 Responsible Party: Not Reported
 RP Address 1: Not Reported
 RP City,St,Zip: CT
 Historic: Not Reported
 Waterbody: Not Reported
 Time Stamp: Not Reported
 Sr Inspector: Not Reported
 At Inspctor: Not Reported
 User Stamp: Not Reported
 Comments: Not Reported

TRAVELERS INSURANCE COMPANY 300 WINDSOR STREET, HARTFORD, CT,			1000495107
◆ L11	E 1/10 - 1/3	(1098 ft. / 0.208 mi.)	Lists of state- and tribal hazardous waste facilities
	6 ft. Lower Elevation	57 ft. Above Sea Level	

Worksheet:

Site Discovery and Assessment: Lists of state- and tribal hazardous waste facilities

Facility ID: 4357
 Rem Master ID: 4480
 PTP Id: 839
 WPC Number: Not Reported
 Postal District: Not Reported
 Latitude: Not Reported
 Longitude: Not Reported
 Lat/Long Determined By: Not Reported
 Ground Water Quality Classification: Not Reported
 Surface Water Quality Classification: Not Reported
 Waste Type: Not Reported
 Disposal: Not Reported
 Sample Data Available: False
 Updated By: Not Reported
 Update Program: Not Reported
 Updated: Not Reported
 Date Created: Not Reported
 Duplicate: False

SDA Federal:

EPA CERCLIS Id: Not Reported
 Number EPA RCRIS Id: Not Reported
 Site on EPA's CERCLIS: Not Reported
 Site Archived from CERCLIS: Not Reported
 Archive Date: Not Reported
 EPA's Removal at Site: Not Reported
 Deferred to another EPA Program: Not Reported

MAP FINDINGS

TRAVELERS INSURANCE COMPANY, 300 WINDSOR STREET, HARTFORD, CT (Continued)

EPA Env Priority Initiative Site:	Not Reported
Federal Facility:	Not Reported
Site on EPA's National Priority List:	Not Reported
Part of an NPL site:	Not Reported
RCRA Generator Status:	Not Reported
RCRA Permit Status:	Not Reported

SDA Referral:

Referral Id:	4514
Source of referral:	PTP
Date Received:	1/13/1994
Staff Assigned:	Not Reported
Remediation Program:	PTP
Date dt_assigned:	Not Reported
Remediation Complete Approved DEP/Verified by LEP:	1/13/1994
Outcome:	PTP

SDA Remedial:

Remedial Id:	Not Reported
PTP Id:	Not Reported
Remediation Program:	Not Reported
Remediation Program Entered:	Not Reported
Staff Assigned:	Not Reported
Remediation Program:	Not Reported
Date dt_assign:	Not Reported
Project Phase:	Not Reported
Order issued:	Not Reported
Order Number:	Not Reported
Date order issued:	Not Reported
Remedial Investigation Start:	Not Reported
Remedial Investigation Completed:	Not Reported
Remedial Design Start:	Not Reported
Remedial Design complet:	Not Reported
Remedial Action Start:	Not Reported
Remedial Action Completed:	Not Reported
Date Oper/ maintenance Started:	Not Reported
GW monitoring:	Not Reported
Remediation complete Approved DEP/Verified by LEP:	Not Reported

SDA Orders:

Order Id:	Not Reported
Order Number:	Not Reported
Date order issued:	Not Reported
Staff Assigned:	Not Reported
Type of Order:	Not Reported
Order Respondent:	Not Reported
Admin Appeal Date:	Not Reported
Date of Admin Appeal Ruling:	Not Reported
Date of Admin Appeal Ruling:	Not Reported

MAP FINDINGS

TRAVELERS INSURANCE COMPANY, 300 WINDSOR STREET, HARTFORD, CT (Continued)

Date of Final Order: Not Reported
 Date of Court Appeal: Not Reported
 Date of Court Ruling: Not Reported
 Date of Court Ruling: Not Reported
 Date Order Modified: Not Reported
 Date Referred to AG: Not Reported
 Judgement: Not Reported
 Date of AGR judgement: Not Reported
 Penalty assessed: Not Reported
 Order Complete: Not Reported
 In compliance: Not Reported
 Comments: Not Reported

TRAVELERS INS CO 300 WINDSOR ST, HARTFORD, CT, 06183		S109749855
◆ L12	E 1/10 - 1/3 (1098 ft. / 0.208 mi.)	Records of Emergency Release Reports Other Ascertainable Records
	6 ft. Lower Elevation 57 ft. Above Sea Level	

Worksheet:

SPILLS: Records of Emergency Release Reports

Name: Not Reported
 Address: 300 WINDSOR ST.
 City,State,Zip: HARTFORD, CT
 Year of Database: 2016
 Case Number: 201606420
 Who Took Spill: 203
 Assigned To: NO Response
 Report Date: 11/26/2016
 Report Time: 04:00 PM
 Date Release: 11/26/2016
 Time Responded: 00:00 PM
 Corrective Action Taken: Sanded
 Cause Info: MV Accident
 Media Info: Ground Surface
 Release Type: chemical
 Reported By: Nichols
 Phone: 860 7228206
 Representing: FD
 Terminated: YES
 Recovd (Total): 0
 Total (Water): 0
 Facility Status: CLOSED
 Continuous Spill: False
 Released Substance: ANTIFREEZE
 Qty: < 3.00 (Gallons)
 Emergency Measure: Contents of (1) radiator, Speedi-dri
 Water Body: Not Reported

MAP FINDINGS

TRAVELERS INS CO, 300 WINDSOR ST, HARTFORD, CT 06183 (Continued)

Discharger:	Not Reported
Telephone:	Not Reported
Responsible Party:	Not Reported
RP Address 1:	Not Reported
RP City,St,Zip:	CT
Historic:	False
Waterbody:	None
Time Stamp:	2016-11-30 16:57:24
Sr Inspector:	SUSAN CAMPBELL
At Inspctor:	**NO RESPONSE
User Stamp:	Guzmanca
Comments:	Not Reported
Action:	Sanded
Other Action:	Not Reported
Agency ID:	Local Police
Other Agency:	Not Reported
DEP Bureau:	Not Reported
DEP Agency:	Not Reported
Agency ID:	DEP Dispatch
Other Agency:	Not Reported
DEP Bureau:	Not Reported
DEP Agency:	Not Reported
Agency ID:	LOCAL FIRE DEPARTMENT
Other Agency:	Not Reported
DEP Bureau:	Not Reported
DEP Agency:	Not Reported
Cause ID:	MV Accident
Other Cause:	Not Reported
Media ID:	Ground Surface
Other Media:	Not Reported
Class ID:	Private
Other Class:	Not Reported
Release Type:	chemical
Other Release:	Not Reported

ASBESTOS: Other Ascertainable Records

Name:	TRAVELERS INS CO
Address:	300 WINDSOR ST
City,State,Zip:	HARTFORD, CT 06183
ID:	63455
Trans Number:	21
Enter Date:	Not Reported
Postmark Date:	07/06/2017
Check Amount:	\$100.00
Check Number:	004920
Type of Notification (new):	X
Type of Notification (cancel):	Not Reported
Type of Notification (revised):	Not Reported
Type of Notification (blanket):	Not Reported

MAP FINDINGS

TRAVELERS INS CO, 300 WINDSOR ST, HARTFORD, CT 06183 (Continued)

Type of Notification (emergency): Not Reported
 Project Type: Not Reported
 Start Date: 07/17/2017
 End Date: 07/21/2017
 Licence Number: 000648
 Contractor: ABSOLUTE ENVIRONMENTAL CONTRACTORS
 Contractor Address: 114 KENOZA AVENUE
 Contractor City: HAVERHILL
 Contractor State: MA
 Contractor Zip: 01830
 Owner: MINERVA
 Hauler: SERVICE
 Location of Demo: Not Reported
 Inspection Conducted: Not Reported
 Inspector Name: Not Reported
 Inspector License Number: Not Reported
 Disposal Facility: Not Reported

 Name: TRAVELERS
 Address: 300 WINDSOR STREET
 City,State,Zip: HARTFORD, CT
 ID: 68767
 Trans Number: 19-279
 Enter Date: Not Reported
 Postmark Date: 11/02/2018
 Check Amount: \$100.00
 Check Number: 15154
 Type of Notification (new): X
 Type of Notification (cancel): Not Reported
 Type of Notification (revised): Not Reported
 Type of Notification (blanket): Not Reported
 Type of Notification (emergency): Not Reported
 Project Type: DATA CENTER
 Start Date: 11/12/2018
 End Date: 11/16/2018
 Licence Number: 000018
 Contractor: RAMCO ENVIRONMENTAL INC
 Contractor Address: 253 LOCUST ST
 Contractor City: HARTFORD
 Contractor State: CT
 Contractor Zip: 06114
 Owner: MINERVA
 Hauler: RED TECHNOLOGIES
 Location of Demo: Not Reported
 Inspection Conducted: Not Reported
 Inspector Name: Not Reported
 Inspector License Number: Not Reported
 Disposal Facility: Not Reported

 Name: TRAVELERS
 Address: 300 WINDSOR STREET

MAP FINDINGS

TRAVELERS INS CO, 300 WINDSOR ST, HARTFORD, CT 06183 (Continued)

City,State,Zip:	HARTFORD, CT 06183
ID:	69406
Trans Number:	19-346
Enter Date:	Not Reported
Postmark Date:	12/04/2018
Check Amount:	\$100.00
Check Number:	15308
Type of Notification (new):	X
Type of Notification (cancel):	Not Reported
Type of Notification (revised):	Not Reported
Type of Notification (blanket):	Not Reported
Type of Notification (emergency):	Not Reported
Project Type:	MECHANICAL ROOM.UNIT-9
Start Date:	12/13/2018
End Date:	12/24/2018
Licence Number:	000018
Contractor:	RAMCO ENVIRONMENTAL INC
Contractor Address:	253 LOCUST ST
Contractor City:	HARTFORD
Contractor State:	CT
Contractor Zip:	06114
Owner:	MINERVA ENTERPRISES
Hauler:	RAMCO ENV/RED TECHNOLOGIES
Location of Demo:	Not Reported
Inspection Conducted:	Not Reported
Inspector Name:	Not Reported
Inspector License Number:	Not Reported
Disposal Facility:	Not Reported

CT MANIFEST: Other Ascertainable Records

Name:	WILLIAM CO
Address:	300 WINDSOR ST
Phone:	Not Reported
Country:	Not Reported
Manifest ID:	CTF0887352
EPA ID:	CTP000022287

Hazardous Waste Manifest:

Year:	2000
Manifest:	CTF0887352
EPA ID:	CTP000022287
Generator Mailing Address:	300 WINDSOR ST
Generator City,State,Zip:	HARTFORD, CT 06120
Discrepancies:	N
Date Shipped:	2000-01-10
Date Received:	2000-01-11
Transporter 2 Date:	Not Reported
TSDF EPA ID:	CT5000001495
TSDF Name:	NORTHEAST LAMP RECYCLING INC

MAP FINDINGS

TRAVELERS INS CO, 300 WINDSOR ST, HARTFORD, CT 06183 (Continued)

TSDf Address:	250 MAIN ST
TSDf City,State,Zip:	EAST WINDSOR, CT 06088
TSDf Country:	USA
Transporter EPA ID:	CT5000001495
Transporter Name:	NORTHEAST LAMP RECYCLING INC
Transporter Address:	Not Reported
Transporter City,State,Zip:	CT
Transporter Country:	USA
Transporter 2 EPA ID:	Not Reported
Transporter 2 Name:	Not Reported
Transporter 2 Address:	Not Reported
Transporter 2 City,State,Zip:	CT
Transporter 2 Country:	USA
US DOT Description:	ENVIRONMENTALLY HAZ. SUBSTANCES,SOLID
Number of Containers:	002
Container Type:	DF
Quantity/Weight/Volume:	150/P
Batch Number:	3372, 3372
EPA Waste Codes:	D009 - MERCURY
Copies:	1, 2
Alternate Facility Name:	Not Reported
Alternate Facility Address:	Not Reported
Alternate Facility State:	Not Reported
Alternate Facility Date:	Not Reported
Year:	2000
Manifest:	CTF0931631
EPA ID:	CTP000022287
Generator Mailing Address:	300 WINDSOR ST
Generator City,State,Zip:	HARTFORD, CT 06120
Discrepancies:	Y
Date Shipped:	2000-04-25
Date Received:	2000-04-25
Transporter 2 Date:	Not Reported
TSDf EPA ID:	CT5000001495
TSDf Name:	NORTHEAST LAMP RECYCLING INC
TSDf Address:	250 MAIN ST
TSDf City,State,Zip:	EAST WINDSOR, CT 06088
TSDf Country:	USA
Transporter EPA ID:	CT5000001495
Transporter Name:	NORTHEAST LAMP RECYCLING INC
Transporter Address:	Not Reported
Transporter City,State,Zip:	CT
Transporter Country:	USA
Transporter 2 EPA ID:	Not Reported
Transporter 2 Name:	Not Reported
Transporter 2 Address:	Not Reported
Transporter 2 City,State,Zip:	CT
Transporter 2 Country:	USA
US DOT Description:	ENVIRONMENTALLY HAZ. SUBSTANCES,SOLID

MAP FINDINGS

TRAVELERS INS CO, 300 WINDSOR ST, HARTFORD, CT 06183 (Continued)

Number of Containers: 002
 Container Type: DF
 Quantity/Weight/Volume: 200/P
 Batch Number: 3591, 3591
 EPA Waste Codes: D009 - MERCURY
 Copies: 1, 2
 Alternate Facility Name: Not Reported
 Alternate Facility Address: Not Reported
 Alternate Facility State: Not Reported
 Alternate Facility Date: Not Reported

GOODYEAR AUTO SERVICE 306 MARKET STREET, HARTFORD, CT,			S104254068
◆ S13	E 1/10 - 1/3	(1572 ft. / 0.298 mi.)	Lists of state- and tribal hazardous waste facilities
	12 ft. Lower Elevation	51 ft. Above Sea Level	

Worksheet:

Site Discovery and Assessment: Lists of state- and tribal hazardous waste facilities

Facility ID: 1994
 Rem Master ID: 2420
 PTP Id: Not Reported
 WPC Number: Not Reported
 Postal District: Not Reported
 Latitude: Not Reported
 Longitude: Not Reported
 Lat/Long Determined By: Not Reported
 Ground Water Quality Classification: Not Reported
 Surface Water Quality Classification: Not Reported
 Waste Type: HYDRO/OIL
 Disposal: UST
 Sample Data Available: False
 Updated By: POST, M.
 Update Program: CORE
 Updated: 10/26/1994
 Date Created: Not Reported
 Duplicate: False

SDA Federal:

EPA CERCLIS Id: Not Reported
 Number EPA RCRIS Id: Not Reported
 Site on EPA's CERCLIS: Not Reported
 Site Archived from CERCLIS: Not Reported
 Archive Date: Not Reported
 EPA's Removal at Site: Not Reported
 Deferred to another EPA Program: Not Reported
 EPA Env Priority Initiative Site: Not Reported

MAP FINDINGS

GOODYEAR AUTO SERVICE, 306 MARKET STREET, HARTFORD, CT (Continued)

Federal Facility:	Not Reported
Site on EPA's National Priority List:	Not Reported
Part of an NPL site:	Not Reported
RCRA Generator Status:	Not Reported
RCRA Permit Status:	Not Reported

SDA Referral:

Referral Id:	1830
Source of referral:	REMEDIAL
Date Received:	10/26/1994
Staff Assigned:	Not Reported
Remediation Program:	Not Reported
Date dt_assigned:	Not Reported
Remediation Complete Approved DEP/Verified by LEP:	Not Reported
Outcome:	Not Reported

SDA Remedial:

Remedial Id:	Not Reported
PTP Id:	Not Reported
Remediation Program:	Not Reported
Remediation Program Entered:	Not Reported
Staff Assigned:	Not Reported
Remediation Program:	Not Reported
Date dt_assign:	Not Reported
Project Phase:	Not Reported
Order issued:	Not Reported
Order Number:	Not Reported
Date order issued:	Not Reported
Remedial Investigation Start:	Not Reported
Remedial Investigation Completed:	Not Reported
Remedial Design Start:	Not Reported
Remedial Design complet:	Not Reported
Remedial Action Start:	Not Reported
Remedial Action Completed:	Not Reported
Date Oper/ maintenance Started:	Not Reported
GW monitoring:	Not Reported
Remediation complete Approved DEP/Verified by LEP:	Not Reported

SDA Orders:

Order Id:	Not Reported
Order Number:	Not Reported
Date order issued:	Not Reported
Staff Assigned:	Not Reported
Type of Order:	Not Reported
Order Respondent:	Not Reported
Admin Appeal Date:	Not Reported
Date of Admin Appeal Ruling:	Not Reported
Date of Admin Appeal Ruling:	Not Reported
Date of Final Order:	Not Reported

MAP FINDINGS

GOODYEAR AUTO SERVICE, 306 MARKET STREET, HARTFORD, CT (Continued)

Date of Court Appeal: Not Reported
 Date of Court Ruling: Not Reported
 Date of Court Ruling: Not Reported
 Date Order Modified: Not Reported
 Date Referred to AG: Not Reported
 Judgement: Not Reported
 Date of AGR judgement: Not Reported
 Penalty assessed: Not Reported
 Order Complete: Not Reported
 In compliance: Not Reported
 Comments: Not Reported

SDADB:

SDA Waste:

Waste Id: 11
 Waste Type: HYDRO/OIL
 Description: Hydrocarbons and/or Fuel Oil

SYED GAS & CONVENIENCE STORE 410 MARKET ST, HARTFORD, CT,			S109721160
◆ 14	E 1/10 - 1/3	(1619 ft. / 0.307 mi.)	Lists of state and tribal leaking storage tanks Other Ascertainable Records
	31 ft. Lower Elevation	32 ft. Above Sea Level	

Worksheet:

LUST: Lists of state and tribal leaking storage tanks

Name: MARKET STREET CITGO
 Name 2: Not Reported
 Address: 410 MARKET STREET
 Address 2: Not Reported
 City,State,Zip: HARTFORD, CT
 LUST Case Id: 59261
 Release Date: Not Reported
 Site Case ID: 200201505
 Substance: Not Reported
 Release Source: Not Reported
 Release Cause: Not Reported
 Release Identified: Not Reported
 Case Number: Not Reported
 Release Quantity: Not Reported
 Facility City Number: 64

Detail As of 06/2020:

Name: MARKET STREET CITGO
 Name 2: Not Reported
 Address: 410 MARKET STREET

MAP FINDINGS

SYED GAS & CONVENIENCE STORE, 410 MARKET ST, HARTFORD, CT (Continued)

City,State,Zip:	HARTFORD, CT
Address 2:	Not Reported
LUST Id:	0
UST Facility Id:	5312
LUST Case Id:	59261
Lust Status:	Lust Completed
Processing Status:	Not Reported
EPA Reportable:	False
Motor Fuel:	False
Diesel:	False
Gasoline:	False
Other:	False
Other Release:	Not Reported
No Release:	False
Leak:	False
Tank:	False
Piping:	False
Overfill:	False
Removal:	False
Incident Date:	03/12/2002
Entry Date:	07/23/2009
Site Case Id:	200201505
UST Site Id:	0
Cost Recovery Spill Case #:	0
Old SITS Number:	0
Case Log Id:	0
Monthly Report Id:	0
UST Owner Id:	8095
LUST Owner Id:	Not Reported
UST Event Id:	0
Contact Info:	Not Reported
Contact EMail:	Not Reported
Site Contact City,St,Zip:	UNKNOWN
2nd Contact:	Not Reported
2nd Contact EMail:	Not Reported
2nd Contact Address:	Not Reported
2nd Contact City,St,Zip:	UNKNOWN
2nd Contact Address 2:	Not Reported
2nd Contact City 2:	Not Reported
2nd Contact Phone Number:	Not Reported
2nd Contact Fax Number:	Not Reported
2nd Contact Type:	Not Reported
Facility City Num:	64
Site Contact:	Not Reported
Site Contact Address:	Not Reported
Site Contact Add 2:	Not Reported
Site Contact City 2:	Not Reported
Site Contact Phone:	Not Reported
Site Contact Fax:	Not Reported
Site Contact Type:	Not Reported

MAP FINDINGS

SYED GAS & CONVENIENCE STORE, 410 MARKET ST, HARTFORD, CT (Continued)

Department Contact 1:	Not Reported
Department Contact 2:	Not Reported
Referral Source:	Not Reported
Offsite Source:	False
Date Referred:	Not Reported
Emergency:	False
Private Heating Fuel:	False
Commercial Heating Fuel:	False
Commercial HF < 2100 Gal.:	False
Commercial HF > 2100 Gal.:	False
Commercial HF - Size Unk:	False
No LUST Site:	False
Cost Recvry Prgm Candidate:	False
OCSRD Complete:	False
Follow Up Flag:	False
Alternate Water Supply:	False
Relocation:	False
Responsible Party:	False
Responsible EMail:	advancedgas@gmail.com
Resp Party Name:	ADVANCED GAS COMPANY
Resp Party Address:	129 WEST DUDLEY TOWN ROAD
Resp Party City,St,Zip:	Bloomfield, CT 06002
Resp Party Town Number:	11
Resp Party Phone:	2032435057
Resp Party Fax:	Not Reported
Resp Party Name 2:	Not Reported
Resp Party Address 2:	Not Reported
Resp Party Phone 2:	8602435057
Investigator Id:	55
Follow Update:	Not Reported
Area Lextent:	Not Reported
Annual Precipitation:	Not Reported
Affected Population:	Not Reported
Population Setting:	Not Reported
Ground Water Direction:	Not Reported
Ground Water Gradient:	Not Reported
Hydro Basin:	Not Reported
Drastic:	Not Reported
Geo Setting:	Not Reported
Ground Water Classification:	GB
Receptor:	Not Reported
Ground Water Flow Direction:	Not Reported
Ground Water Depth:	Not Reported
Areas Of Concern:	Not Reported
Free Product Inches:	0
Fund Date:	Not Reported
Fund Planned:	No
Fund Obligated:	No
Fund Outlayed:	No
Fund Judgment:	No

MAP FINDINGS

SYED GAS & CONVENIENCE STORE, 410 MARKET ST, HARTFORD, CT (Continued)

Fund Recovered:	No
Cellar Borings:	False
Install Micro Wells:	False
Ground Water Sample:	False
Soil Sample:	False
Soil Gas:	False
Site Inspect:	False
Soil Excavate:	False
Geo Probe:	False
Survey:	False
Potable Well Sample:	False
Sample MWS:	False
Ground Water Gauging:	False
Soil Venting:	False
Active:	True
NOV Action:	None
NOV Issued:	Not Reported
NOV Due:	Not Reported
NOV Received:	Not Reported
NOV Closed:	Not Reported
NOV Disc Date:	Not Reported
NOV Issued Date:	Not Reported
NOV Compliance Sched:	Not Reported
NOV Admin Order:	Not Reported
NOV Referred To Ag:	Not Reported
Stop All NOV Actions:	False
Release Invest Rpt:	False
DEP App Letter 1:	False
Correct Action Plan:	False
DEP App Letter 2:	False
Rem Sys Install:	False
Rem Sys Install Date:	Not Reported
Closure Date:	Not Reported
Rem Sys Monitoring Rpt:	False
Qrtly Gwater Mon Rpts:	False
Closure Req Rpt:	False
DEP Closure Letter:	False
Referred To:	Not Reported
No Wells:	0
Lph Wells:	0
User Stamp:	ForrestA/forrestlaiuppaa
Date Stamp:	01/30/2020
Correspondence:	Not Reported
Environmental Impact:	Not Reported
FollowUp:	Not Reported
GW Comments:	Not Reported
Location Desc:	Not Reported
NOV Comments:	Not Reported
Release Desc:	Not Reported
Running Comments:	Spills Files and UST Enforcement Files

MAP FINDINGS

SYED GAS & CONVENIENCE STORE, 410 MARKET ST, HARTFORD, CT (Continued)

Work Performed: Not Reported

ENFORCEMENT: Other Ascertainable Records

Name: SYED GAS & CONVENIENCE STORE
 Address: 410 MARKET ST
 City,State,Zip: HARTFORD, CT
 Enforcement Action ID: COAR1759--02242
 Enforcement Type Code: CO
 Program Id: Not Reported
 Enforcement Action Date: 10/15/2002
 Penalty Amount: 500
 Sep Amt: Not Reported
 Bureau Name: BUREAU OF AIR MANAGEMENT
 Program: Not Reported
 Status: Not Reported
 Date of Discovery: Not Reported
 Resolution Date: Not Reported
 Resolution Type: Not Reported
 Staff: Not Reported
 ENF Action Comment: Not Reported
 Number Violations: Not Reported
 Civil Penalty: Not Reported
 SEP Description: Not Reported
 Associated Eis: Not Reported
 Client Affiliation Type: Not Reported
 Affiliation Name: Not Reported
 Affiliation Address Line1: Not Reported
 Affiliation Address Line2: Not Reported
 Affiliation City/State/Zip: Not Reported
 Contact Title: Not Reported
 Contact Name: Not Reported
 Contact EMail: Not Reported

CT MANIFEST: Other Ascertainable Records

Name: EDCO
 Address: 410 MARKET ST
 Phone: Not Reported
 Country: Not Reported
 Manifest ID: CTB0098562
 EPA ID: CT\$000026870

Hazardous Waste Manifest:

Year: 1990
 Manifest: CTC0306757
 EPA ID: CT\$000026870
 Generator Mailing Address: 348 MIGEON AVE
 Generator City,State,Zip: TORRINGTON, CT 06790
 Discrepancies: N

MAP FINDINGS

SYED GAS & CONVENIENCE STORE, 410 MARKET ST, HARTFORD, CT (Continued)

Date Shipped:	1990-06-21
Date Received:	1990-06-22
Transporter 2 Date:	Not Reported
TSDf EPA ID:	MAD981206774
TSDf Name:	JOSEPH FREEDMAN CO INC
TSDf Address:	40 ALBANY ST
TSDf City,State,Zip:	SPRINGFIELD, MA 01105
TSDf Country:	USA
Transporter EPA ID:	MAD985276369
Transporter Name:	MED WASTE MGT INC (TRANSPORTER)
Transporter Address:	Not Reported
Transporter City,State,Zip:	CT
Transporter Country:	USA
Transporter 2 EPA ID:	Not Reported
Transporter 2 Name:	Not Reported
Transporter 2 Address:	Not Reported
Transporter 2 City,State,Zip:	CT
Transporter 2 Country:	USA
US DOT Description:	HAZARDOUS WASTE LIQUID, NOS
Number of Containers:	001
Container Type:	CF
Quantity/Weight/Volume:	1/G
Batch Number:	999999
EPA Waste Codes:	D011 - SILVER
Copies:	2
Alternate Facility Name:	Not Reported
Alternate Facility Address:	Not Reported
Alternate Facility State:	Not Reported
Alternate Facility Date:	Not Reported
Year:	1987
Manifest:	CTB0098562
EPA ID:	CT\$000026870
Generator Mailing Address:	410 MARKET ST
Generator City,State,Zip:	HARTFORD, CT
Discrepancies:	N
Date Shipped:	1987-11-17
Date Received:	1987-11-17
Transporter 2 Date:	Not Reported
TSDf EPA ID:	CTD021816889
TSDf Name:	UNITED WASTE OIL CO INC
TSDf Address:	136 GRACEY AVE
TSDf City,State,Zip:	MERIDEN, CT 06450
TSDf Country:	USA
Transporter EPA ID:	CTD021816889
Transporter Name:	UNITED WASTE OIL COMPANY INC
Transporter Address:	Not Reported
Transporter City,State,Zip:	CT
Transporter Country:	USA
Transporter 2 EPA ID:	Not Reported

MAP FINDINGS

SYED GAS & CONVENIENCE STORE, 410 MARKET ST, HARTFORD, CT (Continued)

Transporter 2 Name: Not Reported
 Transporter 2 Address: Not Reported
 Transporter 2 City,State,Zip: CT
 Transporter 2 Country: USA
 US DOT Description: WASTE GAS / WATER NOS
 Number of Containers: 001
 Container Type: TT
 Quantity/Weight/Volume: 2000/G
 Batch Number: 999999
 EPA Waste Codes: D001 - IGNITABLE WASTE
 Copies: 1
 Alternate Facility Name: Not Reported
 Alternate Facility Address: Not Reported
 Alternate Facility State: Not Reported
 Alternate Facility Date: Not Reported

WESTINGHOUSE ELECTRIC CORP 360 MARKET ST, HARTFORD, CT, 06120			1000413016
◆ S15	E 1/10 - 1/3 29 ft. Lower Elevation	(1649 ft. / 0.312 mi.) 34 ft. Above Sea Level	Lists of Federal RCRA facilities undergoing Corrective Action Other Ascertainable Records

Worksheet:

CORRACTS: Lists of Federal RCRA facilities undergoing Corrective Action

Name: WESTINGHOUSE ELECTRIC CORP
 Address: 360 MARKET ST
 Address 2: Not Reported
 EPA ID: CTD980515704
 Area Name: ENTIRE FACILITY
 Corrective Action: HUMAN EXPOSURES CONTROLLED DETERMINATION-FACILITY DOES NOT MEET DEFINITION
 Actual Date: 19960905
 Air Release Indicator: Not Reported
 Groundwater Release Indicator: Not Reported
 Soil Release Indicator: Not Reported
 Surface Water Release Indicator: Not Reported

Name: WESTINGHOUSE ELECTRIC CORP
 Address: 360 MARKET ST
 Address 2: Not Reported
 EPA ID: CTD980515704
 Area Name: ENTIRE FACILITY
 Corrective Action: RELEASE TO GW CONTROLLED DETERMINATION-FACILITY DOES NOT MEET DEFINITION
 Actual Date: 19960905
 Air Release Indicator: Not Reported
 Groundwater Release Indicator: Not Reported
 Soil Release Indicator: Not Reported
 Surface Water Release Indicator: Not Reported

MAP FINDINGS

WESTINGHOUSE ELECTRIC CORP, 360 MARKET ST, HARTFORD, CT 06120 (Continued)

RCRA NonGen / NLR: Other Ascertainable Records

Date Form Received by Agency: 19810327
 Handler Name: WESTINGHOUSE ELECTRIC CORP
 Handler Address: 360 MARKET ST
 Handler City,State,Zip: HARTFORD, CT 06120
 EPA ID: CTD980515704
 Contact Name: ARAM NAHABEDIAN
 Contact Address: 360 MARKET ST
 Contact City,State,Zip: HARTFORD, CT 06120
 Contact Telephone: 203-249-5792
 Contact Fax: Not Reported
 Contact Email: Not Reported
 Contact Title: Not Reported
 EPA Region: 01
 Land Type: Not Reported
 Federal Waste Generator Description: Not a generator, verified
 Non-Notifier: Not Reported
 Biennial Report Cycle: Not Reported
 Accessibility: Not Reported
 Active Site Indicator: Not Reported
 State District Owner: Not Reported
 State District: Not Reported
 Mailing Address: MARKET ST
 Mailing City,State,Zip: HARTFORD, CT 06120
 Owner Name: OWNERNAME
 Owner Type: Private
 Operator Name: WESTINGHOUSE ELECTRIC CORPORATION
 Operator Type: Private
 Short-Term Generator Activity: No
 Importer Activity: No
 Mixed Waste Generator: No
 Transporter Activity: No
 Transfer Facility Activity: No
 Recycler Activity with Storage: No
 Small Quantity On-Site Burner Exemption: No
 Smelting Melting and Refining Furnace Exemption: No
 Underground Injection Control: No
 Off-Site Waste Receipt: No
 Universal Waste Indicator: No
 Universal Waste Destination Facility: No
 Federal Universal Waste: No
 Active Site Fed-Reg Treatment Storage and Disposal Facility: Not Reported
 Active Site Converter Treatment storage and Disposal Facility: Not Reported
 Active Site State-Reg Treatment Storage and Disposal Facility: Not Reported
 Active Site State-Reg Handler: ---
 Federal Facility Indicator: Not Reported

MAP FINDINGS

WESTINGHOUSE ELECTRIC CORP, 360 MARKET ST, HARTFORD, CT 06120 (Continued)

Hazardous Secondary Material Indicator:	NN
Sub-Part K Indicator:	Not Reported
Commercial TSD Indicator:	No
Treatment Storage and Disposal Type:	Not Reported
2018 GPRA Permit Baseline:	Not on the Baseline
2018 GPRA Renewals Baseline:	Not on the Baseline
Permit Renewals Workload Universe:	Not Reported
Permit Workload Universe:	Not Reported
Permit Progress Universe:	Not Reported
Post-Closure Workload Universe:	Not Reported
Closure Workload Universe:	Not Reported
202 GPRA Corrective Action Baseline:	No
Corrective Action Workload Universe:	No
Subject to Corrective Action Universe:	No
Non-TSDFs Where RCRA CA has Been Imposed Universe:	No
TSDFs Potentially Subject to CA Under 3004 (u)/(v) Universe:	No
TSDFs Only Subject to CA under Discretionary Auth Universe:	No
Corrective Action Priority Ranking:	No NCAPS ranking
Environmental Control Indicator:	No
Institutional Control Indicator:	No
Human Exposure Controls Indicator:	No
Groundwater Controls Indicator:	No
Operating TSD Universe:	Not Reported
Full Enforcement Universe:	Not Reported
Significant Non-Complier Universe:	No
Unaddressed Significant Non-Complier Universe:	No
Addressed Significant Non-Complier Universe:	No
Significant Non-Complier With a Compliance Schedule Universe:	No
Financial Assurance Required:	Not Reported
Handler Date of Last Change:	20150414
Recognized Trader-Importer:	No
Recognized Trader-Exporter:	No
Importer of Spent Lead Acid Batteries:	No
Exporter of Spent Lead Acid Batteries:	No
Recycler Activity Without Storage:	Not Reported
Manifest Broker:	Not Reported
Sub-Part P Indicator:	No

Hazardous Waste Summary:

Waste Code:	D000
Waste Description:	Not Defined
Waste Code:	F001

MAP FINDINGS

WESTINGHOUSE ELECTRIC CORP, 360 MARKET ST, HARTFORD, CT 06120 (Continued)

Waste Description: THE FOLLOWING SPENT HALOGENATED SOLVENTS USED IN DEGREASING: TETRACHLOROETHYLENE, TRICHLOROETHYLENE, METHYLENE CHLORIDE, 1,1,1-TRICHLOROETHANE, CARBON TETRACHLORIDE AND CHLORINATED FLUOROCARBONS; ALL SPENT SOLVENT MIXTURES/BLENDS USED IN DEGREASING CONTAINING, BEFORE USE, A TOTAL OF TEN PERCENT OR MORE (BY VOLUME) OF ONE OR MORE OF THE ABOVE HALOGENATED SOLVENTS OR THOSE SOLVENTS LISTED IN F002, F004, AND F005; AND STILL BOTTOMS FROM THE RECOVERY OF THESE SPENT SOLVENTS AND SPENT SOLVENT MIXTURES.

Waste Code: F003

Waste Description: THE FOLLOWING SPENT NONHALOGENATED SOLVENTS: XYLENE, ACETONE, ETHYL ACETATE, ETHYL BENZENE, ETHYL ETHER, METHYL ISOBUTYL KETONE, N-BUTYL ALCOHOL, CYCLOHEXANONE, AND METHANOL; ALL SPENT SOLVENT MIXTURES/BLENDS CONTAINING, BEFORE USE, ONLY THE ABOVE SPENT NONHALOGENATED SOLVENTS; AND ALL SPENT SOLVENT MIXTURES/BLENDS CONTAINING, BEFORE USE, ONE OR MORE OF THE ABOVE NONHALOGENATED SOLVENTS, AND A TOTAL OF TEN PERCENT OR MORE (BY VOLUME) OF ONE OR MORE OF THOSE SOLVENTS LISTED IN F001, F002, F004, AND F005; AND STILL BOTTOMS FROM THE RECOVERY OF THESE SPENT SOLVENTS AND SPENT SOLVENT MIXTURES.

Waste Code: F005

Waste Description: THE FOLLOWING SPENT NONHALOGENATED SOLVENTS: TOLUENE, METHYL ETHYL KETONE, CARBON DISULFIDE, ISOBUTANOL, PYRIDINE, BENZENE, 2-ETHOXYETHANOL, AND 2-NITROPROPANE; ALL SPENT SOLVENT MIXTURES/BLENDS CONTAINING, BEFORE USE, A TOTAL OF TEN PERCENT OR MORE (BY VOLUME) OF ONE OR MORE OF THE ABOVE NONHALOGENATED SOLVENTS OR THOSE SOLVENTS LISTED IN F001, F002, OR F004; AND STILL BOTTOMS FROM THE RECOVERY OF THESE SPENT SOLVENTS AND SPENT SOLVENT MIXTURES.

Waste Code: F017

Waste Description: Not Defined

Waste Code: F018

Waste Description: Not Defined

Waste Code: K069

Waste Description: EMISSION CONTROL DUST/SLUDGE FROM SECONDARY LEAD SMELTING.

Waste Code: U013

Waste Description: Not Defined

Handler - Owner Operator:

Owner/Operator Indicator: Owner
 Owner/Operator Name: OWNERNAME
 Legal Status: Private
 Date Became Current: Not Reported
 Date Ended Current: Not Reported
 Owner/Operator Address: OWNERSTREET
 Owner/Operator City,State,Zip: OWNERCITY, CT 99999
 Owner/Operator Telephone: 203-555-1212
 Owner/Operator Telephone Ext: Not Reported
 Owner/Operator Fax: Not Reported
 Owner/Operator Email: Not Reported

Owner/Operator Indicator: Operator
 Owner/Operator Name: WESTINGHOUSE ELECTRIC CORPORATION
 Legal Status: Private
 Date Became Current: Not Reported
 Date Ended Current: Not Reported
 Owner/Operator Address: OPERSTREET

MAP FINDINGS

WESTINGHOUSE ELECTRIC CORP, 360 MARKET ST, HARTFORD, CT 06120 (Continued)

Owner/Operator City,State,Zip: OPERCITY, CT 99999
Owner/Operator Telephone: 203-555-1212
Owner/Operator Telephone Ext: Not Reported
Owner/Operator Fax: Not Reported
Owner/Operator Email: Not Reported

Historic Generators:

Receive Date: 19810327
Handler Name: WESTINGHOUSE ELECTRIC CORP
Federal Waste Generator Description: Not a generator, verified
State District Owner: Not Reported
Large Quantity Handler of Universal Waste: No
Recognized Trader Importer: No
Recognized Trader Exporter: No
Spent Lead Acid Battery Importer: No
Spent Lead Acid Battery Exporter: No
Current Record: Yes
Non Storage Recycler Activity: Not Reported
Electronic Manifest Broker: Not Reported

List of NAICS Codes and Descriptions:

NAICS Codes: No NAICS Codes Found

Facility Has Received Notices of Violations:

Violations: No Violations Found

Evaluation Action Summary:

Evaluations: No Evaluations Found

FINDS: Other Ascertainable Records

Registry ID: 110003021220
Click Here: https://ofmpub.epa.gov/frs_public2/fii_query_detail.disp_program_facility?p_registry_id=110003021220

Environmental Interest/Information System:

RCRAInfo is a national information system that supports the Resource Conservation and Recovery Act (RCRA) program through the tracking of events and activities related to facilities that generate, transport, and treat, store, or dispose of hazardous waste. RCRAInfo allows RCRA program staff to track the notification, permit, compliance, and corrective action activities required under RCRA.

The Click here to access additional FINDS: detail in the EDR Site Report. database contains <http://www.edrnet.com/srf2/FinalSiteReport.aspx?ID=4ZJ4.YZKhJcV2f...2Y1p9RwKJEhxW4w4cfhVfD2n7fNp.JY3O6.JV25FBnBI3.pqCBMgRvxw bY96qJSsEmZ4BSxqnWrh42kZSoJbH2rl.ajYGX88qKgUhNI2M8c7NVQh3Phfyw.v033S.M52omA9TIlzpT94baRsHwHc4AeJVQE3Z4ApZAIJt.3U C.T9Y062eaKIKhKi8iocW.JV6SA8KfOy.4a4UR.ST2RL4xBldpVM6bjRO.wre8.eJrOE6f7MQx5xWX91H2w7c4uv4RFftFhxSuz7fOnD3Y4KuZh3JIS 38k.lqYxH2oOKVQhaN39schFVZj24MfAU.Yu2OV.eA2ed2ZwlcxpYT6Q4Rllwpc3B3JA0EwS5XrxDKWkv22awJr4M2384fj9hdu8Ohf9aDiG2> additional records for this site. Please contact your EDR Account Executive for more information.

ECHO: Other Ascertainable Records

Envid: 1000413016
Registry ID: 110003021220
DFR URL: <http://echo.epa.gov/detailed-facility-report?fid=110003021220>

MAP FINDINGS

WESTINGHOUSE ELECTRIC CORP, 360 MARKET ST, HARTFORD, CT 06120 (Continued)

Name: WESTINGHOUSE ELECTRIC CORP
Address: 360 MARKET ST
City,State,Zip: HARTFORD, CT 06120

GOVERNMENT RECORDS SEARCHED / DATA CURRENCY TRACKING

St	Acronym	Full Name	Government Agency	Gov Date	Arvl. Date	Active Date
ENVIRONMENTAL RECORDS						
Federal NPL site list						
US	NPL	National Priority List	EPA	10/20/2021	11/05/2021	11/29/2021
US	Proposed NPL	Proposed National Priority List Sites	EPA	10/20/2021	11/05/2021	11/29/2021
US	NPL LIENS	Federal Superfund Liens	EPA	10/15/1991	02/02/1994	03/30/1994
Federal CERCLIS list						
US	SEMS	Superfund Enterprise Management System	EPA	10/20/2021	11/05/2021	11/29/2021
Federal RCRA CORRACTS facilities list						
US	CORRACTS	Corrective Action Report	EPA	09/13/2021	09/15/2021	10/12/2021
Federal RCRA TSD facilities list						
US	RCRA-TSDF	RCRA - Treatment, Storage and Disposal	Environmental Protection Agency	09/13/2021	09/15/2021	10/12/2021
Federal RCRA generators list						
US	RCRA-LQG	RCRA - Large Quantity Generators	Environmental Protection Agency	09/13/2021	09/15/2021	10/12/2021
US	RCRA-SQG	RCRA - Small Quantity Generators	Environmental Protection Agency	09/13/2021	09/15/2021	10/12/2021
US	RCRA-VSQG	RCRA - Very Small Quantity Generators (Formerly Conditionall	Environmental Protection Agency	09/13/2021	09/15/2021	10/12/2021
Federal institutional controls / engineering controls registries						
US	LUCIS	Land Use Control Information System	Department of the Navy	07/12/2021	08/06/2021	10/22/2021
US	US ENG CONTROLS	Engineering Controls Sites List	Environmental Protection Agency	08/23/2021	08/23/2021	11/12/2021
US	US INST CONTROLS	Institutional Controls Sites List	Environmental Protection Agency	08/23/2021	08/23/2021	11/12/2021
Federal ERNS list						
US	ERNS	Emergency Response Notification System	National Response Center, United States Coast	09/13/2021	09/21/2021	12/15/2021
State and tribal - equivalent CERCLIS						
CT	SHWS	Inventory of Hazardous Disposal Sites	Department of Energy & Environmental Protecti	04/23/2010	04/23/2010	05/25/2010
CT	SDADB	Site Discovery and Assessment Database	Department of Energy & Environmental Protecti	04/23/2010	04/23/2010	05/25/2010
State and tribal landfill / solid waste disposal						
CT	SWF/LF	List of Landfills/Transfer Stations	Department of Energy & Environmental Protecti	03/01/2021	04/23/2021	07/13/2021
State and tribal leaking storage tank lists						
CT	LUST	Leaking Underground Storage Tank List	Department of Energy & Environmental Protecti	09/27/2021	10/01/2021	12/16/2021
US	INDIAN LUST R9	Leaking Underground Storage Tanks on Indian Land	Environmental Protection Agency	05/27/2021	06/11/2021	09/07/2021
US	INDIAN LUST R5	Leaking Underground Storage Tanks on Indian Land	EPA, Region 5	04/06/2021	06/11/2021	09/07/2021
US	INDIAN LUST R7	Leaking Underground Storage Tanks on Indian Land	EPA Region 7	06/01/2021	06/11/2021	09/07/2021
US	INDIAN LUST R1	Leaking Underground Storage Tanks on Indian Land	EPA Region 1	04/28/2021	06/11/2021	09/07/2021
US	INDIAN LUST R6	Leaking Underground Storage Tanks on Indian Land	EPA Region 6	05/17/2021	06/11/2021	09/07/2021
US	INDIAN LUST R4	Leaking Underground Storage Tanks on Indian Land	EPA Region 4	05/28/2021	06/22/2021	09/20/2021
US	INDIAN LUST R10	Leaking Underground Storage Tanks on Indian Land	EPA Region 10	04/27/2021	06/11/2021	09/07/2021
US	INDIAN LUST R8	Leaking Underground Storage Tanks on Indian Land	EPA Region 8	05/27/2021	06/11/2021	09/07/2021

GOVERNMENT RECORDS SEARCHED / DATA CURRENCY TRACKING

St	Acronym	Full Name	Government Agency	Gov Date	Arvl. Date	Active Date
State and tribal registered storage tank lists						
CT	UST	Underground Storage Tank Data	Department of Energy & Environmental Protecti	08/16/2021	08/23/2021	11/15/2021
CT	AST	Marine Terminals and Tank Information	Department of Energy & Environmental Protecti	07/01/2021	07/30/2021	10/22/2021
US	INDIAN UST R9	Underground Storage Tanks on Indian Land	EPA Region 9	05/27/2021	06/11/2021	09/07/2021
US	INDIAN UST R8	Underground Storage Tanks on Indian Land	EPA Region 8	05/27/2021	06/11/2021	09/07/2021
US	INDIAN UST R7	Underground Storage Tanks on Indian Land	EPA Region 7	06/01/2021	06/11/2021	09/07/2021
US	INDIAN UST R5	Underground Storage Tanks on Indian Land	EPA Region 5	04/06/2021	06/11/2021	09/07/2021
US	INDIAN UST R10	Underground Storage Tanks on Indian Land	EPA Region 10	04/27/2021	06/11/2021	09/07/2021
US	INDIAN UST R1	Underground Storage Tanks on Indian Land	EPA, Region 1	04/28/2021	06/11/2021	09/07/2021
US	INDIAN UST R4	Underground Storage Tanks on Indian Land	EPA Region 4	05/28/2021	06/22/2021	09/20/2021
US	INDIAN UST R6	Underground Storage Tanks on Indian Land	EPA Region 6	05/17/2021	06/11/2021	09/07/2021
US	FEMA UST	Underground Storage Tank Listing	FEMA	01/29/2021	02/17/2021	03/22/2021
State and tribal institutional control / engineering control registries						
CT	ENG CONTROLS	Engineering Controls Listing	Department of Energy & Environmental Protecti	03/03/2021	05/07/2021	07/23/2021
CT	AUL	ELUR Sites	Department of Energy & Environmental Protecti	11/05/2021	11/05/2021	11/09/2021
State and tribal voluntary cleanup sites						
CT	VCP	Voluntary Remediation Sites	Department of Energy & Environmental Protecti	11/05/2021	11/05/2021	11/09/2021
US	INDIAN VCP R7	Voluntary Cleanup Priority Lisitng	EPA, Region 7	03/20/2008	04/22/2008	05/19/2008
US	INDIAN VCP R1	Voluntary Cleanup Priority Listing	EPA, Region 1	07/27/2015	09/29/2015	02/18/2016
State and tribal Brownfields sites						
CT	BROWNFIELDS 2	Brownfields Inventory	Department of Energy & Environmental Protecti	08/03/2017	09/20/2017	09/26/2017
CT	BROWNFIELDS	Brownfields Inventory	Connecticut Brownfields Redevelopment Authori	01/31/2021	06/10/2021	09/02/2021
Other Records						
US	CONSENT	Superfund (CERCLA) Consent Decrees	Department of Justice, Consent Decree Library	09/30/2021	10/13/2021	01/10/2022
US	ROD	Records Of Decision	EPA	10/20/2021	11/05/2021	11/29/2021
US	LIENS 2	CERCLA Lien Information	Environmental Protection Agency	10/20/2021	11/05/2021	11/29/2021
US	DEBRIS REGION 9	Torres Martinez Reservation Illegal Dump Site Locations	EPA, Region 9	01/12/2009	05/07/2009	09/21/2009
CT	SWRCY	Recycling Facilities	Department of Energy & Environmental Protecti	09/07/2021	09/17/2021	12/01/2021
US	LEAD SMELTER 1	Lead Smelter Sites	Environmental Protection Agency	10/20/2021	11/05/2021	11/29/2021
US	FUSRAP	Formerly Utilized Sites Remedial Action Program	Department of Energy	07/26/2021	07/27/2021	10/22/2021
US	US AIRS MINOR	Air Facility System Data	EPA	10/12/2016	10/26/2016	02/03/2017
US	US FIN ASSUR	Financial Assurance Information	Environmental Protection Agency	09/13/2021	09/15/2021	09/28/2021
US	US AIRS (AFS)	Aerometric Information Retrieval System Facility Subsystem (EPA	10/12/2016	10/26/2016	02/03/2017
US	PCB TRANSFORMER	PCB Transformer Registration Database	Environmental Protection Agency	09/13/2019	11/06/2019	02/10/2020
US	EPA WATCH LIST	EPA WATCH LIST	Environmental Protection Agency	08/30/2013	03/21/2014	06/17/2014
US	LEAD SMELTER 2	Lead Smelter Sites	American Journal of Public Health	04/05/2001	10/27/2010	12/02/2010
US	US HIST CDL	National Clandestine Laboratory Register	Drug Enforcement Administration	05/18/2021	05/18/2021	08/03/2021
US	COAL ASH EPA	Coal Combustion Residues Surface Impoundments List	Environmental Protection Agency	01/12/2017	03/05/2019	11/11/2019
US	2020 COR ACTION	2020 Corrective Action Program List	Environmental Protection Agency	09/30/2017	05/08/2018	07/20/2018
US	COAL ASH DOE	Steam-Electric Plant Operation Data	Department of Energy	12/31/2019	12/01/2020	02/09/2021
US	SCRD DRYCLEANERS	State Coalition for Remediation of Drycleaners Listing	Environmental Protection Agency	01/01/2017	02/03/2017	04/07/2017
US	Delisted NPL	National Priority List Deletions	EPA	10/20/2021	11/05/2021	11/29/2021

GOVERNMENT RECORDS SEARCHED / DATA CURRENCY TRACKING

St	Acronym	Full Name	Government Agency	Gov Date	Arvl. Date	Active Date
US	SEMS-ARCHIVE	Superfund Enterprise Management System Archive	EPA	10/20/2021	11/05/2021	11/29/2021
US	RCRA NonGen / NLR	RCRA - Non Generators / No Longer Regulated	Environmental Protection Agency	09/13/2021	09/15/2021	10/12/2021
US	HMIRS	Hazardous Materials Information Reporting System	U.S. Department of Transportation	09/12/2021	09/13/2021	09/28/2021
US	DOT OPS	Incident and Accident Data	Department of Transportation, Office of Pipeli	01/02/2020	01/28/2020	04/17/2020
US	US CDL	Clandestine Drug Labs	Drug Enforcement Administration	05/18/2021	05/18/2021	08/03/2021
US	US BROWNFIELDS	A Listing of Brownfields Sites	Environmental Protection Agency	06/10/2021	06/10/2021	08/17/2021
US	DOD	Department of Defense Sites	USGS	12/31/2005	11/10/2006	01/11/2007
US	FEDLAND	Federal and Indian Lands	U.S. Geological Survey	04/02/2018	04/11/2018	11/06/2019
US	FUDS	Formerly Used Defense Sites	U.S. Army Corps of Engineers	08/10/2021	08/17/2021	10/22/2021
US	UMTRA	Uranium Mill Tailings Sites	Department of Energy	08/30/2019	11/15/2019	01/28/2020
US	ODI	Open Dump Inventory	Environmental Protection Agency	06/30/1985	08/09/2004	09/17/2004
US	MINES VIOLATIONS	MSHA Violation Assessment Data	DOL, Mine Safety & Health Admi	06/30/2021	07/01/2021	09/28/2021
US	US MINES	Mines Master Index File	Department of Labor, Mine Safety and Health A	08/09/2021	08/24/2021	11/19/2021
US	US MINES 2	Ferrous and Nonferrous Metal Mines Database Listing	USGS	05/06/2020	05/27/2020	08/13/2020
US	US MINES 3	Active Mines & Mineral Plants Database Listing	USGS	04/14/2011	06/08/2011	09/13/2011
US	PRP	Potentially Responsible Parties	EPA	10/20/2021	11/05/2021	12/15/2021
US	TRIS	Toxic Chemical Release Inventory System	EPA	12/31/2018	08/14/2020	11/04/2020
US	TSCA	Toxic Substances Control Act	EPA	12/31/2016	06/17/2020	09/10/2020
US	FTTS	FIFRA/ TSCA Tracking System - FIFRA (Federal Insecticide, Fu	EPA/Office of Prevention, Pesticides and Toxi	04/09/2009	04/16/2009	05/11/2009
US	FTTS INSP	FIFRA/ TSCA Tracking System - FIFRA (Federal Insecticide, Fu	EPA	04/09/2009	04/16/2009	05/11/2009
US	HIST FTTS	FIFRA/TSCA Tracking System Administrative Case Listing	Environmental Protection Agency	10/19/2006	03/01/2007	04/10/2007
US	HIST FTTS INSP	FIFRA/TSCA Tracking System Inspection & Enforcement Case Lis	Environmental Protection Agency	10/19/2006	03/01/2007	04/10/2007
US	SSTS	Section 7 Tracking Systems	EPA	10/18/2021	10/20/2021	01/10/2022
US	ICIS	Integrated Compliance Information System	Environmental Protection Agency	11/18/2016	11/23/2016	02/10/2017
US	PADS	PCB Activity Database System	EPA	11/19/2020	01/08/2021	03/22/2021
US	MLTS	Material Licensing Tracking System	Nuclear Regulatory Commission	07/29/2021	08/24/2021	11/19/2021
US	RADINFO	Radiation Information Database	Environmental Protection Agency	07/01/2019	07/01/2019	09/23/2019
US	FINDS	Facility Index System/Facility Registry System	EPA	05/05/2021	05/18/2021	08/17/2021
US	RAATS	RCRA Administrative Action Tracking System	EPA	04/17/1995	07/03/1995	08/07/1995
US	RMP	Risk Management Plans	Environmental Protection Agency	10/20/2021	11/05/2021	11/12/2021
US	BRS	Biennial Reporting System	EPA/NTIS	12/31/2019	09/15/2021	12/14/2021
US	PWS	Public Water System Data	EPA	12/17/2013	01/09/2014	10/15/2014
US	INDIAN RESERV	Indian Reservations	USGS	12/31/2014	07/14/2015	01/10/2017
US	INDIAN ODI	Report on the Status of Open Dumps on Indian Lands	Environmental Protection Agency	12/31/1998	12/03/2007	01/24/2008
US	IHS OPEN DUMPS	Open Dumps on Indian Land	Department of Health & Human Services, Indian	04/01/2014	08/06/2014	01/29/2015
US	ABANDONED MINES	Abandoned Mines	Department of Interior	09/14/2021	09/15/2021	12/15/2021
CT	AIRS	Permitted Air Sources Listing	Department of Energy & Environmental Protecti	08/17/2021	08/18/2021	11/10/2021
CT	ASBESTOS	Asbestos Notification Listing	Department of Public Health	09/29/2021	09/30/2021	12/16/2021
CT	CDL	Clandestine Drug Lab Listing	Department of Energy & Environmental Protecti	09/14/2021	09/28/2021	12/16/2021
CT	CPCS	Contaminated or Potentially Contaminated Sites	Department of Energy & Environmental Protecti	05/06/2021	05/07/2021	07/23/2021
CT	DRYCLEANERS	Drycleaner Facilities	Department of Energy & Environmental Protecti	07/18/2008	08/08/2008	08/27/2008
CT	ENFORCEMENT	Enforcement Case Listing	Department of Energy & Environmental Protecti	07/19/2021	07/20/2021	10/18/2021
CT	Financial Assurance 1	Financial Assurance Information Listing	Department of Energy & Environmental Protecti	12/10/2021	12/10/2021	12/14/2021
CT	Financial Assurance 2	Financial Assurance Information Listing	Department of Energy & Environmental Protecti	12/10/2021	12/10/2021	12/14/2021
CT	LEAD	Lead Inspection Database	Department of Public Health	03/26/2014	03/27/2014	05/08/2014
CT	LIENS	Environmental Liens Listing	Department of Energy & Environmental Protecti	02/11/2019	02/19/2019	03/04/2019
CT	LWDS	Connecticut Leachate and Wastewater Discharge Sites	Department of Energy & Environmental Protecti	07/17/2009	10/21/2009	10/30/2009

GOVERNMENT RECORDS SEARCHED / DATA CURRENCY TRACKING

St	Acronym	Full Name	Government Agency	Gov Date	Arvl. Date	Active Date
CT	CT MANIFEST	Hazardous Waste Manifest Data	Department of Energy & Environmental Protecti	07/23/2021	08/10/2021	11/08/2021
CT	NPDES	Wastewater Permit Listing	Department of Energy & Environmental Protecti	06/16/2021	06/17/2021	09/07/2021
CT	CT PROPERTY	Property Transfer Filings	Department of Energy & Environmental Protecti	11/05/2021	11/05/2021	11/09/2021
CT	SEH	List of Significant Environmental Hazards Report to DEEP	Department of Energy & Environmental Protecti	08/31/2021	10/12/2021	01/05/2022
CT	SPILLS	Oil & Chemical Spill Database	Department of Energy & Environmental Protecti	09/14/2021	09/28/2021	12/16/2021
CT	SPILLS 90	SPILLS90 data from FirstSearch	FirstSearch	10/15/2012	01/03/2013	02/11/2013
CT	UIC	Underground Injection Control Listing	Department of Energy & Environmental Protecti	06/15/2020	06/18/2020	09/04/2020
US	MINES MRDS	Mineral Resources Data System	USGS	04/06/2018	10/21/2019	10/24/2019
CT	COI	Completion of Investigation	Department of Energy & Environmental Protecti	11/17/2020	03/25/2021	06/10/2021
US	UXO	Unexploded Ordnance Sites	Department of Defense	12/31/2018	07/02/2020	09/17/2020
US	ECHO	Enforcement & Compliance History Information	Environmental Protection Agency	01/01/2022	01/04/2022	01/10/2022
US	FEDERAL FACILITY	Federal Facility Site Information listing	Environmental Protection Agency	05/25/2021	06/24/2021	09/20/2021
US	FUELS PROGRAM	EPA Fuels Program Registered Listing	EPA	08/13/2021	08/13/2021	10/22/2021
US	DOCKET HWC	Hazardous Waste Compliance Docket Listing	Environmental Protection Agency	05/06/2021	05/21/2021	08/11/2021

HISTORICAL USE RECORDS

US	EDR MGP	EDR Proprietary Manufactured Gas Plants	EDR, Inc.			
US	EDR Hist Auto	EDR Exclusive Historical Auto Stations	EDR, Inc.			
US	EDR Hist Cleaner	EDR Exclusive Historical Cleaners	EDR, Inc.			
CT	RGA HWS	Recovered Government Archive State Hazardous Waste Facilitie	Department of Energy & Environmental Protecti		07/01/2013	01/02/2014
CT	RGA LUST	Recovered Government Archive Leaking Underground Storage Tan	Department of Energy & Environmental Protecti		07/01/2013	01/02/2014

STREET AND ADDRESS INFORMATION

© 2015 TomTom North America, Inc. All rights reserved. This material is proprietary and the subject of copyright protection and other intellectual property rights owned by or licensed to Tele Atlas North America, Inc. The use of this material is subject to the terms of a license agreement. You will be held liable for any unauthorized copying or disclosure of this material.

APPENDIX E

City of Hartford Phase I ESA

1355-1357 Main Street

Hartford, CT 06103

Inquiry Number: 6822465.2s

January 18, 2022

The EDR Radius Map™ Report



6 Armstrong Road, 4th floor
Shelton, CT 06484
Toll Free: 800.352.0050
www.edrnet.com

TABLE OF CONTENTS

<u>SECTION</u>	<u>PAGE</u>
Executive Summary	ES1
Overview Map	2
Detail Map	3
Map Findings Summary	4
Map Findings	8
Orphan Summary	409
Government Records Searched/Data Currency Tracking	GR-1

GEOCHECK ADDENDUM

GeoCheck - Not Requested

Thank you for your business.
Please contact EDR at 1-800-352-0050
with any questions or comments.

Disclaimer - Copyright and Trademark Notice

This Report contains certain information obtained from a variety of public and other sources reasonably available to Environmental Data Resources, Inc. It cannot be concluded from this Report that coverage information for the target and surrounding properties does not exist from other sources. **NO WARRANTY EXPRESSED OR IMPLIED, IS MADE WHATSOEVER IN CONNECTION WITH THIS REPORT. ENVIRONMENTAL DATA RESOURCES, INC. SPECIFICALLY DISCLAIMS THE MAKING OF ANY SUCH WARRANTIES, INCLUDING WITHOUT LIMITATION, MERCHANTABILITY OR FITNESS FOR A PARTICULAR USE OR PURPOSE. ALL RISK IS ASSUMED BY THE USER. IN NO EVENT SHALL ENVIRONMENTAL DATA RESOURCES, INC. BE LIABLE TO ANYONE, WHETHER ARISING OUT OF ERRORS OR OMISSIONS, NEGLIGENCE, ACCIDENT OR ANY OTHER CAUSE, FOR ANY LOSS OF DAMAGE, INCLUDING, WITHOUT LIMITATION, SPECIAL, INCIDENTAL, CONSEQUENTIAL, OR EXEMPLARY DAMAGES. ANY LIABILITY ON THE PART OF ENVIRONMENTAL DATA RESOURCES, INC. IS STRICTLY LIMITED TO A REFUND OF THE AMOUNT PAID FOR THIS REPORT.** Purchaser accepts this Report "AS IS". Any analyses, estimates, ratings, environmental risk levels or risk codes provided in this Report are provided for illustrative purposes only, and are not intended to provide, nor should they be interpreted as providing any facts regarding, or prediction or forecast of, any environmental risk for any property. Only a Phase I Environmental Site Assessment performed by an environmental professional can provide information regarding the environmental risk for any property. Additionally, the information provided in this Report is not to be construed as legal advice.

Copyright 2020 by Environmental Data Resources, Inc. All rights reserved. Reproduction in any media or format, in whole or in part, of any report or map of Environmental Data Resources, Inc., or its affiliates, is prohibited without prior written permission.

EDR and its logos (including Sanborn and Sanborn Map) are trademarks of Environmental Data Resources, Inc. or its affiliates. All other trademarks used herein are the property of their respective owners.

EXECUTIVE SUMMARY

A search of available environmental records was conducted by Environmental Data Resources, Inc (EDR). The report was designed to assist parties seeking to meet the search requirements of EPA's Standards and Practices for All Appropriate Inquiries (40 CFR Part 312), the ASTM Standard Practice for Environmental Site Assessments (E1527-21), the ASTM Standard Practice for Environmental Site Assessments for Forestland or Rural Property (E 2247-16), the ASTM Standard Practice for Limited Environmental Due Diligence: Transaction Screen Process (E 1528-14) or custom requirements developed for the evaluation of environmental risk associated with a parcel of real estate.

TARGET PROPERTY INFORMATION

ADDRESS

1355-1357 MAIN STREET
HARTFORD, CT 06103

COORDINATES

Latitude (North): 41.7727660 - 41° 46' 21.95"
Longitude (West): 72.6768310 - 72° 40' 36.59"
Universal Transverse Mercator: Zone 18
UTM X (Meters): 693093.6
UTM Y (Meters): 4626942.5
Elevation: 63 ft. above sea level

USGS TOPOGRAPHIC MAP ASSOCIATED WITH TARGET PROPERTY

Target Property Map: 11738190 HARTFORD NORTH, CT
Version Date: 2018

AERIAL PHOTOGRAPHY IN THIS REPORT

Portions of Photo from: 20140721
Source: USDA

MAPPED SITES SUMMARY

Target Property Address:
1355-1357 MAIN STREET
HARTFORD, CT 06103

Click on Map ID to see full detail.

MAP ID	SITE NAME	ADDRESS	DATABASE ACRONYMS	RELATIVE ELEVATION	DIST (ft. & mi.) DIRECTION
1	BARNARD BROWN SCHOOL	1304 MAIN ST	CT UST	Higher	121, 0.023, ESE
A2	PATS SAVEWAY GAS	495 ANN STREET	EDR Hist Auto	Higher	134, 0.025, SSW
A3	K-I-M ENTERPRISES	482 ANN ST	EDR Hist Auto	Higher	183, 0.035, SSW
A4	HARTFORD PUBLIC SAFE	253 HIGH ST	CT UST	Higher	202, 0.038, WSW
A5	ADMINISTRATIVE BUILD	249 HIGH ST	CT UST	Higher	226, 0.043, WSW
A6	KIMS AUTO SERVICE IN	240 HIGH ST	EDR Hist Auto	Higher	247, 0.047, SW
B7	BRIDGESTONE / FIREST	1400 MAIN STREET	CT LUST, CT PROPERTY	Higher	296, 0.056, North
B8	FORMER FIRESTONE STO	1400 MAIN ST	CT UST	Higher	296, 0.056, North
B9	FIRESTONE	1400 MAIN ST	CT MANIFEST	Higher	296, 0.056, North
B10	BRIDGESTONE FIRESTON	1400 MAIN ST	CT MANIFEST	Higher	296, 0.056, North
B11	BRIDGESTONE/FIRESTON	1400 SOUTH MAIN STRE	CT SPILLS, CT CPCS	Higher	296, 0.056, North
B12	FIRESTONE STORE 7055	1400 MAIN ST	RCRA NonGen / NLR, FINDS, ECHO, RI MANIFEST, CT...	Higher	296, 0.056, North
C13	HARTFORD CITY OF	31 ATLANTIC ST	CT MANIFEST	Higher	363, 0.069, WSW
D14	S-1, 17-73 ALBANY AV	17-73 ALBANY AVENUE	CT BROWNFIELDS	Higher	376, 0.071, NNW
C15	THE CITY OF HARTFORD	222 HIGH ST	CT MANIFEST	Higher	421, 0.080, SW
D16	S-1, 17-73 ALBANY AV	17-73 ALBANY AVENUE	US BROWNFIELDS, FINDS	Higher	490, 0.093, NNW
C17	ANTIQUARIAN & LANDMA	211 HIGH ST	CT MANIFEST	Higher	524, 0.099, SW
C18	ANTIQUARIAN AND LAND	211 HIGH ST	NY MANIFEST	Higher	524, 0.099, SW
D19	FORMER MOBIL STATION	51-1161 ALBANY AVENU	CT CPCS	Higher	553, 0.105, NW
E20	AUTO BODY SUPPLIES A	1205 MAIN ST SUITE 3	RCRA-VSQQ, FINDS, ECHO	Higher	613, 0.116, SE
F21	CONNECTICUT DEPARTME	73 ALBANY AVE	CT MANIFEST	Higher	667, 0.126, NW
G22	BRIDGESTONE FIRESTON	1501 EAST MAIN ST	CT MANIFEST	Higher	712, 0.135, North
F23	BEACON FURNITURE INC	84 ALBANY AVE	CT UST	Higher	728, 0.138, NW
E24	MAIN AND CHAPEL	1161 MAIN STREET 40	US BROWNFIELDS	Higher	761, 0.144, SE
E25	MAIN AND CHAPEL	1161 MAIN STREET	CT BROWNFIELDS	Higher	761, 0.144, SE
G26	SAND PARK (PARCEL G,	1450 MAIN STREET	CT SPILLS, CT SEH	Higher	791, 0.150, North
G27	FIRE HOUSE #2	1515 MAIN STREET	CT LUST, CT SPILLS	Higher	803, 0.152, North
G28	FIRE HOUSE #2	1515 MAIN ST	CT UST	Higher	803, 0.152, North
H29	WALNUT HUNTLEY, LLC	41 WALNUT STREET	CT LUST	Higher	820, 0.155, WSW
H30	WALNUT HUNTLEY LLC	41 WALNUT ST	CT UST	Higher	820, 0.155, WSW
31	40 CHAPEL STREET	40 CHAPEL STREET	US BROWNFIELDS, FINDS	Higher	877, 0.166, SSE
I32		1212 MAIN STREET	CT BROWNFIELDS	Higher	981, 0.186, SE
I33	PARKING GARAGE (R&G	1212 MAIN STREET	CT UST	Higher	981, 0.186, SE
I34	DONO REDEVELOPMENT -	1212 MAIN STREET	CT LUST, CT BROWNFIELDS, CT SPILLS	Higher	981, 0.186, SE
35	CT GENERAL LIFE INSU	150 HIGH STREET	CT SDADB	Higher	997, 0.189, SW
J36	HARTFORD LUMBER CO.	20 CHESTNUT ST.	CT LUST, CT SPILLS	Higher	1008, 0.191, West
J37	HARTFORD LUMBER CO.	20 CHESTNUT ST.	CT SPILLS, CT CPCS	Higher	1008, 0.191, West
K38	AUTO PAINT DISTRIBUT	320 ANN STREET	CT SDADB, CT CPCS	Higher	1038, 0.197, South
K39	320 ANN ST.	320 ANN ST	CT UST	Higher	1038, 0.197, South

MAPPED SITES SUMMARY

Target Property Address:
1355-1357 MAIN STREET
HARTFORD, CT 06103

Click on Map ID to see full detail.

MAP ID	SITE NAME	ADDRESS	DATABASE ACRONYMS	RELATIVE ELEVATION	DIST (ft. & mi.) DIRECTION
K40	SHERWIN WILLIAMS CO	320 ANN ST	RCRA NonGen / NLR, FINDS, ECHO, CT MANIFEST	Higher	1038, 0.197, South
L41	UTC INDUSTRIAL HYGIE	275 WINDSOR ST	CT MANIFEST	Lower	1057, 0.200, East
L42	RENSSELAER	275 WINDSOR ST	RCRA NonGen / NLR, FINDS, ECHO	Lower	1057, 0.200, East
L43	RENSSELAER AT HARTFO	275 WINDSOR ST	NY MANIFEST	Lower	1057, 0.200, East
L44	RENSSELAER AT HARTFO	275 WINDSOR ST	CT MANIFEST	Lower	1057, 0.200, East
L45	ST PAUL TRAVELERS IN	300 WINDSOR ST	CT MANIFEST	Lower	1098, 0.208, East
L46	TRAVELERS INSURANCE	300 WINDSOR STREET	CT SDADB	Lower	1098, 0.208, East
L47	TRAVELERS INDEMNITY	300 WINDSOR STREET	CT MANIFEST	Lower	1098, 0.208, East
L48	TRAVELERS INS CO	300 WINDSOR ST	CT SPILLS, CT ASBESTOS, CT MANIFEST	Lower	1098, 0.208, East
L49	TRAVELERS THE	300 WINDSOR ST	CT MANIFEST	Lower	1098, 0.208, East
L50	TRAVELERS INDEMNITY	300 WINDSOR	RCRA-VSQQG	Lower	1098, 0.208, East
51	PROSPECT REFUSE INC	4 ROBINMARK RD	RCRA NonGen / NLR, FINDS, ECHO, CT MANIFEST	Lower	1156, 0.219, ENE
M52	FLEET BANK	150 WINDSOR ST	CT MANIFEST	Higher	1165, 0.221, ESE
M53	BANK OF AMERICA	150 WINDSOR ST	CT UST	Higher	1165, 0.221, ESE
M54	FLEET BANK	150 WINDSOR ST	CT PROPERTY, CT MANIFEST	Higher	1165, 0.221, ESE
M55	BANK OF AMERICA	150 WINDSOR ST	CT AIRS, CT MANIFEST	Higher	1165, 0.221, ESE
M56	SHAWMUT BANK - CSC B	150 WINDSOR STREET	CT MANIFEST, CT NPDES	Higher	1165, 0.221, ESE
N57	METRO CENTER	350 CHURCH ST	CT MANIFEST	Lower	1255, 0.238, SSW
N58	METRO CENTER	350 CHURCH ST	CT MANIFEST	Lower	1255, 0.238, SSW
N59	NORTHLAND METRO CENT	350 CHURCH ST	CT UST	Lower	1255, 0.238, SSW
N60	GENERAL SERVICES ADM	135 HIGH ST	CT AIRS, CT MANIFEST	Higher	1273, 0.241, SW
N61	WILLIAM R COTTER FED	135 HIGH ST	CT UST	Higher	1273, 0.241, SW
O62	HARBOR PETROLEUM OF	215 ALBANY AVE	CT MANIFEST	Higher	1318, 0.250, NW
O63	TURK'S LLC	215 ALBANY AVE	CT UST	Higher	1318, 0.250, NW
O64	HARBOR PETROLEUM OF	215 ALBANY AVE	CT MANIFEST	Higher	1318, 0.250, NW
O65	TURKS LLC	215 ALBANY AVE	CT LUST, CT SPILLS, CT MANIFEST	Higher	1318, 0.250, NW
P66	70 AND 76 EDWARDS ST	76 EDWARDS STREET	CT VCP	Higher	1345, 0.255, WNW
Q67		112 WALNUT ST	CT LUST, CT SPILLS	Higher	1353, 0.256, West
P68	70 EDWARDS STREET	70-76 EDWARDS STREET	US BROWNFIELDS, FINDS	Higher	1363, 0.258, WNW
P69	PROPERTY S2 - CHESTN	70 EDWARDS ST.	CT VCP, CT BROWNFIELDS	Higher	1363, 0.258, WNW
N70	ATLAS OIL COMPANY	112 AND 122 HIGH STR	CT SDADB, CT CPCS	Higher	1368, 0.259, SW
O71	202/230 ALBANY AVENU	202 ALBANY AVENUE 23	US BROWNFIELDS	Higher	1372, 0.260, NW
O72	202/230 ALBANY AVENU	202 ALBANY AVENUE	CT LUST, CT BROWNFIELDS, CT SPILLS	Higher	1372, 0.260, NW
Q73	SOUTHERN CONNECTICUT	59 EDWARDS STREET	CT LUST, CT SPILLS, CT CPCS	Higher	1462, 0.277, West
R74	ISS PRUDENTIAL (SEE	100 HIGH STREET	CT SDADB, CT PROPERTY, CT CPCS	Lower	1494, 0.283, SSW
R75	GADELLS REPAIR & BOD	98 HIGH ST	CT SDADB, RCRA NonGen / NLR, FINDS, ECHO, CT CPCS	Lower	1505, 0.285, SSW
76	OFFICE BUILDING	242 TRUMBULL STREET	CT SPILLS, CT CPCS	Higher	1559, 0.295, SSE
R77	DRISCOLL MOTORS (SEE	132 ALLYN STREET	CT SDADB, CT CPCS	Higher	1562, 0.296, SSW
S78	GOODYEAR AUTO SERVIC	306 MARKET STREET	CT SDADB	Lower	1572, 0.298, East

MAPPED SITES SUMMARY

Target Property Address:
1355-1357 MAIN STREET
HARTFORD, CT 06103

Click on Map ID to see full detail.

MAP ID	SITE NAME	ADDRESS	DATABASE ACRONYMS	RELATIVE ELEVATION	DIST (ft. & mi.) DIRECTION
79	LEWTAN INDUSTRIES	103-105 ALLYN STREET	CT LUST, CT SPILLS, CT ENF	Higher	1596, 0.302, SSW
80	SYED GAS & CONVENIEN	410 MARKET ST	CT LUST, CT ENF, CT MANIFEST	Lower	1619, 0.307, East
S81	WESTINGHOUSE ELECTRI	360 MARKET ST	CORRACTS, RCRA NonGen / NLR, FINDS, ECHO	Lower	1649, 0.312, East
T82	COMMUNITS OFFSET COR	420 WINDSOR STREET	CT SDADB, CT SPILLS	Lower	1811, 0.343, NE
U83	28 HIGH STREET SCPRI	28 HIGH STREET	CT BROWNFIELDS	Higher	1838, 0.348, SSW
V84	G. FOX DIV OF MAY DE	960 MAIN STREET	CT SDADB	Higher	1858, 0.352, SSE
W85	M & Z CLEANERS	225 ASYLUM STREET	CT SDADB, CT SPILLS	Higher	1900, 0.360, South
W86	M&Z CLEANERS/GOODWIN	225 ASYLUM AVENUE	CT PROPERTY, CT CPCS	Higher	1900, 0.360, South
U87	TEACHER'S CORNER PRO	370 ASYLUM STREET	CT BROWNFIELDS	Lower	1925, 0.365, SSW
X88	UNKNOWN	75 PRATT ST.	CT CPCS	Higher	1951, 0.370, SSE
X89	UNKNOWN	75 PRATT ST.	CT LUST, CT SPILLS	Higher	1951, 0.370, SSE
T90	MARANDA BUILDERS	450 WINDSOR AVE.	CT LUST, CT CPCS	Lower	1952, 0.370, NNE
U91	THE HOLLANDER BUILDI	410 ASYLUM STREET	CT LUST, CT SPILLS	Higher	1990, 0.377, SSW
U92	410 ASYLUM STREET	410 ASYLUM ST	CT SPILLS, CT CPCS, CT NPDES	Higher	1990, 0.377, SSW
V93	CITY OF HARTFORD	915 MAIN ST.	CT CPCS	Higher	2003, 0.379, SSE
V94	PMC PROPERTY GROUP	915 MAIN STREET	CT LUST, CT SPILLS, CT ASBESTOS, CT ENF	Higher	2003, 0.379, SSE
W95	DOWD, WYLLE, & OLSON	106 ANN STREET	CT SDADB	Higher	2010, 0.381, South
96	GENERAL ELEVATOR CO.	181-191 WALNUT STREE	CT SHWS, CT SDADB, CT PROPERTY, CT CPCS	Lower	2020, 0.383, WNW
97	CITY OF HARTFORD	1750 MAIN ST SAND SC	CT LUST, CT SPILLS, CT CPCS	Higher	2045, 0.387, North
98	CITY OF HARTFORD	155 MORGAN ST	CT LUST, CT SPILLS, CT CPCS, CT SEH	Higher	2125, 0.402, SE
Y99	RELIABLE STORES INC.	140, 142, 150 TRUMBU	CT SDADB	Higher	2207, 0.418, South
Z100	CITY OF HARTFORD	CANTON & WINDSOR	CT LUST, CT CPCS	Lower	2234, 0.423, NNE
Y101	SNET	111 TRUMBULL STREET	CT SDADB	Higher	2249, 0.426, South
Y102		111 TRUMBULL STREET	CT LUST	Higher	2249, 0.426, South
Y103	SNET	111 TRUMBULL ST.	CT CPCS	Higher	2249, 0.426, South
AA104	CITY OF HARTFORD	275 PEARL ST.	CT CPCS	Higher	2255, 0.427, South
AA105	CITY OF HARTFORD	275 PEARL ST.	CT LUST, CT SPILLS	Higher	2255, 0.427, South
Z106	CITY OF HARTFORD	485-555 WINDSOR STRE	CT SDADB, CT PROPERTY	Lower	2263, 0.429, NNE
AB107	THE STICKLOR ELECTRI	225 WALNUT STREET	CT SDADB, CT LUST, CT PROPERTY, CT SPILLS, CT CPCS	Lower	2269, 0.430, WNW
Y108	SPECTRA (111 PEARL S	111 PEARL STREET	CT BROWNFIELDS	Higher	2314, 0.438, South
109	SAVITT, INCORPORATED	35 ASYLUM STREET	CT SDADB, CT PROPERTY	Higher	2317, 0.439, SSE
Y110	SPECTRA (101 PEARL S	101 PEARL STREET	CT BROWNFIELDS	Higher	2342, 0.444, South
AB111	240 WALNUT STREET	240 WALNUT ST	CT LUST, CT CPCS, CT ENF, CT NPDES	Lower	2348, 0.445, WNW
AB112		247 WALNUT STREET	CT LUST	Lower	2395, 0.454, WNW
AC113	PROPERTY T3 427 - 43	427- 433 ALBANY AVE	CT BROWNFIELDS	Lower	2463, 0.466, NW
AC114	MASS/CONN	430-460 ALBANY AVENU	CT SDADB, CT LUST	Lower	2480, 0.470, NW
AD115		600 ASYLUM AVE	CT LUST, CT SPILLS, CT LEAD	Higher	2546, 0.482, SW
AD116	THE HARTFORD PLAZA (600 ASYLUM ST.	CT CPCS	Higher	2550, 0.483, SW
117	DOT I-91/I-84 PROJEC	I-91 AND I-84	CT SDADB	Lower	2552, 0.483, ESE

MAPPED SITES SUMMARY

Target Property Address:
 1355-1357 MAIN STREET
 HARTFORD, CT 06103

Click on Map ID to see full detail.

MAP ID	SITE NAME	ADDRESS	DATABASE ACRONYMS	RELATIVE ELEVATION	DIST (ft. & mi.) DIRECTION
AD118	NATIONAL CAR RENTAL	612 ASYLUM STREET	CT SDADB, CT PROPERTY	Higher	2575, 0.488, SW
AE119	NDNODS CAMP RELL ART	360 BROAD STREET	UXO	Higher	3869, 0.733, SW
AE120	NDNODS CAMP RELL ART	360 BROAD STREET	UXO	Higher	3869, 0.733, SW
AE121	NDNODS FORMER WILLIM	360 BROAD STREET	UXO	Higher	3869, 0.733, SW
AE122	NDNODS CAMP RELL ART	360 BROAD STREET	UXO	Higher	3869, 0.733, SW
123	THE HARTFORD GAS CO	NWC COLUMBUS AND ARC	EDR MGP	Lower	4056, 0.768, SSE
124	THE HARTFORD GAS CO	SEC COLUMBUS AND POT	EDR MGP	Lower	4454, 0.844, SSE
125	THE HARTFORD GAS CO	SEC COMMERCE AND POT	EDR MGP	Lower	4773, 0.904, SSE

EXECUTIVE SUMMARY

TARGET PROPERTY SEARCH RESULTS

The target property was not listed in any of the databases searched by EDR.

DATABASES WITH NO MAPPED SITES

No mapped sites were found in EDR's search of available ("reasonably ascertainable ") government records either on the target property or within the search radius around the target property for the following databases:

STANDARD ENVIRONMENTAL RECORDS

Lists of Federal NPL (Superfund) sites

NPL..... National Priority List
Proposed NPL..... Proposed National Priority List Sites
NPL LIENS..... Federal Superfund Liens

Lists of Federal Delisted NPL sites

Delisted NPL..... National Priority List Deletions

Lists of Federal sites subject to CERCLA removals and CERCLA orders

FEDERAL FACILITY..... Federal Facility Site Information listing
SEMS..... Superfund Enterprise Management System

Lists of Federal CERCLA sites with NFRAP

SEMS-ARCHIVE..... Superfund Enterprise Management System Archive

Lists of Federal RCRA TSD facilities

RCRA-TSDF..... RCRA - Treatment, Storage and Disposal

Lists of Federal RCRA generators

RCRA-LQG..... RCRA - Large Quantity Generators
RCRA-SQG..... RCRA - Small Quantity Generators

Federal institutional controls / engineering controls registries

LUCIS..... Land Use Control Information System
US ENG CONTROLS..... Engineering Controls Sites List
US INST CONTROLS..... Institutional Controls Sites List

Federal ERNS list

ERNS..... Emergency Response Notification System

EXECUTIVE SUMMARY

Lists of state and tribal landfills and solid waste disposal facilities

CT SWF/LF..... List of Landfills/Transfer Stations

Lists of state and tribal leaking storage tanks

INDIAN LUST..... Leaking Underground Storage Tanks on Indian Land

Lists of state and tribal registered storage tanks

FEMA UST..... Underground Storage Tank Listing

CT AST..... Marine Terminals and Tank Information

INDIAN UST..... Underground Storage Tanks on Indian Land

State and tribal institutional control / engineering control registries

CT ENG CONTROLS..... Engineering Controls Listing

CT AUL..... ELUR Sites

Lists of state and tribal voluntary cleanup sites

INDIAN VCP..... Voluntary Cleanup Priority Listing

ADDITIONAL ENVIRONMENTAL RECORDS

Local Lists of Landfill / Solid Waste Disposal Sites

CT SWRCY..... Recycling Facilities

INDIAN ODI..... Report on the Status of Open Dumps on Indian Lands

DEBRIS REGION 9..... Torres Martinez Reservation Illegal Dump Site Locations

ODI..... Open Dump Inventory

IHS OPEN DUMPS..... Open Dumps on Indian Land

Local Lists of Hazardous waste / Contaminated Sites

US HIST CDL..... Delisted National Clandestine Laboratory Register

CT CDL..... Clandestine Drug Lab Listing

US CDL..... National Clandestine Laboratory Register

Local Land Records

CT LIENS..... Environmental Liens Listing

LIENS 2..... CERCLA Lien Information

Records of Emergency Release Reports

HMIRS..... Hazardous Materials Information Reporting System

CT SPILLS 90..... SPILLS 90 data from FirstSearch

Other Ascertainable Records

FUDS..... Formerly Used Defense Sites

DOD..... Department of Defense Sites

EXECUTIVE SUMMARY

SCRD DRYCLEANERS.....	State Coalition for Remediation of Drycleaners Listing
US FIN ASSUR.....	Financial Assurance Information
EPA WATCH LIST.....	EPA WATCH LIST
2020 COR ACTION.....	2020 Corrective Action Program List
TSCA.....	Toxic Substances Control Act
TRIS.....	Toxic Chemical Release Inventory System
SSTS.....	Section 7 Tracking Systems
ROD.....	Records Of Decision
RMP.....	Risk Management Plans
RAATS.....	RCRA Administrative Action Tracking System
PRP.....	Potentially Responsible Parties
PADS.....	PCB Activity Database System
ICIS.....	Integrated Compliance Information System
FTTS.....	FIFRA/ TSCA Tracking System - FIFRA (Federal Insecticide, Fungicide, & Rodenticide Act)/TSCA (Toxic Substances Control Act)
MLTS.....	Material Licensing Tracking System
COAL ASH DOE.....	Steam-Electric Plant Operation Data
COAL ASH EPA.....	Coal Combustion Residues Surface Impoundments List
PCB TRANSFORMER.....	PCB Transformer Registration Database
RADINFO.....	Radiation Information Database
HIST FTTS.....	FIFRA/TSCA Tracking System Administrative Case Listing
DOT OPS.....	Incident and Accident Data
CONSENT.....	Superfund (CERCLA) Consent Decrees
INDIAN RESERV.....	Indian Reservations
FUSRAP.....	Formerly Utilized Sites Remedial Action Program
UMTRA.....	Uranium Mill Tailings Sites
LEAD SMELTERS.....	Lead Smelter Sites
US AIRS.....	Aerometric Information Retrieval System Facility Subsystem
US MINES.....	Mines Master Index File
ABANDONED MINES.....	Abandoned Mines
DOCKET HWC.....	Hazardous Waste Compliance Docket Listing
FUELS PROGRAM.....	EPA Fuels Program Registered Listing
CT DRYCLEANERS.....	Drycleaner Facilities
CT Financial Assurance.....	Financial Assurance Information Listing
CT LWDS.....	Connecticut Leachate and Wastewater Discharge Sites
CT UIC.....	Underground Injection Control Listing
MINES MRDS.....	Mineral Resources Data System

EDR HIGH RISK HISTORICAL RECORDS

EDR Exclusive Records

EDR Hist Cleaner..... EDR Exclusive Historical Cleaners

EDR RECOVERED GOVERNMENT ARCHIVES

Exclusive Recovered Govt. Archives

CT RGA HWS..... Recovered Government Archive State Hazardous Waste Facilities List
CT RGA LUST..... Recovered Government Archive Leaking Underground Storage Tank

SURROUNDING SITES: SEARCH RESULTS

Surrounding sites were identified in the following databases.

EXECUTIVE SUMMARY

Elevations have been determined from the USGS Digital Elevation Model and should be evaluated on a relative (not an absolute) basis. Relative elevation information between sites of close proximity should be field verified. Sites with an elevation equal to or higher than the target property have been differentiated below from sites with an elevation lower than the target property.

Page numbers and map identification numbers refer to the EDR Radius Map report where detailed data on individual sites can be reviewed.

Sites listed in ***bold italics*** are in multiple databases.

Unmappable (orphan) sites are not considered in the foregoing analysis.

STANDARD ENVIRONMENTAL RECORDS

Lists of Federal RCRA facilities undergoing Corrective Action

CORRACTS: CORRACTS is a list of handlers with RCRA Corrective Action Activity. This report shows which nationally-defined corrective action core events have occurred for every handler that has had corrective action activity.

A review of the CORRACTS list, as provided by EDR, and dated 09/13/2021 has revealed that there is 1 CORRACTS site within approximately 1 mile of the target property.

<u>Lower Elevation</u>	<u>Address</u>	<u>Direction / Distance</u>	<u>Map ID</u>	<u>Page</u>
<i>WESTINGHOUSE ELECTRI</i> EPA ID:: CTD980515704	<i>360 MARKET ST</i>	<i>E 1/4 - 1/2 (0.312 mi.)</i>	<i>S81</i>	<i>289</i>

Lists of Federal RCRA generators

RCRA-VSQG: RCRAInfo is EPA's comprehensive information system, providing access to data supporting the Resource Conservation and Recovery Act (RCRA) of 1976 and the Hazardous and Solid Waste Amendments (HSWA) of 1984. The database includes selective information on sites which generate, transport, store, treat and/or dispose of hazardous waste as defined by the Resource Conservation and Recovery Act (RCRA). Very small quantity generators (VSQGs) generate less than 100 kg of hazardous waste, or less than 1 kg of acutely hazardous waste per month.

A review of the RCRA-VSQG list, as provided by EDR, and dated 09/13/2021 has revealed that there are 2 RCRA-VSQG sites within approximately 0.25 miles of the target property.

<u>Equal/Higher Elevation</u>	<u>Address</u>	<u>Direction / Distance</u>	<u>Map ID</u>	<u>Page</u>
<i>AUTO BODY SUPPLIES A</i> EPA ID:: CTR000512962	<i>1205 MAIN ST SUITE 3</i>	<i>SE 0 - 1/8 (0.116 mi.)</i>	<i>E20</i>	<i>78</i>

<u>Lower Elevation</u>	<u>Address</u>	<u>Direction / Distance</u>	<u>Map ID</u>	<u>Page</u>
<i>TRAVELERS INDEMNITY</i>	<i>300 WINDSOR</i>	<i>E 1/8 - 1/4 (0.208 mi.)</i>	<i>L50</i>	<i>173</i>

EXECUTIVE SUMMARY

Lists of state- and tribal hazardous waste facilities

CT SHWS: The State Hazardous Waste Sites records are the states' equivalent to CERCLIS. These sites may or may not already be listed on the federal CERCLIS list. Priority sites planned for cleanup using state funds (state equivalent of Superfund) are identified along with sites where cleanup will be paid for by potentially responsible parties. The data come from the Department of Environmental Protection's Inventory of Hazardous Disposal Sites.

A review of the CT SHWS list, as provided by EDR, and dated 04/23/2010 has revealed that there is 1 CT SHWS site within approximately 1 mile of the target property.

<u>Lower Elevation</u>	<u>Address</u>	<u>Direction / Distance</u>	<u>Map ID</u>	<u>Page</u>
GENERAL ELEVATOR CO. State ID: 198 EPA ID: CTD983870700	181-191 WALNUT STREE	WNW 1/4 - 1/2 (0.383 mi.)	96	329

CT SDADB: Site Discovery and Assessment Database.

A review of the CT SDADB list, as provided by EDR, and dated 04/23/2010 has revealed that there are 21 CT SDADB sites within approximately 0.5 miles of the target property.

<u>Equal/Higher Elevation</u>	<u>Address</u>	<u>Direction / Distance</u>	<u>Map ID</u>	<u>Page</u>
CT GENERAL LIFE INSU Facility Id: 4302	150 HIGH STREET	SW 1/8 - 1/4 (0.189 mi.)	35	128
AUTO PAINT DISTRIBUT Facility Id: 5540	320 ANN STREET	S 1/8 - 1/4 (0.197 mi.)	K38	135
ATLAS OIL COMPANY Facility Id: 4285	112 AND 122 HIGH STR	SW 1/4 - 1/2 (0.259 mi.)	N70	250
DRISCOLL MOTORS (SEE Facility Id: 4305	132 ALLYN STREET	SSW 1/4 - 1/2 (0.296 mi.)	R77	276
G. FOX DIV OF MAY DE Facility Id: 4311	960 MAIN STREET	SSE 1/4 - 1/2 (0.352 mi.)	V84	297
M & Z CLEANERS Facility Id: 2717	225 ASYLUM STREET	S 1/4 - 1/2 (0.360 mi.)	W85	298
DOWD, WYLLE, & OLSON Facility Id: 868	106 ANN STREET	S 1/4 - 1/2 (0.381 mi.)	W95	327
RELIABLE STORES INC. Facility Id: 4344	140, 142, 150 TRUMBU	S 1/4 - 1/2 (0.418 mi.)	Y99	346
SNET Facility Id: 4347	111 TRUMBULL STREET	S 1/4 - 1/2 (0.426 mi.)	Y101	351
SAVITT, INCORPORATED Facility Id: 4345	35 ASYLUM STREET	SSE 1/4 - 1/2 (0.439 mi.)	109	377
NATIONAL CAR RENTAL Facility Id: 4336	612 ASYLUM STREET	SW 1/4 - 1/2 (0.488 mi.)	AD118	402
<u>Lower Elevation</u>	<u>Address</u>	<u>Direction / Distance</u>	<u>Map ID</u>	<u>Page</u>
TRAVELERS INSURANCE	300 WINDSOR STREET	E 1/8 - 1/4 (0.208 mi.)	L46	157

EXECUTIVE SUMMARY

Facility Id: 4357				
ISS PRUDENTIAL (SEE	100 HIGH STREET	SSW 1/4 - 1/2 (0.283 mi.)	R74	266
Facility Id: 4326				
GADELLS REPAIR & BOD	98 HIGH ST	SSW 1/4 - 1/2 (0.285 mi.)	R75	270
Facility Id: 4312				
GOODYEAR AUTO SERVIC	306 MARKET STREET	E 1/4 - 1/2 (0.298 mi.)	S78	278
Facility Id: 1994				
COMMUNITS OFFSET COR	420 WINDSOR STREET	NE 1/4 - 1/2 (0.343 mi.)	T82	293
Facility Id: 867				
GENERAL ELEVATOR CO.	181-191 WALNUT STREE	WNW 1/4 - 1/2 (0.383 mi.)	96	329
Facility Id: 198				
CITY OF HARTFORD	485-555 WINDSOR STRE	NNE 1/4 - 1/2 (0.429 mi.)	Z106	364
Facility Id: 4295				
THE STICKLOR ELECTRI	225 WALNUT STREET	WNW 1/4 - 1/2 (0.430 mi.)	AB107	368
Facility Id: 766				
MASS/CONN	430-460 ALBANY AVENU	NW 1/4 - 1/2 (0.470 mi.)	AC114	390
Facility Id: 2936				
DOT I-91/I-84 PROJEC	I-91 AND I-84	ESE 1/4 - 1/2 (0.483 mi.)	117	400
Facility Id: 1333				

Lists of state and tribal leaking storage tanks

CT LUST: The Leaking Underground Storage Tank Incident Reports contain an inventory of reported leaking underground storage tank incidents. The data come from the Department of Environmental Protection's Leaking Underground Storage Tank List.

A review of the CT LUST list, as provided by EDR, and dated 09/27/2021 has revealed that there are 25 CT LUST sites within approximately 0.5 miles of the target property.

<u>Equal/Higher Elevation</u>	<u>Address</u>	<u>Direction / Distance</u>	<u>Map ID</u>	<u>Page</u>
BRIDGESTONE / FIREST	1400 MAIN STREET	N 0 - 1/8 (0.056 mi.)	B7	15
LUST Id: 36694				
FIRE HOUSE #2	1515 MAIN STREET	N 1/8 - 1/4 (0.152 mi.)	G27	102
LUST Id: 61599				
WALNUT HUNTLEY, LLC	41 WALNUT STREET	WSW 1/8 - 1/4 (0.155 mi.)	H29	114
LUST Id: 58985				
DONO REDEVELOPMENT -	1212 MAIN STREET	SE 1/8 - 1/4 (0.186 mi.)	I34	126
LUST Id: 61719				
HARTFORD LUMBER CO.	20 CHESTNUT ST.	W 1/8 - 1/4 (0.191 mi.)	J36	130
LUST Id: 36501				
TURKS LLC	215 ALBANY AVE	NW 1/8 - 1/4 (0.250 mi.)	O65	231
LUST Id: 59339				
Not reported	112 WALNUT ST	W 1/4 - 1/2 (0.256 mi.)	Q67	238
LUST Id: 48865				
202/230 ALBANY AVENU	202 ALBANY AVENUE	NW 1/4 - 1/2 (0.260 mi.)	O72	257
LUST Id: 59178				
SOUTHERN CONNECTICUT	59 EDWARDS STREET	W 1/4 - 1/2 (0.277 mi.)	Q73	261

EXECUTIVE SUMMARY

LUST Id: 31465				
LEWTAN INDUSTRIES	103-105 ALLYN STREET	SSW 1/4 - 1/2 (0.302 mi.)	79	279
LUST Id: 60643				
UNKNOWN	75 PRATT ST.	SSE 1/4 - 1/2 (0.370 mi.)	X89	304
LUST Id: 30620				
THE HOLLANDER BUILDI	410 ASYLUM STREET	SSW 1/4 - 1/2 (0.377 mi.)	U91	313
LUST Id: 32614				
PMC PROPERTY GROUP	915 MAIN STREET	SSE 1/4 - 1/2 (0.379 mi.)	V94	319
LUST Id: 29331				
CITY OF HARTFORD	1750 MAIN ST SAND SC	N 1/4 - 1/2 (0.387 mi.)	97	333
LUST Id: 32773				
CITY OF HARTFORD	155 MORGAN ST	SE 1/4 - 1/2 (0.402 mi.)	98	338
LUST Id: 31962				
Not reported	111 TRUMBULL STREET	S 1/4 - 1/2 (0.426 mi.)	Y102	353
LUST Id: 28338				
CITY OF HARTFORD	275 PEARL ST.	S 1/4 - 1/2 (0.427 mi.)	AA105	360
LUST Id: 29329				
Not reported	600 ASYLUM AVE	SW 1/4 - 1/2 (0.482 mi.)	AD115	394
LUST Id: 28332				
Lower Elevation	Address	Direction / Distance	Map ID	Page
SYED GAS & CONVENIEN	410 MARKET ST	E 1/4 - 1/2 (0.307 mi.)	80	284
LUST Id: 59261				
MARANDA BUILDERS	450 WINDSOR AVE.	NNE 1/4 - 1/2 (0.370 mi.)	T90	310
LUST Id: 29965				
CITY OF HARTFORD	CANTON & WINDSOR	NNE 1/4 - 1/2 (0.423 mi.)	Z100	348
LUST Id: 28373				
THE STICKLOR ELECTRI	225 WALNUT STREET	WNW 1/4 - 1/2 (0.430 mi.)	AB107	368
LUST Id: 32478				
240 WALNUT STREET	240 WALNUT ST	WNW 1/4 - 1/2 (0.445 mi.)	AB111	381
LUST Id: 45034				
Not reported	247 WALNUT STREET	WNW 1/4 - 1/2 (0.454 mi.)	AB112	386
LUST Id: 59731				
MASS/CONN	430-460 ALBANY AVENU	NW 1/4 - 1/2 (0.470 mi.)	AC114	390
LUST Id: 59725				

Lists of state and tribal registered storage tanks

CT UST: The Underground Storage Tank database contains registered USTs. USTs are regulated under Subtitle I of the Resource Conservation and Recovery Act (RCRA). The data come from the Department of Environmental Protection's "Town Inventory" UST Listing.

A review of the CT UST list, as provided by EDR, and dated 08/16/2021 has revealed that there are 13 CT UST sites within approximately 0.25 miles of the target property.

Equal/Higher Elevation	Address	Direction / Distance	Map ID	Page
BARNARD BROWN SCHOOL	1304 MAIN ST	ESE 0 - 1/8 (0.023 mi.)	1	8

EXECUTIVE SUMMARY

Tank Status: Permanently Closed Facility Id: 64-9187				
HARTFORD PUBLIC SAFE Tank Status: Currently In Use Facility Id: 64-50198	253 HIGH ST	WSW 0 - 1/8 (0.038 mi.)	A4	10
ADMINISTRATIVE BUILD Tank Status: Temporarily Closed Facility Id: 64-9166	249 HIGH ST	WSW 0 - 1/8 (0.043 mi.)	A5	13
FORMER FIRESTONE STO Tank Status: Permanently Closed Facility Id: 64-5700	1400 MAIN ST	N 0 - 1/8 (0.056 mi.)	B8	20
BEACON FURNITURE INC Tank Status: Permanently Closed Facility Id: 64-5673	84 ALBANY AVE	NW 1/8 - 1/4 (0.138 mi.)	F23	85
FIRE HOUSE #2 Tank Status: Permanently Closed Facility Id: 64-4383	1515 MAIN ST	N 1/8 - 1/4 (0.152 mi.)	G28	107
WALNUT HUNTLEY LLC Tank Status: Permanently Closed Facility Id: 64-12993	41 WALNUT ST	WSW 1/8 - 1/4 (0.155 mi.)	H30	117
PARKING GARAGE (R&G) Tank Status: Permanently Closed Facility Id: 64-50759	1212 MAIN STREET	SE 1/8 - 1/4 (0.186 mi.)	I33	124
320 ANN ST. Tank Status: Permanently Closed Facility Id: 64-12193	320 ANN ST	S 1/8 - 1/4 (0.197 mi.)	K39	137
BANK OF AMERICA Tank Status: Currently In Use Tank Status: Permanently Closed Facility Id: 64-10845	150 WINDSOR ST	ESE 1/8 - 1/4 (0.221 mi.)	M53	181
WILLIAM R COTTER FED Tank Status: Permanently Closed Tank Status: Currently In Use Facility Id: 64-4449	135 HIGH ST	SW 1/8 - 1/4 (0.241 mi.)	N61	214
TURK'S LLC Tank Status: Permanently Closed Tank Status: Currently In Use Facility Id: 64-5865	215 ALBANY AVE	NW 1/8 - 1/4 (0.250 mi.)	O63	217
<u>Lower Elevation</u>	<u>Address</u>	<u>Direction / Distance</u>	<u>Map ID</u>	<u>Page</u>
NORTHLAND METRO CENT Tank Status: Currently In Use Facility Id: 64-5707	350 CHURCH ST	SSW 1/8 - 1/4 (0.238 mi.)	N59	210

EXECUTIVE SUMMARY

Lists of state and tribal voluntary cleanup sites

CT VCP: Sites involved in the Voluntary Remediation Program.

A review of the CT VCP list, as provided by EDR, and dated 11/05/2021 has revealed that there are 2 CT VCP sites within approximately 0.5 miles of the target property.

<u>Equal/Higher Elevation</u>	<u>Address</u>	<u>Direction / Distance</u>	<u>Map ID</u>	<u>Page</u>
70 AND 76 EDWARDS ST PROPERTY S2 - CHESTN	76 EDWARDS STREET 70 EDWARDS ST.	WNW 1/4 - 1/2 (0.255 mi.) WNW 1/4 - 1/2 (0.258 mi.)	P66 P69	236 247

Lists of state and tribal brownfield sites

Brownfields Inventory From Connecticut Brownfields Redevelopment Authority.

A review of the CT BROWNFIELDS list, as provided by EDR, has revealed that there are 11 CT BROWNFIELDS sites within approximately 0.5 miles of the target property.

<u>Equal/Higher Elevation</u>	<u>Address</u>	<u>Direction / Distance</u>	<u>Map ID</u>	<u>Page</u>
S-1, 17-73 ALBANY AV Database: BROWNFIELDS 2, Date of Government Version: 08/03/2017	17-73 ALBANY AVENUE	NNW 0 - 1/8 (0.071 mi.)	D14	61
MAIN AND CHAPEL Database: BROWNFIELDS 2, Date of Government Version: 08/03/2017	1161 MAIN STREET	SE 1/8 - 1/4 (0.144 mi.)	E25	100
Not reported Database: BROWNFIELDS 2, Date of Government Version: 08/03/2017	1212 MAIN STREET	SE 1/8 - 1/4 (0.186 mi.)	I32	124
DONO REDEVELOPMENT - Database: BROWNFIELDS, Date of Government Version: 01/31/2021	1212 MAIN STREET	SE 1/8 - 1/4 (0.186 mi.)	I34	126
PROPERTY S2 - CHESTN Database: BROWNFIELDS 2, Date of Government Version: 08/03/2017	70 EDWARDS ST.	WNW 1/4 - 1/2 (0.258 mi.)	P69	247
202/230 ALBANY AVENU Database: BROWNFIELDS 2, Date of Government Version: 08/03/2017	202 ALBANY AVENUE	NW 1/4 - 1/2 (0.260 mi.)	O72	257
28 HIGH STREET SCPRI Database: BROWNFIELDS, Date of Government Version: 01/31/2021	28 HIGH STREET	SSW 1/4 - 1/2 (0.348 mi.)	U83	296
SPECTRA (111 PEARL S Database: BROWNFIELDS, Date of Government Version: 01/31/2021	111 PEARL STREET	S 1/4 - 1/2 (0.438 mi.)	Y108	377
SPECTRA (101 PEARL S Database: BROWNFIELDS, Date of Government Version: 01/31/2021	101 PEARL STREET	S 1/4 - 1/2 (0.444 mi.)	Y110	381
<u>Lower Elevation</u>	<u>Address</u>	<u>Direction / Distance</u>	<u>Map ID</u>	<u>Page</u>
TEACHER'S CORNER PRO Database: BROWNFIELDS, Date of Government Version: 01/31/2021	370 ASYLUM STREET	SSW 1/4 - 1/2 (0.365 mi.)	U87	303
PROPERTY T3 427 - 43 Database: BROWNFIELDS 2, Date of Government Version: 08/03/2017	427- 433 ALBANY AVE	NW 1/4 - 1/2 (0.466 mi.)	AC113	389

EXECUTIVE SUMMARY

ADDITIONAL ENVIRONMENTAL RECORDS

Local Brownfield lists

US BROWNFIELDS: The EPA's listing of Brownfields properties from the Cleanups in My Community program, which provides information on Brownfields properties for which information is reported back to EPA, as well as areas served by Brownfields grant programs.

A review of the US BROWNFIELDS list, as provided by EDR, and dated 06/10/2021 has revealed that there are 5 US BROWNFIELDS sites within approximately 0.5 miles of the target property.

<u>Equal/Higher Elevation</u>	<u>Address</u>	<u>Direction / Distance</u>	<u>Map ID</u>	<u>Page</u>
S-1, 17-73 ALBANY AV ACRES property ID: 13020 Cleanup Completion Date: -	17-73 ALBANY AVENUE	NNW 0 - 1/8 (0.093 mi.)	D16	72
MAIN AND CHAPEL ACRES property ID: 136481 Cleanup Completion Date: -	1161 MAIN STREET 40	SE 1/8 - 1/4 (0.144 mi.)	E24	86
40 CHAPEL STREET ACRES property ID: 218461 Cleanup Completion Date: -	40 CHAPEL STREET	SSE 1/8 - 1/4 (0.166 mi.)	31	118
70 EDWARDS STREET ACRES property ID: 218365 Cleanup Completion Date: -	70-76 EDWARDS STREET	WNW 1/4 - 1/2 (0.258 mi.)	P68	242
202/230 ALBANY AVENUE ACRES property ID: 133627 Cleanup Completion Date: -	202 ALBANY AVENUE 23	NW 1/4 - 1/2 (0.260 mi.)	O71	252

Other Ascertainable Records

RCRA NonGen / NLR: RCRAInfo is EPA's comprehensive information system, providing access to data supporting the Resource Conservation and Recovery Act (RCRA) of 1976 and the Hazardous and Solid Waste Amendments (HSWA) of 1984. The database includes selective information on sites which generate, transport, store, treat and/or dispose of hazardous waste as defined by the Resource Conservation and Recovery Act (RCRA). Non-Generators do not presently generate hazardous waste.

A review of the RCRA NonGen / NLR list, as provided by EDR, and dated 09/13/2021 has revealed that there are 4 RCRA NonGen / NLR sites within approximately 0.25 miles of the target property.

<u>Equal/Higher Elevation</u>	<u>Address</u>	<u>Direction / Distance</u>	<u>Map ID</u>	<u>Page</u>
FIRESTONE STORE 7055 EPA ID:: CTD062211230	1400 MAIN ST	N 0 - 1/8 (0.056 mi.)	B12	36
SHERWIN WILLIAMS CO EPA ID:: CTD982777633	320 ANN ST	S 1/8 - 1/4 (0.197 mi.)	K40	139
<u>Lower Elevation</u>	<u>Address</u>	<u>Direction / Distance</u>	<u>Map ID</u>	<u>Page</u>
RENSSELAER	275 WINDSOR ST	E 1/8 - 1/4 (0.200 mi.)	L42	149

EXECUTIVE SUMMARY

EPA ID:: CTR000503185

PROSPECT REFUSE INC

EPA ID:: CTR000005546

4 ROBINMARK RD

ENE 1/8 - 1/4 (0.219 mi.) 51

175

UXO: A listing of unexploded ordnance site locations

A review of the UXO list, as provided by EDR, and dated 12/31/2018 has revealed that there are 4 UXO sites within approximately 1 mile of the target property.

<u>Equal/Higher Elevation</u>	<u>Address</u>	<u>Direction / Distance</u>	<u>Map ID</u>	<u>Page</u>
NDNODS CAMP RELL ART	360 BROAD STREET	SW 1/2 - 1 (0.733 mi.)	AE119	406
NDNODS CAMP RELL ART	360 BROAD STREET	SW 1/2 - 1 (0.733 mi.)	AE120	406
NDNODS FORMER WILLIM	360 BROAD STREET	SW 1/2 - 1 (0.733 mi.)	AE121	406
NDNODS CAMP RELL ART	360 BROAD STREET	SW 1/2 - 1 (0.733 mi.)	AE122	407

CT CPCS: A list of Contaminated or Potentially Contaminated Sites within Connecticut. This list represents the "Hazardous Waste Facilities," as defined in Section 22a-134f of the Connecticut General Statutes (CGS). The list contains the following types of sites: Sites listed on the Inventory of Hazardous Waste Disposal Sites; Sites subject to the Property Transfer Act; Sites at which underground storage tanks are known to have leaked; Sites at which hazardous waste subject to the RCRA; Sites that are included in EPA's (CERCLIS); Sites that are the subject of an order issued by the Commissioner of DEP that requires investigation and remediation of a potential or known source of pollution; and Sites that have entered into one of the Department's Voluntary Remediation Programs.

A review of the CT CPCS list, as provided by EDR, and dated 05/06/2021 has revealed that there are 24 CT CPCS sites within approximately 0.5 miles of the target property.

<u>Equal/Higher Elevation</u>	<u>Address</u>	<u>Direction / Distance</u>	<u>Map ID</u>	<u>Page</u>
BRIDGESTONE/FIRESTON Lust Status: Cleanup Initiated	1400 SOUTH MAIN STRE	N 0 - 1/8 (0.056 mi.)	B11	34
FORMER MOBIL STATION Lust Status: Pending	51-1161 ALBANY AVENU	NW 0 - 1/8 (0.105 mi.)	D19	77
HARTFORD LUMBER CO. Lust Status: LUST Completed (DEP's significant hazard definition)	20 CHESTNUT ST.	W 1/8 - 1/4 (0.191 mi.)	J37	134
AUTO PAINT DISTRIBUT	320 ANN STREET	S 1/8 - 1/4 (0.197 mi.)	K38	135
ATLAS OIL COMPANY	112 AND 122 HIGH STR	SW 1/4 - 1/2 (0.259 mi.)	N70	250
SOUTHERN CONNECTICUT Lust Status: Cleanup Initiated	59 EDWARDS STREET	W 1/4 - 1/2 (0.277 mi.)	Q73	261
OFFICE BUILDING	242 TRUMBULL STREET	SSE 1/4 - 1/2 (0.295 mi.)	76	274
DRISCOLL MOTORS (SEE	132 ALLYN STREET	SSW 1/4 - 1/2 (0.296 mi.)	R77	276
M&Z CLEANERS/GOODWIN	225 ASYLUM AVENUE	S 1/4 - 1/2 (0.360 mi.)	W86	301
UNKNOWN Lust Status: LUST Completed (DEP's significant hazard definition)	75 PRATT ST.	SSE 1/4 - 1/2 (0.370 mi.)	X88	304
410 ASYLUM STREET Lust Status: Cleanup Initiated	410 ASYLUM ST	SSW 1/4 - 1/2 (0.377 mi.)	U92	317
CITY OF HARTFORD Lust Status: LUST Completed (DEP's significant hazard definition)	915 MAIN ST.	SSE 1/4 - 1/2 (0.379 mi.)	V93	319
CITY OF HARTFORD	1750 MAIN ST SAND SC	N 1/4 - 1/2 (0.387 mi.)	97	333

EXECUTIVE SUMMARY

Lust Status: Cleanup Initiated

CITY OF HARTFORD	155 MORGAN ST	SE 1/4 - 1/2 (0.402 mi.)	98	338
Lust Status: LUST Completed (DEP's significant hazard definition)				
SNET	111 TRUMBULL ST.	S 1/4 - 1/2 (0.426 mi.)	Y103	359
Lust Status: Investigation				
CITY OF HARTFORD	275 PEARL ST.	S 1/4 - 1/2 (0.427 mi.)	AA104	359
Lust Status: LUST Completed (DEP's significant hazard definition)				
THE HARTFORD PLAZA (600 ASYLUM ST.	SW 1/4 - 1/2 (0.483 mi.)	AD116	400
Lust Status: LUST Completed (DEP's significant hazard definition)				

<u>Lower Elevation</u>	<u>Address</u>	<u>Direction / Distance</u>	<u>Map ID</u>	<u>Page</u>
ISS PRUDENTIAL (SEE	100 HIGH STREET	SSW 1/4 - 1/2 (0.283 mi.)	R74	266
GADELLS REPAIR & BOD	98 HIGH ST	SSW 1/4 - 1/2 (0.285 mi.)	R75	270
MARANDA BUILDERS	450 WINDSOR AVE.	NNE 1/4 - 1/2 (0.370 mi.)	T90	310
Lust Status: LUST Completed (DEP's significant hazard definition)				
GENERAL ELEVATOR CO.	181-191 WALNUT STREE	WNW 1/4 - 1/2 (0.383 mi.)	96	329
CITY OF HARTFORD	CANTON & WINDSOR	NNE 1/4 - 1/2 (0.423 mi.)	Z100	348
Lust Status: Investigation				
THE STICKLOR ELECTRI	225 WALNUT STREET	WNW 1/4 - 1/2 (0.430 mi.)	AB107	368
Lust Status: Investigation				
240 WALNUT STREET	240 WALNUT ST	WNW 1/4 - 1/2 (0.445 mi.)	AB111	381
Lust Status: Pending				

CT MANIFEST: Facility and manifest data. Manifest is a document that lists and tracks hazardous waste from the generator through transporters to a tsd facility.

A review of the CT MANIFEST list, as provided by EDR, and dated 07/23/2021 has revealed that there are 26 CT MANIFEST sites within approximately 0.25 miles of the target property.

<u>Equal/Higher Elevation</u>	<u>Address</u>	<u>Direction / Distance</u>	<u>Map ID</u>	<u>Page</u>
FIRESTONE	1400 MAIN ST	N 0 - 1/8 (0.056 mi.)	B9	32
EPA Id: CTP000012676				
BRIDGESTONE FIRESTON	1400 MAIN ST	N 0 - 1/8 (0.056 mi.)	B10	33
EPA Id: CTD000021521				
FIRESTONE STORE 7055	1400 MAIN ST	N 0 - 1/8 (0.056 mi.)	B12	36
EPA Id: CTD062211230				
HARTFORD CITY OF	31 ATLANTIC ST	WSW 0 - 1/8 (0.069 mi.)	C13	48
EPA Id: CTP000030476				
THE CITY OF HARTFORD	222 HIGH ST	SW 0 - 1/8 (0.080 mi.)	C15	61
EPA Id: CTP000031077				
ANTIQUARIAN & LANDMA	211 HIGH ST	SW 0 - 1/8 (0.099 mi.)	C17	75
EPA Id: CTP000026806				
CONNECTICUT DEPARTME	73 ALBANY AVE	NW 1/8 - 1/4 (0.126 mi.)	F21	81
EPA Id: CTP000002310				
BRIDGESTONE FIRESTON	1501 EAST MAIN ST	N 1/8 - 1/4 (0.135 mi.)	G22	82
EPA Id: CTP000021521				
SHERWIN WILLIAMS CO	320 ANN ST	S 1/8 - 1/4 (0.197 mi.)	K40	139

EXECUTIVE SUMMARY

EPA Id: CTD982777633				
FLEET BANK EPA Id: CTP000018589	150 WINDSOR ST	ESE 1/8 - 1/4 (0.221 mi.)	M52	180
FLEET BANK EPA Id: CTP000058338	150 WINDSOR ST	ESE 1/8 - 1/4 (0.221 mi.)	M54	186
BANK OF AMERICA EPA Id: CTP000024246	150 WINDSOR ST	ESE 1/8 - 1/4 (0.221 mi.)	M55	191
SHAWMUT BANK - CSC B EPA Id: CTP000017422	150 WINDSOR STREET	ESE 1/8 - 1/4 (0.221 mi.)	M56	197
GENERAL SERVICES ADM EPA Id: CTP000026959	135 HIGH ST	SW 1/8 - 1/4 (0.241 mi.)	N60	211
HARBOR PETROLEUM OF EPA Id: CRW	215 ALBANY AVE	NW 1/8 - 1/4 (0.250 mi.)	O62	216
HARBOR PETROLEUM OF EPA Id: CTP000031061	215 ALBANY AVE	NW 1/8 - 1/4 (0.250 mi.)	O64	229
TURKS LLC EPA Id: CTP000029013	215 ALBANY AVE	NW 1/8 - 1/4 (0.250 mi.)	O65	231
Lower Elevation	Address	Direction / Distance	Map ID	Page
UTC INDUSTRIAL HYGIE EPA Id: CT\$000020930	275 WINDSOR ST	E 1/8 - 1/4 (0.200 mi.)	L41	147
RENSELAER AT HARTFO EPA Id: CTP000022762	275 WINDSOR ST	E 1/8 - 1/4 (0.200 mi.)	L44	154
ST PAUL TRAVELERS IN EPA Id: CTP000028042	300 WINDSOR ST	E 1/8 - 1/4 (0.208 mi.)	L45	155
TRAVELERS INDEMNITY EPA Id: 40CFRPART761	300 WINDSOR STREET	E 1/8 - 1/4 (0.208 mi.)	L47	159
TRAVELERS INS CO EPA Id: CTP000022287	300 WINDSOR ST	E 1/8 - 1/4 (0.208 mi.)	L48	168
TRAVELERS THE EPA Id: CTP000009296	300 WINDSOR ST	E 1/8 - 1/4 (0.208 mi.)	L49	172
PROSPECT REFUSE INC EPA Id: CTR000005546	4 ROBINMARK RD	ENE 1/8 - 1/4 (0.219 mi.)	51	175
METRO CENTER EPA Id: CTP000020106	350 CHURCH ST	SSW 1/8 - 1/4 (0.238 mi.)	N57	199
METRO CENTER EPA Id: CTP000021115	350 CHURCH ST	SSW 1/8 - 1/4 (0.238 mi.)	N58	202

NY MANIFEST: Manifest is a document that lists and tracks hazardous waste from the generator through transporters to a TSD facility.

A review of the NY MANIFEST list, as provided by EDR, and dated 01/01/2019 has revealed that there are 2 NY MANIFEST sites within approximately 0.25 miles of the target property.

<u>Equal/Higher Elevation</u>	<u>Address</u>	<u>Direction / Distance</u>	<u>Map ID</u>	<u>Page</u>
ANTIQUARIAN AND LAND	211 HIGH ST	SW 0 - 1/8 (0.099 mi.)	C18	76

EXECUTIVE SUMMARY

EPA ID: CTP000026806

<u>Lower Elevation</u>	<u>Address</u>	<u>Direction / Distance</u>	<u>Map ID</u>	<u>Page</u>
RENSELAER AT HARTFO EPA ID: CTP000022762	275 WINDSOR ST	E 1/8 - 1/4 (0.200 mi.)	L43	152

RI MANIFEST: Hazardous waste manifest information

A review of the RI MANIFEST list, as provided by EDR, and dated 12/31/2019 has revealed that there is 1 RI MANIFEST site within approximately 0.25 miles of the target property.

<u>Equal/Higher Elevation</u>	<u>Address</u>	<u>Direction / Distance</u>	<u>Map ID</u>	<u>Page</u>
FIRESTONE STORE 7055 EPA Id: CTD062211230 Manifest Document Number: 001099753FLE	1400 MAIN ST	N 0 - 1/8 (0.056 mi.)	B12	36

CT SEH: The Significant Environmental Hazard Statute is intended to identify and abate short-term risks associated with specific environmental conditions identified in the statute. After abatement of short-term risks (meaning abatement of the significant environmental hazard condition), there may still be potential long-term risks associated with the release. However, a significant environmental hazard can be considered abated under the statute even though potential long-term risks may not have been addressed.

A review of the CT SEH list, as provided by EDR, and dated 08/31/2021 has revealed that there are 2 CT SEH sites within approximately 0.5 miles of the target property.

<u>Equal/Higher Elevation</u>	<u>Address</u>	<u>Direction / Distance</u>	<u>Map ID</u>	<u>Page</u>
SAND PARK (PARCEL G, CITY OF HARTFORD)	1450 MAIN STREET 155 MORGAN ST	N 1/8 - 1/4 (0.150 mi.) SE 1/4 - 1/2 (0.402 mi.)	G26 98	100 338

EDR HIGH RISK HISTORICAL RECORDS

EDR Exclusive Records

EDR MGP: The EDR Proprietary Manufactured Gas Plant Database includes records of coal gas plants (manufactured gas plants) compiled by EDR's researchers. Manufactured gas sites were used in the United States from the 1800's to 1950's to produce a gas that could be distributed and used as fuel. These plants used whale oil, rosin, coal, or a mixture of coal, oil, and water that also produced a significant amount of waste. Many of the byproducts of the gas production, such as coal tar (oily waste containing volatile and non-volatile chemicals), sludges, oils and other compounds are potentially hazardous to human health and the environment. The byproduct from this process was frequently disposed of directly at the plant site and can remain or spread slowly, serving as a continuous source of soil and groundwater contamination.

A review of the EDR MGP list, as provided by EDR, has revealed that there are 3 EDR MGP sites within approximately 1 mile of the target property.

<u>Lower Elevation</u>	<u>Address</u>	<u>Direction / Distance</u>	<u>Map ID</u>	<u>Page</u>
THE HARTFORD GAS CO	NWC COLUMBUS AND ARC	SSE 1/2 - 1 (0.768 mi.)	123	407
THE HARTFORD GAS CO	SEC COLUMBUS AND POT	SSE 1/2 - 1 (0.844 mi.)	124	407

EXECUTIVE SUMMARY

<u>Lower Elevation</u>	<u>Address</u>	<u>Direction / Distance</u>	<u>Map ID</u>	<u>Page</u>
THE HARTFORD GAS CO	SEC COMMERCE AND POT	SSE 1/2 - 1 (0.904 mi.)	125	408

EDR Hist Auto: EDR has searched selected national collections of business directories and has collected listings of potential gas station/filling station/service station sites that were available to EDR researchers. EDR's review was limited to those categories of sources that might, in EDR's opinion, include gas station/filling station/service station establishments. The categories reviewed included, but were not limited to gas, gas station, gasoline station, filling station, auto, automobile repair, auto service station, service station, etc. This database falls within a category of information EDR classifies as "High Risk Historical Records", or HRHR. EDR's HRHR effort presents unique and sometimes proprietary data about past sites and operations that typically create environmental concerns, but may not show up in current government records searches.

A review of the EDR Hist Auto list, as provided by EDR, has revealed that there are 3 EDR Hist Auto sites within approximately 0.125 miles of the target property.

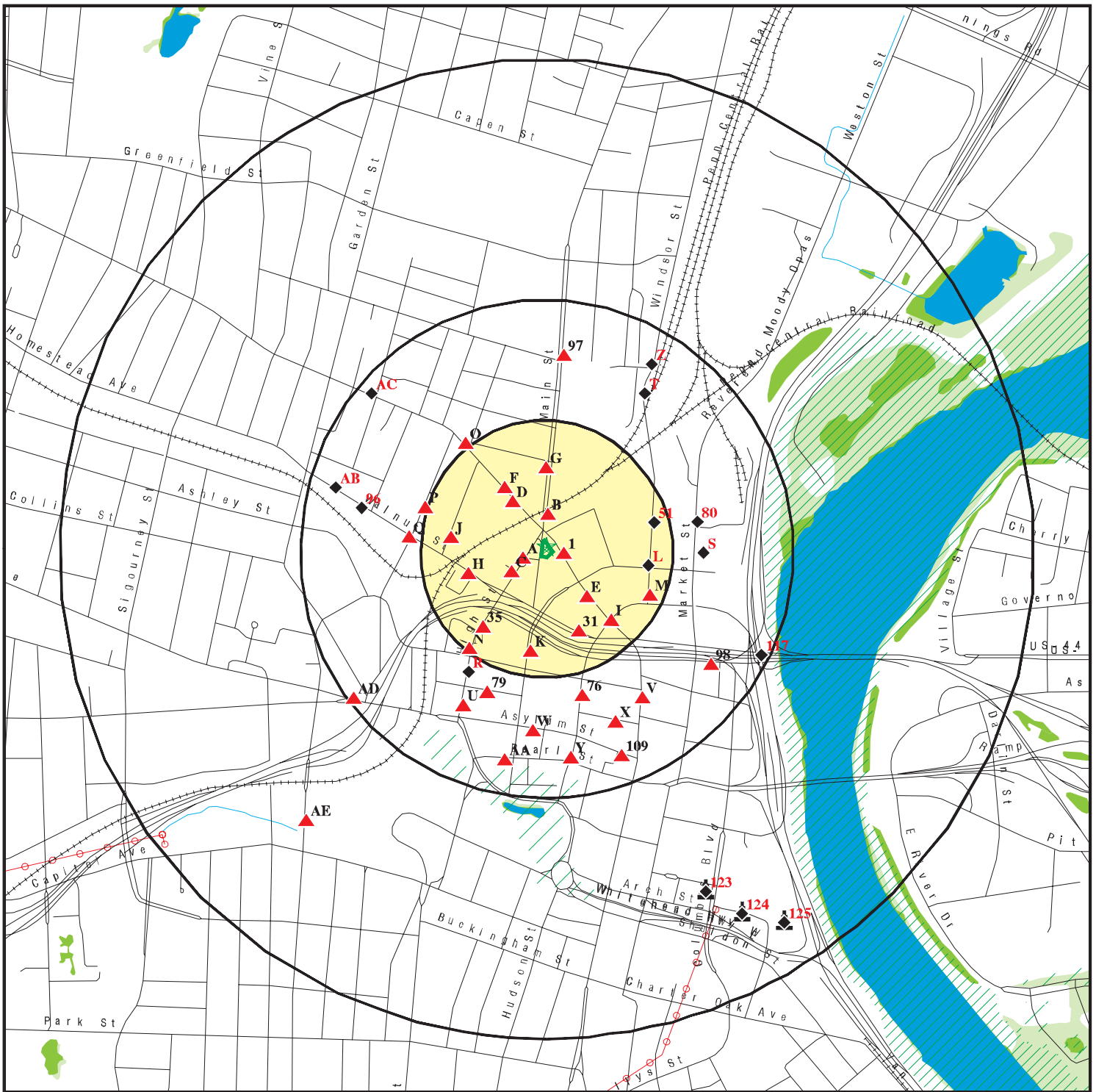
<u>Equal/Higher Elevation</u>	<u>Address</u>	<u>Direction / Distance</u>	<u>Map ID</u>	<u>Page</u>
PATS SAVEWAY GAS	495 ANN STREET	SSW 0 - 1/8 (0.025 mi.)	A2	10
K-I-M ENTERPRISES	482 ANN ST	SSW 0 - 1/8 (0.035 mi.)	A3	10
KIMS AUTO SERVICE IN	240 HIGH ST	SW 0 - 1/8 (0.047 mi.)	A6	15

EXECUTIVE SUMMARY

Due to poor or inadequate address information, the following sites were not mapped. Count: 12 records.

<u>Site Name</u>	<u>Database(s)</u>
ZERO CORPORATION	PRP
COGSWELL AVE. PARKING LOT	CT LUST, CT CPCS
CAPEWELL MANUFACTURING	CT LUST, CT CPCS
PERISI AUTO	CT LUST, CT CPCS
GOLD BOND MATTRESS	CT LUST, CT CPCS
ADRIAEN'S LANDING	CT SDADB, CT NPDES
	CT LUST
HARTFORD COLLEGE FOR WOMEN	CT SDADB, CT SPILLS
CONNECTICUT COMPANY	CT SDADB
HERTZ CORP.	CT SDADB
CT RIVER RELIEF INTERCEPT	CT SDADB
AMPHITHEATER	CT SDADB

OVERVIEW MAP - 6822465.2S



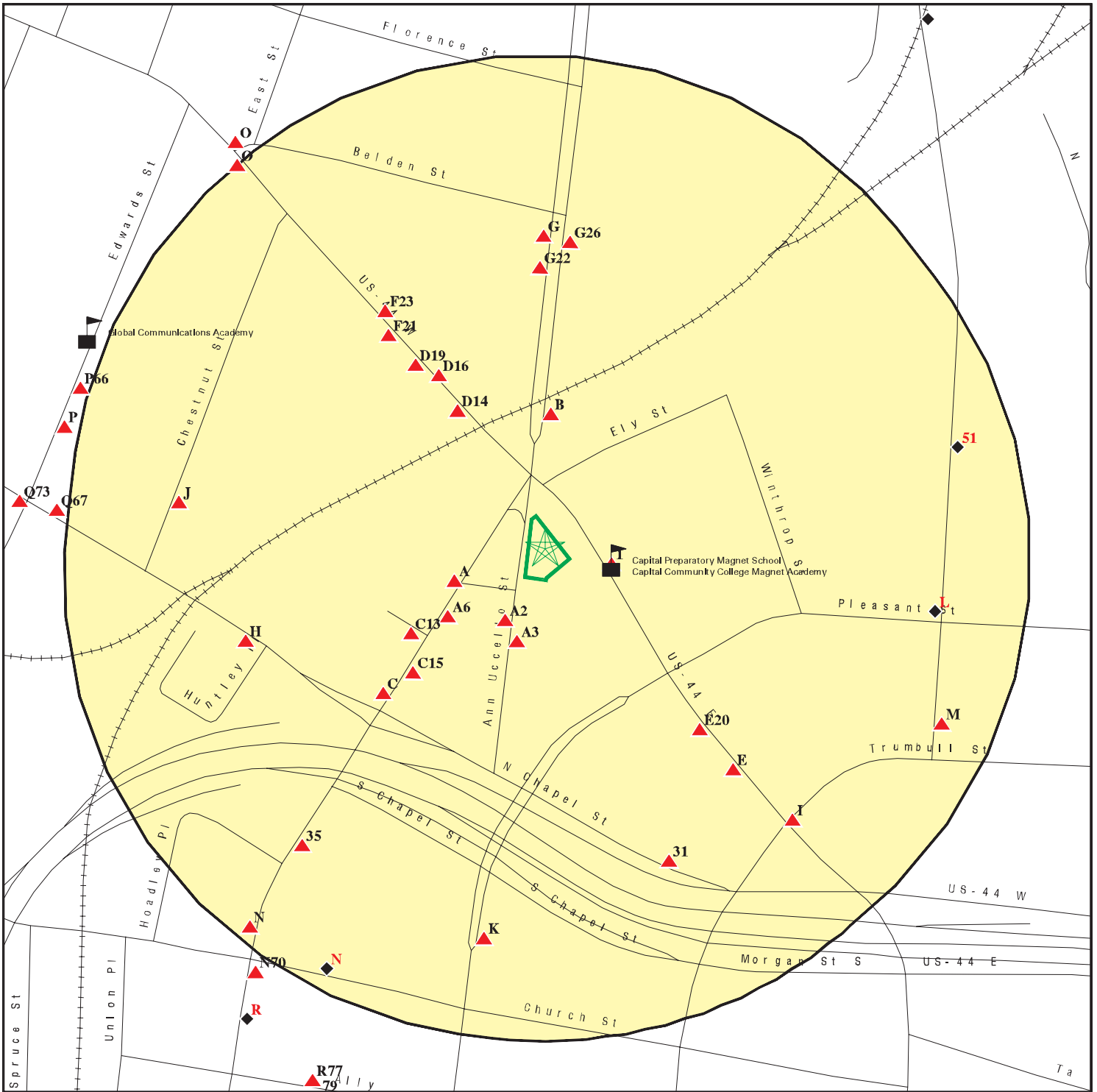
-  Target Property
-  Sites at elevations higher than or equal to the target property
-  Sites at elevations lower than the target property
-  Manufactured Gas Plants
-  National Priority List Sites
-  Dept. Defense Sites
-  Indian Reservations BIA
-  Power transmission lines
-  Special Flood Hazard Area (1%)
-  0.2% Annual Chance Flood Hazard
-  National Wetland Inventory
-  State Wetlands








This report includes Interactive Map Layers to display and/or hide map information. The legend includes only those icons for the default map view.




SITE NAME: City of Hartford Phase I ESA
 ADDRESS: 1355-1357 Main Street
 Hartford CT 06103
 LAT/LONG: 41.772766 / 72.676831


CLIENT: Beta Engineering Inc.
 CONTACT: Chanler Florian
 INQUIRY #: 6822465.2S
 DATE: January 18, 2022 12:04 pm

DETAIL MAP - 6822465.2S



-  Target Property
-  Sites at elevations higher than or equal to the target property
-  Sites at elevations lower than the target property
-  Manufactured Gas Plants
-  Sensitive Receptors
-  National Priority List Sites
-  Dept. Defense Sites

-  Indian Reservations BIA
-  Special Flood Hazard Area (1%)
-  0.2% Annual Chance Flood Hazard



This report includes Interactive Map Layers to display and/or hide map information. The legend includes only those icons for the default map view.

SITE NAME: City of Hartford Phase I ESA
 ADDRESS: 1355-1357 Main Street
 Hartford CT 06103
 LAT/LONG: 41.772766 / 72.676831

CLIENT: Beta Engineering Inc.
 CONTACT: Chanler Florian
 INQUIRY #: 6822465.2s
 DATE: January 18, 2022 12:06 pm

MAP FINDINGS SUMMARY

Database	Search Distance (Miles)	Target Property	< 1/8	1/8 - 1/4	1/4 - 1/2	1/2 - 1	> 1	Total Plotted
STANDARD ENVIRONMENTAL RECORDS								
<i>Lists of Federal NPL (Superfund) sites</i>								
NPL	1.000		0	0	0	0	NR	0
Proposed NPL	1.000		0	0	0	0	NR	0
NPL LIENS	1.000		0	0	0	0	NR	0
<i>Lists of Federal Delisted NPL sites</i>								
Delisted NPL	1.000		0	0	0	0	NR	0
<i>Lists of Federal sites subject to CERCLA removals and CERCLA orders</i>								
FEDERAL FACILITY	0.500		0	0	0	NR	NR	0
SEMS	0.500		0	0	0	NR	NR	0
<i>Lists of Federal CERCLA sites with NFRAP</i>								
SEMS-ARCHIVE	0.500		0	0	0	NR	NR	0
<i>Lists of Federal RCRA facilities undergoing Corrective Action</i>								
CORRACTS	1.000		0	0	1	0	NR	1
<i>Lists of Federal RCRA TSD facilities</i>								
RCRA-TSDF	0.500		0	0	0	NR	NR	0
<i>Lists of Federal RCRA generators</i>								
RCRA-LQG	0.250		0	0	NR	NR	NR	0
RCRA-SQG	0.250		0	0	NR	NR	NR	0
RCRA-VSQG	0.250		1	1	NR	NR	NR	2
<i>Federal institutional controls / engineering controls registries</i>								
LUCIS	0.500		0	0	0	NR	NR	0
US ENG CONTROLS	0.500		0	0	0	NR	NR	0
US INST CONTROLS	0.500		0	0	0	NR	NR	0
<i>Federal ERNS list</i>								
ERNS	TP		NR	NR	NR	NR	NR	0
<i>Lists of state- and tribal hazardous waste facilities</i>								
CT SHWS	1.000		0	0	1	0	NR	1
CT SDADB	0.500		0	3	18	NR	NR	21
<i>Lists of state and tribal landfills and solid waste disposal facilities</i>								
CT SWF/LF	0.500		0	0	0	NR	NR	0
<i>Lists of state and tribal leaking storage tanks</i>								
CT LUST	0.500		1	5	19	NR	NR	25

MAP FINDINGS SUMMARY

Database	Search Distance (Miles)	Target Property	< 1/8	1/8 - 1/4	1/4 - 1/2	1/2 - 1	> 1	Total Plotted
INDIAN LUST	0.500		0	0	0	NR	NR	0
<i>Lists of state and tribal registered storage tanks</i>								
FEMA UST	0.250		0	0	NR	NR	NR	0
CT UST	0.250		4	9	NR	NR	NR	13
CT AST	0.250		0	0	NR	NR	NR	0
INDIAN UST	0.250		0	0	NR	NR	NR	0
<i>State and tribal institutional control / engineering control registries</i>								
CT ENG CONTROLS	0.500		0	0	0	NR	NR	0
CT AUL	0.500		0	0	0	NR	NR	0
<i>Lists of state and tribal voluntary cleanup sites</i>								
CT VCP	0.500		0	0	2	NR	NR	2
INDIAN VCP	0.500		0	0	0	NR	NR	0
<i>Lists of state and tribal brownfield sites</i>								
CT BROWNFIELDS	0.500		1	3	7	NR	NR	11
<u>ADDITIONAL ENVIRONMENTAL RECORDS</u>								
<i>Local Brownfield lists</i>								
US BROWNFIELDS	0.500		1	2	2	NR	NR	5
<i>Local Lists of Landfill / Solid Waste Disposal Sites</i>								
CT SWRCY	0.500		0	0	0	NR	NR	0
INDIAN ODI	0.500		0	0	0	NR	NR	0
DEBRIS REGION 9	0.500		0	0	0	NR	NR	0
ODI	0.500		0	0	0	NR	NR	0
IHS OPEN DUMPS	0.500		0	0	0	NR	NR	0
<i>Local Lists of Hazardous waste / Contaminated Sites</i>								
US HIST CDL	TP		NR	NR	NR	NR	NR	0
CT CDL	TP		NR	NR	NR	NR	NR	0
US CDL	TP		NR	NR	NR	NR	NR	0
<i>Local Land Records</i>								
CT PROPERTY	TP		NR	NR	NR	NR	NR	0
CT LIENS	TP		NR	NR	NR	NR	NR	0
LIENS 2	TP		NR	NR	NR	NR	NR	0
<i>Records of Emergency Release Reports</i>								
HMIRS	TP		NR	NR	NR	NR	NR	0
CT SPILLS	TP		NR	NR	NR	NR	NR	0
CT SPILLS 90	TP		NR	NR	NR	NR	NR	0
<i>Other Ascertainable Records</i>								
RCRA NonGen / NLR	0.250		1	3	NR	NR	NR	4

MAP FINDINGS SUMMARY

Database	Search Distance (Miles)	Target Property	< 1/8	1/8 - 1/4	1/4 - 1/2	1/2 - 1	> 1	Total Plotted
FUDS	1.000		0	0	0	0	NR	0
DOD	1.000		0	0	0	0	NR	0
SCRD DRYCLEANERS	0.500		0	0	0	NR	NR	0
US FIN ASSUR	TP		NR	NR	NR	NR	NR	0
EPA WATCH LIST	TP		NR	NR	NR	NR	NR	0
2020 COR ACTION	0.250		0	0	NR	NR	NR	0
TSCA	TP		NR	NR	NR	NR	NR	0
TRIS	TP		NR	NR	NR	NR	NR	0
SSTS	TP		NR	NR	NR	NR	NR	0
ROD	1.000		0	0	0	0	NR	0
RMP	TP		NR	NR	NR	NR	NR	0
RAATS	TP		NR	NR	NR	NR	NR	0
PRP	TP		NR	NR	NR	NR	NR	0
PADS	TP		NR	NR	NR	NR	NR	0
ICIS	TP		NR	NR	NR	NR	NR	0
FTTS	TP		NR	NR	NR	NR	NR	0
MLTS	TP		NR	NR	NR	NR	NR	0
COAL ASH DOE	TP		NR	NR	NR	NR	NR	0
COAL ASH EPA	0.500		0	0	0	NR	NR	0
PCB TRANSFORMER	TP		NR	NR	NR	NR	NR	0
RADINFO	TP		NR	NR	NR	NR	NR	0
HIST FTTS	TP		NR	NR	NR	NR	NR	0
DOT OPS	TP		NR	NR	NR	NR	NR	0
CONSENT	1.000		0	0	0	0	NR	0
INDIAN RESERV	1.000		0	0	0	0	NR	0
FUSRAP	1.000		0	0	0	0	NR	0
UMTRA	0.500		0	0	0	NR	NR	0
LEAD SMELTERS	TP		NR	NR	NR	NR	NR	0
US AIRS	TP		NR	NR	NR	NR	NR	0
US MINES	0.250		0	0	NR	NR	NR	0
ABANDONED MINES	0.250		0	0	NR	NR	NR	0
FINDS	TP		NR	NR	NR	NR	NR	0
DOCKET HWC	TP		NR	NR	NR	NR	NR	0
ECHO	TP		NR	NR	NR	NR	NR	0
UXO	1.000		0	0	0	4	NR	4
FUELS PROGRAM	0.250		0	0	NR	NR	NR	0
CT AIRS	TP		NR	NR	NR	NR	NR	0
CT ASBESTOS	TP		NR	NR	NR	NR	NR	0
CT CPCS	0.500		2	2	20	NR	NR	24
CT DRYCLEANERS	0.250		0	0	NR	NR	NR	0
CT ENF	TP		NR	NR	NR	NR	NR	0
CT Financial Assurance	TP		NR	NR	NR	NR	NR	0
CT LEAD	TP		NR	NR	NR	NR	NR	0
CT LWDS	0.250		0	0	NR	NR	NR	0
CT MANIFEST	0.250		6	20	NR	NR	NR	26
NY MANIFEST	0.250		1	1	NR	NR	NR	2
RI MANIFEST	0.250		1	0	NR	NR	NR	1
CT NPDES	TP		NR	NR	NR	NR	NR	0
CT SEH	0.500		0	1	1	NR	NR	2
CT UIC	TP		NR	NR	NR	NR	NR	0
MINES MRDS	TP		NR	NR	NR	NR	NR	0

MAP FINDINGS SUMMARY

<u>Database</u>	<u>Search Distance (Miles)</u>	<u>Target Property</u>	<u>< 1/8</u>	<u>1/8 - 1/4</u>	<u>1/4 - 1/2</u>	<u>1/2 - 1</u>	<u>> 1</u>	<u>Total Plotted</u>
<u>EDR HIGH RISK HISTORICAL RECORDS</u>								
<i>EDR Exclusive Records</i>								
EDR MGP	1.000		0	0	0	3	NR	3
EDR Hist Auto	0.125		3	NR	NR	NR	NR	3
EDR Hist Cleaner	0.125		0	NR	NR	NR	NR	0
<u>EDR RECOVERED GOVERNMENT ARCHIVES</u>								
<i>Exclusive Recovered Govt. Archives</i>								
CT RGA HWS	TP		NR	NR	NR	NR	NR	0
CT RGA LUST	TP		NR	NR	NR	NR	NR	0
- Totals --		0	22	50	71	7	0	150

NOTES:

TP = Target Property

NR = Not Requested at this Search Distance

Sites may be listed in more than one database

MAP FINDINGS

Map ID
 Direction
 Distance
 Elevation

Site

Database(s)

EDR ID Number
 EPA ID Number

1
ESE
< 1/8
0.023 mi.
121 ft.

BARNARD BROWN SCHOOL
1304 MAIN ST
HARTFORD, CT 06103

CT UST **U002030745**
N/A

Relative:
Higher
Actual:
69 ft.

UST:
 Name: BARNARD BROWN SCHOOL
 Address: 1304 MAIN ST
 Address 2: Not reported
 City,State,Zip: HARTFORD 06103
 Facility ID: 64-9187
 Substance: Heating Oil(on-site consumption)
 Last Use Date: 02/10/2009
 Tank ID: A-1
 Closure Status: Tank was Removed From Ground
 Compartment ID: Not reported
 Tank Status: Permanently Closed
 Secondary Material: Not reported
 Tank Material: Asphalt Coated or Bare Steel
 Capacity: 10000
 Install Date: 01/01/1950
 Overfill Installed: Not reported
 Pipe Material: Bare Steel
 Pipe Mode Description: Not reported
 Spill Installed: Not reported
 Latitude: 41.77259
 Longitude: -72.6761
 Tank Latitude: 41.77259
 Tank Longitude: -72.6761

Contact:
 Facility ID: 64-9187
 Owner Name: CITY OF HARTFORD
 Owner Address: 50 Jennings Rd
 Owner Address 2: DEPT OF PUBLIC WORKS
 Owner Phone: (860) 757-9900
 Owner Phone Ext: Not reported
 Owner City/State/Zip: Hartford, CT 061201611
 Affiliation Type: Off Site Records
 Contact Name: FRANK DELLARIPA
 Contact Title: Not reported
 Contact Email: Not reported

Facility ID: 64-9187
 Owner Name: CITY OF HARTFORD
 Owner Address: 50 Jennings Rd
 Owner Address 2: DEPT OF PUBLIC WORKS
 Owner Phone: (860) 757-9900
 Owner Phone Ext: Not reported
 Owner City/State/Zip: Hartford, CT 061201611
 Affiliation Type: Operator
 Contact Name: FRANK DELLARIPA
 Contact Title: Not reported
 Contact Email: Not reported

Facility ID: 64-9187
 Owner Name: FUSS & O'NEILL, INC.
 Owner Address: 146 HARTFORD RD
 Owner Address 2: Not reported

Map ID
Direction
Distance
Elevation

MAP FINDINGS

Site

Database(s)

EDR ID Number
EPA ID Number

BARNARD BROWN SCHOOL (Continued)

U002030745

Owner Phone: (860) 646-2469
Owner Phone Ext: Not reported
Owner City/State/Zip: MANCHESTER, CT 060405992
Affiliation Type: Other
Contact Name: DAVID F. HURLEY
Contact Title: Not reported
Contact Email: Not reported

Facility ID: 64-9187
Owner Name: CITY OF HARTFORD
Owner Address: 50 Jennings Rd
Owner Address 2: DEPT OF PUBLIC WORKS
Owner Phone: (860) 757-9900
Owner Phone Ext: Not reported
Owner City/State/Zip: Hartford, CT 061201611
Affiliation Type: Billing Contact
Contact Name: FRANK DELLARIPA
Contact Title: Not reported
Contact Email: Not reported

Facility ID: 64-9187
Owner Name: CITY OF HARTFORD
Owner Address: 50 Jennings Rd
Owner Address 2: DEPT OF PUBLIC WORKS
Owner Phone: (860) 757-9900
Owner Phone Ext: Not reported
Owner City/State/Zip: Hartford, CT 061201611
Affiliation Type: Owner
Contact Name: FRANK DELLARIPA
Contact Title: Not reported
Contact Email: Not reported

Facility ID: 64-9187
Owner Name: CITY OF HARTFORD
Owner Address: 50 Jennings Rd
Owner Address 2: DEPT OF PUBLIC WORKS
Owner Phone: (860) 757-9900
Owner Phone Ext: Not reported
Owner City/State/Zip: Hartford, CT 061201611
Affiliation Type: Primary Contact
Contact Name: FRANK DELLARIPA
Contact Title: Not reported
Contact Email: Not reported

Facility ID: 64-9187
Owner Name: CITY OF HARTFORD
Owner Address: 50 Jennings Rd
Owner Address 2: DEPT OF PUBLIC WORKS
Owner Phone: (860) 757-9900
Owner Phone Ext: Not reported
Owner City/State/Zip: Hartford, CT 061201611
Affiliation Type: Property Owner
Contact Name: FRANK DELLARIPA
Contact Title: Not reported
Contact Email: Not reported

Facility ID: 64-9187

Map ID
Direction
Distance
Elevation

MAP FINDINGS

Site

Database(s)

EDR ID Number
EPA ID Number

BARNARD BROWN SCHOOL (Continued)

U002030745

Owner Name: CITY OF HARTFORD
Owner Address: 50 Jennings Rd
Owner Address 2: DEPT OF PUBLIC WORKS
Owner Phone: (860) 757-9900
Owner Phone Ext: Not reported
Owner City/State/Zip: Hartford, CT 061201611
Affiliation Type: Registrant
Contact Name: FRANK DELLARIPA
Contact Title: Not reported
Contact Email: Not reported

**A2
SSW
< 1/8
0.025 mi.
134 ft.**

**PATS SAVEWAY GAS
495 ANN STREET
HARTFORD, CT 06103**

**EDR Hist Auto 1021738964
N/A**

Site 1 of 5 in cluster A

**Relative:
Higher**

EDR Hist Auto

**Actual:
81 ft.**

Year:	Name:	Type:
1975	PATS SAVEWAY GAS	Gasoline Service Stations
1976	PATS SAVEWAY GAS	Gasoline Service Stations

**A3
SSW
< 1/8
0.035 mi.
183 ft.**

**K-I-M ENTERPRISES
482 ANN ST
HARTFORD, CT 06103**

**EDR Hist Auto 1020999822
N/A**

Site 2 of 5 in cluster A

**Relative:
Higher**

EDR Hist Auto

**Actual:
79 ft.**

Year:	Name:	Type:
1972	K-I-M ENTERPRISES	Not reported
1973	K-I-M ENTERPRISES	Not reported
1974	K I M ENTERPRISES	Real Estate Agents And Managers
1975	K I M ENTERPRISES	Real Estate Agents And Managers
1976	K I M ENTERPRISES	Real Estate Agents And Managers
1977	K I M ENTERPRISES	Real Estate Agents And Managers
1978	K I M ENTERPRISES	Real Estate Agents And Managers
1979	K I M ENTERPRISES	Real Estate Agents And Managers

**A4
WSW
< 1/8
0.038 mi.
202 ft.**

**HARTFORD PUBLIC SAFETY COMPLEX
253 HIGH ST
HARTFORD, CT 06103**

**CT UST U004241630
N/A**

Site 3 of 5 in cluster A

**Relative:
Higher**

UST:

**Actual:
80 ft.**

Name:	HARTFORD PUBLIC SAFETY COMPLEX
Address:	253 HIGH ST
Address 2:	Not reported
City,State,Zip:	HARTFORD 06103
Facility ID:	64-50198
Substance:	Diesel

Map ID
Direction
Distance
Elevation

MAP FINDINGS

Site

Database(s)

EDR ID Number
EPA ID Number

HARTFORD PUBLIC SAFETY COMPLEX (Continued)

U004241630

Last Use Date: Not reported
Tank ID: A-1
Closure Status: Not reported
Compartment ID: a
Tank Status: Currently In Use
Secondary Material: Double Walled
Tank Material: Fiberglass Reinforced Plastic
Capacity: 4000
Install Date: 02/01/2010
Overfill Installed: Audible Alarm,Flapper Device
Pipe Material: Flexible Plastic
Pipe Mode Description: Containment Sumps @ Tanks,Double Walled,Metallic fittings isolated from soil and water

Spill Installed: Spill Bucket
Latitude: 41.772154
Longitude: -72.678333
Tank Latitude: 41.772154
Tank Longitude: -72.678333

Contact:

Facility ID: 64-50198
Owner Name: CITY OF HARTFORD
Owner Address: 50 Jennings Rd
Owner Address 2: DEPT OF PUBLIC WORKS
Owner Phone: (860) 757-9900
Owner Phone Ext: Not reported
Owner City/State/Zip: Hartford, CT 061201611
Affiliation Type: Registrant
Contact Name: Frank Dellaripa
Contact Title: Not reported
Contact Email: Not reported

Facility ID: 64-50198
Owner Name: CITY OF HARTFORD
Owner Address: 50 Jennings Rd
Owner Address 2: DEPT OF PUBLIC WORKS
Owner Phone: (860) 757-9900
Owner Phone Ext: Not reported
Owner City/State/Zip: Hartford, CT 061201611
Affiliation Type: Operator
Contact Name: Frank Dellaripa
Contact Title: Not reported
Contact Email: Not reported

Facility ID: 64-50198
Owner Name: CITY OF HARTFORD
Owner Address: 50 Jennings Rd
Owner Address 2: DEPT OF PUBLIC WORKS
Owner Phone: (860) 757-9900
Owner Phone Ext: Not reported
Owner City/State/Zip: Hartford, CT 061201611
Affiliation Type: Billing Contact
Contact Name: Frank Dellaripa
Contact Title: Not reported
Contact Email: Not reported

Facility ID: 64-50198
Owner Name: Kristin Doundoulakis

Map ID
Direction
Distance
Elevation

MAP FINDINGS

Site

Database(s)

EDR ID Number
EPA ID Number

HARTFORD PUBLIC SAFETY COMPLEX (Continued)

U004241630

Owner Address: 90 Starr Hill Rd
Owner Address 2: Not reported
Owner Phone: (860) 405-1463
Owner Phone Ext: Not reported
Owner City/State/Zip: Groton, CT
Affiliation Type: Class A Operator
Contact Name: .
Contact Title: Not reported
Contact Email: Not reported

Facility ID: 64-50198
Owner Name: Kristin Doundoulakis
Owner Address: 90 Starr Hill Rd
Owner Address 2: Not reported
Owner Phone: (860) 405-1463
Owner Phone Ext: Not reported
Owner City/State/Zip: Groton, CT
Affiliation Type: Primary Contact
Contact Name: .
Contact Title: Not reported
Contact Email: Not reported

Facility ID: 64-50198
Owner Name: CITY OF HARTFORD
Owner Address: 50 Jennings Rd
Owner Address 2: DEPT OF PUBLIC WORKS
Owner Phone: (860) 757-9900
Owner Phone Ext: Not reported
Owner City/State/Zip: Hartford, CT 061201611
Affiliation Type: Off Site Records
Contact Name: Frank Dellaripa
Contact Title: Not reported
Contact Email: Not reported

Facility ID: 64-50198
Owner Name: CITY OF HARTFORD
Owner Address: 50 Jennings Rd
Owner Address 2: DEPT OF PUBLIC WORKS
Owner Phone: (860) 757-9900
Owner Phone Ext: Not reported
Owner City/State/Zip: Hartford, CT 061201611
Affiliation Type: Property Owner
Contact Name: Frank Dellaripa
Contact Title: Not reported
Contact Email: Not reported

Facility ID: 64-50198
Owner Name: Kristin Doundoulakis
Owner Address: 90 Starr Hill Rd
Owner Address 2: Not reported
Owner Phone: (860) 405-1463
Owner Phone Ext: Not reported
Owner City/State/Zip: Groton, CT
Affiliation Type: Class B Operator
Contact Name: .
Contact Title: Not reported
Contact Email: Not reported

Map ID
Direction
Distance
Elevation

MAP FINDINGS

Site

Database(s)

EDR ID Number
EPA ID Number

HARTFORD PUBLIC SAFETY COMPLEX (Continued)

U004241630

Facility ID: 64-50198
Owner Name: CITY OF HARTFORD
Owner Address: 50 Jennings Rd
Owner Address 2: DEPT OF PUBLIC WORKS
Owner Phone: (860) 757-9900
Owner Phone Ext: Not reported
Owner City/State/Zip: Hartford, CT 061201611
Affiliation Type: Owner
Contact Name: .
Contact Title: Not reported
Contact Email: Not reported

A5
WSW
< 1/8
0.043 mi.
226 ft.

ADMINISTRATIVE BUILDING
249 HIGH ST
HARTFORD, CT 06103

CT UST **U003518615**
N/A

Site 4 of 5 in cluster A

Relative:
Higher
Actual:
83 ft.

UST:
Name: ADMINISTRATIVE BUILDING
Address: 249 HIGH ST
Address 2: Not reported
City,State,Zip: HARTFORD 06103
Facility ID: 64-9166
Substance: Heating Oil(on-site consumption)
Last Use Date: Not reported
Tank ID: A-1
Closure Status: Not reported
Compartment ID: Not reported
Tank Status: Temporarily Closed
Secondary Material: Single Walled
Tank Material: Asphalt Coated or Bare Steel
Capacity: 3000
Install Date: 01/01/1950
Overfill Installed: Not reported
Pipe Material: Bare Steel
Pipe Mode Description: Single Walled
Spill Installed: Not reported
Latitude: 41.772324
Longitude: -72.678042
Tank Latitude: 41.772324
Tank Longitude: -72.678042

Contact:
Facility ID: 64-9166
Owner Name: CITY OF HARTFORD
Owner Address: 50 JENNINGS RD.
Owner Address 2: Not reported
Owner Phone: (860) 757-9900
Owner Phone Ext: Not reported
Owner City/State/Zip: HARTFORD, CT 061201611
Affiliation Type: Off Site Records
Contact Name: FRANK DELLARIPA
Contact Title: Not reported
Contact Email: Not reported

Facility ID: 64-9166

Map ID
Direction
Distance
Elevation

MAP FINDINGS

Site

Database(s)

EDR ID Number
EPA ID Number

ADMINISTRATIVE BUILDING (Continued)

U003518615

Owner Name: CITY OF HARTFORD
Owner Address: 50 JENNINGS RD.
Owner Address 2: Not reported
Owner Phone: (860) 757-9900
Owner Phone Ext: Not reported
Owner City/State/Zip: HARTFORD, CT 061201611
Affiliation Type: Billing Contact
Contact Name: FRANK DELLARIPA
Contact Title: Not reported
Contact Email: Not reported

Facility ID: 64-9166
Owner Name: CITY OF HARTFORD
Owner Address: 50 JENNINGS RD.
Owner Address 2: Not reported
Owner Phone: (860) 757-9900
Owner Phone Ext: Not reported
Owner City/State/Zip: HARTFORD, CT 061201611
Affiliation Type: Owner
Contact Name: FRANK DELLARIPA
Contact Title: Not reported
Contact Email: Not reported

Facility ID: 64-9166
Owner Name: CITY OF HARTFORD
Owner Address: 50 JENNINGS RD.
Owner Address 2: Not reported
Owner Phone: (860) 757-9900
Owner Phone Ext: Not reported
Owner City/State/Zip: HARTFORD, CT 061201611
Affiliation Type: Property Owner
Contact Name: FRANK DELLARIPA
Contact Title: Not reported
Contact Email: Not reported

Facility ID: 64-9166
Owner Name: CITY OF HARTFORD
Owner Address: 50 JENNINGS RD.
Owner Address 2: Not reported
Owner Phone: (860) 757-9900
Owner Phone Ext: Not reported
Owner City/State/Zip: HARTFORD, CT 061201611
Affiliation Type: Registrant
Contact Name: FRANK DELLARIPA
Contact Title: Not reported
Contact Email: Not reported

Facility ID: 64-9166
Owner Name: CITY OF HARTFORD
Owner Address: 50 JENNINGS RD.
Owner Address 2: Not reported
Owner Phone: (860) 757-9900
Owner Phone Ext: Not reported
Owner City/State/Zip: HARTFORD, CT 061201611
Affiliation Type: Operator
Contact Name: FRANK DELLARIPA
Contact Title: Not reported

Map ID
Direction
Distance
Elevation

MAP FINDINGS

Site

Database(s)

EDR ID Number
EPA ID Number

ADMINISTRATIVE BUILDING (Continued)

U003518615

Contact Email: Not reported
Facility ID: 64-9166
Owner Name: PLATO DOUNDOULAKIS
Owner Address: 90 Starr Hill Rd
Owner Address 2: C/O ATLAS ENVIRONMENTAL CO
Owner Phone: (860) 405-1463
Owner Phone Ext: Not reported
Owner City/State/Zip: Groton, CT 063403301
Affiliation Type: Primary Contact
Contact Name: .
Contact Title: Not reported
Contact Email: Not reported

**A6
SW
< 1/8
0.047 mi.
247 ft.**

**KIMS AUTO SERVICE INC
240 HIGH ST
HARTFORD, CT 06103
Site 5 of 5 in cluster A**

**EDR Hist Auto 1020881652
N/A**

**Relative:
Higher**

EDR Hist Auto

**Actual:
84 ft.**

Year:	Name:	Type:
1969	KIMS AUTO SERVICE INC	Gasoline Service Stations
1970	KIMS AUTO SERVICE INC	Gasoline Service Stations
1971	HOLLISTER AUTOMOTIVE SERVICE	Gasoline Service Stations

**B7
North
< 1/8
0.056 mi.
296 ft.**

**BRIDGESTONE / FIRESTONE, INC.
1400 MAIN STREET
HARTFORD, CT
Site 1 of 6 in cluster B**

**CT LUST S109728012
CT PROPERTY N/A**

**Relative:
Higher**

LUST:

**Actual:
68 ft.**

Name: Not reported
Name 2: Not reported
Address: 1400 MAIN STREET
Address 2: Not reported
City,State,Zip: HARTFORD, CT
LUST Case Id: 36694
Release Date: 08/03/1999
Site Case ID: 64-5700
Substance: Heating Fuel, Gasoline
Release Source: Unknown
Release Cause: Unknown
Release Identified: Removal/Closure
Case Number: 0099-05122
Release Quantity: Unknown
Facility City Number: Not reported

Detail As of 06/2020:

Name: BRIDGESTONE/FIRESTONE INC.
Name 2: Not reported
Address: 1400 MAIN STREET
City,State,Zip: HARTFORD, CT 06106
Address 2: Not reported

Map ID
Direction
Distance
Elevation

MAP FINDINGS

Site

Database(s)

EDR ID Number
EPA ID Number

BRIDGESTONE / FIRESTONE, INC. (Continued)

S109728012

LUST Id:	8668
UST Facility Id:	5700
LUST Case Id:	36694
Lust Status:	Lust Completed
Processing Status:	Not reported
EPA Reportable:	False
Motor Fuel:	False
Diesel:	False
Gasoline:	False
Other:	False
Other Release:	Not reported
No Release:	False
Leak:	False
Tank:	False
Piping:	False
Overfill:	False
Removal:	False
Incident Date:	08/03/1999
Entry Date:	Not reported
Site Case Id:	9905122
UST Site Id:	866
Cost Recovery Spill Case #:	Not reported
Old SITS Number:	Not reported
Case Log Id:	Not reported
Monthly Report Id:	0
UST Owner Id:	8495
LUST Owner Id:	Not reported
UST Event Id:	8849
Contact Info:	Not reported
Contact EMail:	Not reported
Site Contact City,St,Zip:	UNKNOWN
2nd Contact:	Not reported
2nd Contact EMail:	Not reported
2nd Contact Address:	Not reported
2nd Contact City,St,Zip:	UNKNOWN
2nd Contact Address 2:	Not reported
2nd Contact City 2:	Not reported
2nd Contact Phone Number:	Not reported
2nd Contact Fax Number:	Not reported
2nd Contact Type:	Not reported
Facility City Num:	64
Site Contact:	Not reported
Site Contact Address:	Not reported
Site Contact Add 2:	Not reported
Site Contact City 2:	Not reported
Site Contact Phone:	Not reported
Site Contact Fax:	Not reported
Site Contact Type:	Not reported
Department Contact 1:	Not reported
Department Contact 2:	Not reported
Referral Source:	Not reported
Offsite Source:	False
Date Referred:	Not reported
Emergency:	False
Private Heating Fuel:	False
Commercial Heating Fuel:	True
Commercial HF < 2100 Gal.:	False

Map ID
Direction
Distance
Elevation

MAP FINDINGS

Site

Database(s)

EDR ID Number
EPA ID Number

BRIDGESTONE / FIRESTONE, INC. (Continued)

S109728012

Commercial HF > 2100 Gal.:	False
Commercial HF - Size Unk:	True
No LUST Site:	False
Cost Recvry Prgm Candidate:	False
OCSR Complete:	True
Follow Up Flag:	False
Alternate Water Supply:	False
Relocation:	False
Responsible Party:	False
Responsible EMail:	Not reported
Resp Party Name:	Not reported
Resp Party Address:	Not reported
Resp Party City,St,Zip:	Not reported
Resp Party Town Number:	UNKNOWN
Resp Party Phone:	Not reported
Resp Party Fax:	Not reported
Resp Party Name 2:	Not reported
Resp Party Address 2:	Not reported
Resp Party Phone 2:	Not reported
Investigator Id:	24
Follow Update:	Not reported
Area Lextent:	Not reported
Annual Precipitation:	Not reported
Affected Population:	Not reported
Population Setting:	Not reported
Ground Water Direction:	Not reported
Ground Water Gradient:	Not reported
Hydro Basin:	Not reported
Drastic:	Not reported
Geo Setting:	Not reported
Ground Water Classification:	GB
Receptor:	Not reported
Ground Water Flow Direction:	northeast
Ground Water Depth:	Not reported
Areas Of Concern:	Not reported
Free Product Inches:	Not reported
Fund Date:	Not reported
Fund Planned:	No
Fund Obligated:	No
Fund Outlayed:	No
Fund Judgment:	No
Fund Recovered:	No
Cellar Borings:	False
Install Micro Wells:	False
Ground Water Sample:	False
Soil Sample:	False
Soil Gas:	False
Site Inspect:	False
Soil Excavate:	False
Geo Probe:	False
Survey:	False
Potable Well Sample:	False
Sample MWS:	False
Ground Water Gauging:	False
Soil Venting:	False
Active:	False
NOV Action:	None

Map ID
Direction
Distance
Elevation

MAP FINDINGS

Site

Database(s)

EDR ID Number
EPA ID Number

BRIDGESTONE / FIRESTONE, INC. (Continued)

S109728012

NOV Issued:	Not reported
NOV Due:	Not reported
NOV Received:	Not reported
NOV Closed:	Not reported
NOV Disc Date:	Not reported
NOV Issued Date:	Not reported
NOV Compliance Sched:	Not reported
NOV Admin Order:	Not reported
NOV Referred To Ag:	Not reported
Stop All NOV Actions:	False
Release Invest Rpt:	False
DEP App Letter 1:	False
Correct Action Plan:	False
DEP App Letter 2:	False
Rem Sys Install:	False
Rem Sys Install Date:	Not reported
Closure Date:	Not reported
Rem Sys Monitoring Rpt:	False
Qrtly Gwater Mon Rpts:	False
Closure Req Rpt:	False
DEP Closure Letter:	False
Referred To:	Not reported
No Wells:	Not reported
Lph Wells:	Not reported
User Stamp:	Allison Forrest/ABassila
Date Stamp:	09/07/2011
Correspondence:	Not reported
Environmental Impact:	Not reported
FollowUp:	Not reported
GW Comments:	Not reported
Location Desc:	Not reported
NOV Comments:	Not reported
Release Desc:	Not reported
Running Comments:	m, Heating Oil, COMMERCIAL, THREE 5,000 GALLON GASOLINE TANKS, FOUR 15,000 GALLON GASOLINE TANKS, ONE 2,000 GALLON #2 FUEL OIL, CONTAMINATED SOILS DISCOVERED, NO FREE OIL AT THIS TIME
Work Performed:	Not reported

CT Property:

Name:	BRIDGESTONE / FIRESTONE, INC.
Address:	1400 MAIN STREET
City,state,zip:	HARTFORD, CT
Seller Name:	BFS Retail & Commercial Operations LLC
Buyer Name:	1400 Main Associates LLC
Certifying Party:	BFS Retail & Commercial Operations LLC
Certifying Attention Person:	Thomas A. Leshner
Title Of Certifying Person:	Manager Assets/Transactions
Certifying Person Address:	333 East Lake Street
Certifying Person City,St,Zip:	Bloomington, IL 60108
Property Transfer Forms:	Form III (DEP-PERD-PTP-203) when a discharge, spillage, uncontrolled loss, seepage or filtration of hazardous waste has occurred at the parcel that has not been fully remediated or the environmental conditions at the parcel are unknown. The person signing the Form III certification agrees to investigate and remediate the site in accordance with the remediation standards. The statute does not require completion of remediation before the parcel is transferred.

Map ID
Direction
Distance
Elevation

MAP FINDINGS

Site

Database(s)

EDR ID Number
EPA ID Number

BRIDGESTONE / FIRESTONE, INC. (Continued)

S109728012

Any person submitting a Form III shall simultaneously submit a completed Environmental Condition Assessment Form (ECAFF)(DEP-PERD-PTP-200).

Date Recieved: 08/17/2004
Ackn Date: 09/29/2004
Determination Date: 12/09/2004
LEP Verified/DEP Approval Date: 2011-05-10 00:00:00
Rem Id: 6349
Remediation Location Id: 6991
Date Entered: 08/19/2004
Program: Property Transfer Program
GAO Site: False
Staff Full Name: Kevin Neary
Super/Date: 09/29/2004
Stage Of Project: Not reported
RP Level Of Activity: Not reported
RP Needed Level Of Activity: Not reported
Staff Level Of Activity: Not reported
Staff Needed Level Of Activity: Not reported
Public Intrest: Not reported
PRP Cooperation: Not reported
Enforcement Status: Not reported
Level Of Complexity: Not reported
Complex Eng Or Sci: False
Complex Due To Public Involvement: False
Politically Complex: False
Complex Enforcement: False
Coordination With Other Bureaus: False
EPA Involvement: False
Staff Prefrence: Not reported
Readiness For Transfer: Not reported
Project Transfer Time: Not reported
Transfer Comments: Not reported
Staff As Of July 2000: Not reported
Initial Staff: Not reported
Type Of Transfer: real estate
Salutation: Mr. Lesher
Relationship To Transfer: transferor
Audit Date: Not reported
Verif Type: F
Audit Outcome: acknowledged
GW: GB
Basin: Not reported
1st Payment: 3000
Pay Tag1: 40805313
2nd Payment: Not reported
Pay Tag2: Not reported
RTN: Not reported
Revised: Not reported
ECAFF Received: Not reported
Old Determination Date: Not reported
Redeterminationdate: Not reported
Previous Determination: Not reported
Monitoringoption: Not reported
Postremedialmonitoring: 2006-12-22 00:00:00
Schedule Of I/R: 01/10/2005
Schedule Overdue: Not reported

Map ID
 Direction
 Distance
 Elevation

MAP FINDINGS

Site

Database(s)

EDR ID Number
 EPA ID Number

BRIDGESTONE / FIRESTONE, INC. (Continued)

S109728012

Aprvl Sched:	Not reported
Yr 1 Report:	Not reported
Yr 2 Report:	2005-01-11 00:00:00
Report Overdue:	Not reported
Ext Aprvl Sched:	Not reported
License #:	249
Project Phase:	PR
PT Comments:	Not reported
EPA Id Number:	Not reported
GW Class:	Not reported
SW Class:	Not reported
AO/C0:	Not reported
Water Lead(Y Or N):	Not reported
Priority:	Not reported
Project Status(A, I Or D):	Not reported
Last Updated:	Not reported
SR Comments:	Not reported
Priority Or Work-Load:	Not reported
Status:	Not reported
Notes:	Not reported
Special Project Name:	Not reported
Special Project Comments:	Not reported
DOT Project:	Not reported
Pt Counter:	0
Project Complete:	False
Project Inactive:	False
Int Deposit #:	Not reported
Deposit #:	Not reported
Spill Case #:	Not reported
Diversion Id:	0
Public Notice:	2005-06-22 00:00:00
RAP Received:	2005-07-07 00:00:00
RAP Approved:	Not reported
Compliance Category:	O
Delete Record:	False
ECAF Reviewed By:	Not reported
Not Locatable:	False
Primary Address:	True
AKA Site Name:	False
Primary Site Name:	True
AKA Site Address:	False
Lead:	LEP

B8
North
 < 1/8
 0.056 mi.
 296 ft.

FORMER FIRESTONE STORE #7055
1400 MAIN ST
HARTFORD, CT 06103
 Site 2 of 6 in cluster B

CT UST **U004009450**
 N/A

Relative:
Higher
Actual:
 68 ft.

UST:
 Name: FORMER FIRESTONE STORE #7055
 Address: 1400 MAIN ST
 Address 2: Not reported
 City,State,Zip: HARTFORD 06103
 Facility ID: 64-5700
 Substance: Used Oil
 Last Use Date: Not reported
 Tank ID: 11

Map ID
Direction
Distance
Elevation

MAP FINDINGS

Site

Database(s)

EDR ID Number
EPA ID Number

FORMER FIRESTONE STORE #7055 (Continued)

U004009450

Closure Status: Tank was Removed From Ground
Compartment ID: a
Tank Status: Permanently Closed
Secondary Material: Not reported
Tank Material: Asphalt Coated or Bare Steel
Capacity: 500
Install Date: 01/01/1950
Overfill Installed: Not reported
Pipe Material: Bare Steel
Pipe Mode Description: Not reported
Spill Installed: Not reported
Latitude: 41.774494
Longitude: -72.676532
Tank Latitude: 41.774494
Tank Longitude: -72.676532

Contact:

Facility ID: 64-5700
Owner Name: DEBRA HAMILIN
Owner Address: 2550 GOLF RD
Owner Address 2: Not reported
Owner Phone: (847) 981-2403
Owner Phone Ext: Not reported
Owner City/State/Zip: ROLLING MEADOWS, IL 600084051
Affiliation Type: Operator
Contact Name: Not reported
Contact Title: Not reported
Contact Email: Not reported

Facility ID: 64-5700
Owner Name: 1400 MAIN ASSOCIATES
Owner Address: 333 E LAKE ST
Owner Address 2: Not reported
Owner Phone: (847) 981-2403
Owner Phone Ext: Not reported
Owner City/State/Zip: BLOOMINGDALE, IL 601081196
Affiliation Type: Owner
Contact Name: Debra Hamlin
Contact Title: Not reported
Contact Email: Not reported

Facility ID: 64-5700
Owner Name: 1400 MAIN ASSOCIATES
Owner Address: 333 E LAKE ST
Owner Address 2: Not reported
Owner Phone: Not reported
Owner Phone Ext: Not reported
Owner City/State/Zip: BLOOMINGDALE, IL 601081196
Affiliation Type: Registrant
Contact Name: Not reported
Contact Title: Not reported
Contact Email: Not reported

Name: FORMER FIRESTONE STORE #7055
Address: 1400 MAIN ST
Address 2: Not reported
City,State,Zip: HARTFORD 06103

Map ID
Direction
Distance
Elevation

MAP FINDINGS

Site

Database(s)

EDR ID Number
EPA ID Number

FORMER FIRESTONE STORE #7055 (Continued)

U004009450

Facility ID: 64-5700
Substance: Used Oil
Last Use Date: 09/01/1988
Tank ID: A
Closure Status: Tank was Removed From Ground
Compartment ID: a
Tank Status: Permanently Closed
Secondary Material: Not reported
Tank Material: Asphalt Coated or Bare Steel
Capacity: 250
Install Date: 01/01/1950
Overfill Installed: Not reported
Pipe Material: Bare Steel
Pipe Mode Description: Not reported
Spill Installed: Not reported
Latitude: 41.774494
Longitude: -72.676532
Tank Latitude: 41.774494
Tank Longitude: -72.676532

Contact:

Facility ID: 64-5700
Owner Name: DEBRA HAMILIN
Owner Address: 2550 GOLF RD
Owner Address 2: Not reported
Owner Phone: (847) 981-2403
Owner Phone Ext: Not reported
Owner City/State/Zip: ROLLING MEADOWS, IL 600084051
Affiliation Type: Operator
Contact Name: Not reported
Contact Title: Not reported
Contact Email: Not reported

Facility ID: 64-5700
Owner Name: 1400 MAIN ASSOCIATES
Owner Address: 333 E LAKE ST
Owner Address 2: Not reported
Owner Phone: (847) 981-2403
Owner Phone Ext: Not reported
Owner City/State/Zip: BLOOMINGDALE, IL 601081196
Affiliation Type: Owner
Contact Name: Debra Hamlin
Contact Title: Not reported
Contact Email: Not reported

Facility ID: 64-5700
Owner Name: 1400 MAIN ASSOCIATES
Owner Address: 333 E LAKE ST
Owner Address 2: Not reported
Owner Phone: Not reported
Owner Phone Ext: Not reported
Owner City/State/Zip: BLOOMINGDALE, IL 601081196
Affiliation Type: Registrant
Contact Name: Not reported
Contact Title: Not reported
Contact Email: Not reported

Map ID
Direction
Distance
Elevation

MAP FINDINGS

Site

Database(s)

EDR ID Number
EPA ID Number

FORMER FIRESTONE STORE #7055 (Continued)

U004009450

Name: FORMER FIRESTONE STORE #7055
Address: 1400 MAIN ST
Address 2: Not reported
City,State,Zip: HARTFORD 06103
Facility ID: 64-5700
Substance: Gasoline
Last Use Date: 01/01/1975
Tank ID: A-1
Closure Status: Tank was Removed From Ground
Compartment ID: a
Tank Status: Permanently Closed
Secondary Material: Not reported
Tank Material: Asphalt Coated or Bare Steel
Capacity: 5000
Install Date: 01/01/1953
Overfill Installed: Not reported
Pipe Material: Bare Steel
Pipe Mode Description: Not reported
Spill Installed: Not reported
Latitude: 41.774494
Longitude: -72.676532
Tank Latitude: 41.774494
Tank Longitude: -72.676532

Contact:

Facility ID: 64-5700
Owner Name: DEBRA HAMILIN
Owner Address: 2550 GOLF RD
Owner Address 2: Not reported
Owner Phone: (847) 981-2403
Owner Phone Ext: Not reported
Owner City/State/Zip: ROLLING MEADOWS, IL 600084051
Affiliation Type: Operator
Contact Name: Not reported
Contact Title: Not reported
Contact Email: Not reported

Facility ID: 64-5700
Owner Name: 1400 MAIN ASSOCIATES
Owner Address: 333 E LAKE ST
Owner Address 2: Not reported
Owner Phone: (847) 981-2403
Owner Phone Ext: Not reported
Owner City/State/Zip: BLOOMINGDALE, IL 601081196
Affiliation Type: Owner
Contact Name: Debra Hamlin
Contact Title: Not reported
Contact Email: Not reported

Facility ID: 64-5700
Owner Name: 1400 MAIN ASSOCIATES
Owner Address: 333 E LAKE ST
Owner Address 2: Not reported
Owner Phone: Not reported
Owner Phone Ext: Not reported
Owner City/State/Zip: BLOOMINGDALE, IL 601081196
Affiliation Type: Registrant
Contact Name: Not reported

Map ID
Direction
Distance
Elevation

MAP FINDINGS

Site

Database(s)

EDR ID Number
EPA ID Number

FORMER FIRESTONE STORE #7055 (Continued)

U004009450

Contact Title: Not reported
Contact Email: Not reported

Name: FORMER FIRESTONE STORE #7055
Address: 1400 MAIN ST
Address 2: Not reported
City,State,Zip: HARTFORD 06103
Facility ID: 64-5700
Substance: Gasoline
Last Use Date: 01/01/1975
Tank ID: A-2
Closure Status: Tank was Removed From Ground
Compartment ID: a
Tank Status: Permanently Closed
Secondary Material: Not reported
Tank Material: Asphalt Coated or Bare Steel
Capacity: 5000
Install Date: 01/01/1953
Overfill Installed: Not reported
Pipe Material: Bare Steel
Pipe Mode Description: Not reported
Spill Installed: Not reported
Latitude: 41.774494
Longitude: -72.676532
Tank Latitude: 41.774494
Tank Longitude: -72.676532

Contact:

Facility ID: 64-5700
Owner Name: DEBRA HAMILIN
Owner Address: 2550 GOLF RD
Owner Address 2: Not reported
Owner Phone: (847) 981-2403
Owner Phone Ext: Not reported
Owner City/State/Zip: ROLLING MEADOWS, IL 600084051
Affiliation Type: Operator
Contact Name: Not reported
Contact Title: Not reported
Contact Email: Not reported

Facility ID: 64-5700
Owner Name: 1400 MAIN ASSOCIATES
Owner Address: 333 E LAKE ST
Owner Address 2: Not reported
Owner Phone: (847) 981-2403
Owner Phone Ext: Not reported
Owner City/State/Zip: BLOOMINGDALE, IL 601081196
Affiliation Type: Owner
Contact Name: Debra Hamlin
Contact Title: Not reported
Contact Email: Not reported

Facility ID: 64-5700
Owner Name: 1400 MAIN ASSOCIATES
Owner Address: 333 E LAKE ST
Owner Address 2: Not reported
Owner Phone: Not reported

Map ID
Direction
Distance
Elevation

MAP FINDINGS

Site

Database(s)

EDR ID Number
EPA ID Number

FORMER FIRESTONE STORE #7055 (Continued)

U004009450

Owner Phone Ext: Not reported
Owner City/State/Zip: BLOOMINGDALE, IL 601081196
Affiliation Type: Registrant
Contact Name: Not reported
Contact Title: Not reported
Contact Email: Not reported

Name: FORMER FIRESTONE STORE #7055
Address: 1400 MAIN ST
Address 2: Not reported
City,State,Zip: HARTFORD 06103
Facility ID: 64-5700
Substance: Gasoline
Last Use Date: 01/01/1975
Tank ID: A-3
Closure Status: Tank was Removed From Ground
Compartment ID: a
Tank Status: Permanently Closed
Secondary Material: Not reported
Tank Material: Asphalt Coated or Bare Steel
Capacity: 5000
Install Date: 01/01/1953
Overfill Installed: Not reported
Pipe Material: Bare Steel
Pipe Mode Description: Not reported
Spill Installed: Not reported
Latitude: 41.774494
Longitude: -72.676532
Tank Latitude: 41.774494
Tank Longitude: -72.676532

Contact:
Facility ID: 64-5700
Owner Name: DEBRA HAMILIN
Owner Address: 2550 GOLF RD
Owner Address 2: Not reported
Owner Phone: (847) 981-2403
Owner Phone Ext: Not reported
Owner City/State/Zip: ROLLING MEADOWS, IL 600084051
Affiliation Type: Operator
Contact Name: Not reported
Contact Title: Not reported
Contact Email: Not reported

Facility ID: 64-5700
Owner Name: 1400 MAIN ASSOCIATES
Owner Address: 333 E LAKE ST
Owner Address 2: Not reported
Owner Phone: (847) 981-2403
Owner Phone Ext: Not reported
Owner City/State/Zip: BLOOMINGDALE, IL 601081196
Affiliation Type: Owner
Contact Name: Debra Hamlin
Contact Title: Not reported
Contact Email: Not reported

Facility ID: 64-5700

Map ID
Direction
Distance
Elevation

MAP FINDINGS

Site

Database(s)

EDR ID Number
EPA ID Number

FORMER FIRESTONE STORE #7055 (Continued)

U004009450

Owner Name: 1400 MAIN ASSOCIATES
Owner Address: 333 E LAKE ST
Owner Address 2: Not reported
Owner Phone: Not reported
Owner Phone Ext: Not reported
Owner City/State/Zip: BLOOMINGDALE, IL 601081196
Affiliation Type: Registrant
Contact Name: Not reported
Contact Title: Not reported
Contact Email: Not reported

Name: FORMER FIRESTONE STORE #7055
Address: 1400 MAIN ST
Address 2: Not reported
City,State,Zip: HARTFORD 06103
Facility ID: 64-5700
Substance: Gasoline
Last Use Date: 01/01/1975
Tank ID: B-1
Closure Status: Tank was Removed From Ground
Compartment ID: a
Tank Status: Permanently Closed
Secondary Material: Not reported
Tank Material: Asphalt Coated or Bare Steel
Capacity: 15000
Install Date: 01/01/1934
Overfill Installed: Not reported
Pipe Material: Bare Steel
Pipe Mode Description: Not reported
Spill Installed: Not reported
Latitude: 41.774494
Longitude: -72.676532
Tank Latitude: 41.774494
Tank Longitude: -72.676532

Contact:

Facility ID: 64-5700
Owner Name: DEBRA HAMILIN
Owner Address: 2550 GOLF RD
Owner Address 2: Not reported
Owner Phone: (847) 981-2403
Owner Phone Ext: Not reported
Owner City/State/Zip: ROLLING MEADOWS, IL 600084051
Affiliation Type: Operator
Contact Name: Not reported
Contact Title: Not reported
Contact Email: Not reported

Facility ID: 64-5700
Owner Name: 1400 MAIN ASSOCIATES
Owner Address: 333 E LAKE ST
Owner Address 2: Not reported
Owner Phone: (847) 981-2403
Owner Phone Ext: Not reported
Owner City/State/Zip: BLOOMINGDALE, IL 601081196
Affiliation Type: Owner
Contact Name: Debra Hamlin

Map ID
Direction
Distance
Elevation

MAP FINDINGS

Site

Database(s)

EDR ID Number
EPA ID Number

FORMER FIRESTONE STORE #7055 (Continued)

U004009450

Contact Title: Not reported
Contact Email: Not reported

Facility ID: 64-5700
Owner Name: 1400 MAIN ASSOCIATES
Owner Address: 333 E LAKE ST
Owner Address 2: Not reported
Owner Phone: Not reported
Owner Phone Ext: Not reported
Owner City/State/Zip: BLOOMINGDALE, IL 601081196
Affiliation Type: Registrant
Contact Name: Not reported
Contact Title: Not reported
Contact Email: Not reported

Name: FORMER FIRESTONE STORE #7055
Address: 1400 MAIN ST
Address 2: Not reported
City,State,Zip: HARTFORD 06103
Facility ID: 64-5700
Substance: Gasoline
Last Use Date: 01/01/1975
Tank ID: B-2
Closure Status: Tank was Removed From Ground
Compartment ID: a
Tank Status: Permanently Closed
Secondary Material: Not reported
Tank Material: Asphalt Coated or Bare Steel
Capacity: 15000
Install Date: 01/01/1934
Overfill Installed: Not reported
Pipe Material: Bare Steel
Pipe Mode Description: Not reported
Spill Installed: Not reported
Latitude: 41.774494
Longitude: -72.676532
Tank Latitude: 41.774494
Tank Longitude: -72.676532

Contact:

Facility ID: 64-5700
Owner Name: DEBRA HAMILIN
Owner Address: 2550 GOLF RD
Owner Address 2: Not reported
Owner Phone: (847) 981-2403
Owner Phone Ext: Not reported
Owner City/State/Zip: ROLLING MEADOWS, IL 600084051
Affiliation Type: Operator
Contact Name: Not reported
Contact Title: Not reported
Contact Email: Not reported

Facility ID: 64-5700
Owner Name: 1400 MAIN ASSOCIATES
Owner Address: 333 E LAKE ST
Owner Address 2: Not reported
Owner Phone: (847) 981-2403

Map ID
Direction
Distance
Elevation

MAP FINDINGS

Site

Database(s)

EDR ID Number
EPA ID Number

FORMER FIRESTONE STORE #7055 (Continued)

U004009450

Owner Phone Ext: Not reported
Owner City/State/Zip: BLOOMINGDALE, IL 601081196
Affiliation Type: Owner
Contact Name: Debra Hamlin
Contact Title: Not reported
Contact Email: Not reported

Facility ID: 64-5700
Owner Name: 1400 MAIN ASSOCIATES
Owner Address: 333 E LAKE ST
Owner Address 2: Not reported
Owner Phone: Not reported
Owner Phone Ext: Not reported
Owner City/State/Zip: BLOOMINGDALE, IL 601081196
Affiliation Type: Registrant
Contact Name: Not reported
Contact Title: Not reported
Contact Email: Not reported

Name: FORMER FIRESTONE STORE #7055
Address: 1400 MAIN ST
Address 2: Not reported
City,State,Zip: HARTFORD 06103
Facility ID: 64-5700
Substance: Gasoline
Last Use Date: 01/01/1975
Tank ID: B-3
Closure Status: Tank was Removed From Ground
Compartment ID: a
Tank Status: Permanently Closed
Secondary Material: Not reported
Tank Material: Asphalt Coated or Bare Steel
Capacity: 15000
Install Date: 01/01/1934
Overfill Installed: Not reported
Pipe Material: Bare Steel
Pipe Mode Description: Not reported
Spill Installed: Not reported
Latitude: 41.774494
Longitude: -72.676532
Tank Latitude: 41.774494
Tank Longitude: -72.676532

Contact:
Facility ID: 64-5700
Owner Name: DEBRA HAMILIN
Owner Address: 2550 GOLF RD
Owner Address 2: Not reported
Owner Phone: (847) 981-2403
Owner Phone Ext: Not reported
Owner City/State/Zip: ROLLING MEADOWS, IL 600084051
Affiliation Type: Operator
Contact Name: Not reported
Contact Title: Not reported
Contact Email: Not reported

Facility ID: 64-5700

Map ID
Direction
Distance
Elevation

MAP FINDINGS

Site

Database(s)

EDR ID Number
EPA ID Number

FORMER FIRESTONE STORE #7055 (Continued)

U004009450

Owner Name: 1400 MAIN ASSOCIATES
Owner Address: 333 E LAKE ST
Owner Address 2: Not reported
Owner Phone: (847) 981-2403
Owner Phone Ext: Not reported
Owner City/State/Zip: BLOOMINGDALE, IL 601081196
Affiliation Type: Owner
Contact Name: Debra Hamlin
Contact Title: Not reported
Contact Email: Not reported

Facility ID: 64-5700
Owner Name: 1400 MAIN ASSOCIATES
Owner Address: 333 E LAKE ST
Owner Address 2: Not reported
Owner Phone: Not reported
Owner Phone Ext: Not reported
Owner City/State/Zip: BLOOMINGDALE, IL 601081196
Affiliation Type: Registrant
Contact Name: Not reported
Contact Title: Not reported
Contact Email: Not reported

Name: FORMER FIRESTONE STORE #7055
Address: 1400 MAIN ST
Address 2: Not reported
City,State,Zip: HARTFORD 06103
Facility ID: 64-5700
Substance: Gasoline
Last Use Date: 01/01/1975
Tank ID: B-4
Closure Status: Tank was Removed From Ground
Compartment ID: a
Tank Status: Permanently Closed
Secondary Material: Not reported
Tank Material: Asphalt Coated or Bare Steel
Capacity: 15000
Install Date: 01/01/1934
Overfill Installed: Not reported
Pipe Material: Bare Steel
Pipe Mode Description: Not reported
Spill Installed: Not reported
Latitude: 41.774494
Longitude: -72.676532
Tank Latitude: 41.774494
Tank Longitude: -72.676532

Contact:
Facility ID: 64-5700
Owner Name: DEBRA HAMILIN
Owner Address: 2550 GOLF RD
Owner Address 2: Not reported
Owner Phone: (847) 981-2403
Owner Phone Ext: Not reported
Owner City/State/Zip: ROLLING MEADOWS, IL 600084051
Affiliation Type: Operator
Contact Name: Not reported

Map ID
Direction
Distance
Elevation

MAP FINDINGS

Site

Database(s)

EDR ID Number
EPA ID Number

FORMER FIRESTONE STORE #7055 (Continued)

U004009450

Contact Title: Not reported
Contact Email: Not reported

Facility ID: 64-5700
Owner Name: 1400 MAIN ASSOCIATES
Owner Address: 333 E LAKE ST
Owner Address 2: Not reported
Owner Phone: (847) 981-2403
Owner Phone Ext: Not reported
Owner City/State/Zip: BLOOMINGDALE, IL 601081196
Affiliation Type: Owner
Contact Name: Debra Hamlin
Contact Title: Not reported
Contact Email: Not reported

Facility ID: 64-5700
Owner Name: 1400 MAIN ASSOCIATES
Owner Address: 333 E LAKE ST
Owner Address 2: Not reported
Owner Phone: Not reported
Owner Phone Ext: Not reported
Owner City/State/Zip: BLOOMINGDALE, IL 601081196
Affiliation Type: Registrant
Contact Name: Not reported
Contact Title: Not reported
Contact Email: Not reported

Name: FORMER FIRESTONE STORE #7055
Address: 1400 MAIN ST
Address 2: Not reported
City,State,Zip: HARTFORD 06103
Facility ID: 64-5700
Substance: Heating Oil(on-site consumption)
Last Use Date: 01/01/1975
Tank ID: C-1
Closure Status: Tank Filled with Inert Material
Compartment ID: a
Tank Status: Permanently Closed
Secondary Material: Not reported
Tank Material: Asphalt Coated or Bare Steel
Capacity: 15000
Install Date: 01/01/1950
Overfill Installed: Not reported
Pipe Material: Bare Steel
Pipe Mode Description: Not reported
Spill Installed: Not reported
Latitude: 41.774494
Longitude: -72.676532
Tank Latitude: 41.774494
Tank Longitude: -72.676532

Contact:
Facility ID: 64-5700
Owner Name: DEBRA HAMILIN
Owner Address: 2550 GOLF RD
Owner Address 2: Not reported
Owner Phone: (847) 981-2403

Map ID
Direction
Distance
Elevation

MAP FINDINGS

Site

Database(s)

EDR ID Number
EPA ID Number

FORMER FIRESTONE STORE #7055 (Continued)

U004009450

Owner Phone Ext: Not reported
Owner City/State/Zip: ROLLING MEADOWS, IL 600084051
Affiliation Type: Operator
Contact Name: Not reported
Contact Title: Not reported
Contact Email: Not reported

Facility ID: 64-5700
Owner Name: 1400 MAIN ASSOCIATES
Owner Address: 333 E LAKE ST
Owner Address 2: Not reported
Owner Phone: (847) 981-2403
Owner Phone Ext: Not reported
Owner City/State/Zip: BLOOMINGDALE, IL 601081196
Affiliation Type: Owner
Contact Name: Debra Hamlin
Contact Title: Not reported
Contact Email: Not reported

Facility ID: 64-5700
Owner Name: 1400 MAIN ASSOCIATES
Owner Address: 333 E LAKE ST
Owner Address 2: Not reported
Owner Phone: Not reported
Owner Phone Ext: Not reported
Owner City/State/Zip: BLOOMINGDALE, IL 601081196
Affiliation Type: Registrant
Contact Name: Not reported
Contact Title: Not reported
Contact Email: Not reported

Name: FORMER FIRESTONE STORE #7055
Address: 1400 MAIN ST
Address 2: Not reported
City,State,Zip: HARTFORD 06103
Facility ID: 64-5700
Substance: Heating Oil(on-site consumption)
Last Use Date: 01/01/1988
Tank ID: C-2
Closure Status: Tank Filled with Inert Material
Compartment ID: a
Tank Status: Permanently Closed
Secondary Material: Not reported
Tank Material: Asphalt Coated or Bare Steel
Capacity: 2000
Install Date: 01/01/1950
Overfill Installed: Not reported
Pipe Material: Bare Steel
Pipe Mode Description: Not reported
Spill Installed: Not reported
Latitude: 41.774494
Longitude: -72.676532
Tank Latitude: 41.774494
Tank Longitude: -72.676532

Contact:
Facility ID: 64-5700

Map ID
Direction
Distance
Elevation

MAP FINDINGS

Site

Database(s)

EDR ID Number
EPA ID Number

FORMER FIRESTONE STORE #7055 (Continued)

U004009450

Owner Name: DEBRA HAMILIN
Owner Address: 2550 GOLF RD
Owner Address 2: Not reported
Owner Phone: (847) 981-2403
Owner Phone Ext: Not reported
Owner City/State/Zip: ROLLING MEADOWS, IL 600084051
Affiliation Type: Operator
Contact Name: Not reported
Contact Title: Not reported
Contact Email: Not reported

Facility ID: 64-5700
Owner Name: 1400 MAIN ASSOCIATES
Owner Address: 333 E LAKE ST
Owner Address 2: Not reported
Owner Phone: (847) 981-2403
Owner Phone Ext: Not reported
Owner City/State/Zip: BLOOMINGDALE, IL 601081196
Affiliation Type: Owner
Contact Name: Debra Hamlin
Contact Title: Not reported
Contact Email: Not reported

Facility ID: 64-5700
Owner Name: 1400 MAIN ASSOCIATES
Owner Address: 333 E LAKE ST
Owner Address 2: Not reported
Owner Phone: Not reported
Owner Phone Ext: Not reported
Owner City/State/Zip: BLOOMINGDALE, IL 601081196
Affiliation Type: Registrant
Contact Name: Not reported
Contact Title: Not reported
Contact Email: Not reported

B9
North
< 1/8
0.056 mi.
296 ft.

FIRESTONE
1400 MAIN ST
HARTFORD, CT 06103

CT MANIFEST S109741768
N/A

Site 3 of 6 in cluster B

Relative:
Higher
Actual:
68 ft.

CT MANIFEST:
Name: FIRESTONE
Address: 1400 MAIN ST
Phone: Not reported
Country: Not reported
Manifest ID: CTF0056955
EPA ID: CTP000012676

Hazardous Waste Manifest:
Year: 1991
Manifest: CTF0056955
EPA ID: CTP000012676
Generator Mailing Address: 1400 MAIN ST
Generator City,State,Zip: HARTFORD, CT 06103
Discrepancies: N
Date Shipped: 1991-08-14

Map ID
 Direction
 Distance
 Elevation

MAP FINDINGS

Site

Database(s)

EDR ID Number
 EPA ID Number

FIRESTONE (Continued)

S109741768

Date Received: 1991-08-15
 Transporter 2 Date: Not reported
 TSDF EPA ID: CTD072138969
 TSDF Name: ENVIRONMENTAL WASTE RESOURCES INC
 TSDF Address: 130 FREIGHT ST
 TSDF City,State,Zip: WATERBURY, CT 06702
 TSDF Country: USA
 Transporter EPA ID: ILD051060408
 Transporter Name: SAFETY-KLEEN CORP (TRANSPORTER ONLY)
 Transporter Address: Not reported
 Transporter City,State,Zip: CT
 Transporter Country: USA
 Transporter 2 EPA ID: Not reported
 Transporter 2 Name: Not reported
 Transporter 2 Address: Not reported
 Transporter 2 City,State,Zip: CT
 Transporter 2 Country: USA
 US DOT Description: HAZARDOUS WASTE LIQUID, NOS
 Number of Containers: 001
 Container Type: TT
 Quantity/Weight/Volume: 75/G
 Batch Number: 999999
 EPA Waste Codes: D008 - LEAD
 Copies: 1
 Alternate Facility Name: Not reported
 Alternate Facility Address: Not reported
 Alternate Facility State: Not reported
 Alternate Facility Date: Not reported

B10
North
< 1/8
0.056 mi.
296 ft.

BRIDGESTONE FIRESTONE
1400 MAIN ST
HARTFORD, CT

CT MANIFEST S109722324
N/A

Site 4 of 6 in cluster B

Relative:
Higher
Actual:
68 ft.

CT MANIFEST:
 Name: BRIDGESTONE FIRESTONE
 Address: 1400 MAIN ST
 Phone: Not reported
 Country: Not reported
 Manifest ID: NYG3641211
 EPA ID: CTD000021521

Hazardous Waste Manifest:
 Year: 1999
 Manifest: NYG3641211
 EPA ID: CTD000021521
 Generator Mailing Address: 1400 MAIN ST
 Generator City,State,Zip: HARTFORD, CT
 Discrepancies: N
 Date Shipped: 1999-07-23
 Date Received: 1999-07-26
 Transporter 2 Date: Not reported
 TSDF EPA ID: NYD093248698
 TSDF Name: MOBIL OIL ALBANY TERMINAL
 TSDF Address: 50 CHURCH ST
 TSDF City,State,Zip: ALBANY, NY 12292

Map ID
Direction
Distance
Elevation

MAP FINDINGS

Site

Database(s)

EDR ID Number
EPA ID Number

BRIDGESTONE FIRESTONE (Continued)

S109722324

TSDF Country: USA
Transporter EPA ID: MAD082303777
Transporter Name: CYN OIL CORP
Transporter Address: Not reported
Transporter City,State,Zip: CT
Transporter Country: USA
Transporter 2 EPA ID: Not reported
Transporter 2 Name: Not reported
Transporter 2 Address: Not reported
Transporter 2 City,State,Zip: CT
Transporter 2 Country: USA
US DOT Description: gasahol, gasoline
Number of Containers: 001
Container Type: TT
Quantity/Weight/Volume: 2500/G
Batch Number: 2963
EPA Waste Codes: D001 - IGNITABLE WASTE
Copies: 2
Alternate Facility Name: Not reported
Alternate Facility Address: Not reported
Alternate Facility State: Not reported
Alternate Facility Date: Not reported

B11
North
< 1/8
0.056 mi.
296 ft.

BRIDGESTONE/FIRESTONE INC.
1400 SOUTH MAIN STREET
HARTFORD, CT 06103

CT SPILLS **S104311176**
CT CPCS **N/A**

Site 5 of 6 in cluster B

Relative:
Higher
Actual:
68 ft.

SPILLS:
Name: Not reported
Address: 1400 SOUTH MAIN STREET
City,State,Zip: HARTFORD, CT
Year of Database: 1999
Case Number: 9905122
Who Took Spill: 912
Assigned To: Emanuelson, Brian
Report Date: 08/03/1999
Report Time: 00:00 PM
Date Release: 08/03/1999
Time Responded: 00:00 AM
Corrective Action Taken:Removed Tank, and Soil Removed
Cause Info: Inground Tank Failure, and OVERFILL
Media Info: Other (SUBSURFACE SOILS)
Release Type: petroleum
Reported By: PAUL OWENS
Phone: 978 8340798
Representing: BRADBURNE, BRILLER AND JOHNSON, LLC
Terminated: YES
Recovd (Total): 0
Total (Water): 0
Facility Status: Closed
Continuous Spill: False
Released Substance: #2 FUEL OIL & GASOLINE
Qty: 0.00 (Gallons)
Emergency Measure: THREE 5,000 GALLON GASOLINE TANKS, FOUR 15,000 GALLON GASOLINE TANKS, ONE 2,000 GALLON #2 FUEL OIL, CONTAMINATED SOILS DISCOVERED, NO FREE

Map ID
Direction
Distance
Elevation

MAP FINDINGS

Site

Database(s)

EDR ID Number
EPA ID Number

BRIDGESTONE/FIRESTONE INC. (Continued)

S104311176

OIL AT THIS TIME
Water Body: Not reported
Discharger: BRIDGESTONE/FIRESTONE INC.
Telephone: 847 9812403
Responsible Party: true
RP Address 1: 2550 WEST GOLF RD.
RP City,St,Zip: ROLLING MEADOWS, IL
Historic: False
Waterbody: Not reported
Time Stamp: 1999-12-17 14:54:27
Sr Inspector: Ciasullo, Rich
At Inspctor: Emanuelson, Brian
User Stamp: Not reported
Comments: Not reported
Action: Removed Tank
Other Action: Not reported
Action: Soil Removed
Other Action: Not reported
Agency ID: Local Fire Marshal
Other Agency: Not reported
DEP Bureau: Not reported
DEP Agency: Not reported
Agency ID: DEP Dispatch
Other Agency: Not reported
DEP Bureau: Not reported
DEP Agency: Not reported
Cause ID: Inground Tank Failure
Other Cause: Not reported
Cause ID: Overfill
Other Cause: Not reported
Media ID: Other
Other Media: SUBSURFACE SOILS
Class ID: Commercial
Other Class: Not reported
Release Type: petroleum
Other Release: Not reported

CPCS:

Name: BRIDGESTONE/FIRESTONE INC.
Address: 1400 SOUTH MAIN STREET
City,State,Zip: HARTFORD, CT 06103
Site Type: LUST
Lust Status code: 3
Lust Status: Cleanup Initiated
PTP Form: Not reported
Program: Not reported
Comments: M, Heating Oil, Commercial, Three 5,000 Gallon Gasoline Tanks, Four
15,000 Gallon Gasoline Tanks, One 2,000 Gallon #2 Fuel Oil,
Contaminated Soils Discovered, No Free Oil At This Time
Site Type Definition: Leaking Underground Storage Tanks Rem. Started

Map ID
 Direction
 Distance
 Elevation

MAP FINDINGS

EDR ID Number
 EPA ID Number

Map ID Direction Distance Elevation	Site	Database(s)	EDR ID Number EPA ID Number
B12 North < 1/8 0.056 mi. 296 ft.	FIRESTONE STORE 7055 1400 MAIN ST HARTFORD, CT 06103 Site 6 of 6 in cluster B	RCRA NonGen / NLR FINDS ECHO RI MANIFEST CT MANIFEST	1000222602 CTD062211230

Relative:
Higher

Actual:
68 ft.

Relative: Higher Actual: 68 ft.	RCRA NonGen / NLR: Date Form Received by Agency: 20070723 Handler Name: FIRESTONE STORE 7055 Handler Address: 1400 MAIN ST Handler City,State,Zip: HARTFORD, CT 06103 EPA ID: CTD062211230 Contact Name: KEITH SULLIVAN Contact Address: 1195 TOLLAND TPK Contact City,State,Zip: MANCHESTER, CT 06040 Contact Telephone: 203-527-5275 Contact Fax: Not reported Contact Email: Not reported Contact Title: Not reported EPA Region: 01 Land Type: Private Federal Waste Generator Description: Not a generator, verified Non-Notifier: Not reported Biennial Report Cycle: Not reported Accessibility: Not reported Active Site Indicator: Not reported State District Owner: Not reported State District: Not reported Mailing Address: TOLLAND TPK Mailing City,State,Zip: MANCHESTER, CT 06040 Owner Name: BRIDGESTONE/FIRESTONE INC Owner Type: Private Operator Name: Not reported Operator Type: Not reported Short-Term Generator Activity: No Importer Activity: No Mixed Waste Generator: No Transporter Activity: No Transfer Facility Activity: No Recycler Activity with Storage: No Small Quantity On-Site Burner Exemption: No Smelting Melting and Refining Furnace Exemption: No Underground Injection Control: No Off-Site Waste Receipt: No Universal Waste Indicator: No Universal Waste Destination Facility: No Federal Universal Waste: No Active Site Fed-Reg Treatment Storage and Disposal Facility: Not reported Active Site Converter Treatment storage and Disposal Facility: Not reported Active Site State-Reg Treatment Storage and Disposal Facility: Not reported Active Site State-Reg Handler: --- Federal Facility Indicator: Not reported Hazardous Secondary Material Indicator: NN Sub-Part K Indicator: Not reported Commercial TSD Indicator: No Treatment Storage and Disposal Type: Not reported 2018 GPRA Permit Baseline: Not on the Baseline 2018 GPRA Renewals Baseline: Not on the Baseline Permit Renewals Workload Universe: Not reported
--	---

Map ID
 Direction
 Distance
 Elevation

MAP FINDINGS

Site

Database(s)

EDR ID Number
 EPA ID Number

FIRESTONE STORE 7055 (Continued)

1000222602

Permit Workload Universe:	Not reported
Permit Progress Universe:	Not reported
Post-Closure Workload Universe:	Not reported
Closure Workload Universe:	Not reported
202 GPRA Corrective Action Baseline:	No
Corrective Action Workload Universe:	No
Subject to Corrective Action Universe:	No
Non-TSDFs Where RCRA CA has Been Imposed Universe:	No
TSDFs Potentially Subject to CA Under 3004 (u)/(v) Universe:	No
TSDFs Only Subject to CA under Discretionary Auth Universe:	No
Corrective Action Priority Ranking:	No NCAPS ranking
Environmental Control Indicator:	No
Institutional Control Indicator:	No
Human Exposure Controls Indicator:	N/A
Groundwater Controls Indicator:	N/A
Operating TSDF Universe:	Not reported
Full Enforcement Universe:	Not reported
Significant Non-Complier Universe:	No
Unaddressed Significant Non-Complier Universe:	No
Addressed Significant Non-Complier Universe:	No
Significant Non-Complier With a Compliance Schedule Universe:	No
Financial Assurance Required:	Not reported
Handler Date of Last Change:	20150414
Recognized Trader-Importer:	No
Recognized Trader-Exporter:	No
Importer of Spent Lead Acid Batteries:	No
Exporter of Spent Lead Acid Batteries:	No
Recycler Activity Without Storage:	Not reported
Manifest Broker:	Not reported
Sub-Part P Indicator:	No

Hazardous Waste Summary:

Waste Code:	D000
Waste Description:	Not Defined
Waste Code:	D008
Waste Description:	LEAD
Waste Code:	D018
Waste Description:	BENZENE

Handler - Owner Operator:

Owner/Operator Indicator:	Owner
Owner/Operator Name:	BRIDGESTONE/FIRESTONE INC
Legal Status:	Private
Date Became Current:	Not reported
Date Ended Current:	Not reported
Owner/Operator Address:	1200 FIRESTONE PKWY
Owner/Operator City,State,Zip:	AKRON, OH 44317
Owner/Operator Telephone:	216-379-7000
Owner/Operator Telephone Ext:	Not reported
Owner/Operator Fax:	Not reported
Owner/Operator Email:	Not reported
Owner/Operator Indicator:	Owner

Map ID
Direction
Distance
Elevation

MAP FINDINGS

Site

Database(s)

EDR ID Number
EPA ID Number

FIRESTONE STORE 7055 (Continued)

1000222602

Owner/Operator Name:	BRIDGESTONE/FIRESTONE INC
Legal Status:	Private
Date Became Current:	Not reported
Date Ended Current:	Not reported
Owner/Operator Address:	1200 FIRESTONE PKWY
Owner/Operator City,State,Zip:	AKRON, OH 44317
Owner/Operator Telephone:	216-379-7000
Owner/Operator Telephone Ext:	Not reported
Owner/Operator Fax:	Not reported
Owner/Operator Email:	Not reported

Historic Generators:

Receive Date:	20070723
Handler Name:	FIRESTONE STORE 7055
Federal Waste Generator Description:	Not a generator, verified
State District Owner:	Not reported
Large Quantity Handler of Universal Waste:	No
Recognized Trader Importer:	No
Recognized Trader Exporter:	No
Spent Lead Acid Battery Importer:	No
Spent Lead Acid Battery Exporter:	No
Current Record:	Yes
Non Storage Recycler Activity:	Not reported
Electronic Manifest Broker:	Not reported

Receive Date:	19861120
Handler Name:	FIRESTONE STORE 7055
Federal Waste Generator Description:	Small Quantity Generator
State District Owner:	Not reported
Large Quantity Handler of Universal Waste:	No
Recognized Trader Importer:	No
Recognized Trader Exporter:	No
Spent Lead Acid Battery Importer:	No
Spent Lead Acid Battery Exporter:	No
Current Record:	No
Non Storage Recycler Activity:	Not reported
Electronic Manifest Broker:	Not reported

List of NAICS Codes and Descriptions:

NAICS Codes:	No NAICS Codes Found
--------------	----------------------

Facility Has Received Notices of Violation:

Found Violation:	No
Agency Which Determined Violation:	Not reported
Violation Short Description:	Not reported
Date Violation was Determined:	Not reported
Actual Return to Compliance Date:	Not reported
Return to Compliance Qualifier:	Not reported
Violation Responsible Agency:	Not reported
Scheduled Compliance Date:	Not reported
Enforcement Identifier:	Not reported
Date of Enforcement Action:	Not reported
Enforcement Responsible Agency:	Not reported
Enforcement Docket Number:	Not reported
Enforcement Attorney:	Not reported
Corrective Action Component:	Not reported

Map ID
Direction
Distance
Elevation

MAP FINDINGS

Site

Database(s)

EDR ID Number
EPA ID Number

FIRESTONE STORE 7055 (Continued)

1000222602

Appeal Initiated Date:	Not reported
Appeal Resolution Date:	Not reported
Disposition Status Date:	Not reported
Disposition Status:	Not reported
Disposition Status Description:	Not reported
Consent/Final Order Sequence Number:	Not reported
Consent/Final Order Respondent Name:	Not reported
Consent/Final Order Lead Agency:	Not reported
Enforcement Type:	Not reported
Enforcement Responsible Person:	Not reported
Enforcement Responsible Sub-Organization:	Not reported
SEP Sequence Number:	Not reported
SEP Expenditure Amount:	Not reported
SEP Scheduled Completion Date:	Not reported
SEP Actual Date:	Not reported
SEP Defaulted Date:	Not reported
SEP Type:	Not reported
SEP Type Description:	Not reported
Proposed Amount:	Not reported
Final Monetary Amount:	Not reported
Paid Amount:	Not reported
Final Count:	Not reported
Final Amount:	Not reported

Evaluation Action Summary:

Evaluation Date:	20070723
Evaluation Responsible Agency:	State
Found Violation:	No
Evaluation Type Description:	FOCUSED COMPLIANCE INSPECTION
Evaluation Responsible Person Identifier:	CLHCT
Evaluation Responsible Sub-Organization:	Not reported
Actual Return to Compliance Date:	Not reported
Scheduled Compliance Date:	Not reported
Date of Request:	Not reported
Date Response Received:	Not reported
Request Agency:	Not reported
Former Citation:	Not reported

FINDS:

Registry ID: 110003017128

Click Here:

Environmental Interest/Information System:

RCRAInfo is a national information system that supports the Resource Conservation and Recovery Act (RCRA) program through the tracking of events and activities related to facilities that generate, transport, and treat, store, or dispose of hazardous waste. RCRAInfo allows RCRA program staff to track the notification, permit, compliance, and corrective action activities required under RCRA.

Connecticut Site Information Management System (SIMS) is part of a suite of web-based applications designed to allow the Connecticut Department of Environmental Protection (DEP) staff to harmonize environmental interest information from disparate systems in a single agency-wide data repository (known as CFI). SIMS provides tools for identifying and resolving duplicate data, querying data (using both

Map ID
Direction
Distance
Elevation

MAP FINDINGS

Site

Database(s)

EDR ID Number
EPA ID Number

FIRESTONE STORE 7055 (Continued)

1000222602

tabular and geospatial methods), and viewing/maintaining documents associated to the data.

[Click this hyperlink](#) while viewing on your computer to access additional FINDS: detail in the EDR Site Report.

ECHO:

Envid: 1000222602
Registry ID: 110003017128
DFR URL: <http://echo.epa.gov/detailed-facility-report?fid=110003017128>
Name: FIRESTONE STORE 7055
Address: 1400 MAIN ST
City,State,Zip: HARTFORD, CT 06103

RI MANIFEST:

Name: FIRESTONE
Address: 1400 MAIN ST
City,State,Zip: HARTFORD, CT 06103
EPA Id: CTD062211230
GEN Cert Date: 6/27/2008
Manifest Document Number: 001099753FLE
Waste Description: NON HAZ LIQUIDS FOR LANDFILL
TSDf Id: rid040098352
TSDf Name: Northland Environmental Inc.
Qty: 250
WT/Vol Units: P
TSDf Date: 6/27/2008
Transporter 2 Id: Not reported
Item Number: 75383076
Transporter 2 Name: Not reported
Transporter Name 2: 21ST CENTURY ENV MGT
Transporter EPAID: RID980906986
Transporter Receipt Date: 6/27/2008
Number Of Containers: Not reported
Container Type: Not reported
Waste Code1: NONE
Waste Code2: Not reported
Waste Code3: Not reported
Waste Code4: Not reported
Waste Code5: Not reported
Waste Code6: Not reported
Fee Exempt Code: Not reported
Comment: Not reported
Transporter Name 2: Not reported
Company Permit Number: Not reported
Year: Not reported
Quarter: Not reported
Transporter Contact Name: Not reported
Transporter Contact Email: Not reported
Filing Date: Not reported
Total Fee: Not reported
Billing Name: Not reported
Paid Date: Not reported
Paid Time: Not reported
Facility Receipt Date: Not reported
Fee: Not reported
Manifest Created Date: Not reported

Map ID
Direction
Distance
Elevation

MAP FINDINGS

Site

Database(s)

EDR ID Number
EPA ID Number

FIRESTONE STORE 7055 (Continued)

1000222602

Manifest Updated Date:	Not reported
RI MANIFEST:	
Transporter Receipt Date:	Not reported
Number Of Containers:	Not reported
Container Type:	Not reported
Waste Code1:	P
Waste Code2:	Not reported
Waste Code3:	Not reported
Waste Code4:	Not reported
Waste Code5:	Not reported
Waste Code6:	Not reported
Comment:	Not reported
Fee Exempt Code:	Not reported
TSDf Name:	Not reported
TSDf Id:	Not reported
Transporter Name 2:	Not reported
Company Permit Number:	Not reported
Year:	Not reported
EPA ID:	CTD062211230
Manifest Docket Number:	001099820FLE
Quarter:	Not reported
Waste Description:	PURGE WATER
Transporter Contact Name:	Not reported
Quantity:	375
Transporter Contact Email:	Not reported
WT/Vol Units:	C
Filing Date:	Not reported
Total Fee:	Not reported
Item Number:	686480
Transporter Name:	21ST CENTURY ENV MGT LLC, OF RI
Billing Name:	Not reported
Transporter EPA ID:	RID980906986
Date Paid:	Not reported
Time Paid:	Not reported
GEN Cert Date:	2/27/2009
Facility Receipt Date:	Not reported
Fee:	Not reported
Transporter 2 Receipt Date:	Not reported
Manifest Created Date:	Not reported
TSDf Receipt Date:	Not reported
Transporter 2 ID:	Not reported
Manifest Updated Date:	Not reported
Transporter Receipt Date:	Not reported
Number Of Containers:	Not reported
Container Type:	Not reported
Waste Code1:	P
Waste Code2:	Not reported
Waste Code3:	Not reported
Waste Code4:	Not reported
Waste Code5:	Not reported
Waste Code6:	Not reported
Comment:	Not reported
Fee Exempt Code:	Not reported
TSDf Name:	Not reported
TSDf Id:	Not reported
Transporter Name 2:	Not reported

Map ID
Direction
Distance
Elevation

MAP FINDINGS

Site

Database(s)

EDR ID Number
EPA ID Number

FIRESTONE STORE 7055 (Continued)

1000222602

Company Permit Number:	Not reported
Year:	Not reported
EPA ID:	CTD062211230
Manifest Docket Number:	001099820FLE
Quarter:	Not reported
Waste Description:	PURGE WATER
Transporter Contact Name:	Not reported
Quantity:	375
Transporter Contact Email:	Not reported
WT/Vol Units:	C
Filing Date:	Not reported
Total Fee:	Not reported
Item Number:	686480
Transporter Name:	21ST CENTURY ENV MGT LLC, OF RI
Billing Name:	Not reported
Transporter EPA ID:	RID980906986
Date Paid:	Not reported
Time Paid:	Not reported
GEN Cert Date:	2/27/2009
Facility Receipt Date:	Not reported
Fee:	Not reported
Transporter 2 Receipt Date:	Not reported
Manifest Created Date:	Not reported
TSDf Receipt Date:	Not reported
Transporter 2 ID:	Not reported
Manifest Updated Date:	Not reported
Transporter Receipt Date:	6/27/2008
Number Of Containers:	Not reported
Container Type:	Not reported
Waste Code1:	NONE
Waste Code2:	Not reported
Waste Code3:	Not reported
Waste Code4:	Not reported
Waste Code5:	Not reported
Waste Code6:	Not reported
Comment:	Not reported
Fee Exempt Code:	Not reported
TSDf Name:	Northland Environmental Inc.
TSDf Id:	rid040098352
Transporter Name 2:	Not reported
Company Permit Number:	Not reported
Year:	Not reported
EPA ID:	CTD062211230
Manifest Docket Number:	001099753FLE
Quarter:	Not reported
Waste Description:	NON HAZ LIQUIDS FOR LANDFILL
Transporter Contact Name:	Not reported
Quantity:	250
Transporter Contact Email:	Not reported
WT/Vol Units:	P
Filing Date:	Not reported
Total Fee:	Not reported
Item Number:	75383076
Transporter Name:	21ST CENTURY ENV MGT
Billing Name:	Not reported
Transporter EPA ID:	RID980906986

Map ID
Direction
Distance
Elevation

MAP FINDINGS

Site

Database(s)

EDR ID Number
EPA ID Number

FIRESTONE STORE 7055 (Continued)

1000222602

Date Paid:	Not reported
Time Paid:	Not reported
GEN Cert Date:	6/27/2008
Facility Receipt Date:	Not reported
Fee:	Not reported
Transporter 2 Receipt Date:	Not reported
Manifest Created Date:	Not reported
TSDf Receipt Date:	6/27/2008
Transporter 2 ID:	Not reported
Manifest Updated Date:	Not reported
Transporter Receipt Date:	6/27/2008
Number Of Containers:	Not reported
Container Type:	Not reported
Waste Code1:	NONE
Waste Code2:	Not reported
Waste Code3:	Not reported
Waste Code4:	Not reported
Waste Code5:	Not reported
Waste Code6:	Not reported
Comment:	Not reported
Fee Exempt Code:	Not reported
TSDf Name:	Northland Environmental Inc.
TSDf Id:	rid040098352
Transporter Name 2:	Not reported
Company Permit Number:	Not reported
Year:	Not reported
EPA ID:	CTD062211230
Manifest Docket Number:	001099753FLE
Quarter:	Not reported
Waste Description:	NON HAZ LIQUIDS FOR LANDFILL
Transporter Contact Name:	Not reported
Quantity:	250
Transporter Contact Email:	Not reported
WT/Vol Units:	P
Filing Date:	Not reported
Total Fee:	Not reported
Item Number:	75383076
Transporter Name:	21ST CENTURY ENV MGT
Billing Name:	Not reported
Transporter EPA ID:	RID980906986
Date Paid:	Not reported
Time Paid:	Not reported
GEN Cert Date:	6/27/2008
Facility Receipt Date:	Not reported
Fee:	Not reported
Transporter 2 Receipt Date:	Not reported
Manifest Created Date:	Not reported
TSDf Receipt Date:	6/27/2008
Transporter 2 ID:	Not reported
Manifest Updated Date:	Not reported

CT MANIFEST:

Name:	FIRESTONE TIRE & RUBBER CO
Address:	1400 MAIN ST
Phone:	Not reported

Map ID
Direction
Distance
Elevation

MAP FINDINGS

Site

Database(s)

EDR ID Number
EPA ID Number

FIRESTONE STORE 7055 (Continued)

1000222602

Country: Not reported
Manifest ID: CTF0105006
EPA ID: CTD062211230

Hazardous Waste Manifest:
Year: 1995
Manifest: CTF0472012
EPA ID: CTD062211230
Generator Mailing Address: 1400 MAIN ST
Generator City,State,Zip: HARTFORD, CT 06103
Discrepancies: Y
Date Shipped: 1995-09-22
Date Received: 1995-09-22
Transporter 2 Date: Not reported
TSDf EPA ID: CTD000845982
TSDf Name: SAFETY KLEEN CORP 2 070 01
TSDf Address: 24 BRIXTON ST
TSDf City,State,Zip: WEST HARTFORD, CT 06107
TSDf Country: USA
Transporter EPA ID: ILD984908202
Transporter Name: SAFETY KLEEN CORP
Transporter Address: Not reported
Transporter City,State,Zip: CT
Transporter Country: USA
Transporter 2 EPA ID: Not reported
Transporter 2 Name: Not reported
Transporter 2 Address: Not reported
Transporter 2 City,State,Zip: CT
Transporter 2 Country: USA
US DOT Description: HAZARDOUS WASTE LIQUID NOS
Number of Containers: 001
Container Type: DF
Quantity/Weight/Volume: 5/G
Batch Number: 654
EPA Waste Codes: D039 - TETRACHLOROETHYLENE
Copies: 1
Alternate Facility Name: Not reported
Alternate Facility Address: Not reported
Alternate Facility State: Not reported
Alternate Facility Date: Not reported

Year: 1993
Manifest: CTF0319385
EPA ID: CTD062211230
Generator Mailing Address: 1400 MAIN ST
Generator City,State,Zip: HARTFORD, CT 06103
Discrepancies: N
Date Shipped: 1993-02-15
Date Received: 1993-02-15
Transporter 2 Date: Not reported
TSDf EPA ID: CTD000845982
TSDf Name: SAFETY KLEEN CORP 2 070 01
TSDf Address: 24 BRIXTON ST
TSDf City,State,Zip: WEST HARTFORD, CT 06107
TSDf Country: USA
Transporter EPA ID: ILD051060408
Transporter Name: SAFETY KLEEN CORP (TRANSP)
Transporter Address: Not reported

Map ID
Direction
Distance
Elevation

MAP FINDINGS

Site

Database(s)

EDR ID Number
EPA ID Number

FIRESTONE STORE 7055 (Continued)

1000222602

Transporter City,State,Zip: CT
Transporter Country: USA
Transporter 2 EPA ID: Not reported
Transporter 2 Name: Not reported
Transporter 2 Address: Not reported
Transporter 2 City,State,Zip: CT
Transporter 2 Country: USA
US DOT Description: WASTE COMBUSTIBLE LIQUID
Number of Containers: 001
Container Type: DM
Quantity/Weight/Volume: 12/G
Batch Number: 999999
EPA Waste Codes: D001 - IGNITABLE WASTE
Copies: 1
Alternate Facility Name: Not reported
Alternate Facility Address: Not reported
Alternate Facility State: Not reported
Alternate Facility Date: Not reported

Year: 1992
Manifest: CTF0145757
EPA ID: CTD062211230
Generator Mailing Address: 1400 MAIN ST
Generator City,State,Zip: HARTFORD, CT 06103
Discrepancies: N
Date Shipped: 1992-10-29
Date Received: 1992-10-29
Transporter 2 Date: Not reported
TSDf EPA ID: CTD000845982
TSDf Name: SAFETY KLEEN CORP 2-070-01
TSDf Address: 24 BRIXTON ST
TSDf City,State,Zip: WEST HARTFORD, CT 06107
TSDf Country: USA
Transporter EPA ID: ILD051060408
Transporter Name: SAFETY KLEEN CORP (TRANSP)
Transporter Address: Not reported
Transporter City,State,Zip: CT
Transporter Country: USA
Transporter 2 EPA ID: Not reported
Transporter 2 Name: Not reported
Transporter 2 Address: Not reported
Transporter 2 City,State,Zip: CT
Transporter 2 Country: USA
US DOT Description: WASTE COMBUSTIBLE LIQUID
Number of Containers: 001
Container Type: DM
Quantity/Weight/Volume: 86/P
Batch Number: 999999
EPA Waste Codes: D001 - IGNITABLE WASTE
Copies: 1
Alternate Facility Name: Not reported
Alternate Facility Address: Not reported
Alternate Facility State: Not reported
Alternate Facility Date: Not reported

Year: 1992
Manifest: CTF0100698

Map ID
Direction
Distance
Elevation

MAP FINDINGS

Site

Database(s)

EDR ID Number
EPA ID Number

FIRESTONE STORE 7055 (Continued)

1000222602

EPA ID: CTD062211230
Generator Mailing Address: 1400 MAIN ST
Generator City,State,Zip: HARTFORD, CT 06103
Discrepancies: N
Date Shipped: 1992-12-14
Date Received: 1992-12-14
Transporter 2 Date: Not reported
TSDf EPA ID: CTD000845982
TSDf Name: SAFETY KLEEN CORP 2-070-01
TSDf Address: 24 BRIXTON ST
TSDf City,State,Zip: WEST HARTFORD, CT 06107
TSDf Country: USA
Transporter EPA ID: ILD051060408
Transporter Name: SAFETY KLEEN CORP (TRANSP)
Transporter Address: Not reported
Transporter City,State,Zip: CT
Transporter Country: USA
Transporter 2 EPA ID: Not reported
Transporter 2 Name: Not reported
Transporter 2 Address: Not reported
Transporter 2 City,State,Zip: CT
Transporter 2 Country: USA
US DOT Description: WASTE LIQ NOS MIN'L SPIRITS
Number of Containers: 001
Container Type: DM
Quantity/Weight/Volume: 86/P
Batch Number: 999999
EPA Waste Codes: D001 - IGNITABLE WASTE
Copies: 1
Alternate Facility Name: Not reported
Alternate Facility Address: Not reported
Alternate Facility State: Not reported
Alternate Facility Date: Not reported

Year: 1992
Manifest: CTF0105006
EPA ID: CTD062211230
Generator Mailing Address: 1400 MAIN ST
Generator City,State,Zip: HARTFORD, CT 06103
Discrepancies: N
Date Shipped: 1992-09-04
Date Received: 1992-09-04
Transporter 2 Date: Not reported
TSDf EPA ID: CTD000845982
TSDf Name: SAFETY-KLEEN CORP
TSDf Address: 24 BRIXTON ST
TSDf City,State,Zip: WEST HARTFORD, CT 06110
TSDf Country: USA
Transporter EPA ID: ILD051060408
Transporter Name: SAFETY KLEEN CORP (TRANSP)
Transporter Address: Not reported
Transporter City,State,Zip: CT
Transporter Country: USA
Transporter 2 EPA ID: Not reported
Transporter 2 Name: Not reported
Transporter 2 Address: Not reported
Transporter 2 City,State,Zip: CT

Map ID
Direction
Distance
Elevation

MAP FINDINGS

Site

Database(s)

EDR ID Number
EPA ID Number

FIRESTONE STORE 7055 (Continued)

1000222602

Transporter 2 Country: USA
US DOT Description: WASTE COMBUSTIBLE LIQUID
Number of Containers: 001
Container Type: DM
Quantity/Weight/Volume: 86/P
Batch Number: 999999
EPA Waste Codes: D001 - IGNITABLE WASTE
Copies: 1
Alternate Facility Name: Not reported
Alternate Facility Address: Not reported
Alternate Facility State: Not reported
Alternate Facility Date: Not reported

Year: 1991
Manifest: CTF0090117
EPA ID: CTD062211230
Generator Mailing Address: 1400 MAIN ST
Generator City,State,Zip: HARTFORD, CT 06103
Discrepancies: R
Date Shipped: 1991-05-10
Date Received: Not reported
Transporter 2 Date: Not reported
TSDf EPA ID: CTD072138969
TSDf Name: ENVIRONMENTAL WASTE RESOURCES INC
TSDf Address: 130 FREIGHT ST
TSDf City,State,Zip: WATERBURY, CT 06702
TSDf Country: USA
Transporter EPA ID: ILD051060408
Transporter Name: SAFETY-KLEEN CORP (TRANSPORTER ONLY)
Transporter Address: Not reported
Transporter City,State,Zip: CT
Transporter Country: USA
Transporter 2 EPA ID: Not reported
Transporter 2 Name: Not reported
Transporter 2 Address: Not reported
Transporter 2 City,State,Zip: CT
Transporter 2 Country: USA
US DOT Description: HAZARDOUS WASTE LIQUID, NOS
Number of Containers: 001
Container Type: TT
Quantity/Weight/Volume: 150/G
Batch Number: 999999
EPA Waste Codes: D008 - LEAD
Copies: 1
Alternate Facility Name: Not reported
Alternate Facility Address: Not reported
Alternate Facility State: Not reported
Alternate Facility Date: Not reported

Map ID
Direction
Distance
Elevation

MAP FINDINGS

Site

Database(s)

EDR ID Number
EPA ID Number

C13
WSW
< 1/8
0.069 mi.
363 ft.

HARTFORD CITY OF
31 ATLANTIC ST
HARTFORD, CT 06103

CT MANIFEST **S111316254**
N/A

Site 1 of 4 in cluster C

Relative:
Higher

CT MANIFEST:

Actual:
82 ft.

Name: HARTFORD CITY OF
Address: 31 ATLANTIC ST
Phone: Not reported
Country: Not reported
Manifest ID: 000437740JJK
EPA ID: CTP000030476

Hazardous Waste Manifest:

Year: 2008
Manifest: 000437736JJK
EPA ID: CTP000030476
Generator Mailing Address: 550 MAIN ST
Generator City,State,Zip: HARTFORD, CT 06103-
Discrepancies: Not reported
Date Shipped: 2008-09-12
Date Received: 2008-09-19
Transporter 2 Date: Not reported
TSD EPA ID: RID040098352
TSD Name: NORTHLAND ENVIRONMENTAL INC
TSD Address: 275 ALLENS AVE
TSD City,State,Zip: PROVIDENCE, RI 02905
TSD Country: USA
Transporter EPA ID: CTD018811802
Transporter Name: ENVIRONMENTAL SERVICES INC
Transporter Address: 90 BROOKFIELD ST
Transporter City,State,Zip: SOUTH WINDSOR, CT 06074
Transporter Country: USA
Transporter 2 EPA ID: Not reported
Transporter 2 Name: Not reported
Transporter 2 Address: Not reported
Transporter 2 City,State,Zip: CT
Transporter 2 Country: USA
US DOT Description: AEROSOLS, FLAMMABLE
Number of Containers: 1
Container Type: DF
Quantity/Weight/Volume: 70/P
Batch Number: 1025
EPA Waste Codes: D001 - IGNITABLE WASTE
Copies: 2
Alternate Facility Name: Not reported
Alternate Facility Address: Not reported
Alternate Facility State: Not reported
Alternate Facility Date: Not reported

Year: 2008
Manifest: 000437906JJK
EPA ID: CTP000030476
Generator Mailing Address: 550 MAIN ST
Generator City,State,Zip: HARTFORD, CT 06103-
Discrepancies: Not reported
Date Shipped: 2008-10-21
Date Received: 2008-10-24
Transporter 2 Date: Not reported

Map ID
Direction
Distance
Elevation

MAP FINDINGS

Site

Database(s)

EDR ID Number
EPA ID Number

HARTFORD CITY OF (Continued)

S111316254

TSDF EPA ID: RID040098352
TSDF Name: NORTHLAND ENVIRONMENTAL INC
TSDF Address: 275 ALLENS AVE
TSDF City,State,Zip: PROVIDENCE, RI 02905
TSDF Country: USA
Transporter EPA ID: CTD018811802
Transporter Name: ENVIRONMENTAL SERVICES INC
Transporter Address: 90 BROOKFIELD STREET
Transporter City,State,Zip: SOUTH WINDSOR, CT 06074
Transporter Country: USA
Transporter 2 EPA ID: Not reported
Transporter 2 Name: Not reported
Transporter 2 Address: Not reported
Transporter 2 City,State,Zip: CT
Transporter 2 Country: USA
US DOT Description: CORROSIVE LIQUID, ACIDIC, INORGANIC, N.O.S.
Number of Containers: 1
Container Type: DF
Quantity/Weight/Volume: 5/P
Batch Number: 564, 1082
EPA Waste Codes: D002 - CORROSIVE WASTE
Copies: 1, 6
Alternate Facility Name: Not reported
Alternate Facility Address: Not reported
Alternate Facility State: Not reported
Alternate Facility Date: Not reported

Year: 2008
Manifest: 000437736JJK
EPA ID: CTP000030476
Generator Mailing Address: 550 MAIN ST
Generator City,State,Zip: HARTFORD, CT 06103-
Discrepancies: Not reported
Date Shipped: 2008-09-12
Date Received: 2008-09-19
Transporter 2 Date: Not reported
TSDF EPA ID: RID040098352
TSDF Name: NORTHLAND ENVIRONMENTAL INC
TSDF Address: 275 ALLENS AVE
TSDF City,State,Zip: PROVIDENCE, RI 02905
TSDF Country: USA
Transporter EPA ID: CTD018811802
Transporter Name: ENVIRONMENTAL SERVICES INC
Transporter Address: 90 BROOKFIELD ST
Transporter City,State,Zip: SOUTH WINDSOR, CT 06074
Transporter Country: USA
Transporter 2 EPA ID: Not reported
Transporter 2 Name: Not reported
Transporter 2 Address: Not reported
Transporter 2 City,State,Zip: CT
Transporter 2 Country: USA
US DOT Description: AEROSOLS, FLAMMABLE
Number of Containers: 1
Container Type: DF
Quantity/Weight/Volume: 60/P
Batch Number: 1025
EPA Waste Codes: D001, U226, U411 - Not reported

Map ID
Direction
Distance
Elevation

MAP FINDINGS

Site

Database(s)

EDR ID Number
EPA ID Number

HARTFORD CITY OF (Continued)

S111316254

Copies: 2
Alternate Facility Name: Not reported
Alternate Facility Address: Not reported
Alternate Facility State: Not reported
Alternate Facility Date: Not reported

Year: 2008
Manifest: 000437736JJK
EPA ID: CTP000030476
Generator Mailing Address: 550 MAIN ST
Generator City,State,Zip: HARTFORD, CT 06103-
Discrepancies: Not reported
Date Shipped: 2008-09-12
Date Received: 2008-09-19
Transporter 2 Date: Not reported
TSDf EPA ID: RID040098352
TSDf Name: NORTHLAND ENVIRONMENTAL INC
TSDf Address: 275 ALLENS AVE
TSDf City,State,Zip: PROVIDENCE, RI 02905
TSDf Country: USA
Transporter EPA ID: CTD018811802
Transporter Name: ENVIRONMENTAL SERVICES INC
Transporter Address: 90 BROOKFIELD ST
Transporter City,State,Zip: SOUTH WINDSOR, CT 06074
Transporter Country: USA
Transporter 2 EPA ID: Not reported
Transporter 2 Name: Not reported
Transporter 2 Address: Not reported
Transporter 2 City,State,Zip: CT
Transporter 2 Country: USA
US DOT Description: AEROSOLS, FLAMMABLE
Number of Containers: 1
Container Type: DF
Quantity/Weight/Volume: 15/P
Batch Number: 1025
EPA Waste Codes: D001 - IGNITABLE WASTE
Copies: 2
Alternate Facility Name: Not reported
Alternate Facility Address: Not reported
Alternate Facility State: Not reported
Alternate Facility Date: Not reported

Year: 2008
Manifest: 000437737JJK
EPA ID: CTP000030476
Generator Mailing Address: 550 MAIN ST
Generator City,State,Zip: HARTFORD, CT 06103-
Discrepancies: Not reported
Date Shipped: 2008-09-12
Date Received: 2008-09-19
Transporter 2 Date: Not reported
TSDf EPA ID: RID040098352
TSDf Name: NORTHLAND ENVIRONMENTAL INC
TSDf Address: 275 ALLENS AVE
TSDf City,State,Zip: PROVIDENCE, RI 02905
TSDf Country: USA
Transporter EPA ID: CTD018811802

Map ID
Direction
Distance
Elevation

MAP FINDINGS

Site

Database(s)

EDR ID Number
EPA ID Number

HARTFORD CITY OF (Continued)

S111316254

Transporter Name: ENVIRONMENTAL SERVICES INC
Transporter Address: 90 BROOKFIELD ST
Transporter City,State,Zip: SOUTH WINDSOR, CT 06074
Transporter Country: USA
Transporter 2 EPA ID: Not reported
Transporter 2 Name: Not reported
Transporter 2 Address: Not reported
Transporter 2 City,State,Zip: CT
Transporter 2 Country: USA
US DOT Description: Charcoal briquettes, shell, screenings, wood, etc.
Number of Containers: 1
Container Type: DF
Quantity/Weight/Volume: 6/P
Batch Number: 1025
EPA Waste Codes: D001 - IGNITABLE WASTE
Copies: 2
Alternate Facility Name: Not reported
Alternate Facility Address: Not reported
Alternate Facility State: Not reported
Alternate Facility Date: Not reported

Year: 2008
Manifest: 000437737JJK
EPA ID: CTP000030476
Generator Mailing Address: 550 MAIN ST
Generator City,State,Zip: HARTFORD, CT 06103-
Discrepancies: Not reported
Date Shipped: 2008-09-12
Date Received: 2008-09-19
Transporter 2 Date: Not reported
TSDf EPA ID: RID040098352
TSDf Name: NORTHLAND ENVIRONMENTAL INC
TSDf Address: 275 ALLENS AVE
TSDf City,State,Zip: PROVIDENCE, RI 02905
TSDf Country: USA
Transporter EPA ID: CTD018811802
Transporter Name: ENVIRONMENTAL SERVICES INC
Transporter Address: 90 BROOKFIELD ST
Transporter City,State,Zip: SOUTH WINDSOR, CT 06074
Transporter Country: USA
Transporter 2 EPA ID: Not reported
Transporter 2 Name: Not reported
Transporter 2 Address: Not reported
Transporter 2 City,State,Zip: CT
Transporter 2 Country: USA
US DOT Description: FLAMMABLE LIQUIDS, TOXIC, N.O.S.
Number of Containers: 1
Container Type: DF
Quantity/Weight/Volume: 10/P
Batch Number: 1025
EPA Waste Codes: D001, U002, U080, U210 - Not reported
Copies: 2
Alternate Facility Name: Not reported
Alternate Facility Address: Not reported
Alternate Facility State: Not reported
Alternate Facility Date: Not reported

Map ID
Direction
Distance
Elevation

MAP FINDINGS

Site

Database(s)

EDR ID Number
EPA ID Number

HARTFORD CITY OF (Continued)

S111316254

Year: 2008
Manifest: 000437737JJK
EPA ID: CTP000030476
Generator Mailing Address: 550 MAIN ST
Generator City,State,Zip: HARTFORD, CT 06103-
Discrepancies: Not reported
Date Shipped: 2008-09-12
Date Received: 2008-09-19
Transporter 2 Date: Not reported
TSDf EPA ID: RID040098352
TSDf Name: NORTHLAND ENVIRONMENTAL INC
TSDf Address: 275 ALLENS AVE
TSDf City,State,Zip: PROVIDENCE, RI 02905
TSDf Country: USA
Transporter EPA ID: CTD018811802
Transporter Name: ENVIRONMENTAL SERVICES INC
Transporter Address: 90 BROOKFIELD ST
Transporter City,State,Zip: SOUTH WINDSOR, CT 06074
Transporter Country: USA
Transporter 2 EPA ID: Not reported
Transporter 2 Name: Not reported
Transporter 2 Address: Not reported
Transporter 2 City,State,Zip: CT
Transporter 2 Country: USA
US DOT Description: PESTICIDES, LIQUID, FLAMMABLE, TOXIC, flash point <23 C
Number of Containers: 1
Container Type: DF
Quantity/Weight/Volume: 40/P
Batch Number: 1025
EPA Waste Codes: D001, D014 - Not reported
Copies: 2
Alternate Facility Name: Not reported
Alternate Facility Address: Not reported
Alternate Facility State: Not reported
Alternate Facility Date: Not reported

Year: 2008
Manifest: 000437738JJK
EPA ID: CTP000030476
Generator Mailing Address: 550 MAIN ST
Generator City,State,Zip: HARTFORD, CT 06103-
Discrepancies: Not reported
Date Shipped: 2008-09-12
Date Received: 2008-09-19
Transporter 2 Date: Not reported
TSDf EPA ID: RID040098352
TSDf Name: NORTHLAND ENVIRONMENTAL INC
TSDf Address: 275 ALLENS AVE
TSDf City,State,Zip: PROVIDENCE, RI 02905
TSDf Country: USA
Transporter EPA ID: CTD018811802
Transporter Name: ENVIRONMENTAL SERVICES INC
Transporter Address: 90 BROOKFIELD ST
Transporter City,State,Zip: SOUTH WINDSOR, CT 06074
Transporter Country: USA
Transporter 2 EPA ID: Not reported
Transporter 2 Name: Not reported

Map ID
Direction
Distance
Elevation

MAP FINDINGS

Site

Database(s)

EDR ID Number
EPA ID Number

HARTFORD CITY OF (Continued)

S111316254

Transporter 2 Address: Not reported
Transporter 2 City,State,Zip: CT
Transporter 2 Country: USA
US DOT Description: TOXIC SOLIDS, ORGANIC, N.O.S.
Number of Containers: 1
Container Type: DF
Quantity/Weight/Volume: 40/P
Batch Number: 1025
EPA Waste Codes: D016, U072 - Not reported
Copies: 2
Alternate Facility Name: Not reported
Alternate Facility Address: Not reported
Alternate Facility State: Not reported
Alternate Facility Date: Not reported

Year: 2008
Manifest: 000437738JJK
EPA ID: CTP000030476
Generator Mailing Address: 550 MAIN ST
Generator City,State,Zip: HARTFORD, CT 06103-
Discrepancies: Not reported
Date Shipped: 2008-09-12
Date Received: 2008-09-19
Transporter 2 Date: Not reported
TSDf EPA ID: RID040098352
TSDf Name: NORTHLAND ENVIRONMENTAL INC
TSDf Address: 275 ALLENS AVE
TSDf City,State,Zip: PROVIDENCE, RI 02905
TSDf Country: USA
Transporter EPA ID: CTD018811802
Transporter Name: ENVIRONMENTAL SERVICES INC
Transporter Address: 90 BROOKFIELD ST
Transporter City,State,Zip: SOUTH WINDSOR, CT 06074
Transporter Country: USA
Transporter 2 EPA ID: Not reported
Transporter 2 Name: Not reported
Transporter 2 Address: Not reported
Transporter 2 City,State,Zip: CT
Transporter 2 Country: USA
US DOT Description: PESTICIDES, LIQUID, TOXIC, N.O.S.
Number of Containers: 1
Container Type: DF
Quantity/Weight/Volume: 45/P
Batch Number: 1025
EPA Waste Codes: U244, U279 - Not reported
Copies: 2
Alternate Facility Name: Not reported
Alternate Facility Address: Not reported
Alternate Facility State: Not reported
Alternate Facility Date: Not reported

Year: 2008
Manifest: 000437738JJK
EPA ID: CTP000030476
Generator Mailing Address: 550 MAIN ST
Generator City,State,Zip: HARTFORD, CT 06103-
Discrepancies: Not reported

Map ID
Direction
Distance
Elevation

MAP FINDINGS

Site

Database(s)

EDR ID Number
EPA ID Number

HARTFORD CITY OF (Continued)

S111316254

Date Shipped: 2008-09-12
Date Received: 2008-09-19
Transporter 2 Date: Not reported
TSDf EPA ID: RID040098352
TSDf Name: NORTHLAND ENVIRONMENTAL INC
TSDf Address: 275 ALLENS AVE
TSDf City,State,Zip: PROVIDENCE, RI 02905
TSDf Country: USA
Transporter EPA ID: CTD018811802
Transporter Name: ENVIRONMENTAL SERVICES INC
Transporter Address: 90 BROOKFIELD ST
Transporter City,State,Zip: SOUTH WINDSOR, CT 06074
Transporter Country: USA
Transporter 2 EPA ID: Not reported
Transporter 2 Name: Not reported
Transporter 2 Address: Not reported
Transporter 2 City,State,Zip: CT
Transporter 2 Country: USA
US DOT Description: TOXIC LIQUIDS, ORGANIC, N.O.S.
Number of Containers: 1
Container Type: DF
Quantity/Weight/Volume: 80/P
Batch Number: 1025
EPA Waste Codes: U108, U226 - Not reported
Copies: 2
Alternate Facility Name: Not reported
Alternate Facility Address: Not reported
Alternate Facility State: Not reported
Alternate Facility Date: Not reported

Year: 2008
Manifest: 000437739JJK
EPA ID: CTP000030476
Generator Mailing Address: 550 MAIN ST
Generator City,State,Zip: HARTFORD, CT 06103-
Discrepancies: Not reported
Date Shipped: 2008-09-12
Date Received: 2008-09-19
Transporter 2 Date: Not reported
TSDf EPA ID: RID040098352
TSDf Name: NORTHLAND ENVIRONMENTAL INC
TSDf Address: 275 ALLENS AVE
TSDf City,State,Zip: PROVIDENCE, RI 02905
TSDf Country: USA
Transporter EPA ID: CTD018811802
Transporter Name: ENVIRONMENTAL SERVICES INC
Transporter Address: 90 BROOKFIELD ST
Transporter City,State,Zip: SOUTH WINDSOR, CT 06074
Transporter Country: USA
Transporter 2 EPA ID: Not reported
Transporter 2 Name: Not reported
Transporter 2 Address: Not reported
Transporter 2 City,State,Zip: CT
Transporter 2 Country: USA
US DOT Description: CORROSIVE LIQUIDS, ACIDIC, INORGANIC, N.O.S.
Number of Containers: 1
Container Type: DF

Map ID
Direction
Distance
Elevation

MAP FINDINGS

Site

Database(s)

EDR ID Number
EPA ID Number

HARTFORD CITY OF (Continued)

S111316254

Quantity/Weight/Volume: 50/P
Batch Number: 1025
EPA Waste Codes: D002 - CORROSIVE WASTE
Copies: 2
Alternate Facility Name: Not reported
Alternate Facility Address: Not reported
Alternate Facility State: Not reported
Alternate Facility Date: Not reported

Year: 2008
Manifest: 000437739JJK
EPA ID: CTP000030476
Generator Mailing Address: 550 MAIN ST
Generator City,State,Zip: HARTFORD, CT 06103-
Discrepancies: Not reported
Date Shipped: 2008-09-12
Date Received: 2008-09-19
Transporter 2 Date: Not reported
TSDf EPA ID: RID040098352
TSDf Name: NORTHLAND ENVIRONMENTAL INC
TSDf Address: 275 ALLENS AVE
TSDf City,State,Zip: PROVIDENCE, RI 02905
TSDf Country: USA
Transporter EPA ID: CTD018811802
Transporter Name: ENVIRONMENTAL SERVICES INC
Transporter Address: 90 BROOKFIELD ST
Transporter City,State,Zip: SOUTH WINDSOR, CT 06074
Transporter Country: USA
Transporter 2 EPA ID: Not reported
Transporter 2 Name: Not reported
Transporter 2 Address: Not reported
Transporter 2 City,State,Zip: CT
Transporter 2 Country: USA
US DOT Description: CORROSIVE LIQUIDS, N.O.S.
Number of Containers: 1
Container Type: DF
Quantity/Weight/Volume: 15/P
Batch Number: 1025
EPA Waste Codes: D002 - CORROSIVE WASTE
Copies: 2
Alternate Facility Name: Not reported
Alternate Facility Address: Not reported
Alternate Facility State: Not reported
Alternate Facility Date: Not reported

Year: 2008
Manifest: 000437739JJK
EPA ID: CTP000030476
Generator Mailing Address: 550 MAIN ST
Generator City,State,Zip: HARTFORD, CT 06103-
Discrepancies: Not reported
Date Shipped: 2008-09-12
Date Received: 2008-09-19
Transporter 2 Date: Not reported
TSDf EPA ID: RID040098352
TSDf Name: NORTHLAND ENVIRONMENTAL INC
TSDf Address: 275 ALLENS AVE

Map ID
Direction
Distance
Elevation

MAP FINDINGS

Site

Database(s)

EDR ID Number
EPA ID Number

HARTFORD CITY OF (Continued)

S111316254

TSDF City,State,Zip: PROVIDENCE, RI 02905
TSDF Country: USA
Transporter EPA ID: CTD018811802
Transporter Name: ENVIRONMENTAL SERVICES INC
Transporter Address: 90 BROOKFIELD ST
Transporter City,State,Zip: SOUTH WINDSOR, CT 06074
Transporter Country: USA
Transporter 2 EPA ID: Not reported
Transporter 2 Name: Not reported
Transporter 2 Address: Not reported
Transporter 2 City,State,Zip: CT
Transporter 2 Country: USA
US DOT Description: MERCURY
Number of Containers: 1
Container Type: DF
Quantity/Weight/Volume: 5/P
Batch Number: 1025
EPA Waste Codes: D009 - MERCURY
Copies: 2
Alternate Facility Name: Not reported
Alternate Facility Address: Not reported
Alternate Facility State: Not reported
Alternate Facility Date: Not reported

Year: 2008
Manifest: 000437740JJK
EPA ID: CTP000030476
Generator Mailing Address: 550 MAIN ST
Generator City,State,Zip: HARTFORD, CT 06103-
Discrepancies: Not reported
Date Shipped: 2008-09-12
Date Received: 2008-09-19
Transporter 2 Date: Not reported
TSDF EPA ID: RID040098352
TSDF Name: NORTHLAND ENVIRONMENTAL INC
TSDF Address: 275 ALLENS AVE
TSDF City,State,Zip: PROVIDENCE, RI 02905
TSDF Country: USA
Transporter EPA ID: CTD018811802
Transporter Name: ENVIRONMENTAL SERVICES INC
Transporter Address: 90 BROOKFIELD ST
Transporter City,State,Zip: SOUTH WINDSOR, CT 06074
Transporter Country: USA
Transporter 2 EPA ID: Not reported
Transporter 2 Name: Not reported
Transporter 2 Address: Not reported
Transporter 2 City,State,Zip: CT
Transporter 2 Country: USA
US DOT Description: CORROSIVE LIQUIDS, N.O.S.
Number of Containers: 1
Container Type: DF
Quantity/Weight/Volume: 20/G
Batch Number: 1025
EPA Waste Codes: D002 - CORROSIVE WASTE
Copies: 2
Alternate Facility Name: Not reported
Alternate Facility Address: Not reported

Map ID
Direction
Distance
Elevation

MAP FINDINGS

Site

Database(s)

EDR ID Number
EPA ID Number

HARTFORD CITY OF (Continued)

S111316254

Alternate Facility State:	Not reported
Alternate Facility Date:	Not reported
Year:	2008
Manifest:	000437740JJK
EPA ID:	CTP000030476
Generator Mailing Address:	550 MAIN ST
Generator City,State,Zip:	HARTFORD, CT 06103-
Discrepancies:	Not reported
Date Shipped:	2008-09-12
Date Received:	2008-09-19
Transporter 2 Date:	Not reported
TSDf EPA ID:	RID040098352
TSDf Name:	NORTHLAND ENVIRONMENTAL INC
TSDf Address:	275 ALLENS AVE
TSDf City,State,Zip:	PROVIDENCE, RI 02905
TSDf Country:	USA
Transporter EPA ID:	CTD018811802
Transporter Name:	ENVIRONMENTAL SERVICES INC
Transporter Address:	90 BROOKFIELD ST
Transporter City,State,Zip:	SOUTH WINDSOR, CT 06074
Transporter Country:	USA
Transporter 2 EPA ID:	Not reported
Transporter 2 Name:	Not reported
Transporter 2 Address:	Not reported
Transporter 2 City,State,Zip:	CT
Transporter 2 Country:	USA
US DOT Description:	PAINT or PAINT RELATED MATERIAL
Number of Containers:	12
Container Type:	DM
Quantity/Weight/Volume:	600/G
Batch Number:	1025
EPA Waste Codes:	D001 - IGNITABLE WASTE
Copies:	2
Alternate Facility Name:	Not reported
Alternate Facility Address:	Not reported
Alternate Facility State:	Not reported
Alternate Facility Date:	Not reported
Year:	2008
Manifest:	000437744JJK
EPA ID:	CTP000030476
Generator Mailing Address:	550 MAIN ST
Generator City,State,Zip:	HARTFORD, CT 06103-
Discrepancies:	Not reported
Date Shipped:	2008-09-12
Date Received:	2008-09-19
Transporter 2 Date:	Not reported
TSDf EPA ID:	RID040098352
TSDf Name:	NORTHLAND ENVIRONMENTAL INC
TSDf Address:	275 ALLENS AVE
TSDf City,State,Zip:	PROVIDENCE, RI 02905
TSDf Country:	USA
Transporter EPA ID:	CTD018811802
Transporter Name:	ENVIRONMENTAL SERVICES INC
Transporter Address:	90 BROOKFIELD ST
Transporter City,State,Zip:	SOUTH WINDSOR, CT 06074

Map ID
Direction
Distance
Elevation

MAP FINDINGS

Site

Database(s)

EDR ID Number
EPA ID Number

HARTFORD CITY OF (Continued)

S111316254

Transporter Country: USA
Transporter 2 EPA ID: Not reported
Transporter 2 Name: Not reported
Transporter 2 Address: Not reported
Transporter 2 City,State,Zip: CT
Transporter 2 Country: USA
US DOT Description: BATTERIES, WET, FILLED WITH ACID
Number of Containers: 2
Container Type: DF
Quantity/Weight/Volume: 600/P
Batch Number: 1025
EPA Waste Codes: D002, D008 - Not reported
Copies: 2
Alternate Facility Name: Not reported
Alternate Facility Address: Not reported
Alternate Facility State: Not reported
Alternate Facility Date: Not reported

Year: 2008
Manifest: 000437904JJK
EPA ID: CTP000030476
Generator Mailing Address: 550 MAIN ST
Generator City,State,Zip: HARTFORD, CT 06103-
Discrepancies: Not reported
Date Shipped: 2008-10-21
Date Received: 2008-10-24
Transporter 2 Date: Not reported
TSDf EPA ID: RID040098352
TSDf Name: NORTHLAND ENVIRONMENTAL INC
TSDf Address: 275 ALLENS AVE
TSDf City,State,Zip: PROVIDENCE, RI 02905
TSDf Country: USA
Transporter EPA ID: CTD018811802
Transporter Name: ENVIRONMENTAL SERVICES INC
Transporter Address: 90 BROOKFIELD STREET
Transporter City,State,Zip: SOUTH WINDSOR, CT 06074
Transporter Country: USA
Transporter 2 EPA ID: Not reported
Transporter 2 Name: Not reported
Transporter 2 Address: Not reported
Transporter 2 City,State,Zip: CT
Transporter 2 Country: USA
US DOT Description: AEROSOLS, FLAMMABLE
Number of Containers: 1
Container Type: DF
Quantity/Weight/Volume: 20/P
Batch Number: 562, 1082
EPA Waste Codes: D001 - IGNITABLE WASTE
Copies: 1, 6
Alternate Facility Name: Not reported
Alternate Facility Address: Not reported
Alternate Facility State: Not reported
Alternate Facility Date: Not reported

Year: 2008
Manifest: 000437904JJK
EPA ID: CTP000030476

Map ID
Direction
Distance
Elevation

MAP FINDINGS

Site

Database(s)

EDR ID Number
EPA ID Number

HARTFORD CITY OF (Continued)

S111316254

Generator Mailing Address: 550 MAIN ST
Generator City,State,Zip: HARTFORD, CT 06103-
Discrepancies: Not reported
Date Shipped: 2008-10-21
Date Received: 2008-10-24
Transporter 2 Date: Not reported
TSDf EPA ID: RID040098352
TSDf Name: NORTHLAND ENVIRONMENTAL INC
TSDf Address: 275 ALLENS AVE
TSDf City,State,Zip: PROVIDENCE, RI 02905
TSDf Country: USA
Transporter EPA ID: CTD018811802
Transporter Name: ENVIRONMENTAL SERVICES INC
Transporter Address: 90 BROOKFIELD STREET
Transporter City,State,Zip: SOUTH WINDSOR, CT 06074
Transporter Country: USA
Transporter 2 EPA ID: Not reported
Transporter 2 Name: Not reported
Transporter 2 Address: Not reported
Transporter 2 City,State,Zip: CT
Transporter 2 Country: USA
US DOT Description: AEROSOLS, FLAMMABLE
Number of Containers: 1
Container Type: DF
Quantity/Weight/Volume: 20/P
Batch Number: 562, 1082
EPA Waste Codes: D001 - IGNITABLE WASTE
Copies: 1, 6
Alternate Facility Name: Not reported
Alternate Facility Address: Not reported
Alternate Facility State: Not reported
Alternate Facility Date: Not reported

Year: 2008
Manifest: 000437905JJK
EPA ID: CTP000030476
Generator Mailing Address: 550 MAIN ST
Generator City,State,Zip: HARTFORD, CT 06103-
Discrepancies: Not reported
Date Shipped: 2008-10-21
Date Received: 2008-10-24
Transporter 2 Date: Not reported
TSDf EPA ID: RID040098352
TSDf Name: NORTHLAND ENVIRONMENTAL INC
TSDf Address: 275 ALLENS AVE
TSDf City,State,Zip: PROVIDENCE, RI 02905
TSDf Country: USA
Transporter EPA ID: CTD018811802
Transporter Name: ENVIRONMENTAL SERVICES INC
Transporter Address: 90 BROOKFIELD STREET
Transporter City,State,Zip: SOUTH WINDSOR, CT 06074
Transporter Country: USA
Transporter 2 EPA ID: Not reported
Transporter 2 Name: Not reported
Transporter 2 Address: Not reported
Transporter 2 City,State,Zip: CT
Transporter 2 Country: USA

Map ID
Direction
Distance
Elevation

MAP FINDINGS

Site

Database(s)

EDR ID Number
EPA ID Number

HARTFORD CITY OF (Continued)

S111316254

US DOT Description: PAINT OR PAINT RELATED MATERIAL
Number of Containers: 1
Container Type: DM
Quantity/Weight/Volume: 100/P
Batch Number: 564, 1082
EPA Waste Codes: D001 - IGNITABLE WASTE
Copies: 1, 6
Alternate Facility Name: Not reported
Alternate Facility Address: Not reported
Alternate Facility State: Not reported
Alternate Facility Date: Not reported

Year: 2008
Manifest: 000437905JJK
EPA ID: CTP000030476
Generator Mailing Address: 550 MAIN ST
Generator City,State,Zip: HARTFORD, CT 06103-
Discrepancies: Not reported
Date Shipped: 2008-10-21
Date Received: 2008-10-24
Transporter 2 Date: Not reported
TSDf EPA ID: RID040098352
TSDf Name: NORTHLAND ENVIRONMENTAL INC
TSDf Address: 275 ALLENS AVE
TSDf City,State,Zip: PROVIDENCE, RI 02905
TSDf Country: USA
Transporter EPA ID: CTD018811802
Transporter Name: ENVIRONMENTAL SERVICES INC
Transporter Address: 90 BROOKFIELD STREET
Transporter City,State,Zip: SOUTH WINDSOR, CT 06074
Transporter Country: USA
Transporter 2 EPA ID: Not reported
Transporter 2 Name: Not reported
Transporter 2 Address: Not reported
Transporter 2 City,State,Zip: CT
Transporter 2 Country: USA
US DOT Description: TOXIC BY INHALATION LIQUID, CORROSIVE, N.O.S.
Number of Containers: 1
Container Type: DF
Quantity/Weight/Volume: 45/P
Batch Number: 564, 1082
EPA Waste Codes: U072 - BENZENE, 1,4-DICHLORO- (OR) P-DICHLOROBENZENE
Copies: 1, 6
Alternate Facility Name: Not reported
Alternate Facility Address: Not reported
Alternate Facility State: Not reported
Alternate Facility Date: Not reported

Year: 2008
Manifest: 000437736JJK
EPA ID: CTP000030476
Generator Mailing Address: 550 MAIN ST
Generator City,State,Zip: HARTFORD, CT 06103-
Discrepancies: Not reported
Date Shipped: 2008-09-12
Date Received: 2008-09-19
Transporter 2 Date: Not reported

Map ID
 Direction
 Distance
 Elevation

MAP FINDINGS

Site

Database(s)

EDR ID Number
 EPA ID Number

HARTFORD CITY OF (Continued)

S111316254

TSDF EPA ID: RID040098352
 TSDF Name: NORTHLAND ENVIRONMENTAL INC
 TSDF Address: 275 ALLENS AVE
 TSDF City,State,Zip: PROVIDENCE, RI 02905
 TSDF Country: USA
 Transporter EPA ID: CTD018811802
 Transporter Name: ENVIRONMENTAL SERVICES INC
 Transporter Address: 90 BROOKFIELD ST
 Transporter City,State,Zip: SOUTH WINDSOR, CT 06074
 Transporter Country: USA
 Transporter 2 EPA ID: Not reported
 Transporter 2 Name: Not reported
 Transporter 2 Address: Not reported
 Transporter 2 City,State,Zip: CT
 Transporter 2 Country: USA
 US DOT Description: AEROSOLS, FLAMMABLE
 Number of Containers: 1
 Container Type: DF
 Quantity/Weight/Volume: 60/P
 Batch Number: 1025
 EPA Waste Codes: D001 - IGNITABLE WASTE
 Copies: 2
 Alternate Facility Name: Not reported
 Alternate Facility Address: Not reported
 Alternate Facility State: Not reported
 Alternate Facility Date: Not reported

D14	S-1, 17-73 ALBANY AVENUE & HARTFORD LUMBERYARD	CT BROWNFIELDS	S120847497
NNW	17-73 ALBANY AVENUE		N/A
< 1/8	HARTFORD, CT		
0.071 mi.	Site 1 of 3 in cluster D		
376 ft.			
Relative:	BROWNFIELDS 2:		
Higher	Region: 2		
Actual:	Data Source CD: EPA		
69 ft.	Data Source: EPA Funded Brownfields Project		

C15	THE CITY OF HARTFORD	CT MANIFEST	S126363117
SW	222 HIGH ST		N/A
< 1/8	HARTFORD, CT		
0.080 mi.	Site 2 of 4 in cluster C		
421 ft.			
Relative:	CT MANIFEST:		
Higher	Name: THE CITY OF HARTFORD		
Actual:	Address: 222 HIGH ST		
75 ft.	Phone: Not reported		
	Country: Not reported		
	Manifest ID: 005973356JJK		
	EPA ID: CTP000031077		
	Hazardous Waste Manifest:		
	Year: 2010		
	Manifest: 005973369JJK		
	EPA ID: CTP000031077		

Map ID
Direction
Distance
Elevation

MAP FINDINGS

Site

Database(s)

EDR ID Number
EPA ID Number

THE CITY OF HARTFORD (Continued)

S126363117

Generator Mailing Address:	Not reported
Generator City,State,Zip:	Not reported
Discrepancies:	Not reported
Date Shipped:	2010-01-08
Date Received:	Not reported
Transporter 2 Date:	Not reported
TSDf EPA ID:	Not reported
TSDf Name:	Not reported
TSDf Address:	Not reported
TSDf City,State,Zip:	Not reported
TSDf Country:	Not reported
Transporter EPA ID:	Not reported
Transporter Name:	Not reported
Transporter Address:	Not reported
Transporter City,State,Zip:	Not reported
Transporter Country:	Not reported
Transporter 2 EPA ID:	Not reported
Transporter 2 Name:	Not reported
Transporter 2 Address:	Not reported
Transporter 2 City,State,Zip:	Not reported
Transporter 2 Country:	Not reported
US DOT Description:	Not reported
Number of Containers:	Not reported
Container Type:	Not reported
Quantity/Weight/Volume:	/
Batch Number:	Not reported
EPA Waste Codes:	- Not reported
Copies:	Not reported
Alternate Facility Name:	Not reported
Alternate Facility Address:	Not reported
Alternate Facility State:	Not reported
Alternate Facility Date:	Not reported
Year:	2010
Manifest:	005973360JJK
EPA ID:	CTP000031077
Generator Mailing Address:	Not reported
Generator City,State,Zip:	Not reported
Discrepancies:	Not reported
Date Shipped:	2010-01-08
Date Received:	Not reported
Transporter 2 Date:	Not reported
TSDf EPA ID:	Not reported
TSDf Name:	Not reported
TSDf Address:	Not reported
TSDf City,State,Zip:	Not reported
TSDf Country:	Not reported
Transporter EPA ID:	Not reported
Transporter Name:	Not reported
Transporter Address:	Not reported
Transporter City,State,Zip:	Not reported
Transporter Country:	Not reported
Transporter 2 EPA ID:	Not reported
Transporter 2 Name:	Not reported
Transporter 2 Address:	Not reported
Transporter 2 City,State,Zip:	Not reported
Transporter 2 Country:	Not reported

Map ID
Direction
Distance
Elevation

MAP FINDINGS

Site

Database(s)

EDR ID Number
EPA ID Number

THE CITY OF HARTFORD (Continued)

S126363117

US DOT Description: Not reported
Number of Containers: Not reported
Container Type: Not reported
Quantity/Weight/Volume: /
Batch Number: Not reported
EPA Waste Codes: - Not reported
Copies: Not reported
Alternate Facility Name: Not reported
Alternate Facility Address: Not reported
Alternate Facility State: Not reported
Alternate Facility Date: Not reported

Year: 2010
Manifest: 005973368JJK
EPA ID: CTP000031077
Generator Mailing Address: Not reported
Generator City,State,Zip: Not reported
Discrepancies: Not reported
Date Shipped: 2010-01-08
Date Received: Not reported
Transporter 2 Date: Not reported
TSDf EPA ID: Not reported
TSDf Name: Not reported
TSDf Address: Not reported
TSDf City,State,Zip: Not reported
TSDf Country: Not reported
Transporter EPA ID: Not reported
Transporter Name: Not reported
Transporter Address: Not reported
Transporter City,State,Zip: Not reported
Transporter Country: Not reported
Transporter 2 EPA ID: Not reported
Transporter 2 Name: Not reported
Transporter 2 Address: Not reported
Transporter 2 City,State,Zip: Not reported
Transporter 2 Country: Not reported
US DOT Description: Not reported
Number of Containers: Not reported
Container Type: Not reported
Quantity/Weight/Volume: /
Batch Number: Not reported
EPA Waste Codes: - Not reported
Copies: Not reported
Alternate Facility Name: Not reported
Alternate Facility Address: Not reported
Alternate Facility State: Not reported
Alternate Facility Date: Not reported

Year: 2010
Manifest: 005973359JJK
EPA ID: CTP000031077
Generator Mailing Address: Not reported
Generator City,State,Zip: Not reported
Discrepancies: Not reported
Date Shipped: 2010-01-08
Date Received: Not reported
Transporter 2 Date: Not reported

Map ID
Direction
Distance
Elevation

MAP FINDINGS

Site

Database(s)

EDR ID Number
EPA ID Number

THE CITY OF HARTFORD (Continued)

S126363117

TSDF EPA ID:	Not reported
TSDF Name:	Not reported
TSDF Address:	Not reported
TSDF City,State,Zip:	Not reported
TSDF Country:	Not reported
Transporter EPA ID:	Not reported
Transporter Name:	Not reported
Transporter Address:	Not reported
Transporter City,State,Zip:	Not reported
Transporter Country:	Not reported
Transporter 2 EPA ID:	Not reported
Transporter 2 Name:	Not reported
Transporter 2 Address:	Not reported
Transporter 2 City,State,Zip:	Not reported
Transporter 2 Country:	Not reported
US DOT Description:	Not reported
Number of Containers:	Not reported
Container Type:	Not reported
Quantity/Weight/Volume:	/
Batch Number:	Not reported
EPA Waste Codes:	- Not reported
Copies:	Not reported
Alternate Facility Name:	Not reported
Alternate Facility Address:	Not reported
Alternate Facility State:	Not reported
Alternate Facility Date:	Not reported
Year:	2010
Manifest:	005973356JJK
EPA ID:	CTP000031077
Generator Mailing Address:	Not reported
Generator City,State,Zip:	Not reported
Discrepancies:	Not reported
Date Shipped:	2010-01-08
Date Received:	Not reported
Transporter 2 Date:	Not reported
TSDF EPA ID:	Not reported
TSDF Name:	Not reported
TSDF Address:	Not reported
TSDF City,State,Zip:	Not reported
TSDF Country:	Not reported
Transporter EPA ID:	Not reported
Transporter Name:	Not reported
Transporter Address:	Not reported
Transporter City,State,Zip:	Not reported
Transporter Country:	Not reported
Transporter 2 EPA ID:	Not reported
Transporter 2 Name:	Not reported
Transporter 2 Address:	Not reported
Transporter 2 City,State,Zip:	Not reported
Transporter 2 Country:	Not reported
US DOT Description:	Not reported
Number of Containers:	Not reported
Container Type:	Not reported
Quantity/Weight/Volume:	/
Batch Number:	Not reported
EPA Waste Codes:	- Not reported

Map ID
Direction
Distance
Elevation

MAP FINDINGS

Site

Database(s)

EDR ID Number
EPA ID Number

THE CITY OF HARTFORD (Continued)

S126363117

Copies: Not reported
Alternate Facility Name: Not reported
Alternate Facility Address: Not reported
Alternate Facility State: Not reported
Alternate Facility Date: Not reported

Year: 2010
Manifest: 005973363JJK
EPA ID: CTP000031077
Generator Mailing Address: Not reported
Generator City,State,Zip: Not reported
Discrepancies: Not reported
Date Shipped: 2010-01-08
Date Received: Not reported
Transporter 2 Date: Not reported
TSDf EPA ID: Not reported
TSDf Name: Not reported
TSDf Address: Not reported
TSDf City,State,Zip: Not reported
TSDf Country: Not reported
Transporter EPA ID: Not reported
Transporter Name: Not reported
Transporter Address: Not reported
Transporter City,State,Zip: Not reported
Transporter Country: Not reported
Transporter 2 EPA ID: Not reported
Transporter 2 Name: Not reported
Transporter 2 Address: Not reported
Transporter 2 City,State,Zip: Not reported
Transporter 2 Country: Not reported
US DOT Description: Not reported
Number of Containers: Not reported
Container Type: Not reported
Quantity/Weight/Volume: /
Batch Number: Not reported
EPA Waste Codes: - Not reported
Copies: Not reported
Alternate Facility Name: Not reported
Alternate Facility Address: Not reported
Alternate Facility State: Not reported
Alternate Facility Date: Not reported

Year: 2010
Manifest: 005973366JJK
EPA ID: CTP000031077
Generator Mailing Address: Not reported
Generator City,State,Zip: Not reported
Discrepancies: Not reported
Date Shipped: 2010-01-09
Date Received: Not reported
Transporter 2 Date: Not reported
TSDf EPA ID: Not reported
TSDf Name: Not reported
TSDf Address: Not reported
TSDf City,State,Zip: Not reported
TSDf Country: Not reported
Transporter EPA ID: Not reported

Map ID
Direction
Distance
Elevation

MAP FINDINGS

Site

Database(s)

EDR ID Number
EPA ID Number

THE CITY OF HARTFORD (Continued)

S126363117

Transporter Name:	Not reported
Transporter Address:	Not reported
Transporter City,State,Zip:	Not reported
Transporter Country:	Not reported
Transporter 2 EPA ID:	Not reported
Transporter 2 Name:	Not reported
Transporter 2 Address:	Not reported
Transporter 2 City,State,Zip:	Not reported
Transporter 2 Country:	Not reported
US DOT Description:	Not reported
Number of Containers:	Not reported
Container Type:	Not reported
Quantity/Weight/Volume:	/
Batch Number:	Not reported
EPA Waste Codes:	- Not reported
Copies:	Not reported
Alternate Facility Name:	Not reported
Alternate Facility Address:	Not reported
Alternate Facility State:	Not reported
Alternate Facility Date:	Not reported
Year:	2010
Manifest:	005973371JJK
EPA ID:	CTP000031077
Generator Mailing Address:	Not reported
Generator City,State,Zip:	Not reported
Discrepancies:	Not reported
Date Shipped:	2010-01-12
Date Received:	Not reported
Transporter 2 Date:	Not reported
TSDf EPA ID:	Not reported
TSDf Name:	Not reported
TSDf Address:	Not reported
TSDf City,State,Zip:	Not reported
TSDf Country:	Not reported
Transporter EPA ID:	Not reported
Transporter Name:	Not reported
Transporter Address:	Not reported
Transporter City,State,Zip:	Not reported
Transporter Country:	Not reported
Transporter 2 EPA ID:	Not reported
Transporter 2 Name:	Not reported
Transporter 2 Address:	Not reported
Transporter 2 City,State,Zip:	Not reported
Transporter 2 Country:	Not reported
US DOT Description:	Not reported
Number of Containers:	Not reported
Container Type:	Not reported
Quantity/Weight/Volume:	/
Batch Number:	Not reported
EPA Waste Codes:	- Not reported
Copies:	Not reported
Alternate Facility Name:	Not reported
Alternate Facility Address:	Not reported
Alternate Facility State:	Not reported
Alternate Facility Date:	Not reported

Map ID
Direction
Distance
Elevation

MAP FINDINGS

Site

Database(s)

EDR ID Number
EPA ID Number

THE CITY OF HARTFORD (Continued)

S126363117

Year: 2010
Manifest: 005973364JJK
EPA ID: CTP000031077
Generator Mailing Address: Not reported
Generator City,State,Zip: Not reported
Discrepancies: Not reported
Date Shipped: 2010-01-08
Date Received: Not reported
Transporter 2 Date: Not reported
TSDf EPA ID: Not reported
TSDf Name: Not reported
TSDf Address: Not reported
TSDf City,State,Zip: Not reported
TSDf Country: Not reported
Transporter EPA ID: Not reported
Transporter Name: Not reported
Transporter Address: Not reported
Transporter City,State,Zip: Not reported
Transporter Country: Not reported
Transporter 2 EPA ID: Not reported
Transporter 2 Name: Not reported
Transporter 2 Address: Not reported
Transporter 2 City,State,Zip: Not reported
Transporter 2 Country: Not reported
US DOT Description: Not reported
Number of Containers: Not reported
Container Type: Not reported
Quantity/Weight/Volume: /
Batch Number: Not reported
EPA Waste Codes: - Not reported
Copies: Not reported
Alternate Facility Name: Not reported
Alternate Facility Address: Not reported
Alternate Facility State: Not reported
Alternate Facility Date: Not reported

Year: 2010
Manifest: 005973362JJK
EPA ID: CTP000031077
Generator Mailing Address: Not reported
Generator City,State,Zip: Not reported
Discrepancies: Not reported
Date Shipped: 2010-01-08
Date Received: Not reported
Transporter 2 Date: Not reported
TSDf EPA ID: Not reported
TSDf Name: Not reported
TSDf Address: Not reported
TSDf City,State,Zip: Not reported
TSDf Country: Not reported
Transporter EPA ID: Not reported
Transporter Name: Not reported
Transporter Address: Not reported
Transporter City,State,Zip: Not reported
Transporter Country: Not reported
Transporter 2 EPA ID: Not reported
Transporter 2 Name: Not reported

Map ID
Direction
Distance
Elevation

MAP FINDINGS

Site

Database(s)

EDR ID Number
EPA ID Number

THE CITY OF HARTFORD (Continued)

S126363117

Transporter 2 Address:	Not reported
Transporter 2 City,State,Zip:	Not reported
Transporter 2 Country:	Not reported
US DOT Description:	Not reported
Number of Containers:	Not reported
Container Type:	Not reported
Quantity/Weight/Volume:	/
Batch Number:	Not reported
EPA Waste Codes:	- Not reported
Copies:	Not reported
Alternate Facility Name:	Not reported
Alternate Facility Address:	Not reported
Alternate Facility State:	Not reported
Alternate Facility Date:	Not reported
Year:	2010
Manifest:	005973370JJK
EPA ID:	CTP000031077
Generator Mailing Address:	Not reported
Generator City,State,Zip:	Not reported
Discrepancies:	Not reported
Date Shipped:	2010-01-12
Date Received:	Not reported
Transporter 2 Date:	Not reported
TSDf EPA ID:	Not reported
TSDf Name:	Not reported
TSDf Address:	Not reported
TSDf City,State,Zip:	Not reported
TSDf Country:	Not reported
Transporter EPA ID:	Not reported
Transporter Name:	Not reported
Transporter Address:	Not reported
Transporter City,State,Zip:	Not reported
Transporter Country:	Not reported
Transporter 2 EPA ID:	Not reported
Transporter 2 Name:	Not reported
Transporter 2 Address:	Not reported
Transporter 2 City,State,Zip:	Not reported
Transporter 2 Country:	Not reported
US DOT Description:	Not reported
Number of Containers:	Not reported
Container Type:	Not reported
Quantity/Weight/Volume:	/
Batch Number:	Not reported
EPA Waste Codes:	- Not reported
Copies:	Not reported
Alternate Facility Name:	Not reported
Alternate Facility Address:	Not reported
Alternate Facility State:	Not reported
Alternate Facility Date:	Not reported
Year:	2010
Manifest:	005973365JJK
EPA ID:	CTP000031077
Generator Mailing Address:	Not reported
Generator City,State,Zip:	Not reported
Discrepancies:	Not reported

Map ID
Direction
Distance
Elevation

MAP FINDINGS

Site

Database(s)

EDR ID Number
EPA ID Number

THE CITY OF HARTFORD (Continued)

S126363117

Date Shipped:	2010-01-08
Date Received:	Not reported
Transporter 2 Date:	Not reported
TSDf EPA ID:	Not reported
TSDf Name:	Not reported
TSDf Address:	Not reported
TSDf City,State,Zip:	Not reported
TSDf Country:	Not reported
Transporter EPA ID:	Not reported
Transporter Name:	Not reported
Transporter Address:	Not reported
Transporter City,State,Zip:	Not reported
Transporter Country:	Not reported
Transporter 2 EPA ID:	Not reported
Transporter 2 Name:	Not reported
Transporter 2 Address:	Not reported
Transporter 2 City,State,Zip:	Not reported
Transporter 2 Country:	Not reported
US DOT Description:	Not reported
Number of Containers:	Not reported
Container Type:	Not reported
Quantity/Weight/Volume:	/
Batch Number:	Not reported
EPA Waste Codes:	- Not reported
Copies:	Not reported
Alternate Facility Name:	Not reported
Alternate Facility Address:	Not reported
Alternate Facility State:	Not reported
Alternate Facility Date:	Not reported
Year:	2010
Manifest:	005973367JJK
EPA ID:	CTP000031077
Generator Mailing Address:	Not reported
Generator City,State,Zip:	Not reported
Discrepancies:	Not reported
Date Shipped:	2010-01-09
Date Received:	Not reported
Transporter 2 Date:	Not reported
TSDf EPA ID:	Not reported
TSDf Name:	Not reported
TSDf Address:	Not reported
TSDf City,State,Zip:	Not reported
TSDf Country:	Not reported
Transporter EPA ID:	Not reported
Transporter Name:	Not reported
Transporter Address:	Not reported
Transporter City,State,Zip:	Not reported
Transporter Country:	Not reported
Transporter 2 EPA ID:	Not reported
Transporter 2 Name:	Not reported
Transporter 2 Address:	Not reported
Transporter 2 City,State,Zip:	Not reported
Transporter 2 Country:	Not reported
US DOT Description:	Not reported
Number of Containers:	Not reported
Container Type:	Not reported

Map ID
Direction
Distance
Elevation

MAP FINDINGS

Site

Database(s)

EDR ID Number
EPA ID Number

THE CITY OF HARTFORD (Continued)

S126363117

Quantity/Weight/Volume:	/
Batch Number:	Not reported
EPA Waste Codes:	- Not reported
Copies:	Not reported
Alternate Facility Name:	Not reported
Alternate Facility Address:	Not reported
Alternate Facility State:	Not reported
Alternate Facility Date:	Not reported
Year:	2010
Manifest:	005973358JJK
EPA ID:	CTP000031077
Generator Mailing Address:	Not reported
Generator City,State,Zip:	Not reported
Discrepancies:	Not reported
Date Shipped:	2010-01-08
Date Received:	Not reported
Transporter 2 Date:	Not reported
TSDf EPA ID:	Not reported
TSDf Name:	Not reported
TSDf Address:	Not reported
TSDf City,State,Zip:	Not reported
TSDf Country:	Not reported
Transporter EPA ID:	Not reported
Transporter Name:	Not reported
Transporter Address:	Not reported
Transporter City,State,Zip:	Not reported
Transporter Country:	Not reported
Transporter 2 EPA ID:	Not reported
Transporter 2 Name:	Not reported
Transporter 2 Address:	Not reported
Transporter 2 City,State,Zip:	Not reported
Transporter 2 Country:	Not reported
US DOT Description:	Not reported
Number of Containers:	Not reported
Container Type:	Not reported
Quantity/Weight/Volume:	/
Batch Number:	Not reported
EPA Waste Codes:	- Not reported
Copies:	Not reported
Alternate Facility Name:	Not reported
Alternate Facility Address:	Not reported
Alternate Facility State:	Not reported
Alternate Facility Date:	Not reported
Year:	2010
Manifest:	005973354JJK
EPA ID:	CTP000031077
Generator Mailing Address:	Not reported
Generator City,State,Zip:	Not reported
Discrepancies:	Not reported
Date Shipped:	2010-01-08
Date Received:	Not reported
Transporter 2 Date:	Not reported
TSDf EPA ID:	Not reported
TSDf Name:	Not reported
TSDf Address:	Not reported

Map ID
Direction
Distance
Elevation

MAP FINDINGS

Site

Database(s)

EDR ID Number
EPA ID Number

THE CITY OF HARTFORD (Continued)

S126363117

TSDf City,State,Zip:	Not reported
TSDf Country:	Not reported
Transporter EPA ID:	Not reported
Transporter Name:	Not reported
Transporter Address:	Not reported
Transporter City,State,Zip:	Not reported
Transporter Country:	Not reported
Transporter 2 EPA ID:	Not reported
Transporter 2 Name:	Not reported
Transporter 2 Address:	Not reported
Transporter 2 City,State,Zip:	Not reported
Transporter 2 Country:	Not reported
US DOT Description:	Not reported
Number of Containers:	Not reported
Container Type:	Not reported
Quantity/Weight/Volume:	/
Batch Number:	Not reported
EPA Waste Codes:	- Not reported
Copies:	Not reported
Alternate Facility Name:	Not reported
Alternate Facility Address:	Not reported
Alternate Facility State:	Not reported
Alternate Facility Date:	Not reported
Year:	2010
Manifest:	005973361JJK
EPA ID:	CTP000031077
Generator Mailing Address:	Not reported
Generator City,State,Zip:	Not reported
Discrepancies:	Not reported
Date Shipped:	2010-01-08
Date Received:	Not reported
Transporter 2 Date:	Not reported
TSDf EPA ID:	Not reported
TSDf Name:	Not reported
TSDf Address:	Not reported
TSDf City,State,Zip:	Not reported
TSDf Country:	Not reported
Transporter EPA ID:	Not reported
Transporter Name:	Not reported
Transporter Address:	Not reported
Transporter City,State,Zip:	Not reported
Transporter Country:	Not reported
Transporter 2 EPA ID:	Not reported
Transporter 2 Name:	Not reported
Transporter 2 Address:	Not reported
Transporter 2 City,State,Zip:	Not reported
Transporter 2 Country:	Not reported
US DOT Description:	Not reported
Number of Containers:	Not reported
Container Type:	Not reported
Quantity/Weight/Volume:	/
Batch Number:	Not reported
EPA Waste Codes:	- Not reported
Copies:	Not reported
Alternate Facility Name:	Not reported
Alternate Facility Address:	Not reported

Map ID
 Direction
 Distance
 Elevation

MAP FINDINGS

Site

Database(s)

EDR ID Number
 EPA ID Number

THE CITY OF HARTFORD (Continued)

S126363117

Alternate Facility State: Not reported
 Alternate Facility Date: Not reported

 Year: 2010
 Manifest: 005973357JJK
 EPA ID: CTP000031077
 Generator Mailing Address: Not reported
 Generator City,State,Zip: Not reported
 Discrepancies: Not reported
 Date Shipped: 2010-01-08
 Date Received: Not reported
 Transporter 2 Date: Not reported
 TSDf EPA ID: Not reported
 TSDf Name: Not reported
 TSDf Address: Not reported
 TSDf City,State,Zip: Not reported
 TSDf Country: Not reported
 Transporter EPA ID: Not reported
 Transporter Name: Not reported
 Transporter Address: Not reported
 Transporter City,State,Zip: Not reported
 Transporter Country: Not reported
 Transporter 2 EPA ID: Not reported
 Transporter 2 Name: Not reported
 Transporter 2 Address: Not reported
 Transporter 2 City,State,Zip: Not reported
 Transporter 2 Country: Not reported
 US DOT Description: Not reported
 Number of Containers: Not reported
 Container Type: Not reported
 Quantity/Weight/Volume: /
 Batch Number: Not reported
 EPA Waste Codes: - Not reported
 Copies: Not reported
 Alternate Facility Name: Not reported
 Alternate Facility Address: Not reported
 Alternate Facility State: Not reported
 Alternate Facility Date: Not reported

**D16
 NNW
 < 1/8
 0.093 mi.
 490 ft.**

**S-1, 17-73 ALBANY AVENUE AND HARTFORD LUMBER YARD
 17-73 ALBANY AVENUE
 HARTFORD, CT -
 Site 2 of 3 in cluster D**

**US BROWNFIELDS 1016351956
 FINDS N/A**

**Relative:
 Higher
 Actual:
 74 ft.**

US BROWNFIELDS:
 Name: S-1, 17-73 ALBANY AVENUE AND HARTFORD LUMBER YARD
 Address: 17-73 ALBANY AVENUE
 City,State,Zip: HARTFORD, CT -
 Recipient Name: Hartford, City of
 Grant Type: Assessment
 Property Number: -
 Parcel size: -
 Latitude: 41.786432
 Longitude: -72.712205
 HCM Label: Address Matching-House Number
 Map Scale: 100000

Map ID
Direction
Distance
Elevation

MAP FINDINGS

Site

Database(s)

EDR ID Number
EPA ID Number

S-1, 17-73 ALBANY AVENUE AND HARTFORD LUMBER YARD (Continued)

1016351956

Point of Reference:	Entrance Point of a Facility or Station
Highlights:	-
Datum:	North American Datum of 1983
Acres Property ID:	13020
IC Data Access:	-
Start Date:	-
Redev Completion Date:	-
Completed Date:	-
Acres Cleaned Up:	-
Cleanup Funding:	-
Cleanup Funding Source:	-
Assessment Funding:	-
Assessment Funding Source:	-
Redevelopment Funding:	-
Redev. Funding Source:	-
Redev. Funding Entity Name:	-
Redevelopment Start Date:	-
Assessment Funding Entity:	-
Cleanup Funding Entity:	-
Grant Type:	-
Accomplishment Type:	Phase I Environmental Assessment
Accomplishment Count:	N
Cooperative Agreement Number:	99116101
Start Date:	09/30/2002
Ownership Entity:	-
Completion Date:	09/30/2002
Current Owner:	-
Did Owner Change:	-
Cleanup Required:	-
Video Available:	-
Photo Available:	-
Institutional Controls Required:	-
IC Category Proprietary Controls:	-
IC Cat. Info. Devices:	-
IC Cat. Gov. Controls:	-
IC Cat. Enforcement Permit Tools:	-
IC in place date:	-
IC in place:	U
State/tribal program date:	-
State/tribal program ID:	-
State/tribal NFA date:	-
Air cleaned:	-
Asbestos found:	-
Asbestos cleaned:	-
Controlled substance found:	-
Controlled substance cleaned:	-
Drinking water affected:	-
Drinking water cleaned:	-
Groundwater affected:	-
Groundwater cleaned:	-
Lead contaminant found:	-
Lead cleaned up:	-
No media affected:	Not reported
Unknown media affected:	-
Other cleaned up:	-
Other metals found:	-
Other metals cleaned:	-

Map ID
Direction
Distance
Elevation

MAP FINDINGS

Site

Database(s)

EDR ID Number
EPA ID Number

S-1, 17-73 ALBANY AVENUE AND HARTFORD LUMBER YARD (Continued)

1016351956

Other contaminants found: -
Other contams found description: -
PAHs found: -
PAHs cleaned up: -
PCBs found: -
PCBs cleaned up: -
Petro products found: -
Petro products cleaned: -
Sediments found: -
Sediments cleaned: -
Soil affected: -
Soil cleaned up: -
Surface water cleaned: -
VOCs found: -
VOCs cleaned: -
Cleanup other description: -
Num. of cleanup and re-dev. jobs: -
Past use greenspace acreage: -
Past use residential acreage: -
Surface Water: -
Past use commercial acreage: -
Past use industrial acreage: -
Future use greenspace acreage: -
Future use residential acreage: -
Future use commercial acreage: -
Future use industrial acreage: -
Superfund Fed. landowner flag: -
Arsenic cleaned up: -
Cadmium cleaned up: -
Chromium cleaned up: -
Copper cleaned up: -
Iron cleaned up: -
mercury cleaned up: -
Nickel Cleaned Up: -
No clean up: -
Pesticides cleaned up: -
Selenium cleaned up: -
SVOCs cleaned up: -
Unknown clean up: -
Arsenic contaminant found: -
Cadmium contaminant found: -
Chromium contaminant found: -
Copper contaminant found: -
Iron contaminant found: -
Mercury contaminant found: -
Nickel contaminant found: -
No contaminant found: -
Pesticides contaminant found: -
Selenium contaminant found: -
SVOCs contaminant found: -
Unknown contaminant found: -
Future Use: Multistory -
Media affected Bluiding Material: -
Media affected indoor air: -
Building material media cleaned up: -
Indoor air media cleaned up: -
Unknown media cleaned up: -

Map ID
 Direction
 Distance
 Elevation

MAP FINDINGS

Site

Database(s)

EDR ID Number
 EPA ID Number

S-1, 17-73 ALBANY AVENUE AND HARTFORD LUMBER YARD (Continued)

1016351956

Past Use: Multistory	Not reported
Property Description:	-
Below Poverty Number:	1894
Below Poverty Percent:	29.21
Meidan Income:	6562
Meidan Income Number:	3289
Meidan Income Percent:	50.73
Vacant Housing Number:	358
Vacant Housing Percent:	12.17
Unemployed Number:	701
Unemployed Percent:	10.81

FINDS:

Registry ID: 110039543465

Click Here:

Environmental Interest/Information System:

US EPA Assessment, Cleanup and Redevelopment Exchange System (ACRES) is a federal online database for Brownfields Grantees to electronically submit data directly to EPA.

[Click this hyperlink](#) while viewing on your computer to access additional FINDS: detail in the EDR Site Report.

**C17
 SW
 < 1/8
 0.099 mi.
 524 ft.**

**ANTIQUARIAN & LANDMARKS SOCIETY
 211 HIGH ST
 HARTFORD, CT 06105**

**CT MANIFEST S109752938
 N/A**

Site 3 of 4 in cluster C

**Relative:
 Higher
 Actual:
 70 ft.**

CT MANIFEST:	
Name:	ANTIQUARIAN & LANDMARKS SOCIETY
Address:	211 HIGH ST
Phone:	Not reported
Country:	Not reported
Manifest ID:	NYG3452499
EPA ID:	CTP000026806

Hazardous Waste Manifest:

Year:	2002
Manifest:	NYG3452499
EPA ID:	CTP000026806
Generator Mailing Address:	211 HIGH ST
Generator City,State,Zip:	HARTFORD, CT 06105
Discrepancies:	N
Date Shipped:	2002-09-25
Date Received:	2002-09-30
Transporter 2 Date:	Not reported
TSDF EPA ID:	NYD049836679
TSDF Name:	C W M CHEMICAL SERVICES LLC
TSDF Address:	1550 BALMER RD
TSDF City,State,Zip:	MODEL CITY, NY 14107
TSDF Country:	USA
Transporter EPA ID:	CTD983896341
Transporter Name:	WASTE MGT N E ENV TRANSPORT INC
Transporter Address:	Not reported
Transporter City,State,Zip:	CT
Transporter Country:	USA

Map ID
Direction
Distance
Elevation

MAP FINDINGS

Site

Database(s)

EDR ID Number
EPA ID Number

ANTIQUARIAN & LANDMARKS SOCIETY (Continued)

S109752938

Transporter 2 EPA ID: Not reported
Transporter 2 Name: Not reported
Transporter 2 Address: Not reported
Transporter 2 City,State,Zip: CT
Transporter 2 Country: USA
US DOT Description: ENVIRONMENTALLY HAZ. SUBSTANCES,SOLID
Number of Containers: 001
Container Type: DM
Quantity/Weight/Volume: 100/P
Batch Number: 5213, 5213
EPA Waste Codes: D008 - LEAD
Copies: 2, 7
Alternate Facility Name: Not reported
Alternate Facility Address: Not reported
Alternate Facility State: Not reported
Alternate Facility Date: Not reported

**C18
SW
< 1/8
0.099 mi.
524 ft.**

**ANTIQUARIAN AND LANDMARKS SOCIETY
211 HIGH ST
HARTFORD, CT 06105**

**NY MANIFEST 1009220734
N/A**

Site 4 of 4 in cluster C

**Relative:
Higher
Actual:
70 ft.**

NY MANIFEST:
Name: ANTIQUARIAN AND LANDMARKS SOCIETY
Address: 211 HIGH ST
City,State,Zip: HARTFORD, CT 06105
Country: USA
EPA ID: CTP000026806
Facility Status: Not reported
Location Address 1: 211 HIGH ST
Code: BP
Location Address 2: Not reported
Total Tanks: Not reported
Location City: HARTFORD
Location State: CT
Location Zip: 06105
Location Zip 4: 3204

NY MANIFEST:
EPAID: CTP000026806
Mailing Name: ANTIQUARIAN AND LANDMARKS SOCIETY
Mailing Contact: WILLIAM GOULD
Mailing Address 1: 66 FOREST ST
Mailing Address 2: Not reported
Mailing City: HARTFORD
Mailing State: CT
Mailing Zip: 06105
Mailing Zip 4: 3204
Mailing Country: USA
Mailing Phone: 8602478996

NY MANIFEST:
Document ID: NYG3452499
Manifest Status: Not reported
seq: 01
Year: 2002

Map ID
 Direction
 Distance
 Elevation

MAP FINDINGS

Site

Database(s)

EDR ID Number
 EPA ID Number

ANTIQUARIAN AND LANDMARKS SOCIETY (Continued)

1009220734

Trans1 State ID: 17764ACT
 Trans2 State ID: Not reported
 Generator Ship Date: 09/25/2002
 Trans1 Recv Date: 09/25/2002
 Trans2 Recv Date: Not reported
 TSD Site Recv Date: 09/30/2002
 Part A Recv Date: Not reported
 Part B Recv Date: Not reported
 Generator EPA ID: CTP000026806
 Trans1 EPA ID: CTD983896341
 Trans2 EPA ID: Not reported
 TSDF ID 1: NYD049836679
 TSDF ID 2: Not reported
 Manifest Tracking Number: Not reported
 Import Indicator: Not reported
 Export Indicator: Not reported
 Discr Quantity Indicator: Not reported
 Discr Type Indicator: Not reported
 Discr Residue Indicator: Not reported
 Discr Partial Reject Indicator: Not reported
 Discr Full Reject Indicator: Not reported
 Manifest Ref Number: Not reported
 Alt Facility RCRA ID: Not reported
 Alt Facility Sign Date: Not reported
 MGMT Method Type Code: Not reported
 Waste Code: D008 - LEAD 5.0 MG/L TCLP
 Waste Code: Not reported
 Waste Code: Not reported
 Waste Code: Not reported
 Waste Code: Not reported
 Waste Code: Not reported
 Quantity: 00100
 Units: P - Pounds
 Number of Containers: 001
 Container Type: DM - Metal drums, barrels
 Handling Method: T Chemical, physical, or biological treatment.
 Specific Gravity: 01.00

**D19
 NW
 < 1/8
 0.105 mi.
 553 ft.**

**FORMER MOBIL STATION 01-ET1
 51-1161 ALBANY AVENUE
 HARTFORD, CT 06103
 Site 3 of 3 in cluster D**

**CT CPCS S110775394
 N/A**

**Relative:
 Higher
 Actual:
 77 ft.**

CPCS:
 Name: FORMER MOBIL STATION 01-ET1
 Address: 51-1161 ALBANY AVENUE
 City,State,Zip: HARTFORD, CT 06103
 Site Type: LUST
 Lust Status code: 1
 Lust Status: Pending
 PTP Form: Not reported
 Program: Not reported
 Comments: 2001-00479, S104026547
 Site Type Definition: Leaking Underground Storage Tanks Pending

Map ID
 Direction
 Distance
 Elevation

MAP FINDINGS

Site

Database(s)

EDR ID Number
 EPA ID Number

E20
SE
 < 1/8
 0.116 mi.
 613 ft.

AUTO BODY SUPPLIES AND PAINTS
1205 MAIN ST SUITE 3
HARTFORD, CT 06103

RCRA-VSQQ 1016447792
FINDS CTR000512962
ECHO

Site 1 of 3 in cluster E

Relative:
Higher

RCRA-VSQQ:

Actual:
79 ft.

Date Form Received by Agency:	20131113
Handler Name:	AUTO BODY SUPPLIES AND PAINTS
Handler Address:	1205 MAIN ST SUITE 3
Handler City,State,Zip:	HARTFORD, CT 06103
EPA ID:	CTR000512962
Contact Name:	JEFF RYALLS
Contact Address:	MAIN ST SUITE 3
Contact City,State,Zip:	HARTFORD, CT 06103
Contact Telephone:	860-528-9283
Contact Fax:	Not reported
Contact Email:	Not reported
Contact Title:	PRESIDENT
EPA Region:	01
Land Type:	Private
Federal Waste Generator Description:	Conditionally Exempt Small Quantity Generator
Non-Notifier:	E
Biennial Report Cycle:	Not reported
Accessibility:	Not reported
Active Site Indicator:	Handler Activities
State District Owner:	Not reported
State District:	Not reported
Mailing Address:	MAIN ST SUITE 3
Mailing City,State,Zip:	HARTFORD, CT 06103
Owner Name:	Not reported
Owner Type:	Not reported
Operator Name:	Not reported
Operator Type:	Not reported
Short-Term Generator Activity:	No
Importer Activity:	No
Mixed Waste Generator:	No
Transporter Activity:	No
Transfer Facility Activity:	No
Recycler Activity with Storage:	No
Small Quantity On-Site Burner Exemption:	No
Smelting Melting and Refining Furnace Exemption:	No
Underground Injection Control:	No
Off-Site Waste Receipt:	No
Universal Waste Indicator:	No
Universal Waste Destination Facility:	No
Federal Universal Waste:	No
Active Site Fed-Reg Treatment Storage and Disposal Facility:	Not reported
Active Site Converter Treatment storage and Disposal Facility:	Not reported
Active Site State-Reg Treatment Storage and Disposal Facility:	Not reported
Active Site State-Reg Handler:	---
Federal Facility Indicator:	Not reported
Hazardous Secondary Material Indicator:	NN
Sub-Part K Indicator:	Not reported
Commercial TSD Indicator:	No
Treatment Storage and Disposal Type:	Not reported
2018 GPRP Permit Baseline:	Not on the Baseline
2018 GPRP Renewals Baseline:	Not on the Baseline
Permit Renewals Workload Universe:	Not reported

Map ID
 Direction
 Distance
 Elevation

MAP FINDINGS

Site

Database(s)

EDR ID Number
 EPA ID Number

AUTO BODY SUPPLIES AND PAINTS (Continued)

1016447792

Permit Workload Universe:	Not reported
Permit Progress Universe:	Not reported
Post-Closure Workload Universe:	Not reported
Closure Workload Universe:	Not reported
202 GPRA Corrective Action Baseline:	No
Corrective Action Workload Universe:	No
Subject to Corrective Action Universe:	No
Non-TSDFs Where RCRA CA has Been Imposed Universe:	No
TSDFs Potentially Subject to CA Under 3004 (u)/(v) Universe:	No
TSDFs Only Subject to CA under Discretionary Auth Universe:	No
Corrective Action Priority Ranking:	No NCAPS ranking
Environmental Control Indicator:	No
Institutional Control Indicator:	No
Human Exposure Controls Indicator:	N/A
Groundwater Controls Indicator:	N/A
Operating TSDF Universe:	Not reported
Full Enforcement Universe:	Not reported
Significant Non-Complier Universe:	No
Unaddressed Significant Non-Complier Universe:	No
Addressed Significant Non-Complier Universe:	No
Significant Non-Complier With a Compliance Schedule Universe:	No
Financial Assurance Required:	Not reported
Handler Date of Last Change:	20131126
Recognized Trader-Importer:	No
Recognized Trader-Exporter:	No
Importer of Spent Lead Acid Batteries:	No
Exporter of Spent Lead Acid Batteries:	No
Recycler Activity Without Storage:	Not reported
Manifest Broker:	Not reported
Sub-Part P Indicator:	No

Historic Generators:

Receive Date:	20131113
Handler Name:	AUTO BODY SUPPLIES AND PAINTS
Federal Waste Generator Description:	Conditionally Exempt Small Quantity Generator
State District Owner:	Not reported
Large Quantity Handler of Universal Waste:	No
Recognized Trader Importer:	No
Recognized Trader Exporter:	No
Spent Lead Acid Battery Importer:	No
Spent Lead Acid Battery Exporter:	No
Current Record:	Yes
Non Storage Recycler Activity:	Not reported
Electronic Manifest Broker:	Not reported

List of NAICS Codes and Descriptions:

NAICS Codes:	No NAICS Codes Found
--------------	----------------------

Facility Has Received Notices of Violation:

Found Violation:	Unknown
Agency Which Determined Violation:	Not reported
Violation Short Description:	Not reported
Date Violation was Determined:	Not reported
Actual Return to Compliance Date:	Not reported
Return to Compliance Qualifier:	Not reported

Map ID
Direction
Distance
Elevation

MAP FINDINGS

Site

Database(s)

EDR ID Number
EPA ID Number

AUTO BODY SUPPLIES AND PAINTS (Continued)

1016447792

Violation Responsible Agency: Not reported
Scheduled Compliance Date: Not reported
Enforcement Identifier: Not reported
Date of Enforcement Action: Not reported
Enforcement Responsible Agency: Not reported
Enforcement Docket Number: Not reported
Enforcement Attorney: Not reported
Corrective Action Component: Not reported
Appeal Initiated Date: Not reported
Appeal Resolution Date: Not reported
Disposition Status Date: Not reported
Disposition Status: Not reported
Disposition Status Description: Not reported
Consent/Final Order Sequence Number: Not reported
Consent/Final Order Respondent Name: Not reported
Consent/Final Order Lead Agency: Not reported
Enforcement Type: Not reported
Enforcement Responsible Person: Not reported
Enforcement Responsible Sub-Organization: Not reported
SEP Sequence Number: Not reported
SEP Expenditure Amount: Not reported
SEP Scheduled Completion Date: Not reported
SEP Actual Date: Not reported
SEP Defaulted Date: Not reported
SEP Type: Not reported
SEP Type Description: Not reported
Proposed Amount: Not reported
Final Monetary Amount: Not reported
Paid Amount: Not reported
Final Count: Not reported
Final Amount: Not reported

Evaluation Action Summary:

Evaluation Date: 20131114
Evaluation Responsible Agency: State
Found Violation: Undetermined
Evaluation Type Description: COMPLIANCE EVALUATION INSPECTION ON-SITE
Evaluation Responsible Person Identifier: DKSCT
Evaluation Responsible Sub-Organization: Not reported
Actual Return to Compliance Date: Not reported
Scheduled Compliance Date: Not reported
Date of Request: Not reported
Date Response Received: Not reported
Request Agency: Not reported
Former Citation: Not reported

FINDS:

Registry ID: 110056374070

Click Here:

Environmental Interest/Information System:

RCRAInfo is a national information system that supports the Resource Conservation and Recovery Act (RCRA) program through the tracking of events and activities related to facilities that generate, transport, and treat, store, or dispose of hazardous waste. RCRAInfo allows RCRA

Map ID
 Direction
 Distance
 Elevation

MAP FINDINGS

Site

Database(s)

EDR ID Number
 EPA ID Number

AUTO BODY SUPPLIES AND PAINTS (Continued)

1016447792

program staff to track the notification, permit, compliance, and corrective action activities required under RCRA.

[Click this hyperlink](#) while viewing on your computer to access additional FINDS: detail in the EDR Site Report.

ECHO:

Envid: 1016447792
 Registry ID: 110056374070
 DFR URL: <http://echo.epa.gov/detailed-facility-report?fid=110056374070>
 Name: AUTO BODY SUPPLIES AND PAINTS
 Address: 1205 MAIN ST SUITE 3
 City,State,Zip: HARTFORD, CT 06103

**F21
 NW
 1/8-1/4
 0.126 mi.
 667 ft.**

**CONNECTICUT DEPARTMENT OF ENVIRONMENTAL PROTECTION
 73 ALBANY AVE
 HARTFORD, CT**

**CT MANIFEST S109735171
 N/A**

Site 1 of 2 in cluster F

**Relative:
 Higher
 Actual:
 79 ft.**

CT MANIFEST:
 Name: CONNECTICUT DEPARTMENT OF ENVIRONMENTAL PROTECTION
 Address: 73 ALBANY AVE
 Phone: Not reported
 Country: Not reported
 Manifest ID: CTC0203800
 EPA ID: CTP000002310

Hazardous Waste Manifest:

Year: 1990
 Manifest: CTC0203800
 EPA ID: CTP000002310
 Generator Mailing Address: 73 ALBANY AVE
 Generator City,State,Zip: HARTFORD, CT
 Discrepancies: Y
 Date Shipped: 1990-09-14
 Date Received: 1991-02-20
 Transporter 2 Date: Not reported
 TSDf EPA ID: NJD002200046
 TSDf Name: CYCLE CHEM INC
 TSDf Address: 217 S FIRST ST
 TSDf City,State,Zip: ELIZABETH, NJ 07206
 TSDf Country: USA
 Transporter EPA ID: CTD016424210
 Transporter Name: TRI-S INC
 Transporter Address: Not reported
 Transporter City,State,Zip: CT
 Transporter Country: USA
 Transporter 2 EPA ID: CTD016424210
 Transporter 2 Name: TRI-S, INCORPORATED
 Transporter 2 Address: Not reported
 Transporter 2 City,State,Zip: CT
 Transporter 2 Country: USA
 US DOT Description: HAZARDOUS WASTE SOLID, NOS
 Number of Containers: 003
 Container Type: DM
 Quantity/Weight/Volume: 1800/P
 Batch Number: 999999
 EPA Waste Codes: F002 - THE FOLLOWING SPENT HALOGENATED SOLVENTS: TETRACHLOROETHYLENE,

Map ID
 Direction
 Distance
 Elevation

MAP FINDINGS

Site

Database(s)

EDR ID Number
 EPA ID Number

CONNECTICUT DEPARTMENT OF ENVIRONMENTAL PROTECTION (Continued)

S109735171

METHYLENE CHLORIDE, TRICHLOROETHYLENE, 1,1,1-TRICHLOROETHANE, CHLOROBENZENE, 1,1,2-TRICHLORO-1,2,2-TRIFLUOROETHANE, ORTHO-DICHLOROBENZENE, TRICHLOROFLUOROMETHANE, AND 1,1,2, TRICHLOROETHANE; ALL SPENT SOLVENT MIXTURES/BLENDS CONTAINING, BEFORE USE, A TOTAL OF TEN PERCENT OR MORE (BY VOLUME) OF ONE OR MORE OF THE ABOVE HALOGENATED SOLVENTS OR THOSE SOLVENTS LISTED IN F001, F004, AND F005; AND STILL BOTTOMS FROM THE RECOVERY OF THESE SPENT SOLVENTS AND SPENT SOLVENT MIXTURES.

Copies: 2
 Alternate Facility Name: Not reported
 Alternate Facility Address: Not reported
 Alternate Facility State: Not reported
 Alternate Facility Date: Not reported

G22
North
1/8-1/4
0.135 mi.
712 ft.

BRIDGESTONE FIRESTONE
1501 EAST MAIN ST
HARTFORD, CT 06103
Site 1 of 4 in cluster G

CT MANIFEST S113478164
N/A

Relative:
Higher

CT MANIFEST:
 Name: BRIDGESTONE FIRESTONE
 Address: 1501 EAST MAIN ST
 Phone: Not reported
 Country: Not reported
 Manifest ID: NYG3641157
 EPA ID: CTP000021521

Actual:
78 ft.

Hazardous Waste Manifest:
 Year: 1999
 Manifest: NYG3641157
 EPA ID: CTP000021521
 Generator Mailing Address: 1501 EAST MAIN ST
 Generator City,State,Zip: HARTFORD, CT 06103
 Discrepancies: N
 Date Shipped: 1999-08-16
 Date Received: 1999-08-23
 Transporter 2 Date: Not reported
 TSDF EPA ID: NYD093248698
 TSDF Name: FORT EDWARD EXPRESS CO INC
 TSDF Address: 50 CHURCH ST PORT ALBANY
 TSDF City,State,Zip: ALBANY, NY 12202
 TSDF Country: USA
 Transporter EPA ID: MAD082303777
 Transporter Name: CYN OIL CORP
 Transporter Address: Not reported
 Transporter City,State,Zip: CT
 Transporter Country: USA
 Transporter 2 EPA ID: Not reported
 Transporter 2 Name: Not reported
 Transporter 2 Address: Not reported
 Transporter 2 City,State,Zip: CT
 Transporter 2 Country: USA
 US DOT Description: gasahol, gasoline
 Number of Containers: 001
 Container Type: TT
 Quantity/Weight/Volume: 2789/G

Map ID
Direction
Distance
Elevation

MAP FINDINGS

Site

Database(s)

EDR ID Number
EPA ID Number

BRIDGESTONE FIRESTONE (Continued)

S113478164

Batch Number: 3098
EPA Waste Codes: D007 - CHROMIUM
Copies: 2
Alternate Facility Name: Not reported
Alternate Facility Address: Not reported
Alternate Facility State: Not reported
Alternate Facility Date: Not reported

Year: 1998
Manifest: CTF0740077
EPA ID: CTP000021521
Generator Mailing Address: 1501 EAST MAIN ST
Generator City,State,Zip: HARTFORD, CT 06103
Discrepancies: N
Date Shipped: 1998-11-09
Date Received: 1998-11-09
Transporter 2 Date: Not reported
TSDf EPA ID: CTD021816889
TSDf Name: UNITED OIL RECOVERY DBA ADV LIQ REC
TSDf Address: 136 GRACEY AVE
TSDf City,State,Zip: MERIDEN, CT 06451
TSDf Country: USA
Transporter EPA ID: CTD021816889
Transporter Name: UNITED OIL RECOVERY DBA ADVANCED LIQ REC
Transporter Address: Not reported
Transporter City,State,Zip: CT
Transporter Country: USA
Transporter 2 EPA ID: Not reported
Transporter 2 Name: Not reported
Transporter 2 Address: Not reported
Transporter 2 City,State,Zip: CT
Transporter 2 Country: USA
US DOT Description: petroleum distillates nos
Number of Containers: 001
Container Type: DM
Quantity/Weight/Volume: 8/G
Batch Number: 2330, 2330
EPA Waste Codes: D001 - IGNITABLE WASTE
Copies: 1, 2
Alternate Facility Name: Not reported
Alternate Facility Address: Not reported
Alternate Facility State: Not reported
Alternate Facility Date: Not reported

Year: 1998
Manifest: CTF0733215
EPA ID: CTP000021521
Generator Mailing Address: 1501 EAST MAIN ST
Generator City,State,Zip: HARTFORD, CT 06103
Discrepancies: N
Date Shipped: 1998-08-21
Date Received: 1998-08-21
Transporter 2 Date: Not reported
TSDf EPA ID: CTD021816889
TSDf Name: UNITED OIL RECOVERY DBA ADV LIQ REC
TSDf Address: 136 GRACEY AVE
TSDf City,State,Zip: MERIDEN, CT 06451

Map ID
Direction
Distance
Elevation

MAP FINDINGS

Site

Database(s)

EDR ID Number
EPA ID Number

BRIDGESTONE FIRESTONE (Continued)

S113478164

TSDF Country: USA
Transporter EPA ID: CTD021816889
Transporter Name: UNITED OIL RECOVERY DBA ADVANCED LIQ REC
Transporter Address: Not reported
Transporter City,State,Zip: CT
Transporter Country: USA
Transporter 2 EPA ID: Not reported
Transporter 2 Name: Not reported
Transporter 2 Address: Not reported
Transporter 2 City,State,Zip: CT
Transporter 2 Country: USA
US DOT Description: petroleum distillates nos
Number of Containers: 001
Container Type: DM
Quantity/Weight/Volume: 13/G
Batch Number: 2017, 2017, 2043, 2043
EPA Waste Codes: D001 - IGNITABLE WASTE
Copies: 1, 2, 6, 7
Alternate Facility Name: Not reported
Alternate Facility Address: Not reported
Alternate Facility State: Not reported
Alternate Facility Date: Not reported

Year: 1998
Manifest: CTF0717958
EPA ID: CTP000021521
Generator Mailing Address: 1501 EAST MAIN ST
Generator City,State,Zip: HARTFORD, CT 06103
Discrepancies: N
Date Shipped: 1998-07-14
Date Received: 1998-07-14
Transporter 2 Date: Not reported
TSDF EPA ID: CTD002593887
TSDF Name: BRIDGEPORT UNITED RECYCLE (HITCHCOCK GAS)
TSDF Address: 50 CROSS ST
TSDF City,State,Zip: BRIDGEPORT, CT 06608
TSDF Country: USA
Transporter EPA ID: CTD021816889
Transporter Name: UNITED OIL RECOVERY DBA ADVANCED LIQ REC
Transporter Address: Not reported
Transporter City,State,Zip: CT
Transporter Country: USA
Transporter 2 EPA ID: Not reported
Transporter 2 Name: Not reported
Transporter 2 Address: Not reported
Transporter 2 City,State,Zip: CT
Transporter 2 Country: USA
US DOT Description: ENVIRONMENTALLY HAZ. SUBSTANCES,SOLID
Number of Containers: 001
Container Type: TT
Quantity/Weight/Volume: 15/Y
Batch Number: 1861, 1861, 1861, 1861
EPA Waste Codes: F002 - THE FOLLOWING SPENT HALOGENATED SOLVENTS: TETRACHLOROETHYLENE, METHYLENE CHLORIDE, TRICHLOROETHYLENE, 1,1,1-TRICHLOROETHANE, CHLOROBENZENE, 1,1,2-TRICHLORO-1,2,2-TRIFLUOROETHANE, ORTHO-DICHLOROETHANE, TRICHLOROFLUOROMETHANE, AND 1,1,2, TRICHLOROETHANE; ALL SPENT SOLVENT MIXTURES/BLENDS CONTAINING, BEFORE

Map ID
 Direction
 Distance
 Elevation

MAP FINDINGS

Site

Database(s)

EDR ID Number
 EPA ID Number

BRIDGESTONE FIRESTONE (Continued)

S113478164

USE, A TOTAL OF TEN PERCENT OR MORE (BY VOLUME) OF ONE OR MORE OF THE ABOVE HALOGENATED SOLVENTS OR THOSE SOLVENTS LISTED IN F001, F004, AND F005; AND STILL BOTTOMS FROM THE RECOVERY OF THESE SPENT SOLVENTS AND SPENT SOLVENT MIXTURES.

Copies: 1, 2, 6, 7
 Alternate Facility Name: Not reported
 Alternate Facility Address: Not reported
 Alternate Facility State: Not reported
 Alternate Facility Date: Not reported

 Year: 1998
 Manifest: CTF0730036
 EPA ID: CTP000021521
 Generator Mailing Address: 1501 EAST MAIN ST
 Generator City,State,Zip: HARTFORD, CT 06103
 Discrepancies: N
 Date Shipped: 1998-12-04
 Date Received: 1998-12-08
 Transporter 2 Date: Not reported
 TSDF EPA ID: CTD021816889
 TSDF Name: UNITED OIL RECOVERY DBA ADV LIQ REC
 TSDF Address: 136 GRACEY AVE
 TSDF City,State,Zip: MERIDEN, CT 06451
 TSDF Country: USA
 Transporter EPA ID: CTD021816889
 Transporter Name: UNITED OIL RECOVERY DBA ADVANCED LIQ REC
 Transporter Address: Not reported
 Transporter City,State,Zip: CT
 Transporter Country: USA
 Transporter 2 EPA ID: Not reported
 Transporter 2 Name: Not reported
 Transporter 2 Address: Not reported
 Transporter 2 City,State,Zip: CT
 Transporter 2 Country: USA
 US DOT Description: petroleum distillates nos
 Number of Containers: 001
 Container Type: DM
 Quantity/Weight/Volume: 13/G
 Batch Number: 2400, 2400
 EPA Waste Codes: D001 - IGNITABLE WASTE
 Copies: 1, 2
 Alternate Facility Name: Not reported
 Alternate Facility Address: Not reported
 Alternate Facility State: Not reported
 Alternate Facility Date: Not reported

**F23
 NW
 1/8-1/4
 0.138 mi.
 728 ft.**

**BEACON FURNITURE INC
 84 ALBANY AVE
 HARTFORD, CT 06120
 Site 2 of 2 in cluster F**

**CT UST U002028771
 N/A**

**Relative:
 Higher
 Actual:
 76 ft.**

UST:
 Name: BEACON FURNITURE INC
 Address: 84 ALBANY AVE
 Address 2: Not reported
 City,State,Zip: HARTFORD 06120

Map ID
Direction
Distance
Elevation

MAP FINDINGS

Site

Database(s)

EDR ID Number
EPA ID Number

BEACON FURNITURE INC (Continued)

U002028771

Facility ID: 64-5673
Substance: Gasoline
Last Use Date: 03/01/1986
Tank ID: A1
Closure Status: Tank Filled with Inert Material
Compartment ID: a
Tank Status: Permanently Closed
Secondary Material: Not reported
Tank Material: Asphalt Coated or Bare Steel
Capacity: 1000
Install Date: 03/01/1973
Overfill Installed: Not reported
Pipe Material: Not reported
Pipe Mode Description: Not reported
Spill Installed: Not reported
Latitude: 41.774677
Longitude: -72.678424
Tank Latitude: 41.774677
Tank Longitude: -72.678424

Contact:

Facility ID: 64-5673
Owner Name: LAPPEN & YUSH, INC
Owner Address: 84 ALBANY AVE
Owner Address 2: Not reported
Owner Phone: (203) 246-6815
Owner Phone Ext: Not reported
Owner City/State/Zip: HARTFORD, CT 061202852
Affiliation Type: Owner
Contact Name: Not reported
Contact Title: Not reported
Contact Email: Not reported

Facility ID: 64-5673
Owner Name: LAPPEN & YUSH, INC
Owner Address: 84 ALBANY AVE
Owner Address 2: Not reported
Owner Phone: Not reported
Owner Phone Ext: Not reported
Owner City/State/Zip: HARTFORD, CT 061202852
Affiliation Type: Registrant
Contact Name: Not reported
Contact Title: Not reported
Contact Email: Not reported

E24
SE
1/8-1/4
0.144 mi.
761 ft.

MAIN AND CHAPEL
1161 MAIN STREET 40 CHAPEL STREET
HARTFORD, CT 06103
Site 2 of 3 in cluster E

US BROWNFIELDS 1014949145
N/A

Relative:
Higher
Actual:
87 ft.

US BROWNFIELDS:
Name: MAIN AND CHAPEL
Address: 1161 MAIN STREET 40 CHAPEL STREET
City, State, Zip: HARTFORD, CT 06103
Recipient Name: Capitol Region Council of Governments
Grant Type: Assessment

Map ID
 Direction
 Distance
 Elevation

MAP FINDINGS

Site

Database(s)

EDR ID Number
 EPA ID Number

MAIN AND CHAPEL (Continued)

1014949145

Property Number: Parcel size: Latitude: Longitude: HCM Label: Map Scale: Point of Reference: Highlights: Datum: Acres Property ID: IC Data Access: Start Date: Redev Completion Date: Completed Date: Acres Cleaned Up: Cleanup Funding: Cleanup Funding Source: Assessment Funding: Assessment Funding Source: Redevelopment Funding: Redev. Funding Source: Redev. Funding Entity Name: Redevelopment Start Date: Assessment Funding Entity: Cleanup Funding Entity: Grant Type: Accomplishment Type: Accomplishment Count: Cooperative Agreement Number: Start Date: Ownership Entity: Completion Date: Current Owner: Did Owner Change: Cleanup Required: Video Available: Photo Available: Institutional Controls Required: IC Category Proprietary Controls: IC Cat. Info. Devices: IC Cat. Gov. Controls: IC Cat. Enforcement Permit Tools: IC in place date: IC in place:	244-289-080, 244-289-072 .66 41.7702743 -72.67561549999999 Address Matching-House Number - Entrance Point of a Facility or Station The site is comprised of two properties totaling approximately 0.661 acres. The 1161 Main Street parcel (0.16 acres) was previously occupied by a six-story, 41,700 SF building which was demolished in 2010. The 40 Chapel Street parcel (0.5 acres) at one time contained a portion of the building which was located on 1161 Main Street but this portion of the building was demolished during the 1980's. 1161 Main & 40 Chapel Street: Following the investigation funded by the MetroHartford Brownfields Program Assessment Grant, the City of Hartford leveraged an additional 15,200 for subsurface investigation, 2,000 for a Phase I ESA, and 5,884 for a hazardous building material survey. The City then proceeded with demolition of the multi-story building located at 1161 Main Street. In 2013 the City applied for and was awarded a 200,000 EPA Brownfields Petroleum Cleanup Grant to remediate a release from an underground storage tank. North American Datum of 1983 136481 - - - - - - 2100 City of Hartford - - - - Local Funding - Petroleum Phase I Environmental Assessment N 96109801 08/01/2011 - 08/31/2011 - - Y N Y U - - - - - -
--	---

Map ID
Direction
Distance
Elevation

MAP FINDINGS

Site

Database(s)

EDR ID Number
EPA ID Number

MAIN AND CHAPEL (Continued)

1014949145

State/tribal program date:	-
State/tribal program ID:	-
State/tribal NFA date:	-
Air cleaned:	-
Asbestos found:	-
Asbestos cleaned:	-
Controlled substance found:	-
Controlled substance cleaned:	-
Drinking water affected:	-
Drinking water cleaned:	-
Groundwater affected:	Y
Groundwater cleaned:	-
Lead contaminant found:	Y
Lead cleaned up:	-
No media affected:	Not reported
Unknown media affected:	-
Other cleaned up:	-
Other metals found:	-
Other metals cleaned:	-
Other contaminants found:	-
Other contams found description:	-
PAHs found:	Y
PAHs cleaned up:	-
PCBs found:	-
PCBs cleaned up:	-
Petro products found:	Y
Petro products cleaned:	-
Sediments found:	-
Sediments cleaned:	-
Soil affected:	Y
Soil cleaned up:	-
Surface water cleaned:	-
VOCs found:	Y
VOCs cleaned:	-
Cleanup other description:	-
Num. of cleanup and re-dev. jobs:	-
Past use greenspace acreage:	-
Past use residential acreage:	-
Surface Water:	-
Past use commercial acreage:	-
Past use industrial acreage:	-
Future use greenspace acreage:	-
Future use residential acreage:	-
Future use commercial acreage:	-
Future use industrial acreage:	-
Superfund Fed. landowner flag:	-
Arsenic cleaned up:	-
Cadmium cleaned up:	-
Chromium cleaned up:	-
Copper cleaned up:	-
Iron cleaned up:	-
mercury cleaned up:	-
Nickel Cleaned Up:	-
No clean up:	-
Pesticides cleaned up:	-
Selenium cleaned up:	-
SVOCs cleaned up:	-

Map ID
 Direction
 Distance
 Elevation

MAP FINDINGS

Site

Database(s)

EDR ID Number
 EPA ID Number

MAIN AND CHAPEL (Continued)

1014949145

Unknown clean up: -
 Arsenic contaminant found: -
 Cadmium contaminant found: -
 Chromium contaminant found: -
 Copper contaminant found: -
 Iron contaminant found: -
 Mercury contaminant found: -
 Nickel contaminant found: -
 No contaminant found: -
 Pesticides contaminant found: -
 Selenium contaminant found: -
 SVOCs contaminant found: -
 Unknown contaminant found: -
 Future Use: Multistory -
 Media affected Bluiding Material: -
 Media affected indoor air: -
 Building material media cleaned up: -
 Indoor air media cleaned up: -
 Unknown media cleaned up: -
 Past Use: Multistory Not reported
 Property Description: -
 Below Poverty Number: 970
 Below Poverty Percent: 33.94
 Meidan Income: 10304
 Meidan Income Number: 1373
 Meidan Income Percent: 48.04
 Vacant Housing Number: 406
 Vacant Housing Percent: 21.18
 Unemployed Number: 232
 Unemployed Percent: 8.12

Name: MAIN AND CHAPEL
 Address: 1161 MAIN STREET 40 CHAPEL STREET
 City,State,Zip: HARTFORD, CT 06103
 Recipient Name: Capitol Region Council of Governments
 Grant Type: Assessment
 Property Number: 244-289-080, 244-289-072
 Parcel size: .66
 Latitude: 41.7702743
 Longitude: -72.67561549999999
 HCM Label: Address Matching-House Number
 Map Scale: -
 Point of Reference: Entrance Point of a Facility or Station
 Highlights: The site is comprised of two properties totaling approximately 0.661 acres. The 1161 Main Street parcel (0.16 acres) was previously occupied by a six-story, 41,700 SF building which was demolished in 2010. The 40 Chapel Street parcel (0.5 acres) at one time contained a portion of the building which was located on 1161 Main Street but this portion of the building was demolished during the 1980's. 1161 Main & 40 Chapel Street: Following the investigation funded by the MetroHartford Brownfields Program Assessment Grant, the City of Hartford leveraged an additional 15,200 for subsurface investigation, 2,000 for a Phase I ESA, and 5,884 for a hazardous building material survey. The City then proceeded with demolition of the multi-story building located at 1161 Main Street. In 2013 the City applied for and was awarded a 200,000 EPA Brownfields Petroleum Cleanup Grant to remediate a release from an underground storage tank.

Map ID
Direction
Distance
Elevation

MAP FINDINGS

Site

Database(s)

EDR ID Number
EPA ID Number

MAIN AND CHAPEL (Continued)

1014949145

Datum:	North American Datum of 1983
Acres Property ID:	136481
IC Data Access:	-
Start Date:	-
Redev Completion Date:	-
Completed Date:	-
Acres Cleaned Up:	-
Cleanup Funding:	-
Cleanup Funding Source:	-
Assessment Funding:	21724
Assessment Funding Source:	EPA
Redevelopment Funding:	-
Redev. Funding Source:	-
Redev. Funding Entity Name:	-
Redevelopment Start Date:	-
Assessment Funding Entity:	US EPA - Brownfields Assessment Cooperative Agreement
Cleanup Funding Entity:	-
Grant Type:	Petroleum
Accomplishment Type:	Supplemental Assessment
Accomplishment Count:	Y
Cooperative Agreement Number:	96109801
Start Date:	06/01/2011
Ownership Entity:	-
Completion Date:	03/07/2012
Current Owner:	-
Did Owner Change:	-
Cleanup Required:	Y
Video Available:	N
Photo Available:	Y
Institutional Controls Required:	U
IC Category Proprietary Controls:	-
IC Cat. Info. Devices:	-
IC Cat. Gov. Controls:	-
IC Cat. Enforcement Permit Tools:	-
IC in place date:	-
IC in place:	-
State/tribal program date:	-
State/tribal program ID:	-
State/tribal NFA date:	-
Air cleaned:	-
Asbestos found:	-
Asbestos cleaned:	-
Controlled substance found:	-
Controlled substance cleaned:	-
Drinking water affected:	-
Drinking water cleaned:	-
Groundwater affected:	Y
Groundwater cleaned:	-
Lead contaminant found:	Y
Lead cleaned up:	-
No media affected:	Not reported
Unknown media affected:	-
Other cleaned up:	-
Other metals found:	-
Other metals cleaned:	-
Other contaminants found:	-
Other contams found description:	-

Map ID
 Direction
 Distance
 Elevation

MAP FINDINGS

Site

Database(s)

EDR ID Number
 EPA ID Number

MAIN AND CHAPEL (Continued)

1014949145

PAHs found:	Y
PAHs cleaned up:	-
PCBs found:	-
PCBs cleaned up:	-
Petro products found:	Y
Petro products cleaned:	-
Sediments found:	-
Sediments cleaned:	-
Soil affected:	Y
Soil cleaned up:	-
Surface water cleaned:	-
VOCs found:	Y
VOCs cleaned:	-
Cleanup other description:	-
Num. of cleanup and re-dev. jobs:	-
Past use greenspace acreage:	-
Past use residential acreage:	-
Surface Water:	-
Past use commercial acreage:	-
Past use industrial acreage:	-
Future use greenspace acreage:	-
Future use residential acreage:	-
Future use commercial acreage:	-
Future use industrial acreage:	-
Superfund Fed. landowner flag:	-
Arsenic cleaned up:	-
Cadmium cleaned up:	-
Chromium cleaned up:	-
Copper cleaned up:	-
Iron cleaned up:	-
mercury cleaned up:	-
Nickel Cleaned Up:	-
No clean up:	-
Pesticides cleaned up:	-
Selenium cleaned up:	-
SVOCs cleaned up:	-
Unknown clean up:	-
Arsenic contaminant found:	-
Cadmium contaminant found:	-
Chromium contaminant found:	-
Copper contaminant found:	-
Iron contaminant found:	-
Mercury contaminant found:	-
Nickel contaminant found:	-
No contaminant found:	-
Pesticides contaminant found:	-
Selenium contaminant found:	-
SVOCs contaminant found:	-
Unknown contaminant found:	-
Future Use: Multistory	-
Media affected Bluiding Material:	-
Media affected indoor air:	-
Building material media cleaned up:	-
Indoor air media cleaned up:	-
Unknown media cleaned up:	-
Past Use: Multistory	Not reported
Property Description:	-

Map ID
 Direction
 Distance
 Elevation

MAP FINDINGS

Site

Database(s)

EDR ID Number
 EPA ID Number

MAIN AND CHAPEL (Continued)

1014949145

Below Poverty Number: 970
 Below Poverty Percent: 33.94
 Meidan Income: 10304
 Meidan Income Number: 1373
 Meidan Income Percent: 48.04
 Vacant Housing Number: 406
 Vacant Housing Percent: 21.18
 Unemployed Number: 232
 Unemployed Percent: 8.12

Name: MAIN AND CHAPEL
 Address: 1161 MAIN STREET 40 CHAPEL STREET
 City,State,Zip: HARTFORD, CT 06103
 Recipient Name: Capitol Region Council of Governments
 Grant Type: Assessment
 Property Number: 244-289-080, 244-289-072
 Parcel size: .66
 Latitude: 41.7702743
 Longitude: -72.67561549999999
 HCM Label: Address Matching-House Number
 Map Scale: -
 Point of Reference: Entrance Point of a Facility or Station
 Highlights: The site is comprised of two properties totaling approximately 0.661 acres. The 1161 Main Street parcel (0.16 acres) was previously occupied by a six-story, 41,700 SF building which was demolished in 2010. The 40 Chapel Street parcel (0.5 acres) at one time contained a portion of the building which was located on 1161 Main Street but this portion of the building was demolished during the 1980's. 1161 Main & 40 Chapel Street: Following the investigation funded by the MetroHartford Brownfields Program Assessment Grant, the City of Hartford leveraged an additional 15,200 for subsurface investigation, 2,000 for a Phase I ESA, and 5,884 for a hazardous building material survey. The City then proceeded with demolition of the multi-story building located at 1161 Main Street. In 2013 the City applied for and was awarded a 200,000 EPA Brownfields Petroleum Cleanup Grant to remediate a release from an underground storage tank.

Datum: North American Datum of 1983
 Acres Property ID: 136481
 IC Data Access: -
 Start Date: -
 Redev Completion Date: -
 Completed Date: -
 Acres Cleaned Up: -
 Cleanup Funding: -
 Cleanup Funding Source: -
 Assessment Funding: 2100
 Assessment Funding Source: City of Hartford
 Redevelopment Funding: -
 Redev. Funding Source: -
 Redev. Funding Entity Name: -
 Redevelopment Start Date: -
 Assessment Funding Entity: Local Funding
 Cleanup Funding Entity: -
 Grant Type: Petroleum
 Accomplishment Type: Phase I Environmental Assessment
 Accomplishment Count: N
 Cooperative Agreement Number: 96109801

Map ID
Direction
Distance
Elevation

MAP FINDINGS

Site

Database(s)

EDR ID Number
EPA ID Number

MAIN AND CHAPEL (Continued)

1014949145

Start Date:	08/01/2011
Ownership Entity:	-
Completion Date:	08/31/2011
Current Owner:	-
Did Owner Change:	-
Cleanup Required:	Y
Video Available:	N
Photo Available:	Y
Institutional Controls Required:	U
IC Category Proprietary Controls:	-
IC Cat. Info. Devices:	-
IC Cat. Gov. Controls:	-
IC Cat. Enforcement Permit Tools:	-
IC in place date:	-
IC in place:	-
State/tribal program date:	-
State/tribal program ID:	-
State/tribal NFA date:	-
Air cleaned:	-
Asbestos found:	-
Asbestos cleaned:	-
Controlled substance found:	-
Controlled substance cleaned:	-
Drinking water affected:	-
Drinking water cleaned:	-
Groundwater affected:	Y
Groundwater cleaned:	-
Lead contaminant found:	Y
Lead cleaned up:	-
No media affected:	Not reported
Unknown media affected:	-
Other cleaned up:	-
Other metals found:	-
Other metals cleaned:	-
Other contaminants found:	-
Other contams found description:	-
PAHs found:	Y
PAHs cleaned up:	-
PCBs found:	-
PCBs cleaned up:	-
Petro products found:	Y
Petro products cleaned:	-
Sediments found:	-
Sediments cleaned:	-
Soil affected:	Y
Soil cleaned up:	-
Surface water cleaned:	-
VOCs found:	Y
VOCs cleaned:	-
Cleanup other description:	-
Num. of cleanup and re-dev. jobs:	-
Past use greenspace acreage:	-
Past use residential acreage:	-
Surface Water:	-
Past use commercial acreage:	-
Past use industrial acreage:	-
Future use greenspace acreage:	-

Map ID
 Direction
 Distance
 Elevation

MAP FINDINGS

Site

Database(s)

EDR ID Number
 EPA ID Number

MAIN AND CHAPEL (Continued)

1014949145

Future use residential acreage: -
 Future use commercial acreage: -
 Future use industrial acreage: -
 Superfund Fed. landowner flag: -
 Arsenic cleaned up: -
 Cadmium cleaned up: -
 Chromium cleaned up: -
 Copper cleaned up: -
 Iron cleaned up: -
 mercury cleaned up: -
 Nickel Cleaned Up: -
 No clean up: -
 Pesticides cleaned up: -
 Selenium cleaned up: -
 SVOCs cleaned up: -
 Unknown clean up: -
 Arsenic contaminant found: -
 Cadmium contaminant found: -
 Chromium contaminant found: -
 Copper contaminant found: -
 Iron contaminant found: -
 Mercury contaminant found: -
 Nickel contaminant found: -
 No contaminant found: -
 Pesticides contaminant found: -
 Selenium contaminant found: -
 SVOCs contaminant found: -
 Unknown contaminant found: -
 Future Use: Multistory -
 Media affected Bluiding Material: -
 Media affected indoor air: -
 Building material media cleaned up: -
 Indoor air media cleaned up: -
 Unknown media cleaned up: -
 Past Use: Multistory Not reported
 Property Description: -
 Below Poverty Number: 970
 Below Poverty Percent: 33.94
 Meidan Income: 10304
 Meidan Income Number: 1373
 Meidan Income Percent: 48.04
 Vacant Housing Number: 406
 Vacant Housing Percent: 21.18
 Unemployed Number: 232
 Unemployed Percent: 8.12

Name: MAIN AND CHAPEL
 Address: 1161 MAIN STREET 40 CHAPEL STREET
 City,State,Zip: HARTFORD, CT 06103
 Recipient Name: Capitol Region Council of Governments
 Grant Type: Assessment
 Property Number: 244-289-080, 244-289-072
 Parcel size: .66
 Latitude: 41.7702743
 Longitude: -72.67561549999999
 HCM Label: Address Matching-House Number
 Map Scale: -

Map ID
Direction
Distance
Elevation

MAP FINDINGS

Site

Database(s)

EDR ID Number
EPA ID Number

MAIN AND CHAPEL (Continued)

1014949145

Controlled substance found:	-
Controlled substance cleaned:	-
Drinking water affected:	-
Drinking water cleaned:	-
Groundwater affected:	Y
Groundwater cleaned:	-
Lead contaminant found:	Y
Lead cleaned up:	-
No media affected:	Not reported
Unknown media affected:	-
Other cleaned up:	-
Other metals found:	-
Other metals cleaned:	-
Other contaminants found:	-
Other contams found description:	-
PAHs found:	Y
PAHs cleaned up:	-
PCBs found:	-
PCBs cleaned up:	-
Petro products found:	Y
Petro products cleaned:	-
Sediments found:	-
Sediments cleaned:	-
Soil affected:	Y
Soil cleaned up:	-
Surface water cleaned:	-
VOCs found:	Y
VOCs cleaned:	-
Cleanup other description:	-
Num. of cleanup and re-dev. jobs:	-
Past use greenspace acreage:	-
Past use residential acreage:	-
Surface Water:	-
Past use commercial acreage:	-
Past use industrial acreage:	-
Future use greenspace acreage:	-
Future use residential acreage:	-
Future use commercial acreage:	-
Future use industrial acreage:	-
Superfund Fed. landowner flag:	-
Arsenic cleaned up:	-
Cadmium cleaned up:	-
Chromium cleaned up:	-
Copper cleaned up:	-
Iron cleaned up:	-
mercury cleaned up:	-
Nickel Cleaned Up:	-
No clean up:	-
Pesticides cleaned up:	-
Selenium cleaned up:	-
SVOCs cleaned up:	-
Unknown clean up:	-
Arsenic contaminant found:	-
Cadmium contaminant found:	-
Chromium contaminant found:	-
Copper contaminant found:	-
Iron contaminant found:	-

Map ID
 Direction
 Distance
 Elevation

MAP FINDINGS

Site

Database(s)

EDR ID Number
 EPA ID Number

MAIN AND CHAPEL (Continued)

1014949145

Mercury contaminant found: -
 Nickel contaminant found: -
 No contaminant found: -
 Pesticides contaminant found: -
 Selenium contaminant found: -
 SVOCs contaminant found: -
 Unknown contaminant found: -
 Future Use: Multistory -
 Media affected Bluiding Material: -
 Media affected indoor air: -
 Building material media cleaned up: -
 Indoor air media cleaned up: -
 Unknown media cleaned up: -
 Past Use: Multistory Not reported
 Property Description: -
 Below Poverty Number: 970
 Below Poverty Percent: 33.94
 Meidan Income: 10304
 Meidan Income Number: 1373
 Meidan Income Percent: 48.04
 Vacant Housing Number: 406
 Vacant Housing Percent: 21.18
 Unemployed Number: 232
 Unemployed Percent: 8.12

Name: MAIN AND CHAPEL
 Address: 1161 MAIN STREET 40 CHAPEL STREET
 City,State,Zip: HARTFORD, CT 06103
 Recipient Name: Capitol Region Council of Governments
 Grant Type: Assessment
 Property Number: 244-289-080, 244-289-072
 Parcel size: .66
 Latitude: 41.7702743
 Longitude: -72.67561549999999
 HCM Label: Address Matching-House Number
 Map Scale: -
 Point of Reference: Entrance Point of a Facility or Station
 Highlights: The site is comprised of two properties totaling approximately 0.661 acres. The 1161 Main Street parcel (0.16 acres) was previously occupied by a six-story, 41,700 SF building which was demolished in 2010. The 40 Chapel Street parcel (0.5 acres) at one time contained a portion of the building which was located on 1161 Main Street but this portion of the building was demolished during the 1980's. 1161 Main & 40 Chapel Street: Following the investigation funded by the MetroHartford Brownfields Program Assessment Grant, the City of Hartford leveraged an additional 15,200 for subsurface investigation, 2,000 for a Phase I ESA, and 5,884 for a hazardous building material survey. The City then proceeded with demolition of the multi-story building located at 1161 Main Street. In 2013 the City applied for and was awarded a 200,000 EPA Brownfields Petroleum Cleanup Grant to remediate a release from an underground storage tank.
 Datum: North American Datum of 1983
 Acres Property ID: 136481
 IC Data Access: -
 Start Date: -
 Redev Completion Date: -
 Completed Date: -

Map ID
Direction
Distance
Elevation

MAP FINDINGS

Site

Database(s)

EDR ID Number
EPA ID Number

MAIN AND CHAPEL (Continued)

1014949145

Acres Cleaned Up:	-
Cleanup Funding:	-
Cleanup Funding Source:	-
Assessment Funding:	15000
Assessment Funding Source:	City of Hartford
Redevelopment Funding:	-
Redev. Funding Source:	-
Redev. Funding Entity Name:	-
Redevelopment Start Date:	-
Assessment Funding Entity:	Local Funding
Cleanup Funding Entity:	-
Grant Type:	Petroleum
Accomplishment Type:	Phase II Environmental Assessment
Accomplishment Count:	N
Cooperative Agreement Number:	96109801
Start Date:	12/01/2009
Ownership Entity:	-
Completion Date:	12/31/2009
Current Owner:	-
Did Owner Change:	-
Cleanup Required:	Y
Video Available:	N
Photo Available:	Y
Institutional Controls Required:	U
IC Category Proprietary Controls:	-
IC Cat. Info. Devices:	-
IC Cat. Gov. Controls:	-
IC Cat. Enforcement Permit Tools:	-
IC in place date:	-
IC in place:	-
State/tribal program date:	-
State/tribal program ID:	-
State/tribal NFA date:	-
Air cleaned:	-
Asbestos found:	-
Asbestos cleaned:	-
Controlled substance found:	-
Controlled substance cleaned:	-
Drinking water affected:	-
Drinking water cleaned:	-
Groundwater affected:	Y
Groundwater cleaned:	-
Lead contaminant found:	Y
Lead cleaned up:	-
No media affected:	Not reported
Unknown media affected:	-
Other cleaned up:	-
Other metals found:	-
Other metals cleaned:	-
Other contaminants found:	-
Other contams found description:	-
PAHs found:	Y
PAHs cleaned up:	-
PCBs found:	-
PCBs cleaned up:	-
Petro products found:	Y
Petro products cleaned:	-

Map ID
 Direction
 Distance
 Elevation

MAP FINDINGS

Site

Database(s)

EDR ID Number
 EPA ID Number

MAIN AND CHAPEL (Continued)

1014949145

Sediments found:	-
Sediments cleaned:	-
Soil affected:	Y
Soil cleaned up:	-
Surface water cleaned:	-
VOCs found:	Y
VOCs cleaned:	-
Cleanup other description:	-
Num. of cleanup and re-dev. jobs:	-
Past use greenspace acreage:	-
Past use residential acreage:	-
Surface Water:	-
Past use commercial acreage:	-
Past use industrial acreage:	-
Future use greenspace acreage:	-
Future use residential acreage:	-
Future use commercial acreage:	-
Future use industrial acreage:	-
Superfund Fed. landowner flag:	-
Arsenic cleaned up:	-
Cadmium cleaned up:	-
Chromium cleaned up:	-
Copper cleaned up:	-
Iron cleaned up:	-
mercury cleaned up:	-
Nickel Cleaned Up:	-
No clean up:	-
Pesticides cleaned up:	-
Selenium cleaned up:	-
SVOCs cleaned up:	-
Unknown clean up:	-
Arsenic contaminant found:	-
Cadmium contaminant found:	-
Chromium contaminant found:	-
Copper contaminant found:	-
Iron contaminant found:	-
Mercury contaminant found:	-
Nickel contaminant found:	-
No contaminant found:	-
Pesticides contaminant found:	-
Selenium contaminant found:	-
SVOCs contaminant found:	-
Unknown contaminant found:	-
Future Use: Multistory	-
Media affected Bluiding Material:	-
Media affected indoor air:	-
Building material media cleaned up:	-
Indoor air media cleaned up:	-
Unknown media cleaned up:	-
Past Use: Multistory	Not reported
Property Description:	-
Below Poverty Number:	970
Below Poverty Percent:	33.94
Meidan Income:	10304
Meidan Income Number:	1373
Meidan Income Percent:	48.04
Vacant Housing Number:	406

Map ID
 Direction
 Distance
 Elevation

MAP FINDINGS

Site

Database(s)

EDR ID Number
 EPA ID Number

MAIN AND CHAPEL (Continued)

1014949145

Vacant Housing Percent: 21.18
 Unemployed Number: 232
 Unemployed Percent: 8.12

E25
SE
 1/8-1/4
 0.144 mi.
 761 ft.

MAIN AND CHAPEL
1161 MAIN STREET
HARTFORD, CT
 Site 3 of 3 in cluster E

CT BROWNFIELDS S118695676
 N/A

Relative: BROWNFIELDS 2:
Higher Region: 2
Actual: Data Source CD: EPA
87 ft. Data Source: EPA Funded Brownfields Project

G26
North
 1/8-1/4
 0.150 mi.
 791 ft.

SAND PARK (PARCEL G, BROWNFIELDS SITE R)
1450 MAIN STREET
HARTFORD, CT
 Site 2 of 4 in cluster G

CT SPILLS S105594002
CT SEH N/A

Relative: SPILLS:
Higher Name: Not reported
Actual: Address: 1450 MAIN STREET
72 ft. City,State,Zip: HARTFORD, CT
 Year of Database: 2007
 Case Number: 200704406
 Who Took Spill: 205
 Assigned To: NO Response
 Report Date: 07/10/2007
 Report Time: 53:00 PM
 Date Release: 07/10/2007
 Time Responded: 00:00 AM
 Corrective Action Taken:Removed Tank
 Cause Info: Inground Tank Failure
 Media Info: Other (soil)
 Release Type: petroleum
 Reported By: John Brogden - ext.246
 Phone: 860 5298882
 Representing: URS Corp.
 Terminated: YES
 Recovd (Total): 0
 Total (Water): 0
 Facility Status: CLOSED
 Continuous Spill: False
 Released Substance: #2 FUEL OIL
 Qty: 0.00 (Gallons)
 Emergency Measure: Analytical results - 530mg pkg and 530mg pkg tph, 17x10 ust previously abandoned.
 Water Body: Other (none)
 Discharger: Northend Gateway - Ross Burton
 Telephone: 203 6394825
 Responsible Party: true
 RP Address 1: saa
 RP City,St,Zip: CT
 Historic: False

Map ID
Direction
Distance
Elevation

MAP FINDINGS

Site

Database(s)

EDR ID Number
EPA ID Number

SAND PARK (PARCEL G, BROWNFIELDS SITE R) (Continued)

S105594002

Waterbody: n/a
Time Stamp: 2007-07-26 15:37:46
Sr Inspector: Cox, Michael
At Inspctor: **NO RESPONSE
User Stamp: cguzman
Comments: Not reported
Action: Removed Tank
Other Action: Not reported
Agency ID: DEP Dispatch
Other Agency: Not reported
DEP Bureau: Not reported
DEP Agency: Not reported
Cause ID: Inground Tank Failure
Other Cause: Not reported
Media ID: Other
Other Media: soil
Class ID: Commercial
Other Class: Not reported
Release Type: petroleum
Other Release: Not reported
Waterbody: Other
Other Wtrbody: none

Name: Not reported
Address: 1450 MAIN STREET
City,State,Zip: HARTFORD, CT
Year of Database: 2017
Case Number: 201706477
Who Took Spill: 205
Assigned To: NO Response
Report Date: 12/13/2017
Report Time: 14:00 PM
Date Release: 12/13/2017
Time Responded: 00:00 AM
Corrective Action Taken: Contained, and Contracted
Cause Info: Container Failure
Media Info: Ground Surface
Release Type: dielect
Reported By: joe johnson
Phone: 860 5439877
Representing: eversource
Terminated: YES
Recovd (Total): 0
Total (Water): 0
Facility Status: CLOSED
Continuous Spill: False
Released Substance: TRANSFORMER OIL
Qty: 8.00 (Gallons)
Emergency Measure: contracted
Water Body: Not reported
Discharger: saa
Telephone: Not reported
Responsible Party: Not reported
RP Address 1: Not reported
RP City,St,Zip: CT
Historic: False
Waterbody: Not reported

Map ID
Direction
Distance
Elevation

MAP FINDINGS

Site

Database(s)

EDR ID Number
EPA ID Number

SAND PARK (PARCEL G, BROWNFIELDS SITE R) (Continued)

S105594002

Time Stamp: 2017-12-14 17:18:17
Sr Inspector: Cox, Michael
At Inspctor: **NO RESPONSE
User Stamp: Guzmanca
Comments: Not reported
Action: Contained
Other Action: Not reported
Action: Contracted
Other Action: Not reported
Agency ID: DEP Dispatch
Other Agency: Not reported
DEP Bureau: Not reported
DEP Agency: Not reported
Cause ID: Container Failure
Other Cause: Not reported
Media ID: Ground Surface
Other Media: Not reported
Class ID: Utility
Other Class: Not reported
Release Type: dielect
Other Release: Not reported

SEH:

Name: SAND PARK (PARCEL G, BROWNFIELDS SITE R)
Address: 1450 MAIN STREET
City,State,Zip: HARTFORD, CT
Date Notified: 08/16/1999
Type Of Hazard: Pollution in the top two feet of soil may pose a risk to human health as a result of direct contact.
Response: DEP directed the town to contact DEP when soil is to be abated.
Actions: Additional Investigation did not detect soil concentrations above hazard condition. Fence placed around property.

G27 **FIRE HOUSE #2**
North **1515 MAIN STREET**
1/8-1/4 **HARTFORD, CT 06120**
0.152 mi.
803 ft. **Site 3 of 4 in cluster G**

CT LUST **S121822141**
CT SPILLS **N/A**

Relative:
Higher
Actual:
78 ft.

LUST:
Name: FIRE HOUSE #2
Name 2: Not reported
Address: 1515 MAIN STREET
Address 2: Not reported
City,State,Zip: HARTFORD, CT 06120
LUST Case Id: 61599
Release Date: Not reported
Site Case ID: 0
Substance: Not reported
Release Source: Not reported
Release Cause: Not reported
Release Identified: Not reported
Case Number: Not reported
Release Quantity: Not reported
Facility City Number: 64

Detail As of 06/2020:
Name: FIRE HOUSE #2

Map ID
Direction
Distance
Elevation

MAP FINDINGS

Site

Database(s)

EDR ID Number
EPA ID Number

FIRE HOUSE #2 (Continued)

S121822141

Name 2:	Not reported
Address:	1515 MAIN STREET
City,State,Zip:	HARTFORD, CT 06120
Address 2:	Not reported
LUST Id:	0
UST Facility Id:	4383
LUST Case Id:	61599
Lust Status:	Lust Completed
Processing Status:	Not reported
EPA Reportable:	False
Motor Fuel:	False
Diesel:	True
Gasoline:	False
Other:	False
Other Release:	Not reported
No Release:	False
Leak:	False
Tank:	False
Piping:	False
Overfill:	False
Removal:	False
Incident Date:	04/29/2019
Entry Date:	09/24/2019
Site Case Id:	0
UST Site Id:	0
Cost Recovery Spill Case #:	0
Old SITS Number:	0
Case Log Id:	0
Monthly Report Id:	0
UST Owner Id:	1126
LUST Owner Id:	Not reported
UST Event Id:	0
Contact Info:	Not reported
Contact EMail:	Not reported
Site Contact City,St,Zip:	UNKNOWN
2nd Contact:	Freeman Companies
2nd Contact EMail:	Not reported
2nd Contact Address:	36 John Street
2nd Contact City,St,Zip:	64, CT 06106
2nd Contact Address 2:	Not reported
2nd Contact City 2:	Hartford
2nd Contact Phone Number:	Not reported
2nd Contact Fax Number:	Not reported
2nd Contact Type:	Not reported
Facility City Num:	64
Site Contact:	Not reported
Site Contact Address:	Not reported
Site Contact Add 2:	Not reported
Site Contact City 2:	Not reported
Site Contact Phone:	Not reported
Site Contact Fax:	Not reported
Site Contact Type:	Not reported
Department Contact 1:	Not reported
Department Contact 2:	Not reported
Referral Source:	Not reported
Offsite Source:	False
Date Referred:	Not reported

Map ID
Direction
Distance
Elevation

MAP FINDINGS

Site

Database(s)

EDR ID Number
EPA ID Number

FIRE HOUSE #2 (Continued)

S121822141

Emergency:	False
Private Heating Fuel:	False
Commercial Heating Fuel:	False
Commercial HF < 2100 Gal.:	False
Commercial HF > 2100 Gal.:	False
Commercial HF - Size Unk:	False
No LUST Site:	False
Cost Recvry Prgm Candidate:	False
OCSR Complete:	False
Follow Up Flag:	False
Alternate Water Supply:	False
Relocation:	False
Responsible Party:	False
Responsible EMail:	frank.dellaripa@hartford.gov
Resp Party Name:	CITY OF HARTFORD
Resp Party Address:	50 Jennings Road
Resp Party City,St,Zip:	Hartford, CT 061201611
Resp Party Town Number:	64
Resp Party Phone:	8607579900
Resp Party Fax:	Not reported
Resp Party Name 2:	Frank Dellaripa
Resp Party Address 2:	Not reported
Resp Party Phone 2:	Not reported
Investigator Id:	0
Follow Update:	Not reported
Area Lextent:	Not reported
Annual Precipitation:	Not reported
Affected Population:	Not reported
Population Setting:	Not reported
Ground Water Direction:	Not reported
Ground Water Gradient:	Not reported
Hydro Basin:	Not reported
Drastic:	Not reported
Geo Setting:	Not reported
Ground Water Classification:	GB
Receptor:	Not reported
Ground Water Flow Direction:	Not reported
Ground Water Depth:	Not reported
Areas Of Concern:	Not reported
Free Product Inches:	0
Fund Date:	Not reported
Fund Planned:	No
Fund Obligated:	No
Fund Outlayed:	No
Fund Judgment:	No
Fund Recovered:	No
Cellar Borings:	False
Install Micro Wells:	False
Ground Water Sample:	False
Soil Sample:	False
Soil Gas:	False
Site Inspect:	False
Soil Excavate:	False
Geo Probe:	False
Survey:	False
Potable Well Sample:	False
Sample MWS:	False

Map ID
Direction
Distance
Elevation

MAP FINDINGS

Site

Database(s)

EDR ID Number
EPA ID Number

FIRE HOUSE #2 (Continued)

S121822141

Ground Water Gauging:	False
Soil Venting:	False
Active:	True
NOV Action:	None
NOV Issued:	Not reported
NOV Due:	Not reported
NOV Received:	Not reported
NOV Closed:	Not reported
NOV Disc Date:	Not reported
NOV Issued Date:	Not reported
NOV Compliance Sched:	Not reported
NOV Admin Order:	Not reported
NOV Referred To Ag:	Not reported
Stop All NOV Actions:	False
Release Invest Rpt:	False
DEP App Letter 1:	False
Correct Action Plan:	False
DEP App Letter 2:	False
Rem Sys Install:	False
Rem Sys Install Date:	Not reported
Closure Date:	Not reported
Rem Sys Monitoring Rpt:	False
Qrtly Gwater Mon Rpts:	False
Closure Req Rpt:	False
DEP Closure Letter:	False
Referred To:	Not reported
No Wells:	0
Lph Wells:	0
User Stamp:	ForrestA/forrestlaiuppaa
Date Stamp:	09/24/2019
Correspondence:	Not reported
Environmental Impact:	Not reported
FollowUp:	Not reported
GW Comments:	Site and surrounding area are in area of active public water supply service provided by the MDC.
Location Desc:	Not reported
NOV Comments:	Not reported
Release Desc:	Not reported
Running Comments:	FileNet
Work Performed:	Not reported

SPILLS:

Name:	Not reported
Address:	1515 MAIN ST
City,State,Zip:	HARTFORD, CT
Year of Database:	2018
Case Number:	201801685
Who Took Spill:	215
Assigned To:	NO Response
Report Date:	04/09/2018
Report Time:	45:00 PM
Date Release:	04/09/2018
Time Responded:	00:00 AM
Corrective Action Taken:	Sanded
Cause Info:	MV Accident
Media Info:	Ground Surface

Map ID
Direction
Distance
Elevation

MAP FINDINGS

Site

Database(s)

EDR ID Number
EPA ID Number

FIRE HOUSE #2 (Continued)

S121822141

Release Type: chemical
Reported By: HARTFORD FIRE
Phone: 860 7574000
Representing: Self
Terminated: YES
Recovd (Total): 0
Total (Water): 0
Facility Status: CLOSED
Continuous Spill: False
Released Substance: ANTIFREEZE
Qty: 0.25 (Gallons)
Emergency Measure: SANDED
Water Body: Not reported
Discharger: Not reported
Telephone: Not reported
Responsible Party: Not reported
RP Address 1: Not reported
RP City,St,Zip: CT
Historic: False
Waterbody: Not reported
Time Stamp: 2018-04-09 22:46:50
Sr Inspector: Summerlin, Steffani
At Inspctor: **NO RESPONSE
User Stamp: SummerlinS
Comments: Not reported
Action: Sanded
Other Action: Not reported
Agency ID: Local Police
Other Agency: Not reported
DEP Bureau: Not reported
DEP Agency: Not reported
Agency ID: DEP Dispatch
Other Agency: Not reported
DEP Bureau: Not reported
DEP Agency: Not reported
Agency ID: LOCAL FIRE DEPARTMENT
Other Agency: Not reported
DEP Bureau: Not reported
DEP Agency: Not reported
Cause ID: MV Accident
Other Cause: Not reported
Media ID: Ground Surface
Other Media: Not reported
Class ID: Transportation
Other Class: Not reported
Release Type: chemical
Other Release: Not reported

MAP FINDINGS

Map ID
 Direction
 Distance
 Elevation

Site

Database(s)

EDR ID Number
 EPA ID Number

G28 **FIRE HOUSE #2**
North **1515 MAIN ST**
1/8-1/4 **HARTFORD, CT 06120**
0.152 mi.
803 ft. **Site 4 of 4 in cluster G**

CT UST **U002173814**
 N/A

Relative:
Higher
Actual:
78 ft.

UST:
 Name: FIRE HOUSE #2
 Address: 1515 MAIN ST
 Address 2: Not reported
 City,State,Zip: HARTFORD 06120
 Facility ID: 64-4383
 Substance: Gasoline
 Last Use Date: Not reported
 Tank ID: FH201
 Closure Status: Tank was Removed From Ground
 Compartment ID: a
 Tank Status: Permanently Closed
 Secondary Material: Not reported
 Tank Material: Asphalt Coated or Bare Steel
 Capacity: 2000
 Install Date: 01/01/1960
 Overfill Installed: Not reported
 Pipe Material: Not reported
 Pipe Mode Description: Not reported
 Spill Installed: Not reported
 Latitude: 41.77538
 Longitude: -72.6767
 Tank Latitude: 41.77538
 Tank Longitude: -72.6767

Contact:
 Facility ID: 64-4383
 Owner Name: James Matthews
 Owner Address: 90 Starr Hill Rd
 Owner Address 2: Not reported
 Owner Phone: (860) 405-1463
 Owner Phone Ext: Not reported
 Owner City/State/Zip: Groton, CT
 Affiliation Type: Class A Operator
 Contact Name: .
 Contact Title: Not reported
 Contact Email: Not reported

Facility ID: 64-4383
 Owner Name: James Matthews
 Owner Address: 90 Starr Hill Rd
 Owner Address 2: Not reported
 Owner Phone: (860) 405-1463
 Owner Phone Ext: Not reported
 Owner City/State/Zip: Groton, CT
 Affiliation Type: Class B Operator
 Contact Name: .
 Contact Title: Not reported
 Contact Email: Not reported

Facility ID: 64-4383
 Owner Name: CITY OF HARTFORD
 Owner Address: 50 JENNINGS RD.
 Owner Address 2: Not reported

Map ID
Direction
Distance
Elevation

MAP FINDINGS

Site

Database(s)

EDR ID Number
EPA ID Number

FIRE HOUSE #2 (Continued)

U002173814

Owner Phone: (860) 757-9900
Owner Phone Ext: Not reported
Owner City/State/Zip: HARTFORD, CT 061201611
Affiliation Type: Owner
Contact Name: Frank Dellaripa
Contact Title: Not reported
Contact Email: Not reported

Facility ID: 64-4383
Owner Name: CITY OF HARTFORD
Owner Address: 50 JENNINGS RD.
Owner Address 2: Not reported
Owner Phone: (860) 757-9900
Owner Phone Ext: Not reported
Owner City/State/Zip: HARTFORD, CT 061201611
Affiliation Type: Property Owner
Contact Name: Frank Dellaripa
Contact Title: Not reported
Contact Email: Not reported

Facility ID: 64-4383
Owner Name: CITY OF HARTFORD
Owner Address: 50 JENNINGS RD.
Owner Address 2: Not reported
Owner Phone: (860) 757-9900
Owner Phone Ext: Not reported
Owner City/State/Zip: HARTFORD, CT 061201611
Affiliation Type: Registrant
Contact Name: Frank Dellaripa
Contact Title: Not reported
Contact Email: Not reported

Facility ID: 64-4383
Owner Name: CITY OF HARTFORD
Owner Address: 50 JENNINGS RD.
Owner Address 2: Not reported
Owner Phone: (860) 757-9900
Owner Phone Ext: Not reported
Owner City/State/Zip: HARTFORD, CT 061201611
Affiliation Type: Billing Contact
Contact Name: Frank Dellaripa
Contact Title: Not reported
Contact Email: Not reported

Facility ID: 64-4383
Owner Name: CITY OF HARTFORD
Owner Address: 50 JENNINGS RD.
Owner Address 2: Not reported
Owner Phone: (860) 757-9900
Owner Phone Ext: Not reported
Owner City/State/Zip: HARTFORD, CT 061201611
Affiliation Type: Operator
Contact Name: Frank Dellaripa
Contact Title: Not reported
Contact Email: Not reported

Facility ID: 64-4383

Map ID
Direction
Distance
Elevation

MAP FINDINGS

Site

Database(s)

EDR ID Number
EPA ID Number

FIRE HOUSE #2 (Continued)

U002173814

Owner Name: FREEMAN COMPANIES, LLC
Owner Address: 36 JOHN ST
Owner Address 2: Not reported
Owner Phone: (860) 251-9550
Owner Phone Ext: Not reported
Owner City/State/Zip: HARTFORD, CT 061061822
Affiliation Type: Other
Contact Name: Jordan Herpich
Contact Title: Not reported
Contact Email: Not reported

Facility ID: 64-4383
Owner Name: PLATO DOUNDOULAKIS
Owner Address: 90 Starr Hill Rd
Owner Address 2: C/O ATLAS ENVIRONMENTAL CO
Owner Phone: (860) 405-1463
Owner Phone Ext: Not reported
Owner City/State/Zip: Groton, CT 063403301
Affiliation Type: Primary Contact
Contact Name: .
Contact Title: Not reported
Contact Email: Not reported

Name: FIRE HOUSE #2
Address: 1515 MAIN ST
Address 2: Not reported
City,State,Zip: HARTFORD 06120
Facility ID: 64-4383
Substance: Gasoline
Last Use Date: Not reported
Tank ID: FH202
Closure Status: Tank was Removed From Ground
Compartment ID: a
Tank Status: Permanently Closed
Secondary Material: Not reported
Tank Material: Asphalt Coated or Bare Steel
Capacity: 550
Install Date: 01/01/1950
Overfill Installed: Not reported
Pipe Material: Not reported
Pipe Mode Description: Not reported
Spill Installed: Not reported
Latitude: 41.77538
Longitude: -72.6767
Tank Latitude: 41.77538
Tank Longitude: -72.6767

Contact:
Facility ID: 64-4383
Owner Name: James Matthews
Owner Address: 90 Starr Hill Rd
Owner Address 2: Not reported
Owner Phone: (860) 405-1463
Owner Phone Ext: Not reported
Owner City/State/Zip: Groton, CT
Affiliation Type: Class A Operator
Contact Name: .

Map ID
Direction
Distance
Elevation

MAP FINDINGS

Site

Database(s)

EDR ID Number
EPA ID Number

FIRE HOUSE #2 (Continued)

U002173814

Contact Title: Not reported
Contact Email: Not reported

Facility ID: 64-4383
Owner Name: James Matthews
Owner Address: 90 Starr Hill Rd
Owner Address 2: Not reported
Owner Phone: (860) 405-1463
Owner Phone Ext: Not reported
Owner City/State/Zip: Groton, CT
Affiliation Type: Class B Operator
Contact Name: .
Contact Title: Not reported
Contact Email: Not reported

Facility ID: 64-4383
Owner Name: CITY OF HARTFORD
Owner Address: 50 JENNINGS RD.
Owner Address 2: Not reported
Owner Phone: (860) 757-9900
Owner Phone Ext: Not reported
Owner City/State/Zip: HARTFORD, CT 061201611
Affiliation Type: Owner
Contact Name: Frank Dellaripa
Contact Title: Not reported
Contact Email: Not reported

Facility ID: 64-4383
Owner Name: CITY OF HARTFORD
Owner Address: 50 JENNINGS RD.
Owner Address 2: Not reported
Owner Phone: (860) 757-9900
Owner Phone Ext: Not reported
Owner City/State/Zip: HARTFORD, CT 061201611
Affiliation Type: Property Owner
Contact Name: Frank Dellaripa
Contact Title: Not reported
Contact Email: Not reported

Facility ID: 64-4383
Owner Name: CITY OF HARTFORD
Owner Address: 50 JENNINGS RD.
Owner Address 2: Not reported
Owner Phone: (860) 757-9900
Owner Phone Ext: Not reported
Owner City/State/Zip: HARTFORD, CT 061201611
Affiliation Type: Registrant
Contact Name: Frank Dellaripa
Contact Title: Not reported
Contact Email: Not reported

Facility ID: 64-4383
Owner Name: CITY OF HARTFORD
Owner Address: 50 JENNINGS RD.
Owner Address 2: Not reported
Owner Phone: (860) 757-9900
Owner Phone Ext: Not reported

Map ID
Direction
Distance
Elevation

MAP FINDINGS

Site

Database(s)

EDR ID Number
EPA ID Number

FIRE HOUSE #2 (Continued)

U002173814

Owner City/State/Zip: HARTFORD, CT 061201611
Affiliation Type: Billing Contact
Contact Name: Frank Dellaripa
Contact Title: Not reported
Contact Email: Not reported

Facility ID: 64-4383
Owner Name: CITY OF HARTFORD
Owner Address: 50 JENNINGS RD.
Owner Address 2: Not reported
Owner Phone: (860) 757-9900
Owner Phone Ext: Not reported
Owner City/State/Zip: HARTFORD, CT 061201611
Affiliation Type: Operator
Contact Name: Frank Dellaripa
Contact Title: Not reported
Contact Email: Not reported

Facility ID: 64-4383
Owner Name: FREEMAN COMPANIES, LLC
Owner Address: 36 JOHN ST
Owner Address 2: Not reported
Owner Phone: (860) 251-9550
Owner Phone Ext: Not reported
Owner City/State/Zip: HARTFORD, CT 061061822
Affiliation Type: Other
Contact Name: Jordan Herpich
Contact Title: Not reported
Contact Email: Not reported

Facility ID: 64-4383
Owner Name: PLATO DOUNDOULAKIS
Owner Address: 90 Starr Hill Rd
Owner Address 2: C/O ATLAS ENVIRONMENTAL CO
Owner Phone: (860) 405-1463
Owner Phone Ext: Not reported
Owner City/State/Zip: Groton, CT 063403301
Affiliation Type: Primary Contact
Contact Name: .
Contact Title: Not reported
Contact Email: Not reported

Name: FIRE HOUSE #2
Address: 1515 MAIN ST
Address 2: Not reported
City,State,Zip: HARTFORD 06120
Facility ID: 64-4383
Substance: Diesel
Last Use Date: 04/29/2019
Tank ID: FH202R1
Closure Status: Tank was Removed From Ground
Compartment ID: Not reported
Tank Status: Permanently Closed
Secondary Material: Single Walled
Tank Material: Fiberglass Reinforced Plastic
Capacity: 1000

Map ID
Direction
Distance
Elevation

MAP FINDINGS

Site

Database(s)

EDR ID Number
EPA ID Number

FIRE HOUSE #2 (Continued)

U002173814

Install Date: 04/01/1988
Overfill Installed: Audible Alarm
Pipe Material: Flexible Plastic
Pipe Mode Description: Containment Sumps @ Tanks, Double Walled, Metallic fittings isolated from soil and water
Spill Installed: Spill Bucket
Latitude: 41.77538
Longitude: -72.6767
Tank Latitude: 41.77538
Tank Longitude: -72.6767

Contact:

Facility ID: 64-4383
Owner Name: James Matthews
Owner Address: 90 Starr Hill Rd
Owner Address 2: Not reported
Owner Phone: (860) 405-1463
Owner Phone Ext: Not reported
Owner City/State/Zip: Groton, CT
Affiliation Type: Class A Operator
Contact Name: .
Contact Title: Not reported
Contact Email: Not reported

Facility ID: 64-4383
Owner Name: James Matthews
Owner Address: 90 Starr Hill Rd
Owner Address 2: Not reported
Owner Phone: (860) 405-1463
Owner Phone Ext: Not reported
Owner City/State/Zip: Groton, CT
Affiliation Type: Class B Operator
Contact Name: .
Contact Title: Not reported
Contact Email: Not reported

Facility ID: 64-4383
Owner Name: CITY OF HARTFORD
Owner Address: 50 JENNINGS RD.
Owner Address 2: Not reported
Owner Phone: (860) 757-9900
Owner Phone Ext: Not reported
Owner City/State/Zip: HARTFORD, CT 061201611
Affiliation Type: Owner
Contact Name: Frank Dellaripa
Contact Title: Not reported
Contact Email: Not reported

Facility ID: 64-4383
Owner Name: CITY OF HARTFORD
Owner Address: 50 JENNINGS RD.
Owner Address 2: Not reported
Owner Phone: (860) 757-9900
Owner Phone Ext: Not reported
Owner City/State/Zip: HARTFORD, CT 061201611
Affiliation Type: Property Owner
Contact Name: Frank Dellaripa
Contact Title: Not reported

Map ID
Direction
Distance
Elevation

MAP FINDINGS

Site

Database(s)

EDR ID Number
EPA ID Number

FIRE HOUSE #2 (Continued)

U002173814

Contact Email: Not reported

Facility ID: 64-4383
Owner Name: CITY OF HARTFORD
Owner Address: 50 JENNINGS RD.
Owner Address 2: Not reported
Owner Phone: (860) 757-9900
Owner Phone Ext: Not reported
Owner City/State/Zip: HARTFORD, CT 061201611
Affiliation Type: Registrant
Contact Name: Frank Dellaripa
Contact Title: Not reported
Contact Email: Not reported

Facility ID: 64-4383
Owner Name: CITY OF HARTFORD
Owner Address: 50 JENNINGS RD.
Owner Address 2: Not reported
Owner Phone: (860) 757-9900
Owner Phone Ext: Not reported
Owner City/State/Zip: HARTFORD, CT 061201611
Affiliation Type: Billing Contact
Contact Name: Frank Dellaripa
Contact Title: Not reported
Contact Email: Not reported

Facility ID: 64-4383
Owner Name: CITY OF HARTFORD
Owner Address: 50 JENNINGS RD.
Owner Address 2: Not reported
Owner Phone: (860) 757-9900
Owner Phone Ext: Not reported
Owner City/State/Zip: HARTFORD, CT 061201611
Affiliation Type: Operator
Contact Name: Frank Dellaripa
Contact Title: Not reported
Contact Email: Not reported

Facility ID: 64-4383
Owner Name: FREEMAN COMPANIES, LLC
Owner Address: 36 JOHN ST
Owner Address 2: Not reported
Owner Phone: (860) 251-9550
Owner Phone Ext: Not reported
Owner City/State/Zip: HARTFORD, CT 061061822
Affiliation Type: Other
Contact Name: Jordan Herpich
Contact Title: Not reported
Contact Email: Not reported

Facility ID: 64-4383
Owner Name: PLATO DOUNDOULAKIS
Owner Address: 90 Starr Hill Rd
Owner Address 2: C/O ATLAS ENVIRONMENTAL CO
Owner Phone: (860) 405-1463
Owner Phone Ext: Not reported
Owner City/State/Zip: Groton, CT 063403301

Map ID
Direction
Distance
Elevation

MAP FINDINGS

Site

Database(s)

EDR ID Number
EPA ID Number

FIRE HOUSE #2 (Continued)

U002173814

Affiliation Type: Primary Contact
Contact Name: .
Contact Title: Not reported
Contact Email: Not reported

H29
WSW
1/8-1/4
0.155 mi.
820 ft.

WALNUT HUNTLEY, LLC
41 WALNUT STREET
HARTFORD, CT

CT LUST S109595808
N/A

Site 1 of 2 in cluster H

Relative:
Higher

LUST:

Actual:
69 ft.

Name: WALNUT HUNTLEY, LLC
Name 2: Not reported
Address: 41 WALNUT STREET
Address 2: Not reported
City,State,Zip: HARTFORD, CT
LUST Case Id: 58985
Release Date: Not reported
Site Case ID: Not reported
Substance: Not reported
Release Source: Not reported
Release Cause: Not reported
Release Identified: Not reported
Case Number: Not reported
Release Quantity: Not reported
Facility City Number: 64

Detail As of 06/2020:

Name: WALNUT HUNTLEY, LLC
Name 2: Not reported
Address: 41 WALNUT STREET
City,State,Zip: HARTFORD, CT
Address 2: Not reported
LUST Id: 0
UST Facility Id: 12993
LUST Case Id: 58985
Lust Status: Lust Completed
Processing Status: Not reported
EPA Reportable: False
Motor Fuel: False
Diesel: False
Gasoline: False
Other: False
Other Release: Not reported
No Release: False
Leak: False
Tank: False
Piping: False
Overfill: False
Removal: False
Incident Date: 08/19/2008
Entry Date: 03/10/2009
Site Case Id: Not reported
UST Site Id: 0
Cost Recovery Spill Case #: 0
Old SITS Number: 0

Map ID
Direction
Distance
Elevation

MAP FINDINGS

Site

Database(s)

EDR ID Number
EPA ID Number

WALNUT HUNTLEY, LLC (Continued)

S109595808

Case Log Id:	0
Monthly Report Id:	0
UST Owner Id:	9686
LUST Owner Id:	Not reported
UST Event Id:	0
Contact Info:	Not reported
Contact EMail:	Not reported
Site Contact City,St,Zip:	67, CT 06248
2nd Contact:	Not reported
2nd Contact EMail:	Not reported
2nd Contact Address:	Not reported
2nd Contact City,St,Zip:	UNKNOWN
2nd Contact Address 2:	Not reported
2nd Contact City 2:	Not reported
2nd Contact Phone Number:	Not reported
2nd Contact Fax Number:	Not reported
2nd Contact Type:	Not reported
Facility City Num:	64
Site Contact:	Mitchell Chester (Chester Environmental Associates, Inc)
Site Contact Address:	350 West Street
Site Contact Add 2:	Not reported
Site Contact City 2:	Hebron
Site Contact Phone:	8602280740
Site Contact Fax:	8602282568
Site Contact Type:	Not reported
Department Contact 1:	Not reported
Department Contact 2:	Not reported
Referral Source:	Not reported
Offsite Source:	False
Date Referred:	Not reported
Emergency:	False
Private Heating Fuel:	True
Commercial Heating Fuel:	False
Commercial HF < 2100 Gal.:	False
Commercial HF > 2100 Gal.:	True
Commercial HF - Size Unk:	False
No LUST Site:	True
Cost Recvry Prgm Candidate:	False
OCSR Complete:	False
Follow Up Flag:	False
Alternate Water Supply:	False
Relocation:	False
Responsible Party:	False
Responsible EMail:	Not reported
Resp Party Name:	Walnut Huntley, LLC
Resp Party Address:	P.O. Box 340683
Resp Party City,St,Zip:	Hartford, CT 061340683
Resp Party Town Number:	64
Resp Party Phone:	Not reported
Resp Party Fax:	Not reported
Resp Party Name 2:	Paul Breglio
Resp Party Address 2:	Not reported
Resp Party Phone 2:	Not reported
Investigator Id:	0
Follow Update:	Not reported
Area Lextent:	Not reported
Annual Precipitation:	Not reported

Map ID
Direction
Distance
Elevation

MAP FINDINGS

Site

Database(s)

EDR ID Number
EPA ID Number

WALNUT HUNTLEY, LLC (Continued)

S109595808

Affected Population:	Not reported
Population Setting:	Not reported
Ground Water Direction:	Not reported
Ground Water Gradient:	Not reported
Hydro Basin:	Not reported
Drastic:	Not reported
Geo Setting:	Not reported
Ground Water Classification:	GB
Receptor:	Not reported
Ground Water Flow Direction:	Not reported
Ground Water Depth:	Not reported
Areas Of Concern:	Not reported
Free Product Inches:	0
Fund Date:	Not reported
Fund Planned:	No
Fund Obligated:	No
Fund Outlaid:	No
Fund Judgment:	No
Fund Recovered:	No
Cellar Borings:	False
Install Micro Wells:	False
Ground Water Sample:	False
Soil Sample:	False
Soil Gas:	False
Site Inspect:	False
Soil Excavate:	False
Geo Probe:	False
Survey:	False
Potable Well Sample:	False
Sample MWS:	False
Ground Water Gauging:	False
Soil Venting:	False
Active:	True
NOV Action:	None
NOV Issued:	Not reported
NOV Due:	Not reported
NOV Received:	Not reported
NOV Closed:	Not reported
NOV Disc Date:	Not reported
NOV Issued Date:	Not reported
NOV Compliance Sched:	Not reported
NOV Admin Order:	Not reported
NOV Referred To Ag:	Not reported
Stop All NOV Actions:	False
Release Invest Rpt:	False
DEP App Letter 1:	False
Correct Action Plan:	False
DEP App Letter 2:	False
Rem Sys Install:	False
Rem Sys Install Date:	Not reported
Closure Date:	Not reported
Rem Sys Monitoring Rpt:	False
Qrtly Gwater Mon Rpts:	False
Closure Req Rpt:	False
DEP Closure Letter:	False
Referred To:	Not reported
No Wells:	0

Map ID
Direction
Distance
Elevation

MAP FINDINGS

Site

Database(s)

EDR ID Number
EPA ID Number

WALNUT HUNTLEY, LLC (Continued)

S109595808

Lph Wells: 0
User Stamp: Allison Forrest/aforrest
Date Stamp: 03/10/2009
Correspondence: Not reported
Environmental Impact: Not reported
FollowUp: Not reported
GW Comments: Site and surrounding properties are provided with municipal water supply and sanitary sewer service.
Location Desc: Not reported
NOV Comments: Not reported
Release Desc: Not reported
Running Comments: Non-regulated LUST cases (files located in UST files):July 2008 UST removal - heaing fuel
Work Performed: Not reported

H30
WSW
1/8-1/4
0.155 mi.
820 ft.

WALNUT HUNTLEY LLC
41 WALNUT ST
HARTFORD, CT 06120
Site 2 of 2 in cluster H

CT UST **U004136177**
N/A

Relative:
Higher
Actual:
69 ft.

UST:
Name: WALNUT HUNTLEY LLC
Address: 41 WALNUT ST
Address 2: Not reported
City,State,Zip: HARTFORD 06120
Facility ID: 64-12993
Substance: Heating Oil(on-site consumption)
Last Use Date: 07/01/2008
Tank ID: UNK
Closure Status: Tank was Removed From Ground
Compartment ID: a
Tank Status: Permanently Closed
Secondary Material: Not reported
Tank Material: Asphalt Coated or Bare Steel
Capacity: 3000
Install Date: Not reported
Overfill Installed: Not reported
Pipe Material: Bare Steel
Pipe Mode Description: Not reported
Spill Installed: Not reported
Latitude: 41.77233
Longitude: -72.68062
Tank Latitude: 41.77233
Tank Longitude: -72.68062

Contact:
Facility ID: 64-12993
Owner Name: Walnut Huntley LLC
Owner Address: 41 WALNUT ST
Owner Address 2: Not reported
Owner Phone: (860) 724-3431
Owner Phone Ext: Not reported
Owner City/State/Zip: HARTFORD, CT 061202829
Affiliation Type: Owner
Contact Name: Not reported
Contact Title: Not reported

Map ID
 Direction
 Distance
 Elevation

MAP FINDINGS

Site

Database(s)

EDR ID Number
 EPA ID Number

WALNUT HUNTLEY LLC (Continued)

U004136177

Contact Email: Not reported

Facility ID: 64-12993

Owner Name: Walnut Huntley LLC

Owner Address: 41 WALNUT ST

Owner Address 2: Not reported

Owner Phone: Not reported

Owner Phone Ext: Not reported

Owner City/State/Zip: HARTFORD, CT 061202829

Affiliation Type: Registrant

Contact Name: Not reported

Contact Title: Not reported

Contact Email: Not reported

31
 SSE
 1/8-1/4
 0.166 mi.
 877 ft.

**40 CHAPEL STREET
 40 CHAPEL STREET
 HARTFORD, CT 06103**

**US BROWNFIELDS 1024234744
 FINDS N/A**

**Relative:
 Higher**

**Actual:
 87 ft.**

US BROWNFIELDS:

Name: 40 CHAPEL STREET

Address: 40 CHAPEL STREET

City,State,Zip: HARTFORD, CT 06103

Recipient Name: Hartford City of

Grant Type: Cleanup

Property Number: -

Parcel size: .5

Latitude: 41.7703088

Longitude: -72.675707

HCM Label: Address Matching-House Number

Map Scale: -

Point of Reference: Entrance Point of a Facility or Station

Highlights: Fuss & O Neill oversaw the remediation of impacts to soil associated with a leaking underground storage tank at the property located at 40 Chapel Street in Hartford, Connecticut in February 2018. The UST was removed, and a total of 716.36 tons of impacted material was excavated for off-Site disposal. Oxygen Release Compound was applied to the excavated area to further assist in the degradation of remaining petroleum product. Non-impacted fill from the Site as well as imported material was used to return the excavation area to grade. Excavation focused on the removal of soil determined to be in exceedance of applicable CT RSR criteria during previous environmental investigations conducted by Fuss & O Neill. The constituents of concern addressed at the Site generally included ETPH, PAHs, and VOCs. Former Use: Location of former department store. Not reported

Datum: North American Datum of 1983

Acres Property ID: 218461

IC Data Access: -

Start Date: -

Redev Completion Date: -

Completed Date: -

Acres Cleaned Up: -

Cleanup Funding: -

Cleanup Funding Source: -

Assessment Funding: -

Map ID
Direction
Distance
Elevation

MAP FINDINGS

Site

Database(s)

EDR ID Number
EPA ID Number

40 CHAPEL STREET (Continued)

1024234744

Assessment Funding Source:	-
Redevelopment Funding:	-
Redev. Funding Source:	-
Redev. Funding Entity Name:	-
Redevelopment Start Date:	-
Assessment Funding Entity:	-
Cleanup Funding Entity:	-
Grant Type:	Petroleum
Accomplishment Type:	-
Accomplishment Count:	-
Cooperative Agreement Number:	96178001
Start Date:	-
Ownership Entity:	Government
Completion Date:	-
Current Owner:	City of Hartford
Did Owner Change:	N
Cleanup Required:	Y
Video Available:	N
Photo Available:	Y
Institutional Controls Required:	U
IC Category Proprietary Controls:	-
IC Cat. Info. Devices:	-
IC Cat. Gov. Controls:	-
IC Cat. Enforcement Permit Tools:	-
IC in place date:	-
IC in place:	N
State/tribal program date:	06/26/2016
State/tribal program ID:	12762
State/tribal NFA date:	-
Air cleaned:	-
Asbestos found:	-
Asbestos cleaned:	-
Controlled substance found:	-
Controlled substance cleaned:	-
Drinking water affected:	-
Drinking water cleaned:	-
Groundwater affected:	Y
Groundwater cleaned:	-
Lead contaminant found:	Y
Lead cleaned up:	-
No media affected:	Not reported
Unknown media affected:	-
Other cleaned up:	-
Other metals found:	Y
Other metals cleaned:	-
Other contaminants found:	-
Other contams found description:	-
PAHs found:	Y
PAHs cleaned up:	-
PCBs found:	-
PCBs cleaned up:	-
Petro products found:	Y
Petro products cleaned:	Y
Sediments found:	-
Sediments cleaned:	-
Soil affected:	Y
Soil cleaned up:	Y

Map ID
 Direction
 Distance
 Elevation

MAP FINDINGS

Site

Database(s)

EDR ID Number
 EPA ID Number

40 CHAPEL STREET (Continued)

1024234744

Surface water cleaned:	-
VOCs found:	Y
VOCs cleaned:	-
Cleanup other description:	-
Num. of cleanup and re-dev. jobs:	-
Past use greenspace acreage:	-
Past use residential acreage:	-
Surface Water:	-
Past use commercial acreage:	.5
Past use industrial acreage:	-
Future use greenspace acreage:	-
Future use residential acreage:	-
Future use commercial acreage:	-
Future use industrial acreage:	-
Superfund Fed. landowner flag:	-
Arsenic cleaned up:	-
Cadmium cleaned up:	-
Chromium cleaned up:	-
Copper cleaned up:	-
Iron cleaned up:	-
mercury cleaned up:	-
Nickel Cleaned Up:	-
No clean up:	-
Pesticides cleaned up:	-
Selenium cleaned up:	-
SVOCs cleaned up:	-
Unknown clean up:	-
Arsenic contaminant found:	Y
Cadmium contaminant found:	Y
Chromium contaminant found:	Y
Copper contaminant found:	-
Iron contaminant found:	-
Mercury contaminant found:	Y
Nickel contaminant found:	-
No contaminant found:	-
Pesticides contaminant found:	-
Selenium contaminant found:	-
SVOCs contaminant found:	-
Unknown contaminant found:	-
Future Use: Multistory	-
Media affected Bluiding Material:	-
Media affected indoor air:	-
Building material media cleaned up:	-
Indoor air media cleaned up:	-
Unknown media cleaned up:	-
Past Use: Multistory	Not reported
Property Description:	Location of former department store.
Below Poverty Number:	1051
Below Poverty Percent:	22.03
Meidan Income:	14001
Meidan Income Number:	1817
Meidan Income Percent:	38.09
Vacant Housing Number:	178
Vacant Housing Percent:	8.51
Unemployed Number:	454
Unemployed Percent:	9.52

Map ID
Direction
Distance
Elevation

MAP FINDINGS

Site

Database(s)

EDR ID Number
EPA ID Number

40 CHAPEL STREET (Continued)

1024234744

Name: 40 CHAPEL STREET
Address: 40 CHAPEL STREET
City,State,Zip: HARTFORD, CT 06103
Recipient Name: Hartford City of
Grant Type: Cleanup
Property Number: -
Parcel size: .5
Latitude: 41.7703088
Longitude: -72.675707
HCM Label: Address Matching-House Number
Map Scale: -
Point of Reference: Entrance Point of a Facility or Station
Highlights: Fuss & O Neill oversaw the remediation of impacts to soil associated with a leaking underground storage tank at the property located at 40 Chapel Street in Hartford, Connecticut in February 2018. The UST was removed, and a total of 716.36 tons of impacted material was excavated for off-Site disposal. Oxygen Release Compound was applied to the excavated area to further assist in the degradation of remaining petroleum product. Non-impacted fill from the Site as well as imported material was used to return the excavation area to grade. Excavation focused on the removal of soil determined to be in exceedance of applicable CT RSR criteria during previous environmental investigations conducted by Fuss & O Neill. The constituents of concern addressed at the Site generally included ETPH, PAHs, and VOCs. Former Use: Location of former department store.
Not reported
Datum: North American Datum of 1983
Acres Property ID: 218461
IC Data Access: -
Start Date: 02/08/2018
Redev Completion Date: -
Completed Date: -
Acres Cleaned Up: .25
Cleanup Funding: 189308
Cleanup Funding Source: EPA
Assessment Funding: -
Assessment Funding Source: -
Redevelopment Funding: -
Redev. Funding Source: -
Redev. Funding Entity Name: -
Redevelopment Start Date: -
Assessment Funding Entity: -
Cleanup Funding Entity: US EPA - Brownfields Cleanup Cooperative Agreement
Grant Type: Petroleum
Accomplishment Type: -
Accomplishment Count: -
Cooperative Agreement Number: 96178001
Start Date: -
Ownership Entity: Government
Completion Date: -
Current Owner: City of Hartford
Did Owner Change: N
Cleanup Required: Y
Video Available: N
Photo Available: Y
Institutional Controls Required: U
IC Category Proprietary Controls: -

Map ID
Direction
Distance
Elevation

MAP FINDINGS

Site

Database(s)

EDR ID Number
EPA ID Number

40 CHAPEL STREET (Continued)

1024234744

IC Cat. Info. Devices:	-
IC Cat. Gov. Controls:	-
IC Cat. Enforcement Permit Tools:	-
IC in place date:	-
IC in place:	N
State/tribal program date:	06/26/2016
State/tribal program ID:	12762
State/tribal NFA date:	-
Air cleaned:	-
Asbestos found:	-
Asbestos cleaned:	-
Controlled substance found:	-
Controlled substance cleaned:	-
Drinking water affected:	-
Drinking water cleaned:	-
Groundwater affected:	Y
Groundwater cleaned:	-
Lead contaminant found:	Y
Lead cleaned up:	-
No media affected:	Not reported
Unknown media affected:	-
Other cleaned up:	-
Other metals found:	Y
Other metals cleaned:	-
Other contaminants found:	-
Other contams found description:	-
PAHs found:	Y
PAHs cleaned up:	-
PCBs found:	-
PCBs cleaned up:	-
Petro products found:	Y
Petro products cleaned:	Y
Sediments found:	-
Sediments cleaned:	-
Soil affected:	Y
Soil cleaned up:	Y
Surface water cleaned:	-
VOCs found:	Y
VOCs cleaned:	-
Cleanup other description:	-
Num. of cleanup and re-dev. jobs:	-
Past use greenspace acreage:	-
Past use residential acreage:	-
Surface Water:	-
Past use commercial acreage:	.5
Past use industrial acreage:	-
Future use greenspace acreage:	-
Future use residential acreage:	-
Future use commercial acreage:	-
Future use industrial acreage:	-
Superfund Fed. landowner flag:	-
Arsenic cleaned up:	-
Cadmium cleaned up:	-
Chromium cleaned up:	-
Copper cleaned up:	-
Iron cleaned up:	-
mercury cleaned up:	-

Map ID
Direction
Distance
Elevation

MAP FINDINGS

Site

Database(s)

EDR ID Number
EPA ID Number

40 CHAPEL STREET (Continued)

1024234744

Nickel Cleaned Up:	-
No clean up:	-
Pesticides cleaned up:	-
Selenium cleaned up:	-
SVOCs cleaned up:	-
Unknown clean up:	-
Arsenic contaminant found:	Y
Cadmium contaminant found:	Y
Chromium contaminant found:	Y
Copper contaminant found:	-
Iron contaminant found:	-
Mercury contaminant found:	Y
Nickel contaminant found:	-
No contaminant found:	-
Pesticides contaminant found:	-
Selenium contaminant found:	-
SVOCs contaminant found:	-
Unknown contaminant found:	-
Future Use: Multistory	-
Media affected Bluiding Material:	-
Media affected indoor air:	-
Building material media cleaned up:	-
Indoor air media cleaned up:	-
Unknown media cleaned up:	-
Past Use: Multistory	Not reported
Property Description:	Location of former department store.
Below Poverty Number:	1051
Below Poverty Percent:	22.03
Meidan Income:	14001
Meidan Income Number:	1817
Meidan Income Percent:	38.09
Vacant Housing Number:	178
Vacant Housing Percent:	8.51
Unemployed Number:	454
Unemployed Percent:	9.52

FINDS:

Registry ID: 110070234897

Click Here:

Environmental Interest/Information System:

US EPA Assessment, Cleanup and Redevelopment Exchange System (ACRES) is a federal online database for Brownfields Grantees to electronically submit data directly to EPA.

[Click this hyperlink](#) while viewing on your computer to access additional FINDS: detail in the EDR Site Report.

MAP FINDINGS

Map ID
 Direction
 Distance
 Elevation

Site

Database(s)

EDR ID Number
 EPA ID Number

I32
SE
1/8-1/4
0.186 mi.
981 ft.

1212 MAIN STREET
HARTFORD, CT
Site 1 of 3 in cluster I

CT BROWNFIELDS **S120847414**
 N/A

Relative:
Higher
Actual:
87 ft.

BROWNFIELDS 2:
 Region: 2
 Data Source CD: DECD GRANT
 Data Source: DECD Funded Brownfields Project GRANT

I33
SE
1/8-1/4
0.186 mi.
981 ft.

PARKING GARAGE (R&G PARKING INC.)
1212 MAIN STREET
HARTFORD, CT 06103
Site 2 of 3 in cluster I

CT UST **U004333636**
 N/A

Relative:
Higher
Actual:
87 ft.

UST:
 Name: PARKING GARAGE (R&G PARKING INC.)
 Address: 1212 MAIN STREET
 Address 2: Not reported
 City,State,Zip: HARTFORD 06103
 Facility ID: 64-50759
 Substance: Not reported
 Last Use Date: 01/12/2021
 Tank ID: A
 Closure Status: Tank was Removed From Ground
 Compartment ID: Not reported
 Tank Status: Permanently Closed
 Secondary Material: Not reported
 Tank Material: Not reported
 Capacity: 0
 Install Date: Not reported
 Overfill Installed: Not reported
 Pipe Material: Not reported
 Pipe Mode Description: Not reported
 Spill Installed: Not reported
 Latitude: 41.77054
 Longitude: -72.67301
 Tank Latitude: 41.77054
 Tank Longitude: -72.67301

Contact:
 Facility ID: 64-50759
 Owner Name: RMS CONSTRUCTION, L.L.C.
 Owner Address: 1 Landmark Sq
 Owner Address 2: Not reported
 Owner Phone: (203) 968-2313
 Owner Phone Ext: Not reported
 Owner City/State/Zip: Stamford, CT
 Affiliation Type: Primary Contact
 Contact Name: Randall M. Salvatore
 Contact Title: Not reported
 Contact Email: Not reported

Facility ID: 64-50759
 Owner Name: RMS CONSTRUCTION, L.L.C.
 Owner Address: 1 Landmark Sq
 Owner Address 2: Not reported
 Owner Phone: (203) 968-2313

Map ID
Direction
Distance
Elevation

MAP FINDINGS

Site

Database(s)

EDR ID Number
EPA ID Number

PARKING GARAGE (R&G PARKING INC.) (Continued)

U004333636

Owner Phone Ext: Not reported
Owner City/State/Zip: Stamford, CT
Affiliation Type: Operator
Contact Name: Randall M. Salvatore
Contact Title: Not reported
Contact Email: Not reported

Facility ID: 64-50759
Owner Name: City of Hartford Public Works
Owner Address: 4 Creamery Brook Road
Owner Address 2: c/o R&G Parking LLC
Owner Phone: (860) 757-9311
Owner Phone Ext: Not reported
Owner City/State/Zip: East Granby, CT
Affiliation Type: Property Owner
Contact Name: Michael Looney
Contact Title: Not reported
Contact Email: Not reported

Facility ID: 64-50759
Owner Name: GZA GEOENVIRONMENTAL, INC.
Owner Address: 95 Glastonbury Blvd
Owner Address 2: 3rd Floor
Owner Phone: (860) 286-8900
Owner Phone Ext: 3149
Owner City/State/Zip: Glastonbury, CT
Affiliation Type: Other
Contact Name: Ruth Kennedy
Contact Title: Not reported
Contact Email: Not reported

Facility ID: 64-50759
Owner Name: RMS CONSTRUCTION, L.L.C.
Owner Address: 1 Landmark Sq
Owner Address 2: Not reported
Owner Phone: (203) 968-2313
Owner Phone Ext: Not reported
Owner City/State/Zip: Stamford, CT
Affiliation Type: Billing Contact
Contact Name: Randall M. Salvatore
Contact Title: Not reported
Contact Email: Not reported

Facility ID: 64-50759
Owner Name: RMS CONSTRUCTION, L.L.C.
Owner Address: 1 Landmark Sq
Owner Address 2: Not reported
Owner Phone: (203) 968-2313
Owner Phone Ext: Not reported
Owner City/State/Zip: Stamford, CT
Affiliation Type: Owner
Contact Name: Randall M. Salvatore
Contact Title: Not reported
Contact Email: Not reported

Facility ID: 64-50759
Owner Name: RMS CONSTRUCTION, L.L.C.

Map ID
Direction
Distance
Elevation

MAP FINDINGS

Site

Database(s)

EDR ID Number
EPA ID Number

PARKING GARAGE (R&G PARKING INC.) (Continued)

U004333636

Owner Address: 1 Landmark Sq
Owner Address 2: Not reported
Owner Phone: (203) 968-2313
Owner Phone Ext: Not reported
Owner City/State/Zip: Stamford, CT
Affiliation Type: Registrant
Contact Name: Randall M. Salvatore
Contact Title: Not reported
Contact Email: Not reported

**I34
SE
1/8-1/4
0.186 mi.
981 ft.**

**DONO REDEVELOPMENT - 1212 MAIN STREET
1212 MAIN STREET
HARTFORD, CT 6103**

**CT LUST
CT BROWNFIELDS
CT SPILLS**

**S125431747
N/A**

Site 3 of 3 in cluster I

**Relative:
Higher
Actual:
87 ft.**

LUST:
Name: Not reported
Name 2: Not reported
Address: 1212 MAIN STREET
Address 2: Not reported
City,State,Zip: HARTFORD, CT
LUST Case Id: 61719
Release Date: 01/20/2021
Site Case ID: 64-50759
Substance: Gasoline and Heating Fuel
Release Source: Tank
Release Cause: Corrosion
Release Identified: Site Renovations
Case Number: 2021-00223
Release Quantity: Unknown
Facility City Number: Not reported

BROWNFIELDS:

Address: 1212 MAIN STREET
Name: DONO REDEVELOPMENT - 1212 MAIN STREET
City,State,Zip: HARTFORD, CT 6103
Applicant: Hartford, City of
Applicant Address: 250 Constitution Plaza
Applicant Municipality: Hartford
Applicant State: CT
Applicant Zip Code: 6103
Size Acre: 3.38
Fiscal Year: 2016
Contract Execution Date: 11/23/2015
Grant Amount: \$85,000
Loan Amount: \$ -
Total Assistance: \$85,000
Other Project Funds: \$0
Total Project Cost: \$85,000
Funding Source: Brownfield Municipal Grant Program
Statutory Reference: C.G.S. Sec. 32-763
New Georeferenced Column: 1212 Main Street Hartford 06103 (41.770534, -72.674223)

SPILLS:

Name: Not reported

Map ID
Direction
Distance
Elevation

MAP FINDINGS

Site

Database(s)

EDR ID Number
EPA ID Number

DONO REDEVELOPMENT - 1212 MAIN STREET (Continued)

S125431747

Address: 1212 MAIN ST
City,State,Zip: HARTFORD, CT
Year of Database: 2020
Case Number: 202005250
Who Took Spill: Not reported
Assigned To: NO Response
Report Date: 11/17/2020
Report Time: 14:00 AM
Date Release: 11/17/2020
Time Responded: 00:00 AM
Corrective Action Taken:Contracted
Cause Info: Inground Tank Failure
Media Info: Ground Surface
Release Type: petroleum
Reported By: marlee
Phone: Not reported
Representing: gza
Terminated: Not reported
Recovd (Total): Not reported
Total (Water): Not reported
Facility Status: Not reported
Continuous Spill: Not reported
Released Substance: #2 FUEL OIL
Qty: 0.00 (Gallons)
Emergency Measure: 1000 g lust, abandoned dirty dirt. Soil samples.
Water Body: Not reported
Discharger: Rms dono 1 llc
Telephone: Not reported
Responsible Party: Not reported
RP Address 1: Not reported
RP City,St,Zip: CT
Historic: Not reported
Waterbody: Not reported
Time Stamp: Not reported
Sr Inspector: Not reported
At Inspctor: Not reported
User Stamp: Not reported
Comments: Not reported

Name: Not reported
Address: 1212 MAIN STREET
City,State,Zip: HARTFORD, CT
Year of Database: 2021
Case Number: 202100223
Who Took Spill: Not reported
Assigned To: NO Response
Report Date: 01/20/2021
Report Time: 05:00 AM
Date Release: 01/20/2021
Time Responded: 00:00 AM
Corrective Action Taken:Removed Tank
Cause Info: Inground Tank Failure
Media Info: Ground Surface
Release Type: petroleum
Reported By: marlee
Phone: Not reported
Representing: gza

Map ID
 Direction
 Distance
 Elevation

MAP FINDINGS

Site

Database(s)

EDR ID Number
 EPA ID Number

DONO REDEVELOPMENT - 1212 MAIN STREET (Continued)

S125431747

Terminated:	Not reported
Recovd (Total):	Not reported
Total (Water):	Not reported
Facility Status:	Not reported
Continuous Spill:	Not reported
Released Substance:	#2 FUEL OIL & GASOLINE
Qty:	0.00 (Gallons)
Emergency Measure:	1k ust pull, 1 of unknown size, no groundwater impact or free product, rmediating today so no soil sample results at this time, discovered during construction
Water Body:	Not reported
Discharger:	rms companies llc, randy slavatore
Telephone:	Not reported
Responsible Party:	Not reported
RP Address 1:	Not reported
RP City,St,Zip:	CT
Historic:	Not reported
Waterbody:	Not reported
Time Stamp:	Not reported
Sr Inspector:	Not reported
At Inspctor:	Not reported
User Stamp:	Not reported
Comments:	Not reported

**35
 SW
 1/8-1/4
 0.189 mi.
 997 ft.**

**CT GENERAL LIFE INSURANCE CO.
 150 HIGH STREET
 HARTFORD, CT**

**CT SDADB S104563114
 N/A**

**Relative:
 Higher
 Actual:
 81 ft.**

Site Discovery and Assessment:	
Facility ID:	4302
Rem Master ID:	2610
PTP Id:	2469
WPC Number:	Not reported
Postal District:	Not reported
Latitude:	Not reported
Longitude:	Not reported
Lat/Long Determined By:	Not reported
Ground Water Quality Classification:	Not reported
Surface Water Quality Classification:	Not reported
Waste Type:	Not reported
Disposal:	Not reported
Sample Data Available:	False
Updated By:	Not reported
Update Program:	Not reported
Updated:	Not reported
Date Created:	Not reported
Duplicate:	False
SDA Federal:	
EPA CERCLIS Id:	Not reported
Number EPA RCRIS Id:	Not reported
Site on EPA's CERCLIS:	Not reported
Site Archived from CERCLIS:	Not reported
Archive Date:	Not reported
EPA's Removal at Site:	Not reported
Deferred to another EPA Program:	Not reported

Map ID
 Direction
 Distance
 Elevation

MAP FINDINGS

Site

Database(s)

EDR ID Number
 EPA ID Number

CT GENERAL LIFE INSURANCE CO. (Continued)

S104563114

EPA Env Priority Initiative Site:	Not reported
Federal Facility:	Not reported
Site on EPA's National Priority List:	Not reported
Part of an NPL site:	Not reported
RCRA Generator Status:	Not reported
RCRA Permit Status:	Not reported
SDA Referral:	
Referral Id:	4458
Source of referral:	PTP
Date Received:	7/17/1997
Staff Assigned:	Not reported
Remediation Program:	PTP
Date dt_assigned:	Not reported
Remediation Complete Approved DEP/Verified by LEP:	7/17/1997
Outcome:	PTP
SDA Remedial:	
Remedial Id:	Not reported
PTP Id:	Not reported
Remediation Program:	Not reported
Remediation Program Entered:	Not reported
Staff Assigned:	Not reported
Remediation Program:	Not reported
Date dt_assign:	Not reported
Project Phase:	Not reported
Order issued:	Not reported
Order Number:	Not reported
Date order issued:	Not reported
Remedial Investigation Start:	Not reported
Remedial Investigation Completed:	Not reported
Remedial Design Start:	Not reported
Remedial Design complet:	Not reported
Remedial Action Start:	Not reported
Remedial Action Completed:	Not reported
Date Oper/ maintenance Started:	Not reported
GW monitoring:	Not reported
Remediation complete Approved DEP/Verified by LEP:	Not reported
SDA Orders:	
Order Id:	Not reported
Order Number:	Not reported
Date order issued:	Not reported
Staff Assigned:	Not reported
Type of Order:	Not reported
Order Respondent:	Not reported
Admin Appeal Date:	Not reported
Date of Admin Appeal Ruling:	Not reported
Date of Admin Appeal Ruling:	Not reported
Date of Final Order:	Not reported
Date of Court Appeal:	Not reported
Date of Court Ruling:	Not reported
Date of Court Ruling:	Not reported
Date Order Modified:	Not reported
Date Referred to AG:	Not reported
Judgement:	Not reported
Date of AGR judgement:	Not reported
Penalty assessed:	Not reported
Order Complete:	Not reported

Map ID
 Direction
 Distance
 Elevation

MAP FINDINGS

Site

Database(s)

EDR ID Number
 EPA ID Number

CT GENERAL LIFE INSURANCE CO. (Continued)

S104563114

In compliance: Not reported
 Comments: Not reported

J36
West
1/8-1/4
0.191 mi.
1008 ft.

HARTFORD LUMBER CO.
20 CHESTNUT ST.
HARTFORD, CT 06106

Site 1 of 2 in cluster J

CT LUST **S104238339**
CT SPILLS **N/A**

Relative:
Higher
Actual:
68 ft.

LUST:
 Name: HARTFORD LUMBER CO.
 Name 2: Not reported
 Address: 20 CHESTNUT ST.
 Address 2: Not reported
 City,State,Zip: HARTFORD, CT 06106
 LUST Case Id: 36501
 Release Date: Not reported
 Site Case ID: 9904305
 Substance: Not reported
 Release Source: Not reported
 Release Cause: Not reported
 Release Identified: Not reported
 Case Number: Not reported
 Release Quantity: Not reported
 Facility City Number: 64

Detail As of 06/2020:

Name: HARTFORD LUMBER CO.
 Name 2: Not reported
 Address: 20 CHESTNUT ST.
 City,State,Zip: HARTFORD, CT 06106
 Address 2: Not reported
 LUST Id: 8475
 UST Facility Id: Not reported
 LUST Case Id: 36501
 Lust Status: Lust Completed
 Processing Status: Not reported
 EPA Reportable: False
 Motor Fuel: False
 Diesel: False
 Gasoline: False
 Other: False
 Other Release: Not reported
 No Release: False
 Leak: False
 Tank: False
 Piping: False
 Overfill: False
 Removal: False
 Incident Date: 07/01/1999
 Entry Date: Not reported
 Site Case Id: 9904305
 UST Site Id: Not reported
 Cost Recovery Spill Case #: Not reported
 Old SITS Number: Not reported
 Case Log Id: Not reported
 Monthly Report Id: 0
 UST Owner Id: Not reported

Map ID
Direction
Distance
Elevation

MAP FINDINGS

Site

Database(s)

EDR ID Number
EPA ID Number

HARTFORD LUMBER CO. (Continued)

S104238339

LUST Owner Id:	Not reported
UST Event Id:	8656
Contact Info:	Not reported
Contact EMail:	Not reported
Site Contact City,St,Zip:	UNKNOWN
2nd Contact:	Not reported
2nd Contact EMail:	Not reported
2nd Contact Address:	Not reported
2nd Contact City,St,Zip:	UNKNOWN
2nd Contact Address 2:	Not reported
2nd Contact City 2:	Not reported
2nd Contact Phone Number:	Not reported
2nd Contact Fax Number:	Not reported
2nd Contact Type:	Not reported
Facility City Num:	64
Site Contact:	Not reported
Site Contact Address:	Not reported
Site Contact Add 2:	Not reported
Site Contact City 2:	Not reported
Site Contact Phone:	Not reported
Site Contact Fax:	Not reported
Site Contact Type:	Not reported
Department Contact 1:	Not reported
Department Contact 2:	Not reported
Referral Source:	OCSSRD
Offsite Source:	False
Date Referred:	1999-10-27 00:00:00
Emergency:	False
Private Heating Fuel:	False
Commercial Heating Fuel:	True
Commercial HF < 2100 Gal.:	False
Commercial HF > 2100 Gal.:	True
Commercial HF - Size Unk:	False
No LUST Site:	False
Cost Recvry Prgm Candidate:	False
OCSR Complete:	True
Follow Up Flag:	False
Alternate Water Supply:	False
Relocation:	False
Responsible Party:	False
Responsible EMail:	Not reported
Resp Party Name:	Not reported
Resp Party Address:	Not reported
Resp Party City,St,Zip:	Not reported
Resp Party Town Number:	UNKNOWN
Resp Party Phone:	Not reported
Resp Party Fax:	Not reported
Resp Party Name 2:	Not reported
Resp Party Address 2:	Not reported
Resp Party Phone 2:	Not reported
Investigator Id:	35
Follow Update:	Not reported
Area Lextent:	Not reported
Annual Precipitation:	Not reported
Affected Population:	Not reported
Population Setting:	Not reported
Ground Water Direction:	Not reported

Map ID
Direction
Distance
Elevation

MAP FINDINGS

Site

Database(s)

EDR ID Number
EPA ID Number

HARTFORD LUMBER CO. (Continued)

S104238339

Ground Water Gradient:	Not reported
Hydro Basin:	Not reported
Drastic:	Not reported
Geo Setting:	Not reported
Ground Water Classification:	Not reported
Receptor:	Not reported
Ground Water Flow Direction:	Not reported
Ground Water Depth:	Not reported
Areas Of Concern:	Not reported
Free Product Inches:	Not reported
Fund Date:	Not reported
Fund Planned:	No
Fund Obligated:	No
Fund Outlaid:	No
Fund Judgment:	No
Fund Recovered:	No
Cellar Borings:	False
Install Micro Wells:	False
Ground Water Sample:	False
Soil Sample:	False
Soil Gas:	False
Site Inspect:	False
Soil Excavate:	False
Geo Probe:	False
Survey:	False
Potable Well Sample:	False
Sample MWS:	False
Ground Water Gauging:	False
Soil Venting:	False
Active:	False
NOV Action:	None
NOV Issued:	Not reported
NOV Due:	Not reported
NOV Received:	Not reported
NOV Closed:	Not reported
NOV Disc Date:	Not reported
NOV Issued Date:	Not reported
NOV Compliance Sched:	Not reported
NOV Admin Order:	Not reported
NOV Referred To Ag:	Not reported
Stop All NOV Actions:	False
Release Invest Rpt:	False
DEP App Letter 1:	False
Correct Action Plan:	False
DEP App Letter 2:	False
Rem Sys Install:	False
Rem Sys Install Date:	Not reported
Closure Date:	Not reported
Rem Sys Monitoring Rpt:	False
Qrtly Gwater Mon Rpts:	False
Closure Req Rpt:	False
DEP Closure Letter:	False
Referred To:	Not reported
No Wells:	Not reported
Lph Wells:	Not reported
User Stamp:	Not reported
Date Stamp:	Not reported

Map ID
Direction
Distance
Elevation

MAP FINDINGS

Site

Database(s)

EDR ID Number
EPA ID Number

HARTFORD LUMBER CO. (Continued)

S104238339

Correspondence: Not reported
Environmental Impact: Not reported
FollowUp: Not reported
GW Comments: Not reported
Location Desc: Not reported
NOV Comments: Not reported
Release Desc: release type: petroleumrelease substance:#2 fuel oilmedia:sub surface
Running Comments: 3000, Heating Oil, COMMERCIAL, #2 fuel 3k lust removal/soil sample
results pending
Work Performed: removed tank.

SPILLS:

Name: Not reported
Address: 20 CHESTNUT ST
City,State,Zip: HARTFORD, CT
Year of Database: 2000
Case Number: 200001363
Who Took Spill: 916
Assigned To: NO Response
Report Date: 03/06/2000
Report Time: 28:00 AM
Date Release: 03/06/2000
Time Responded: 25:00 AM
Corrective Action Taken:Sanded
Cause Info: MV Accident
Media Info: Ground Surface
Release Type: petroleum
Reported By: DISP BIAZ
Phone: 860 7228206
Representing: FIRE DEPT
Terminated: YES
Recovd (Total): 0
Total (Water): 0
Facility Status: Closed
Continuous Spill: False
Released Substance: MOTOR VEHICLE FLUIDS
Qty: 0.50 (Gallons)
Emergency Measure: MVA SANDED
Water Body: Not reported
Discharger: MVA
Telephone: Not reported
Responsible Party: false
RP Address 1: Not reported
RP City,St,Zip: CT
Historic: False
Waterbody: Not reported
Time Stamp: 2000-03-07 09:15:41
Sr Inspector: Stavola, Rosanne
At Inspctor: **NO RESPONSE
User Stamp: Not reported
Comments: Not reported
Action: Sanded
Other Action: Not reported
Agency ID: LOCAL FIRE DEPARTMENT
Other Agency: Not reported
DEP Bureau: Not reported

Map ID
Direction
Distance
Elevation

MAP FINDINGS

Site

Database(s)

EDR ID Number
EPA ID Number

HARTFORD LUMBER CO. (Continued)

S104238339

DEP Agency: Not reported
Cause ID: MV Accident
Other Cause: Not reported
Media ID: Ground Surface
Other Media: Not reported
Class ID: Transportation
Other Class: Not reported
Release Type: petroleum
Other Release: Not reported

J37
West
1/8-1/4
0.191 mi.
1008 ft.

HARTFORD LUMBER CO.
20 CHESTNUT ST.
HARTFORD, CT 06103
Site 2 of 2 in cluster J

CT SPILLS **S104310979**
CT CPCS **N/A**

Relative:
Higher
Actual:
68 ft.

SPILLS:
Name: Not reported
Address: 20 CHESTNUT ST.
City,State,Zip: HARTFORD, CT
Year of Database: 1999
Case Number: 9904305
Who Took Spill: 917
Assigned To: NO Response
Report Date: 07/01/1999
Report Time: 02:00 PM
Date Release: 07/01/1999
Time Responded: 00:00 AM
Corrective Action Taken:Removed Tank
Cause Info: Inground Tank Failure
Media Info: Other (sub surface)
Release Type: petroleum
Reported By: gary roberts
Phone: 860 6435134
Representing: a-1 tank master
Terminated: YES
Recovd (Total): 0
Total (Water): 0
Facility Status: Closed
Continuous Spill: False
Released Substance: #2 FUEL OIL
Qty: 0.00 (Gallons)
Emergency Measure: #2 fuel 3k lust removal/soil sample results pending
Water Body: Other (na)
Discharger: hartford lumber co.
Telephone: 860 5229101
Responsible Party: true
RP Address 1: Not reported
RP City,St,Zip: CT
Historic: False
Waterbody: na
Time Stamp: 1999-11-17 08:57:09
Sr Inspector: Emanuelson, Brian
At Inspctor: **NO RESPONSE
User Stamp: Not reported
Comments: Not reported
Action: Removed Tank
Other Action: Not reported

Map ID
 Direction
 Distance
 Elevation

MAP FINDINGS

Site

Database(s)

EDR ID Number
 EPA ID Number

HARTFORD LUMBER CO. (Continued)

S104310979

Agency ID: Local Fire Marshal
 Other Agency: Not reported
 DEP Bureau: Not reported
 DEP Agency: Not reported
 Agency ID: DEP
 Other Agency: Not reported
 DEP Bureau: BUREAU OF WASTE MANAGEMENT
 DEP Agency: OIL AND CHEMICAL SPILL RESPONSE
 Cause ID: Inground Tank Failure
 Other Cause: Not reported
 Media ID: Other
 Other Media: sub surface
 Class ID: Commercial
 Other Class: Not reported
 Release Type: petroleum
 Other Release: Not reported
 Waterbody: Other
 Other Wtrbody: na

CPCS:

Name: HARTFORD LUMBER CO.
 Address: 20 CHESTNUT ST.
 City,State,Zip: HARTFORD, CT 06103
 Site Type: LUST
 Lust Status code: 4
 Lust Status: Lust Completed (DEP's significant hazard definition)
 PTP Form: Not reported
 Program: Not reported
 Comments: 3000, Heating Oil, Commercial, #2 Fuel 3k Lust Removal/soil Sample
 Results Pending
 Site Type Definition: Leaking Underground Storage Tanks Completed

K38
South
1/8-1/4
0.197 mi.
1038 ft.

AUTO PAINT DISTRIBUTORS, INC.
320 ANN STREET
HARTFORD, CT 06103

CT SDADB S104876769
CT CPCS N/A

Site 1 of 3 in cluster K

Relative:
Higher
Actual:
67 ft.

Site Discovery and Assessment:
 Facility ID: 5540
 Rem Master ID: 5106
 PTP Id: 0
 WPC Number: Not reported
 Postal District: Not reported
 Latitude: 0
 Longitude: 0
 Lat/Long Determined By: Not reported
 Ground Water Quality Classification: GB
 Surface Water Quality Classification: SC
 Waste Type: HYDRO/OIL
 Disposal: Not reported
 Sample Data Available: False
 Updated By: Not reported
 Update Program: PTP
 Updated: Not reported
 Date Created: Not reported
 Duplicate: False

Map ID
Direction
Distance
Elevation

MAP FINDINGS

Site

Database(s)

EDR ID Number
EPA ID Number

AUTO PAINT DISTRIBUTORS, INC. (Continued)

S104876769

SDA Federal:
EPA CERCLIS Id: Not reported
Number EPA RCRIS Id: Not reported
Site on EPA's CERCLIS: Not reported
Site Archived from CERCLIS: Not reported
Archive Date: Not reported
EPA's Removal at Site: Not reported
Deferred to another EPA Program: Not reported
EPA Env Priority Initiative Site: Not reported
Federal Facility: Not reported
Site on EPA's National Priority List: Not reported
Part of an NPL site: Not reported
RCRA Generator Status: Not reported
RCRA Permit Status: Not reported

SDA Referral:
Referral Id: 5723
Source of referral: Not reported
Date Received: 10/23/2000
Staff Assigned: HATHAWAY, R.
Remediation Program: PTP
Date dt_assigned: Not reported
Remediation Complete Approved DEP/Verified by LEP: Not reported
Outcome: Not reported

SDA Remedial:
Remedial Id: 746
PTP Id: 0
Remediation Program: PTP
Remediation Program Entered: Not reported
Staff Assigned: HATHAWAY, R.
Remediation Program: PTP
Date dt_assign: Not reported
Project Phase: Not reported
Order issued: False
Order Number: Not reported
Date order issued: Not reported
Remedial Investigation Start: Not reported
Remedial Investigation Completed: Not reported
Remedial Design Start: Not reported
Remedial Design complet: Not reported
Remedial Action Start: Not reported
Remedial Action Completed: Not reported
Date Oper/ maintenance Started: Not reported
GW monitoring: False
Remediation complete Approved DEP/Verified by LEP: Not reported

SDA Orders:
Order Id: 171
Order Number: Not reported
Date order issued: Not reported
Staff Assigned: Not reported
Type of Order: Not reported
Order Respondent: Not reported
Admin Appeal Date: Not reported
Date of Admin Appeal Ruling: Not reported
Date of Admin Appeal Ruling: Not reported
Date of Final Order: Not reported

Map ID
Direction
Distance
Elevation

MAP FINDINGS

Site

Database(s)

EDR ID Number
EPA ID Number

AUTO PAINT DISTRIBUTORS, INC. (Continued)

S104876769

Date of Court Appeal: Not reported
Date of Court Ruling: Not reported
Date of Court Ruling: Not reported
Date Order Modified: Not reported
Date Referred to AG: Not reported
Judgement: Not reported
Date of AGR judgement: Not reported
Penalty assessed: Not reported
Order Complete: Not reported
In compliance: False
Comments: Order HM-599 (4/6/89) waste handling and disposal. In compliance as of 1990

SDADB:

SDA Waste:
Waste Id: 11
Waste Type: HYDRO/OIL
Description: Hydrocarbons and/or Fuel Oil

CPCS:

Name: AUTO PAINT DISTRIBUTORS, INC.
Address: 320 ANN STREET
City,State,Zip: HARTFORD, CT 06103
Site Type: Projects
Lust Status code: Not reported
Lust Status: Not reported
PTP Form: III
Program: Property Transfer Program
Comments: Projects
Site Type Definition: Property Transfer Form III

K39 **320 ANN ST.**
South **320 ANN ST**
1/8-1/4 **HARTFORD, CT 06103**
0.197 mi.
1038 ft. **Site 2 of 3 in cluster K**

CT UST **U004106815**
 N/A

Relative:
Higher
Actual:
67 ft.

UST:
Name: 320 ANN ST.
Address: 320 ANN ST
Address 2: Not reported
City,State,Zip: HARTFORD 06103
Facility ID: 64-12193
Substance: Not reported
Last Use Date: Not reported
Tank ID: A1
Closure Status: Tank was Removed From Ground
Compartment ID: a
Tank Status: Permanently Closed
Secondary Material: Not reported
Tank Material: Asphalt Coated or Bare Steel
Capacity: 2000
Install Date: Not reported
Overfill Installed: Not reported
Pipe Material: Other (Specify)
Pipe Mode Description: Not reported

Map ID
Direction
Distance
Elevation

MAP FINDINGS

Site

Database(s)

EDR ID Number
EPA ID Number

320 ANN ST. (Continued)

U004106815

Spill Installed: Not reported
Latitude: 41.769422
Longitude: -72.677482
Tank Latitude: 41.769422
Tank Longitude: -72.677482

Contact:

Facility ID: 64-12193
Owner Name: Richard Solomon
Owner Address: 615 WATERVILLE RD
Owner Address 2: Not reported
Owner Phone: (860) 296-9642
Owner Phone Ext: Not reported
Owner City/State/Zip: AVON, CT 060012871
Affiliation Type: Owner
Contact Name: Not reported
Contact Title: Not reported
Contact Email: Not reported

Facility ID: 64-12193
Owner Name: Richard Solomon
Owner Address: 615 WATERVILLE RD
Owner Address 2: Not reported
Owner Phone: Not reported
Owner Phone Ext: Not reported
Owner City/State/Zip: AVON, CT 060012871
Affiliation Type: Registrant
Contact Name: Not reported
Contact Title: Not reported
Contact Email: Not reported

Name: 320 ANN ST.
Address: 320 ANN ST
Address 2: Not reported
City,State,Zip: HARTFORD 06103
Facility ID: 64-12193
Substance: Not reported
Last Use Date: Not reported
Tank ID: B2
Closure Status: Tank was Removed From Ground
Compartment ID: a
Tank Status: Permanently Closed
Secondary Material: Not reported
Tank Material: Asphalt Coated or Bare Steel
Capacity: 3000
Install Date: Not reported
Overfill Installed: Not reported
Pipe Material: Other (Specify)
Pipe Mode Description: Not reported
Spill Installed: Not reported
Latitude: 41.769422
Longitude: -72.677482
Tank Latitude: 41.769422
Tank Longitude: -72.677482

Contact:

Facility ID: 64-12193

Map ID
 Direction
 Distance
 Elevation

MAP FINDINGS

Site

Database(s)

EDR ID Number
 EPA ID Number

320 ANN ST. (Continued)

U004106815

Owner Name: Richard Solomon
 Owner Address: 615 WATERVILLE RD
 Owner Address 2: Not reported
 Owner Phone: (860) 296-9642
 Owner Phone Ext: Not reported
 Owner City/State/Zip: AVON, CT 060012871
 Affiliation Type: Owner
 Contact Name: Not reported
 Contact Title: Not reported
 Contact Email: Not reported

Facility ID: 64-12193
 Owner Name: Richard Solomon
 Owner Address: 615 WATERVILLE RD
 Owner Address 2: Not reported
 Owner Phone: Not reported
 Owner Phone Ext: Not reported
 Owner City/State/Zip: AVON, CT 060012871
 Affiliation Type: Registrant
 Contact Name: Not reported
 Contact Title: Not reported
 Contact Email: Not reported

K40
South
1/8-1/4
0.197 mi.
1038 ft.

SHERWIN WILLIAMS CO
320 ANN ST
HARTFORD, CT 06103
Site 3 of 3 in cluster K

RCRA NonGen / NLR **1000326396**
FINDS **CTD982777633**
ECHO
CT MANIFEST

Relative:
Higher
Actual:
67 ft.

RCRA NonGen / NLR:
 Date Form Received by Agency: 19890817
 Handler Name: SHERWIN WILLIAMS CO
 Handler Address: 320 ANN ST
 Handler City,State,Zip: HARTFORD, CT 06103
 EPA ID: CTD982777633
 Contact Name: JOHN DIGRAZIA
 Contact Address: 320 ANN ST
 Contact City,State,Zip: HARTFORD, CT 06103
 Contact Telephone: 203-525-3118
 Contact Fax: Not reported
 Contact Email: Not reported
 Contact Title: Not reported
 EPA Region: 01
 Land Type: Not reported
 Federal Waste Generator Description: Not a generator, verified
 Non-Notifier: Not reported
 Biennial Report Cycle: Not reported
 Accessibility: Not reported
 Active Site Indicator: Not reported
 State District Owner: Not reported
 State District: Not reported
 Mailing Address: ANN ST
 Mailing City,State,Zip: HARTFORD, CT 06103
 Owner Name: SHERWIN WILLIAMS CO
 Owner Type: Private
 Operator Name: Not reported
 Operator Type: Not reported

Map ID
 Direction
 Distance
 Elevation

MAP FINDINGS

Site

Database(s)

EDR ID Number
 EPA ID Number

SHERWIN WILLIAMS CO (Continued)

1000326396

Short-Term Generator Activity:	No
Importer Activity:	No
Mixed Waste Generator:	No
Transporter Activity:	No
Transfer Facility Activity:	No
Recycler Activity with Storage:	No
Small Quantity On-Site Burner Exemption:	No
Smelting Melting and Refining Furnace Exemption:	No
Underground Injection Control:	No
Off-Site Waste Receipt:	No
Universal Waste Indicator:	No
Universal Waste Destination Facility:	No
Federal Universal Waste:	No
Active Site Fed-Reg Treatment Storage and Disposal Facility:	Not reported
Active Site Converter Treatment storage and Disposal Facility:	Not reported
Active Site State-Reg Treatment Storage and Disposal Facility:	Not reported
Active Site State-Reg Handler:	---
Federal Facility Indicator:	Not reported
Hazardous Secondary Material Indicator:	NN
Sub-Part K Indicator:	Not reported
Commercial TSD Indicator:	No
Treatment Storage and Disposal Type:	Not reported
2018 GPRA Permit Baseline:	Not on the Baseline
2018 GPRA Renewals Baseline:	Not on the Baseline
Permit Renewals Workload Universe:	Not reported
Permit Workload Universe:	Not reported
Permit Progress Universe:	Not reported
Post-Closure Workload Universe:	Not reported
Closure Workload Universe:	Not reported
202 GPRA Corrective Action Baseline:	No
Corrective Action Workload Universe:	No
Subject to Corrective Action Universe:	No
Non-TSDFs Where RCRA CA has Been Imposed Universe:	No
TSDFs Potentially Subject to CA Under 3004 (u)/(v) Universe:	No
TSDFs Only Subject to CA under Discretionary Auth Universe:	No
Corrective Action Priority Ranking:	No NCAPS ranking
Environmental Control Indicator:	No
Institutional Control Indicator:	No
Human Exposure Controls Indicator:	N/A
Groundwater Controls Indicator:	N/A
Operating TSDF Universe:	Not reported
Full Enforcement Universe:	Not reported
Significant Non-Complier Universe:	No
Unaddressed Significant Non-Complier Universe:	No
Addressed Significant Non-Complier Universe:	No
Significant Non-Complier With a Compliance Schedule Universe:	No
Financial Assurance Required:	Not reported
Handler Date of Last Change:	20150414
Recognized Trader-Importer:	No
Recognized Trader-Exporter:	No
Importer of Spent Lead Acid Batteries:	No
Exporter of Spent Lead Acid Batteries:	No
Recycler Activity Without Storage:	Not reported
Manifest Broker:	Not reported
Sub-Part P Indicator:	No

Map ID
Direction
Distance
Elevation

MAP FINDINGS

Site

Database(s)

EDR ID Number
EPA ID Number

SHERWIN WILLIAMS CO (Continued)

1000326396

Hazardous Waste Summary:

Waste Code: D001
Waste Description: IGNITABLE WASTE

Waste Code: F003
Waste Description: THE FOLLOWING SPENT NONHALOGENATED SOLVENTS: XYLENE, ACETONE, ETHYL ACETATE, ETHYL BENZENE, ETHYL ETHER, METHYL ISOBUTYL KETONE, N-BUTYL ALCOHOL, CYCLOHEXANONE, AND METHANOL; ALL SPENT SOLVENT MIXTURES/BLENDS CONTAINING, BEFORE USE, ONLY THE ABOVE SPENT NONHALOGENATED SOLVENTS; AND ALL SPENT SOLVENT MIXTURES/BLENDS CONTAINING, BEFORE USE, ONE OR MORE OF THE ABOVE NONHALOGENATED SOLVENTS, AND A TOTAL OF TEN PERCENT OR MORE (BY VOLUME) OF ONE OR MORE OF THOSE SOLVENTS LISTED IN F001, F002, F004, AND F005; AND STILL BOTTOMS FROM THE RECOVERY OF THESE SPENT SOLVENTS AND SPENT SOLVENT MIXTURES.

Waste Code: F005
Waste Description: THE FOLLOWING SPENT NONHALOGENATED SOLVENTS: TOLUENE, METHYL ETHYL KETONE, CARBON DISULFIDE, ISOBUTANOL, PYRIDINE, BENZENE, 2-ETHOXYETHANOL, AND 2-NITROPROPANE; ALL SPENT SOLVENT MIXTURES/BLENDS CONTAINING, BEFORE USE, A TOTAL OF TEN PERCENT OR MORE (BY VOLUME) OF ONE OR MORE OF THE ABOVE NONHALOGENATED SOLVENTS OR THOSE SOLVENTS LISTED IN F001, F002, OR F004; AND STILL BOTTOMS FROM THE RECOVERY OF THESE SPENT SOLVENTS AND SPENT SOLVENT MIXTURES.

Handler - Owner Operator:

Owner/Operator Indicator:	Owner
Owner/Operator Name:	SHERWIN WILLIAMS CO
Legal Status:	Private
Date Became Current:	Not reported
Date Ended Current:	Not reported
Owner/Operator Address:	OWNERSTREET
Owner/Operator City,State,Zip:	OWNERCITY, CT 99999
Owner/Operator Telephone:	203-555-1212
Owner/Operator Telephone Ext:	Not reported
Owner/Operator Fax:	Not reported
Owner/Operator Email:	Not reported

Historic Generators:

Receive Date:	19890817
Handler Name:	SHERWIN WILLIAMS CO
Federal Waste Generator Description:	Not a generator, verified
State District Owner:	Not reported
Large Quantity Handler of Universal Waste:	No
Recognized Trader Importer:	No
Recognized Trader Exporter:	No
Spent Lead Acid Battery Importer:	No
Spent Lead Acid Battery Exporter:	No
Current Record:	Yes
Non Storage Recycler Activity:	Not reported
Electronic Manifest Broker:	Not reported

List of NAICS Codes and Descriptions:

NAICS Codes: No NAICS Codes Found

Map ID
Direction
Distance
Elevation

MAP FINDINGS

Site

Database(s)

EDR ID Number
EPA ID Number

SHERWIN WILLIAMS CO (Continued)

1000326396

Facility Has Received Notices of Violation:

Found Violation:	No
Agency Which Determined Violation:	Not reported
Violation Short Description:	Not reported
Date Violation was Determined:	Not reported
Actual Return to Compliance Date:	Not reported
Return to Compliance Qualifier:	Not reported
Violation Responsible Agency:	Not reported
Scheduled Compliance Date:	Not reported
Enforcement Identifier:	Not reported
Date of Enforcement Action:	Not reported
Enforcement Responsible Agency:	Not reported
Enforcement Docket Number:	Not reported
Enforcement Attorney:	Not reported
Corrective Action Component:	Not reported
Appeal Initiated Date:	Not reported
Appeal Resolution Date:	Not reported
Disposition Status Date:	Not reported
Disposition Status:	Not reported
Disposition Status Description:	Not reported
Consent/Final Order Sequence Number:	Not reported
Consent/Final Order Respondent Name:	Not reported
Consent/Final Order Lead Agency:	Not reported
Enforcement Type:	Not reported
Enforcement Responsible Person:	Not reported
Enforcement Responsible Sub-Organization:	Not reported
SEP Sequence Number:	Not reported
SEP Expenditure Amount:	Not reported
SEP Scheduled Completion Date:	Not reported
SEP Actual Date:	Not reported
SEP Defaulted Date:	Not reported
SEP Type:	Not reported
SEP Type Description:	Not reported
Proposed Amount:	Not reported
Final Monetary Amount:	Not reported
Paid Amount:	Not reported
Final Count:	Not reported
Final Amount:	Not reported
Found Violation:	Yes
Agency Which Determined Violation:	State
Violation Short Description:	Generators - General
Date Violation was Determined:	19890118
Actual Return to Compliance Date:	19900104
Return to Compliance Qualifier:	Observed
Violation Responsible Agency:	State
Scheduled Compliance Date:	Not reported
Enforcement Identifier:	Not reported
Date of Enforcement Action:	Not reported
Enforcement Responsible Agency:	Not reported
Enforcement Docket Number:	Not reported
Enforcement Attorney:	Not reported
Corrective Action Component:	Not reported
Appeal Initiated Date:	Not reported
Appeal Resolution Date:	Not reported
Disposition Status Date:	Not reported
Disposition Status:	Not reported

Map ID
Direction
Distance
Elevation

MAP FINDINGS

Site

Database(s)

EDR ID Number
EPA ID Number

SHERWIN WILLIAMS CO (Continued)

1000326396

Disposition Status Description:	Not reported
Consent/Final Order Sequence Number:	Not reported
Consent/Final Order Respondent Name:	Not reported
Consent/Final Order Lead Agency:	Not reported
Enforcement Type:	Not reported
Enforcement Responsible Person:	Not reported
Enforcement Responsible Sub-Organization:	Not reported
SEP Sequence Number:	Not reported
SEP Expenditure Amount:	Not reported
SEP Scheduled Completion Date:	Not reported
SEP Actual Date:	Not reported
SEP Defaulted Date:	Not reported
SEP Type:	Not reported
SEP Type Description:	Not reported
Proposed Amount:	Not reported
Final Monetary Amount:	Not reported
Paid Amount:	Not reported
Final Count:	Not reported
Final Amount:	Not reported
Found Violation:	Yes
Agency Which Determined Violation:	State
Violation Short Description:	Generators - General
Date Violation was Determined:	19890118
Actual Return to Compliance Date:	19900314
Return to Compliance Qualifier:	Observed
Violation Responsible Agency:	State
Scheduled Compliance Date:	19891130
Enforcement Identifier:	003
Date of Enforcement Action:	19890406
Enforcement Responsible Agency:	State
Enforcement Docket Number:	Not reported
Enforcement Attorney:	Not reported
Corrective Action Component:	No
Appeal Initiated Date:	Not reported
Appeal Resolution Date:	Not reported
Disposition Status Date:	Not reported
Disposition Status:	Not reported
Disposition Status Description:	Not reported
Consent/Final Order Sequence Number:	Not reported
Consent/Final Order Respondent Name:	Not reported
Consent/Final Order Lead Agency:	Not reported
Enforcement Type:	FINAL 3008(A) COMPLIANCE ORDER
Enforcement Responsible Person:	Not reported
Enforcement Responsible Sub-Organization:	Not reported
SEP Sequence Number:	Not reported
SEP Expenditure Amount:	Not reported
SEP Scheduled Completion Date:	Not reported
SEP Actual Date:	Not reported
SEP Defaulted Date:	Not reported
SEP Type:	Not reported
SEP Type Description:	Not reported
Proposed Amount:	Not reported
Final Monetary Amount:	Not reported
Paid Amount:	Not reported
Final Count:	Not reported
Final Amount:	Not reported

Map ID
Direction
Distance
Elevation

MAP FINDINGS

Site

Database(s)

EDR ID Number
EPA ID Number

SHERWIN WILLIAMS CO (Continued)

1000326396

Evaluation Action Summary:

Evaluation Date: 19900104
Evaluation Responsible Agency: State
Found Violation: No
Evaluation Type Description: COMPLIANCE SCHEDULE EVALUATION
Evaluation Responsible Person Identifier: R1PG
Evaluation Responsible Sub-Organization: Not reported
Actual Return to Compliance Date: Not reported
Scheduled Compliance Date: Not reported
Date of Request: Not reported
Date Response Received: Not reported
Request Agency: Not reported
Former Citation: Not reported

Evaluation Date: 19890118
Evaluation Responsible Agency: State
Found Violation: Yes
Evaluation Type Description: FOCUSED COMPLIANCE INSPECTION
Evaluation Responsible Person Identifier: R1DS
Evaluation Responsible Sub-Organization: Not reported
Actual Return to Compliance Date: 19900104
Scheduled Compliance Date: Not reported
Date of Request: Not reported
Date Response Received: Not reported
Request Agency: Not reported
Former Citation: Not reported

Evaluation Date: 19890118
Evaluation Responsible Agency: State
Found Violation: Yes
Evaluation Type Description: FOCUSED COMPLIANCE INSPECTION
Evaluation Responsible Person Identifier: R1DS
Evaluation Responsible Sub-Organization: Not reported
Actual Return to Compliance Date: 19900314
Scheduled Compliance Date: 19891130
Date of Request: Not reported
Date Response Received: Not reported
Request Agency: Not reported
Former Citation: Not reported

FINDS:

Registry ID: 110002485908

Click Here:

Environmental Interest/Information System:

RCRAInfo is a national information system that supports the Resource Conservation and Recovery Act (RCRA) program through the tracking of events and activities related to facilities that generate, transport, and treat, store, or dispose of hazardous waste. RCRAInfo allows RCRA program staff to track the notification, permit, compliance, and corrective action activities required under RCRA.

[Click this hyperlink](#) while viewing on your computer to access additional FINDS: detail in the EDR Site Report.

Map ID
Direction
Distance
Elevation

MAP FINDINGS

Site

Database(s)

EDR ID Number
EPA ID Number

SHERWIN WILLIAMS CO (Continued)

1000326396

ECHO:

Envid: 1000326396
Registry ID: 110002485908
DFR URL: <http://echo.epa.gov/detailed-facility-report?fid=110002485908>
Name: SHERWIN WILLIAMS CO
Address: 320 ANN ST
City,State,Zip: HARTFORD, CT 06103

CT MANIFEST:

Name: AUTO PAINT DISTRIBUTORS INC
Address: 320 ANN ST
Phone: Not reported
Country: Not reported
Manifest ID: CTC0266794
EPA ID: CTD982777633

Hazardous Waste Manifest:

Year: 1990
Manifest: CTC0266794
EPA ID: CTD982777633
Generator Mailing Address: 320 ANN ST
Generator City,State,Zip: HARTFORD, CT 06103
Discrepancies: N
Date Shipped: 1990-03-26
Date Received: 1990-03-26
Transporter 2 Date: Not reported
TSDF EPA ID: CTD009717604
TSDF Name: SOLVENTS RECOVERY SERVICE OF NEW ENGLAND INC
TSDF Address: LAZY LANE
TSDF City,State,Zip: SOUTHLINGTON, CT 06489
TSDF Country: USA
Transporter EPA ID: CTD009717604
Transporter Name: SOLVENTS RECOVERY SERVICE OF NEW ENGLAND INC
Transporter Address: Not reported
Transporter City,State,Zip: CT
Transporter Country: USA
Transporter 2 EPA ID: Not reported
Transporter 2 Name: Not reported
Transporter 2 Address: Not reported
Transporter 2 City,State,Zip: CT
Transporter 2 Country: USA
US DOT Description: WASTE PAINT-RELATED LIQ MAT'L
Number of Containers: 002
Container Type: DM
Quantity/Weight/Volume: 110/G
Batch Number: 999999
EPA Waste Codes: F005 - THE FOLLOWING SPENT NONHALOGENATED SOLVENTS: TOLUENE, METHYL ETHYL KETONE, CARBON DISULFIDE, ISOBUTANOL, PYRIDINE, BENZENE, 2-ETHOXYETHANOL, AND 2-NITROPROPANE; ALL SPENT SOLVENT MIXTURES/BLENDS CONTAINING, BEFORE USE, A TOTAL OF TEN PERCENT OR MORE (BY VOLUME) OF ONE OR MORE OF THE ABOVE NONHALOGENATED SOLVENTS OR THOSE SOLVENTS LISTED IN F001, F002, OR F004; AND STILL BOTTOMS FROM THE RECOVERY OF THESE SPENT SOLVENTS AND SPENT SOLVENT MIXTURES.

Copies: 1
Alternate Facility Name: Not reported
Alternate Facility Address: Not reported
Alternate Facility State: Not reported

Map ID
Direction
Distance
Elevation

MAP FINDINGS

Site

Database(s)

EDR ID Number
EPA ID Number

SHERWIN WILLIAMS CO (Continued)

1000326396

Alternate Facility Date: Not reported

Year: 1989
Manifest: CTC0266792
EPA ID: CTD982777633
Generator Mailing Address: 320 ANN ST
Generator City,State,Zip: HARTFORD, CT 06103
Discrepancies: N
Date Shipped: 1989-06-12
Date Received: 1989-06-12
Transporter 2 Date: Not reported
TSDF EPA ID: CTD009717604
TSDF Name: SOLVENTS RECOVERY SERVICE OF NEW ENGLAND INC
TSDF Address: LAZY LANE
TSDF City,State,Zip: SOUTHLINGTON, CT 06489
TSDF Country: USA
Transporter EPA ID: CTD009717604
Transporter Name: SOLVENTS RECOVERY SERVICE OF NEW ENGLAND INC
Transporter Address: Not reported
Transporter City,State,Zip: CT
Transporter Country: USA
Transporter 2 EPA ID: Not reported
Transporter 2 Name: Not reported
Transporter 2 Address: Not reported
Transporter 2 City,State,Zip: CT
Transporter 2 Country: USA
US DOT Description: WASTE PAINT RELATED MATERIAL
Number of Containers: 996
Container Type: DM
Quantity/Weight/Volume: 330/G
Batch Number: 999999
EPA Waste Codes: F003 - THE FOLLOWING SPENT NONHALOGENATED SOLVENTS: XYLENE, ACETONE, ETHYL ACETATE, ETHYL BENZENE, ETHYL ETHER, METHYL ISOBUTYL KETONE, N-BUTYL ALCOHOL, CYCLOHEXANONE, AND METHANOL; ALL SPENT SOLVENT MIXTURES/BLENDS CONTAINING, BEFORE USE, ONLY THE ABOVE SPENT NONHALOGENATED SOLVENTS; AND ALL SPENT SOLVENT MIXTURES/BLENDS CONTAINING, BEFORE USE, ONE OR MORE OF THE ABOVE NONHALOGENATED SOLVENTS, AND A TOTAL OF TEN PERCENT OR MORE (BY VOLUME) OF ONE OR MORE OF THOSE SOLVENTS LISTED IN F001, F002, F004, AND F005; AND STILL BOTTOMS FROM THE RECOVERY OF THESE SPENT SOLVENTS AND SPENT SOLVENT MIXTURES.

Copies: 1

Alternate Facility Name: Not reported
Alternate Facility Address: Not reported
Alternate Facility State: Not reported
Alternate Facility Date: Not reported

Year: 1989
Manifest: CTC0266793
EPA ID: CTD982777633
Generator Mailing Address: 320 ANN ST
Generator City,State,Zip: HARTFORD, CT 06013
Discrepancies: N
Date Shipped: 1989-11-07
Date Received: 1989-11-07
Transporter 2 Date: Not reported
TSDF EPA ID: CTD009717604

Map ID
 Direction
 Distance
 Elevation

MAP FINDINGS

Site

Database(s)

EDR ID Number
 EPA ID Number

SHERWIN WILLIAMS CO (Continued)

1000326396

<p>TSDF Name: TSDF Address: TSDF City,State,Zip: TSDF Country: Transporter EPA ID: Transporter Name: Transporter Address: Transporter City,State,Zip: Transporter Country: Transporter 2 EPA ID: Transporter 2 Name: Transporter 2 Address: Transporter 2 City,State,Zip: Transporter 2 Country: US DOT Description: Number of Containers: Container Type: Quantity/Weight/Volume: Batch Number: EPA Waste Codes:</p>	<p>SOLVENTS RECOVERY SERVICE OF NEW ENGLAND INC LAZY LANE SOUTHLINGTON, CT 06489 USA CTD009717604 SOLVENTS RECOVERY SERVICE OF NEW ENGLAND INC Not reported CT USA Not reported Not reported Not reported CT USA WASTE PAINT RELATED MATERIAL 003 DM 155/G 999999 F003 - THE FOLLOWING SPENT NONHALOGENATED SOLVENTS: XYLENE, ACETONE, ETHYL ACETATE, ETHYL BENZENE, ETHYL ETHER, METHYL ISOBUTYL KETONE, N-BUTYL ALCOHOL, CYCLOHEXANONE, AND METHANOL; ALL SPENT SOLVENT MIXTURES/BLENDS CONTAINING, BEFORE USE, ONLY THE ABOVE SPENT NONHALOGENATED SOLVENTS; AND ALL SPENT SOLVENT MIXTURES/BLENDS CONTAINING, BEFORE USE, ONE OR MORE OF THE ABOVE NONHALOGENATED SOLVENTS, AND A TOTAL OF TEN PERCENT OR MORE (BY VOLUME) OF ONE OR MORE OF THOSE SOLVENTS LISTED IN F001, F002, F004, AND F005; AND STILL BOTTOMS FROM THE RECOVERY OF THESE SPENT SOLVENTS AND SPENT SOLVENT MIXTURES. 1 Not reported Not reported Not reported Not reported</p>
--	---

**L41
 East
 1/8-1/4
 0.200 mi.
 1057 ft.**

**UTC INDUSTRIAL HYGIENE LAB
 275 WINDSOR ST
 HARTFORD, CT 06120
 Site 1 of 10 in cluster L**

**CT MANIFEST S109720850
 N/A**

**Relative:
 Lower
 Actual:
 59 ft.**

<p>CT MANIFEST: Name: Address: Phone: Country: Manifest ID: EPA ID:</p> <p>Hazardous Waste Manifest: Year: Manifest: EPA ID: Generator Mailing Address: Generator City,State,Zip: Discrepancies: Date Shipped:</p>	<p>UTC INDUSTRIAL HYGIENE LAB 275 WINDSOR ST Not reported Not reported CTC0139280 CT\$000020930</p> <p>1988 CTC0139280 CT\$000020930 275 WINDSOR ST HARTFORD, CT 06120 N 1988-02-09</p>
---	--

Map ID
Direction
Distance
Elevation

MAP FINDINGS

Site

Database(s)

EDR ID Number
EPA ID Number

UTC INDUSTRIAL HYGIENE LAB (Continued)

S109720850

Date Received: 1988-02-09
Transporter 2 Date: Not reported
TSDf EPA ID: CTD001145341
TSDf Name: HAMILTON STANDARD DIV OF UTC
TSDf Address: BRADLEY FIELD RD
TSDf City,State,Zip: WINDSOR LOCKS, CT 06096
TSDf Country: USA
Transporter EPA ID: CTD001145341
Transporter Name: HAMILTON STANDARD DIVISION OF UTC
Transporter Address: Not reported
Transporter City,State,Zip: CT
Transporter Country: USA
Transporter 2 EPA ID: Not reported
Transporter 2 Name: Not reported
Transporter 2 Address: Not reported
Transporter 2 City,State,Zip: CT
Transporter 2 Country: USA
US DOT Description: WASTE OILS, COMBUSTIBLE LIQUID
Number of Containers: 003
Container Type: DM
Quantity/Weight/Volume: 12/G
Batch Number: 999999
EPA Waste Codes: CR02 - Not reported
Copies: 1
Alternate Facility Name: Not reported
Alternate Facility Address: Not reported
Alternate Facility State: Not reported
Alternate Facility Date: Not reported

Year: 1988
Manifest: CTC0139280
EPA ID: CT\$000020930
Generator Mailing Address: 275 WINDSOR ST
Generator City,State,Zip: HARTFORD, CT 06120
Discrepancies: N
Date Shipped: 1988-02-09
Date Received: 1988-02-09
Transporter 2 Date: Not reported
TSDf EPA ID: CTD001145341
TSDf Name: HAMILTON STANDARD DIV OF UTC
TSDf Address: BRADLEY FIELD RD
TSDf City,State,Zip: WINDSOR LOCKS, CT 06096
TSDf Country: USA
Transporter EPA ID: CTD001145341
Transporter Name: HAMILTON STANDARD DIVISION OF UTC
Transporter Address: Not reported
Transporter City,State,Zip: CT
Transporter Country: USA
Transporter 2 EPA ID: Not reported
Transporter 2 Name: Not reported
Transporter 2 Address: Not reported
Transporter 2 City,State,Zip: CT
Transporter 2 Country: USA
US DOT Description: WASTE FLAMMABLE LIQUID, NOS
Number of Containers: 003
Container Type: DM
Quantity/Weight/Volume: 14/G

Map ID
 Direction
 Distance
 Elevation

MAP FINDINGS

Site

Database(s)

EDR ID Number
 EPA ID Number

UTC INDUSTRIAL HYGIENE LAB (Continued)

S109720850

Batch Number: 999999
 EPA Waste Codes: D001 - IGNITABLE WASTE
 Copies: 1
 Alternate Facility Name: Not reported
 Alternate Facility Address: Not reported
 Alternate Facility State: Not reported
 Alternate Facility Date: Not reported

L42
East
1/8-1/4
0.200 mi.
1057 ft.

RENSSELAER
275 WINDSOR ST
HARTFORD, CT 06120
Site 2 of 10 in cluster L

RCRA NonGen / NLR
FINDS
ECHO

1016140547
CTR000503185

Relative:
Lower
Actual:
59 ft.

RCRA NonGen / NLR:
 Date Form Received by Agency: 20030317
 Handler Name: RENSSELAER
 Handler Address: 275 WINDSOR ST
 Handler City,State,Zip: HARTFORD, CT 06120-2991
 EPA ID: CTR000503185
 Contact Name: PAUL J MURPHY
 Contact Address: 275 WINDSOR ST
 Contact City,State,Zip: HARTFORD, CT 06120-2991
 Contact Telephone: 860-548-5392
 Contact Fax: Not reported
 Contact Email: Not reported
 Contact Title: Not reported
 EPA Region: 01
 Land Type: Not reported
 Federal Waste Generator Description: Not reported
 Non-Notifier: E
 Biennial Report Cycle: Not reported
 Accessibility: Not reported
 Active Site Indicator: Not reported
 State District Owner: Not reported
 State District: Not reported
 Mailing Address: WINDSOR ST
 Mailing City,State,Zip: HARTFORD, CT 06120-2991
 Owner Name: Not reported
 Owner Type: Not reported
 Operator Name: Not reported
 Operator Type: Not reported
 Short-Term Generator Activity: No
 Importer Activity: No
 Mixed Waste Generator: No
 Transporter Activity: No
 Transfer Facility Activity: No
 Recycler Activity with Storage: No
 Small Quantity On-Site Burner Exemption: No
 Smelting Melting and Refining Furnace Exemption: No
 Underground Injection Control: No
 Off-Site Waste Receipt: No
 Universal Waste Indicator: No
 Universal Waste Destination Facility: No
 Federal Universal Waste: No
 Active Site Fed-Reg Treatment Storage and Disposal Facility: Not reported
 Active Site Converter Treatment storage and Disposal Facility: Not reported

Map ID
 Direction
 Distance
 Elevation

MAP FINDINGS

Site

Database(s)

EDR ID Number
 EPA ID Number

RENSSELAER (Continued)

1016140547

Active Site State-Reg Treatment Storage and Disposal Facility:	Not reported
Active Site State-Reg Handler:	---
Federal Facility Indicator:	Not reported
Hazardous Secondary Material Indicator:	NN
Sub-Part K Indicator:	Not reported
Commercial TSD Indicator:	No
Treatment Storage and Disposal Type:	Not reported
2018 GPRC Permit Baseline:	Not on the Baseline
2018 GPRC Renewals Baseline:	Not on the Baseline
Permit Renewals Workload Universe:	Not reported
Permit Workload Universe:	Not reported
Permit Progress Universe:	Not reported
Post-Closure Workload Universe:	Not reported
Closure Workload Universe:	Not reported
202 GPRC Corrective Action Baseline:	No
Corrective Action Workload Universe:	No
Subject to Corrective Action Universe:	No
Non-TSDFs Where RCRA CA has Been Imposed Universe:	No
TSDFs Potentially Subject to CA Under 3004 (u)/(v) Universe:	No
TSDFs Only Subject to CA under Discretionary Auth Universe:	No
Corrective Action Priority Ranking:	No NCAPS ranking
Environmental Control Indicator:	No
Institutional Control Indicator:	No
Human Exposure Controls Indicator:	N/A
Groundwater Controls Indicator:	N/A
Operating TSD Universe:	Not reported
Full Enforcement Universe:	Not reported
Significant Non-Complier Universe:	No
Unaddressed Significant Non-Complier Universe:	No
Addressed Significant Non-Complier Universe:	No
Significant Non-Complier With a Compliance Schedule Universe:	No
Financial Assurance Required:	Not reported
Handler Date of Last Change:	20030319
Recognized Trader-Importer:	No
Recognized Trader-Exporter:	No
Importer of Spent Lead Acid Batteries:	No
Exporter of Spent Lead Acid Batteries:	No
Recycler Activity Without Storage:	Not reported
Manifest Broker:	Not reported
Sub-Part P Indicator:	No

Historic Generators:

Receive Date:	20030317
Handler Name:	RENSSELAER
Federal Waste Generator Description:	Not reported
State District Owner:	Not reported
Large Quantity Handler of Universal Waste:	No
Recognized Trader Importer:	No
Recognized Trader Exporter:	No
Spent Lead Acid Battery Importer:	No
Spent Lead Acid Battery Exporter:	No
Current Record:	Yes
Non Storage Recycler Activity:	Not reported
Electronic Manifest Broker:	Not reported

Map ID
Direction
Distance
Elevation

MAP FINDINGS

Site

Database(s)

EDR ID Number
EPA ID Number

RENSSELAER (Continued)

1016140547

List of NAICS Codes and Descriptions:

NAICS Codes: No NAICS Codes Found

Facility Has Received Notices of Violation:

Found Violation: Yes
Agency Which Determined Violation: State
Violation Short Description: Universal Waste - General
Date Violation was Determined: 20030317
Actual Return to Compliance Date: 20030423
Return to Compliance Qualifier: Documented
Violation Responsible Agency: State
Scheduled Compliance Date: Not reported
Enforcement Identifier: Not reported
Date of Enforcement Action: Not reported
Enforcement Responsible Agency: Not reported
Enforcement Docket Number: Not reported
Enforcement Attorney: Not reported
Corrective Action Component: Not reported
Appeal Initiated Date: Not reported
Appeal Resolution Date: Not reported
Disposition Status Date: Not reported
Disposition Status: Not reported
Disposition Status Description: Not reported
Consent/Final Order Sequence Number: Not reported
Consent/Final Order Respondent Name: Not reported
Consent/Final Order Lead Agency: Not reported
Enforcement Type: Not reported
Enforcement Responsible Person: Not reported
Enforcement Responsible Sub-Organization: Not reported
SEP Sequence Number: Not reported
SEP Expenditure Amount: Not reported
SEP Scheduled Completion Date: Not reported
SEP Actual Date: Not reported
SEP Defaulted Date: Not reported
SEP Type: Not reported
SEP Type Description: Not reported
Proposed Amount: Not reported
Final Monetary Amount: Not reported
Paid Amount: Not reported
Final Count: Not reported
Final Amount: Not reported

Evaluation Action Summary:

Evaluation Date: 20030317
Evaluation Responsible Agency: State
Found Violation: Yes
Evaluation Type Description: COMPLIANCE EVALUATION INSPECTION ON-SITE
Evaluation Responsible Person Identifier: CLHCT
Evaluation Responsible Sub-Organization: Not reported
Actual Return to Compliance Date: 20030423
Scheduled Compliance Date: Not reported
Date of Request: Not reported
Date Response Received: Not reported
Request Agency: Not reported
Former Citation: Not reported

Map ID
 Direction
 Distance
 Elevation

MAP FINDINGS

Site

Database(s)

EDR ID Number
 EPA ID Number

RENSSELAER (Continued)

1016140547

FINDS:

Registry ID: 110011767560

Click Here:

Environmental Interest/Information System:

NCDB (National Compliance Data Base) supports implementation of the Federal Insecticide, Fungicide, and Rodenticide Act (FIFRA) and the Toxic Substances Control Act (TSCA). The system tracks inspections in regions and states with cooperative agreements, enforcement actions, and settlements.

RCRAInfo is a national information system that supports the Resource Conservation and Recovery Act (RCRA) program through the tracking of events and activities related to facilities that generate, transport, and treat, store, or dispose of hazardous waste. RCRAInfo allows RCRA program staff to track the notification, permit, compliance, and corrective action activities required under RCRA.

[Click this hyperlink](#) while viewing on your computer to access additional FINDS: detail in the EDR Site Report.

ECHO:

Envid: 1016140547
 Registry ID: 110011767560
 DFR URL: <http://echo.epa.gov/detailed-facility-report?fid=110011767560>
 Name: RENSSELAER
 Address: 275 WINDSOR ST.
 City,State,Zip: HARTFORD, CT 06120

**L43
 East
 1/8-1/4
 0.200 mi.
 1057 ft.**

**RENSSELAER AT HARTFORD
 275 WINDSOR ST
 HARTFORD, CT 06120**

**NY MANIFEST 1009220476
 N/A**

Site 3 of 10 in cluster L

**Relative:
 Lower
 Actual:
 59 ft.**

NY MANIFEST:
 Name: RENSSELAER AT HARTFORD
 Address: 275 WINDSOR ST
 City,State,Zip: HARTFORD, CT 06120
 Country: USA
 EPA ID: CTP000022762
 Facility Status: Not reported
 Location Address 1: 275 WINDSOR ST
 Code: BP
 Location Address 2: Not reported
 Total Tanks: Not reported
 Location City: HARTFORD
 Location State: CT
 Location Zip: 06120
 Location Zip 4: Not reported

NY MANIFEST:
 EPAID: CTP000022762
 Mailing Name: RENSSELAER AT HARTFORD
 Mailing Contact: N/S
 Mailing Address 1: 275 WINDSOR ST
 Mailing Address 2: Not reported
 Mailing City: HARTFORD
 Mailing State: CT

Map ID
Direction
Distance
Elevation

MAP FINDINGS

Site

Database(s)

EDR ID Number
EPA ID Number

RENSELAER AT HARTFORD (Continued)

1009220476

Mailing Zip: 06120
Mailing Zip 4: Not reported
Mailing Country: USA
Mailing Phone: 8605482486

NY MANIFEST:

Document ID: NYG0219681
Manifest Status: Not reported
seq: 01
Year: 2000
Trans1 State ID: 31078A
Trans2 State ID: Not reported
Generator Ship Date: 09/12/2000
Trans1 Recv Date: 09/12/2000
Trans2 Recv Date: Not reported
TSD Site Recv Date: 10/23/2000
Part A Recv Date: Not reported
Part B Recv Date: Not reported
Generator EPA ID: CTP000022762
Trans1 EPA ID: CTD016424210
Trans2 EPA ID: Not reported
TSD ID 1: NYD057770109
TSD ID 2: Not reported
Manifest Tracking Number: Not reported
Import Indicator: Not reported
Export Indicator: Not reported
Discr Quantity Indicator: Not reported
Discr Type Indicator: Not reported
Discr Residue Indicator: Not reported
Discr Partial Reject Indicator: Not reported
Discr Full Reject Indicator: Not reported
Manifest Ref Number: Not reported
Alt Facility RCRA ID: Not reported
Alt Facility Sign Date: Not reported
MGMT Method Type Code: Not reported
Waste Code: D001 - NON-LISTED IGNITABLE WASTES
Waste Code: Not reported
Waste Code: Not reported
Waste Code: Not reported
Waste Code: Not reported
Waste Code: Not reported
Quantity: 00030
Units: G - Gallons (liquids only)* (8.3 pounds)
Number of Containers: 001
Container Type: DM - Metal drums, barrels
Handling Method: B Incineration, heat recovery, burning.
Specific Gravity: 01.00

Map ID
Direction
Distance
Elevation

MAP FINDINGS

Site

Database(s)

EDR ID Number
EPA ID Number

L44
East
1/8-1/4
0.200 mi.
1057 ft.

RENSELAER AT HARTFORD
275 WINDSOR ST
HARTFORD, CT 06120

CT MANIFEST S109750310
N/A

Site 4 of 10 in cluster L

Relative:
Lower

CT MANIFEST:

Actual:
59 ft.

Name: RENSSELAER AT HARTFORD
Address: 275 WINDSOR ST
Phone: Not reported
Country: Not reported
Manifest ID: NYG1196955
EPA ID: CTP000022762

Hazardous Waste Manifest:

Year: 1999
Manifest: NYG1196955
EPA ID: CTP000022762
Generator Mailing Address: 275 WINDSOR ST
Generator City,State,Zip: HARTFORD, CT 06120
Discrepancies: Y
Date Shipped: 1999-08-06
Date Received: 1999-08-13
Transporter 2 Date: Not reported
TSDf EPA ID: NYD057770109
TSDf Name: N E ENVIRONMENTAL SVCS
TSDf Address: CANAL RD
TSDf City,State,Zip: TOWN OF LENOX, NY 13032
TSDf Country: USA
Transporter EPA ID: CTD016424210
Transporter Name: TRI-S INC
Transporter Address: Not reported
Transporter City,State,Zip: CT
Transporter Country: USA
Transporter 2 EPA ID: Not reported
Transporter 2 Name: Not reported
Transporter 2 Address: Not reported
Transporter 2 City,State,Zip: CT
Transporter 2 Country: USA
US DOT Description: corrosive liquid acidic, inorganic nos
Number of Containers: 001
Container Type: DF
Quantity/Weight/Volume: 15/P
Batch Number: 3229, 3229
EPA Waste Codes: D002 - CORROSIVE WASTE
Copies: 2, 7
Alternate Facility Name: Not reported
Alternate Facility Address: Not reported
Alternate Facility State: Not reported
Alternate Facility Date: Not reported

Year: 1999
Manifest: NYG1196955
EPA ID: CTP000022762
Generator Mailing Address: 275 WINDSOR ST
Generator City,State,Zip: HARTFORD, CT 06120
Discrepancies: Y
Date Shipped: 1999-08-06
Date Received: 1999-08-13
Transporter 2 Date: Not reported

Map ID
Direction
Distance
Elevation

MAP FINDINGS

Site

Database(s)

EDR ID Number
EPA ID Number

RENSELAER AT HARTFORD (Continued)

S109750310

TSDF EPA ID: NYD057770109
TSDF Name: N E ENVIRONMENTAL SVCS
TSDF Address: CANAL RD
TSDF City,State,Zip: TOWN OF LENOX, NY 13032
TSDF Country: USA
Transporter EPA ID: CTD016424210
Transporter Name: TRI-S INC
Transporter Address: Not reported
Transporter City,State,Zip: CT
Transporter Country: USA
Transporter 2 EPA ID: Not reported
Transporter 2 Name: Not reported
Transporter 2 Address: Not reported
Transporter 2 City,State,Zip: CT
Transporter 2 Country: USA
US DOT Description: FLAMMABLE LIQUID N.O.S.
Number of Containers: 001
Container Type: DM
Quantity/Weight/Volume: 30/G
Batch Number: 3229, 3229
EPA Waste Codes: D001 - IGNITABLE WASTE
Copies: 2, 7
Alternate Facility Name: Not reported
Alternate Facility Address: Not reported
Alternate Facility State: Not reported
Alternate Facility Date: Not reported

L45 ST PAUL TRAVELERS INSURANCE
East 300 WINDSOR ST
1/8-1/4 HARTFORD, CT 06103
0.208 mi.
1098 ft. Site 5 of 10 in cluster L

CT MANIFEST S125685311
N/A

Relative: CT MANIFEST:
Lower Name: ST PAUL TRAVELERS INSURANCE
Actual: Address: 300 WINDSOR ST
57 ft. Phone: Not reported
Country: Not reported
Manifest ID: ctf1160289
EPA ID: CTP000028042

Hazardous Waste Manifest:
Year: 2004
Manifest: CTF1156210
EPA ID: CTP000028042
Generator Mailing Address: ONE TOWER SQUARE
Generator City,State,Zip: HARTFORD, CT 06103-
Discrepancies: Not reported
Date Shipped: 2004-04-01
Date Received: 2004-04-02
Transporter 2 Date: Not reported
TSDF EPA ID: RID040098352
TSDF Name: NORTHLAND ENVIRONMENTAL INC
TSDF Address: 275 ALLENS LANE
TSDF City,State,Zip: PROVIDENCE, RI 02905
TSDF Country: USA
Transporter EPA ID: MAR000502138

Map ID
Direction
Distance
Elevation

MAP FINDINGS

Site

Database(s)

EDR ID Number
EPA ID Number

ST PAUL TRAVELERS INSURANCE (Continued)

S125685311

Transporter Name: TMC SERVICES INC
Transporter Address: ONE WILLIAM WAY
Transporter City,State,Zip: BELLINGHAM, MA 02019-1527
Transporter Country: USA
Transporter 2 EPA ID: Not reported
Transporter 2 Name: Not reported
Transporter 2 Address: Not reported
Transporter 2 City,State,Zip: CT
Transporter 2 Country: USA
US DOT Description: CORROSIVE LIQUID, BASIC, INORGANIC, N.O.S.
Number of Containers: 2
Container Type: DF
Quantity/Weight/Volume: 700/P
Batch Number: 69
EPA Waste Codes: D002 - CORROSIVE WASTE
Copies: 2
Alternate Facility Name: Not reported
Alternate Facility Address: Not reported
Alternate Facility State: Not reported
Alternate Facility Date: Not reported

Year: 2004
Manifest: ctf1160289
EPA ID: CTP000028042
Generator Mailing Address: ONE TOWER SQUARE
Generator City,State,Zip: HARTFORD, CT 06103-
Discrepancies: Not reported
Date Shipped: 2004-04-01
Date Received: 2004-04-02
Transporter 2 Date: Not reported
TSDf EPA ID: RID040098352
TSDf Name: NORTHLAND ENVIRONMENTAL INC
TSDf Address: 275 ALLENS LANE
TSDf City,State,Zip: PROVIDENCE, RI 02905
TSDf Country: USA
Transporter EPA ID: MAR000502138
Transporter Name: TMC SERVICES INC
Transporter Address: ONE WILLIAM WAY
Transporter City,State,Zip: BELLINGHAM, MA 02019-1527
Transporter Country: USA
Transporter 2 EPA ID: Not reported
Transporter 2 Name: Not reported
Transporter 2 Address: Not reported
Transporter 2 City,State,Zip: CT
Transporter 2 Country: USA
US DOT Description: FLAMMABLE LIQUIDS, N.O.S.
Number of Containers: 1'
Container Type: DM
Quantity/Weight/Volume: 100/P
Batch Number: 201
EPA Waste Codes: D001 - IGNITABLE WASTE
Copies: 2
Alternate Facility Name: Not reported
Alternate Facility Address: Not reported
Alternate Facility State: Not reported
Alternate Facility Date: Not reported

Map ID
 Direction
 Distance
 Elevation

MAP FINDINGS

Site

Database(s)

EDR ID Number
 EPA ID Number

ST PAUL TRAVELERS INSURANCE (Continued)

S125685311

Year: 2004
 Manifest: CTF1156210
 EPA ID: CTP000028042
 Generator Mailing Address: ONE TOWER SQUARE
 Generator City,State,Zip: HARTFORD, CT 06103-
 Discrepancies: Not reported
 Date Shipped: 2004-04-01
 Date Received: 2004-04-02
 Transporter 2 Date: Not reported
 TSDF EPA ID: RID040098352
 TSDF Name: NORTHLAND ENVIRONMENTAL INC
 TSDF Address: 275 ALLENS LANE
 TSDF City,State,Zip: PROVIDENCE, RI 02905
 TSDF Country: USA
 Transporter EPA ID: MAR000502138
 Transporter Name: TMC SERVICES INC
 Transporter Address: ONE WILLIAM WAY
 Transporter City,State,Zip: BELLINGHAM, MA 02019-1527
 Transporter Country: USA
 Transporter 2 EPA ID: Not reported
 Transporter 2 Name: Not reported
 Transporter 2 Address: Not reported
 Transporter 2 City,State,Zip: CT
 Transporter 2 Country: USA
 US DOT Description: SODIUM HYDROXIDE SOLUTION
 Number of Containers: 2
 Container Type: DF
 Quantity/Weight/Volume: 700/P
 Batch Number: 69
 EPA Waste Codes: D002 - CORROSIVE WASTE
 Copies: 2
 Alternate Facility Name: Not reported
 Alternate Facility Address: Not reported
 Alternate Facility State: Not reported
 Alternate Facility Date: Not reported

L46
East
1/8-1/4
0.208 mi.
1098 ft.

TRAVELERS INSURANCE COMPANY
300 WINDSOR STREET
HARTFORD, CT

CT SDADB 1000495107
N/A

Site 6 of 10 in cluster L

Relative:
Lower
Actual:
57 ft.

Site Discovery and Assessment:
 Facility ID: 4357
 Rem Master ID: 4480
 PTP Id: 839
 WPC Number: Not reported
 Postal District: Not reported
 Latitude: Not reported
 Longitude: Not reported
 Lat/Long Determined By: Not reported
 Ground Water Quality Classification: Not reported
 Surface Water Quality Classification: Not reported
 Waste Type: Not reported
 Disposal: Not reported
 Sample Data Available: False
 Updated By: Not reported

Map ID
 Direction
 Distance
 Elevation

MAP FINDINGS

Site

Database(s)

EDR ID Number
 EPA ID Number

TRAVELERS INSURANCE COMPANY (Continued)

1000495107

Update Program:	Not reported
Updated:	Not reported
Date Created:	Not reported
Duplicate:	False
SDA Federal:	
EPA CERCLIS Id:	Not reported
Number EPA RCRIS Id:	Not reported
Site on EPA's CERCLIS:	Not reported
Site Archived from CERCLIS:	Not reported
Archive Date:	Not reported
EPA's Removal at Site:	Not reported
Deferred to another EPA Program:	Not reported
EPA Env Priority Initiative Site:	Not reported
Federal Facility:	Not reported
Site on EPA's National Priority List:	Not reported
Part of an NPL site:	Not reported
RCRA Generator Status:	Not reported
RCRA Permit Status:	Not reported
SDA Referral:	
Referral Id:	4514
Source of referral:	PTP
Date Received:	1/13/1994
Staff Assigned:	Not reported
Remediation Program:	PTP
Date dt_assigned:	Not reported
Remediation Complete Approved DEP/Verified by LEP:	1/13/1994
Outcome:	PTP
SDA Remedial:	
Remedial Id:	Not reported
PTP Id:	Not reported
Remediation Program:	Not reported
Remediation Program Entered:	Not reported
Staff Assigned:	Not reported
Remediation Program:	Not reported
Date dt_assign:	Not reported
Project Phase:	Not reported
Order issued:	Not reported
Order Number:	Not reported
Date order issued:	Not reported
Remedial Investigation Start:	Not reported
Remedial Investigation Completed:	Not reported
Remedial Design Start:	Not reported
Remedial Design complet:	Not reported
Remedial Action Start:	Not reported
Remedial Action Completed:	Not reported
Date Oper/ maintenance Started:	Not reported
GW monitoring:	Not reported
Remediation complete Approved DEP/Verified by LEP:	Not reported
SDA Orders:	
Order Id:	Not reported
Order Number:	Not reported
Date order issued:	Not reported
Staff Assigned:	Not reported
Type of Order:	Not reported
Order Respondent:	Not reported

Map ID
Direction
Distance
Elevation

MAP FINDINGS

Site

Database(s)

EDR ID Number
EPA ID Number

TRAVELERS INSURANCE COMPANY (Continued)

1000495107

Admin Appeal Date: Not reported
Date of Admin Appeal Ruling: Not reported
Date of Admin Appeal Ruling: Not reported
Date of Final Order: Not reported
Date of Court Appeal: Not reported
Date of Court Ruling: Not reported
Date of Court Ruling: Not reported
Date Order Modified: Not reported
Date Referred to AG: Not reported
Judgement: Not reported
Date of AGR judgement: Not reported
Penalty assessed: Not reported
Order Complete: Not reported
In compliance: Not reported
Comments: Not reported

**L47
East
1/8-1/4
0.208 mi.
1098 ft.**

**TRAVELERS INDEMNITY COMPANY
300 WINDSOR STREET
HARTFORD, CT
Site 7 of 10 in cluster L**

**CT MANIFEST S126357310
N/A**

**Relative:
Lower
Actual:
57 ft.**

CT MANIFEST:
Name: TRAVELERS INDEMNITY COMPANY
Address: 300 WINDSOR STREET
Phone: Not reported
Country: Not reported
Manifest ID: 010233914JJK
EPA ID: 40CFRPART761

Hazardous Waste Manifest:
Year: 2014
Manifest: 010233886JJK
EPA ID: 40CFRPART761
Generator Mailing Address: Not reported
Generator City,State,Zip: Not reported
Discrepancies: Not reported
Date Shipped: 2014-04-17
Date Received: Not reported
Transporter 2 Date: Not reported
TSDF EPA ID: Not reported
TSDF Name: Not reported
TSDF Address: Not reported
TSDF City,State,Zip: Not reported
TSDF Country: Not reported
Transporter EPA ID: Not reported
Transporter Name: Not reported
Transporter Address: Not reported
Transporter City,State,Zip: Not reported
Transporter Country: Not reported
Transporter 2 EPA ID: Not reported
Transporter 2 Name: Not reported
Transporter 2 Address: Not reported
Transporter 2 City,State,Zip: Not reported
Transporter 2 Country: Not reported
US DOT Description: Not reported
Number of Containers: Not reported
Container Type: Not reported

Map ID
Direction
Distance
Elevation

MAP FINDINGS

Site

Database(s)

EDR ID Number
EPA ID Number

TRAVELERS INDEMNITY COMPANY (Continued)

S126357310

Quantity/Weight/Volume:	/
Batch Number:	Not reported
EPA Waste Codes:	- Not reported
Copies:	Not reported
Alternate Facility Name:	Not reported
Alternate Facility Address:	Not reported
Alternate Facility State:	Not reported
Alternate Facility Date:	Not reported
Year:	2014
Manifest:	010233908JJK
EPA ID:	40CFRPART761
Generator Mailing Address:	Not reported
Generator City,State,Zip:	Not reported
Discrepancies:	Not reported
Date Shipped:	2014-06-21
Date Received:	Not reported
Transporter 2 Date:	Not reported
TSDf EPA ID:	Not reported
TSDf Name:	Not reported
TSDf Address:	Not reported
TSDf City,State,Zip:	Not reported
TSDf Country:	Not reported
Transporter EPA ID:	Not reported
Transporter Name:	Not reported
Transporter Address:	Not reported
Transporter City,State,Zip:	Not reported
Transporter Country:	Not reported
Transporter 2 EPA ID:	Not reported
Transporter 2 Name:	Not reported
Transporter 2 Address:	Not reported
Transporter 2 City,State,Zip:	Not reported
Transporter 2 Country:	Not reported
US DOT Description:	Not reported
Number of Containers:	Not reported
Container Type:	Not reported
Quantity/Weight/Volume:	/
Batch Number:	Not reported
EPA Waste Codes:	- Not reported
Copies:	Not reported
Alternate Facility Name:	Not reported
Alternate Facility Address:	Not reported
Alternate Facility State:	Not reported
Alternate Facility Date:	Not reported
Year:	2014
Manifest:	010233909JJK
EPA ID:	40CFRPART761
Generator Mailing Address:	Not reported
Generator City,State,Zip:	Not reported
Discrepancies:	Not reported
Date Shipped:	2014-06-21
Date Received:	Not reported
Transporter 2 Date:	Not reported
TSDf EPA ID:	Not reported
TSDf Name:	Not reported
TSDf Address:	Not reported

Map ID
Direction
Distance
Elevation

MAP FINDINGS

Site

Database(s)

EDR ID Number
EPA ID Number

TRAVELERS INDEMNITY COMPANY (Continued)

S126357310

TSDf City,State,Zip:	Not reported
TSDf Country:	Not reported
Transporter EPA ID:	Not reported
Transporter Name:	Not reported
Transporter Address:	Not reported
Transporter City,State,Zip:	Not reported
Transporter Country:	Not reported
Transporter 2 EPA ID:	Not reported
Transporter 2 Name:	Not reported
Transporter 2 Address:	Not reported
Transporter 2 City,State,Zip:	Not reported
Transporter 2 Country:	Not reported
US DOT Description:	Not reported
Number of Containers:	Not reported
Container Type:	Not reported
Quantity/Weight/Volume:	/
Batch Number:	Not reported
EPA Waste Codes:	- Not reported
Copies:	Not reported
Alternate Facility Name:	Not reported
Alternate Facility Address:	Not reported
Alternate Facility State:	Not reported
Alternate Facility Date:	Not reported
Year:	2014
Manifest:	010233910JJK
EPA ID:	40CFRPART761
Generator Mailing Address:	Not reported
Generator City,State,Zip:	Not reported
Discrepancies:	Not reported
Date Shipped:	2014-06-18
Date Received:	Not reported
Transporter 2 Date:	Not reported
TSDf EPA ID:	Not reported
TSDf Name:	Not reported
TSDf Address:	Not reported
TSDf City,State,Zip:	Not reported
TSDf Country:	Not reported
Transporter EPA ID:	Not reported
Transporter Name:	Not reported
Transporter Address:	Not reported
Transporter City,State,Zip:	Not reported
Transporter Country:	Not reported
Transporter 2 EPA ID:	Not reported
Transporter 2 Name:	Not reported
Transporter 2 Address:	Not reported
Transporter 2 City,State,Zip:	Not reported
Transporter 2 Country:	Not reported
US DOT Description:	Not reported
Number of Containers:	Not reported
Container Type:	Not reported
Quantity/Weight/Volume:	/
Batch Number:	Not reported
EPA Waste Codes:	- Not reported
Copies:	Not reported
Alternate Facility Name:	Not reported
Alternate Facility Address:	Not reported

Map ID
Direction
Distance
Elevation

MAP FINDINGS

Site

Database(s)

EDR ID Number
EPA ID Number

TRAVELERS INDEMNITY COMPANY (Continued)

S126357310

Alternate Facility State:	Not reported
Alternate Facility Date:	Not reported
Year:	2014
Manifest:	010233914JJK
EPA ID:	40CFRPART761
Generator Mailing Address:	Not reported
Generator City,State,Zip:	Not reported
Discrepancies:	Not reported
Date Shipped:	2014-06-21
Date Received:	Not reported
Transporter 2 Date:	Not reported
TSDf EPA ID:	Not reported
TSDf Name:	Not reported
TSDf Address:	Not reported
TSDf City,State,Zip:	Not reported
TSDf Country:	Not reported
Transporter EPA ID:	Not reported
Transporter Name:	Not reported
Transporter Address:	Not reported
Transporter City,State,Zip:	Not reported
Transporter Country:	Not reported
Transporter 2 EPA ID:	Not reported
Transporter 2 Name:	Not reported
Transporter 2 Address:	Not reported
Transporter 2 City,State,Zip:	Not reported
Transporter 2 Country:	Not reported
US DOT Description:	Not reported
Number of Containers:	Not reported
Container Type:	Not reported
Quantity/Weight/Volume:	/
Batch Number:	Not reported
EPA Waste Codes:	- Not reported
Copies:	Not reported
Alternate Facility Name:	Not reported
Alternate Facility Address:	Not reported
Alternate Facility State:	Not reported
Alternate Facility Date:	Not reported
Year:	2014
Manifest:	010233920JJK
EPA ID:	40CFRPART761
Generator Mailing Address:	Not reported
Generator City,State,Zip:	Not reported
Discrepancies:	Not reported
Date Shipped:	2014-06-24
Date Received:	Not reported
Transporter 2 Date:	Not reported
TSDf EPA ID:	Not reported
TSDf Name:	Not reported
TSDf Address:	Not reported
TSDf City,State,Zip:	Not reported
TSDf Country:	Not reported
Transporter EPA ID:	Not reported
Transporter Name:	Not reported
Transporter Address:	Not reported
Transporter City,State,Zip:	Not reported

Map ID
Direction
Distance
Elevation

MAP FINDINGS

Site

Database(s)

EDR ID Number
EPA ID Number

TRAVELERS INDEMNITY COMPANY (Continued)

S126357310

Transporter Country:	Not reported
Transporter 2 EPA ID:	Not reported
Transporter 2 Name:	Not reported
Transporter 2 Address:	Not reported
Transporter 2 City,State,Zip:	Not reported
Transporter 2 Country:	Not reported
US DOT Description:	Not reported
Number of Containers:	Not reported
Container Type:	Not reported
Quantity/Weight/Volume:	/
Batch Number:	Not reported
EPA Waste Codes:	- Not reported
Copies:	Not reported
Alternate Facility Name:	Not reported
Alternate Facility Address:	Not reported
Alternate Facility State:	Not reported
Alternate Facility Date:	Not reported
Year:	2014
Manifest:	010233931JJK
EPA ID:	40CFRPART761
Generator Mailing Address:	Not reported
Generator City,State,Zip:	Not reported
Discrepancies:	Not reported
Date Shipped:	2014-06-26
Date Received:	Not reported
Transporter 2 Date:	Not reported
TSDf EPA ID:	Not reported
TSDf Name:	Not reported
TSDf Address:	Not reported
TSDf City,State,Zip:	Not reported
TSDf Country:	Not reported
Transporter EPA ID:	Not reported
Transporter Name:	Not reported
Transporter Address:	Not reported
Transporter City,State,Zip:	Not reported
Transporter Country:	Not reported
Transporter 2 EPA ID:	Not reported
Transporter 2 Name:	Not reported
Transporter 2 Address:	Not reported
Transporter 2 City,State,Zip:	Not reported
Transporter 2 Country:	Not reported
US DOT Description:	Not reported
Number of Containers:	Not reported
Container Type:	Not reported
Quantity/Weight/Volume:	/
Batch Number:	Not reported
EPA Waste Codes:	- Not reported
Copies:	Not reported
Alternate Facility Name:	Not reported
Alternate Facility Address:	Not reported
Alternate Facility State:	Not reported
Alternate Facility Date:	Not reported
Year:	2014
Manifest:	010233923JJK
EPA ID:	40CFRPART761

Map ID
Direction
Distance
Elevation

MAP FINDINGS

Site

Database(s)

EDR ID Number
EPA ID Number

TRAVELERS INDEMNITY COMPANY (Continued)

S126357310

Generator Mailing Address:	Not reported
Generator City,State,Zip:	Not reported
Discrepancies:	Not reported
Date Shipped:	2014-06-25
Date Received:	Not reported
Transporter 2 Date:	Not reported
TSDf EPA ID:	Not reported
TSDf Name:	Not reported
TSDf Address:	Not reported
TSDf City,State,Zip:	Not reported
TSDf Country:	Not reported
Transporter EPA ID:	Not reported
Transporter Name:	Not reported
Transporter Address:	Not reported
Transporter City,State,Zip:	Not reported
Transporter Country:	Not reported
Transporter 2 EPA ID:	Not reported
Transporter 2 Name:	Not reported
Transporter 2 Address:	Not reported
Transporter 2 City,State,Zip:	Not reported
Transporter 2 Country:	Not reported
US DOT Description:	Not reported
Number of Containers:	Not reported
Container Type:	Not reported
Quantity/Weight/Volume:	/
Batch Number:	Not reported
EPA Waste Codes:	- Not reported
Copies:	Not reported
Alternate Facility Name:	Not reported
Alternate Facility Address:	Not reported
Alternate Facility State:	Not reported
Alternate Facility Date:	Not reported
Year:	2014
Manifest:	010233924JJK
EPA ID:	40CFRPART761
Generator Mailing Address:	Not reported
Generator City,State,Zip:	Not reported
Discrepancies:	Not reported
Date Shipped:	2014-06-25
Date Received:	Not reported
Transporter 2 Date:	Not reported
TSDf EPA ID:	Not reported
TSDf Name:	Not reported
TSDf Address:	Not reported
TSDf City,State,Zip:	Not reported
TSDf Country:	Not reported
Transporter EPA ID:	Not reported
Transporter Name:	Not reported
Transporter Address:	Not reported
Transporter City,State,Zip:	Not reported
Transporter Country:	Not reported
Transporter 2 EPA ID:	Not reported
Transporter 2 Name:	Not reported
Transporter 2 Address:	Not reported
Transporter 2 City,State,Zip:	Not reported
Transporter 2 Country:	Not reported

Map ID
Direction
Distance
Elevation

MAP FINDINGS

Site

Database(s)

EDR ID Number
EPA ID Number

TRAVELERS INDEMNITY COMPANY (Continued)

S126357310

US DOT Description:	Not reported
Number of Containers:	Not reported
Container Type:	Not reported
Quantity/Weight/Volume:	/
Batch Number:	Not reported
EPA Waste Codes:	- Not reported
Copies:	Not reported
Alternate Facility Name:	Not reported
Alternate Facility Address:	Not reported
Alternate Facility State:	Not reported
Alternate Facility Date:	Not reported
Year:	2014
Manifest:	010233925JJK
EPA ID:	40CFRPART761
Generator Mailing Address:	Not reported
Generator City,State,Zip:	Not reported
Discrepancies:	Not reported
Date Shipped:	2014-06-26
Date Received:	Not reported
Transporter 2 Date:	Not reported
TSDf EPA ID:	Not reported
TSDf Name:	Not reported
TSDf Address:	Not reported
TSDf City,State,Zip:	Not reported
TSDf Country:	Not reported
Transporter EPA ID:	Not reported
Transporter Name:	Not reported
Transporter Address:	Not reported
Transporter City,State,Zip:	Not reported
Transporter Country:	Not reported
Transporter 2 EPA ID:	Not reported
Transporter 2 Name:	Not reported
Transporter 2 Address:	Not reported
Transporter 2 City,State,Zip:	Not reported
Transporter 2 Country:	Not reported
US DOT Description:	Not reported
Number of Containers:	Not reported
Container Type:	Not reported
Quantity/Weight/Volume:	/
Batch Number:	Not reported
EPA Waste Codes:	- Not reported
Copies:	Not reported
Alternate Facility Name:	Not reported
Alternate Facility Address:	Not reported
Alternate Facility State:	Not reported
Alternate Facility Date:	Not reported
Year:	2014
Manifest:	010233927JJK
EPA ID:	40CFRPART761
Generator Mailing Address:	Not reported
Generator City,State,Zip:	Not reported
Discrepancies:	Not reported
Date Shipped:	2014-07-01
Date Received:	Not reported
Transporter 2 Date:	Not reported

Map ID
Direction
Distance
Elevation

MAP FINDINGS

Site

Database(s)

EDR ID Number
EPA ID Number

TRAVELERS INDEMNITY COMPANY (Continued)

S126357310

TSDf EPA ID:	Not reported
TSDf Name:	Not reported
TSDf Address:	Not reported
TSDf City,State,Zip:	Not reported
TSDf Country:	Not reported
Transporter EPA ID:	Not reported
Transporter Name:	Not reported
Transporter Address:	Not reported
Transporter City,State,Zip:	Not reported
Transporter Country:	Not reported
Transporter 2 EPA ID:	Not reported
Transporter 2 Name:	Not reported
Transporter 2 Address:	Not reported
Transporter 2 City,State,Zip:	Not reported
Transporter 2 Country:	Not reported
US DOT Description:	Not reported
Number of Containers:	Not reported
Container Type:	Not reported
Quantity/Weight/Volume:	/
Batch Number:	Not reported
EPA Waste Codes:	- Not reported
Copies:	Not reported
Alternate Facility Name:	Not reported
Alternate Facility Address:	Not reported
Alternate Facility State:	Not reported
Alternate Facility Date:	Not reported
Year:	2014
Manifest:	010233928JJK
EPA ID:	40CFRPART761
Generator Mailing Address:	Not reported
Generator City,State,Zip:	Not reported
Discrepancies:	Not reported
Date Shipped:	2014-06-27
Date Received:	Not reported
Transporter 2 Date:	Not reported
TSDf EPA ID:	Not reported
TSDf Name:	Not reported
TSDf Address:	Not reported
TSDf City,State,Zip:	Not reported
TSDf Country:	Not reported
Transporter EPA ID:	Not reported
Transporter Name:	Not reported
Transporter Address:	Not reported
Transporter City,State,Zip:	Not reported
Transporter Country:	Not reported
Transporter 2 EPA ID:	Not reported
Transporter 2 Name:	Not reported
Transporter 2 Address:	Not reported
Transporter 2 City,State,Zip:	Not reported
Transporter 2 Country:	Not reported
US DOT Description:	Not reported
Number of Containers:	Not reported
Container Type:	Not reported
Quantity/Weight/Volume:	/
Batch Number:	Not reported
EPA Waste Codes:	- Not reported

Map ID
Direction
Distance
Elevation

MAP FINDINGS

Site

Database(s)

EDR ID Number
EPA ID Number

TRAVELERS INDEMNITY COMPANY (Continued)

S126357310

Copies:	Not reported
Alternate Facility Name:	Not reported
Alternate Facility Address:	Not reported
Alternate Facility State:	Not reported
Alternate Facility Date:	Not reported
Year:	2014
Manifest:	010233929JJK
EPA ID:	40CFRPART761
Generator Mailing Address:	Not reported
Generator City,State,Zip:	Not reported
Discrepancies:	Not reported
Date Shipped:	2014-06-27
Date Received:	Not reported
Transporter 2 Date:	Not reported
TSDf EPA ID:	Not reported
TSDf Name:	Not reported
TSDf Address:	Not reported
TSDf City,State,Zip:	Not reported
TSDf Country:	Not reported
Transporter EPA ID:	Not reported
Transporter Name:	Not reported
Transporter Address:	Not reported
Transporter City,State,Zip:	Not reported
Transporter Country:	Not reported
Transporter 2 EPA ID:	Not reported
Transporter 2 Name:	Not reported
Transporter 2 Address:	Not reported
Transporter 2 City,State,Zip:	Not reported
Transporter 2 Country:	Not reported
US DOT Description:	Not reported
Number of Containers:	Not reported
Container Type:	Not reported
Quantity/Weight/Volume:	/
Batch Number:	Not reported
EPA Waste Codes:	- Not reported
Copies:	Not reported
Alternate Facility Name:	Not reported
Alternate Facility Address:	Not reported
Alternate Facility State:	Not reported
Alternate Facility Date:	Not reported
Year:	2014
Manifest:	010233921JJK
EPA ID:	40CFRPART761
Generator Mailing Address:	Not reported
Generator City,State,Zip:	Not reported
Discrepancies:	Not reported
Date Shipped:	2014-06-24
Date Received:	Not reported
Transporter 2 Date:	Not reported
TSDf EPA ID:	Not reported
TSDf Name:	Not reported
TSDf Address:	Not reported
TSDf City,State,Zip:	Not reported
TSDf Country:	Not reported
Transporter EPA ID:	Not reported

Map ID
Direction
Distance
Elevation

MAP FINDINGS

Site

Database(s)

EDR ID Number
EPA ID Number

TRAVELERS INDEMNITY COMPANY (Continued)

S126357310

Transporter Name: Not reported
Transporter Address: Not reported
Transporter City,State,Zip: Not reported
Transporter Country: Not reported
Transporter 2 EPA ID: Not reported
Transporter 2 Name: Not reported
Transporter 2 Address: Not reported
Transporter 2 City,State,Zip: Not reported
Transporter 2 Country: Not reported
US DOT Description: Not reported
Number of Containers: Not reported
Container Type: Not reported
Quantity/Weight/Volume: /
Batch Number: Not reported
EPA Waste Codes: - Not reported
Copies: Not reported
Alternate Facility Name: Not reported
Alternate Facility Address: Not reported
Alternate Facility State: Not reported
Alternate Facility Date: Not reported

L48
East
1/8-1/4
0.208 mi.
1098 ft.

TRAVELERS INS CO
300 WINDSOR ST
HARTFORD, CT 06183
Site 8 of 10 in cluster L

CT SPILLS S109749855
CT ASBESTOS N/A
CT MANIFEST

Relative:
Lower
Actual:
57 ft.

SPILLS:
Name: Not reported
Address: 300 WINDSOR ST.
City,State,Zip: HARTFORD, CT
Year of Database: 2016
Case Number: 201606420
Who Took Spill: 203
Assigned To: NO Response
Report Date: 11/26/2016
Report Time: 04:00 PM
Date Release: 11/26/2016
Time Responded: 00:00 PM
Corrective Action Taken:Sanded
Cause Info: MV Accident
Media Info: Ground Surface
Release Type: chemical
Reported By: Nichols
Phone: 860 7228206
Representing: FD
Terminated: YES
Recovd (Total): 0
Total (Water): 0
Facility Status: CLOSED
Continuous Spill: False
Released Substance: ANTIFREEZE
Qty: < 3.00 (Gallons)
Emergency Measure: Contents of (1) radiator, Speedi-dri
Water Body: Not reported
Discharger: Not reported
Telephone: Not reported

Map ID
Direction
Distance
Elevation

MAP FINDINGS

Site

Database(s)

EDR ID Number
EPA ID Number

TRAVELERS INS CO (Continued)

S109749855

Responsible Party: Not reported
RP Address 1: Not reported
RP City,St,Zip: CT
Historic: False
Waterbody: None
Time Stamp: 2016-11-30 16:57:24
Sr Inspector: SUSAN CAMPBELL
At Inspctor: **NO RESPONSE
User Stamp: Guzmanca
Comments: Not reported
Action: Sanded
Other Action: Not reported
Agency ID: Local Police
Other Agency: Not reported
DEP Bureau: Not reported
DEP Agency: Not reported
Agency ID: DEP Dispatch
Other Agency: Not reported
DEP Bureau: Not reported
DEP Agency: Not reported
Agency ID: LOCAL FIRE DEPARTMENT
Other Agency: Not reported
DEP Bureau: Not reported
DEP Agency: Not reported
Cause ID: MV Accident
Other Cause: Not reported
Media ID: Ground Surface
Other Media: Not reported
Class ID: Private
Other Class: Not reported
Release Type: chemical
Other Release: Not reported

ASBESTOS:

Name: TRAVELERS INS CO
Address: 300 WINDSOR ST
City,State,Zip: HARTFORD, CT 06183
ID: 63455
Trans Number: 21
Enter Date: Not reported
Postmark Date: 07/06/2017
Check Amount: \$100.00
Check Number: 004920
Type of Notification (new): X
Type of Notification (cancel): Not reported
Type of Notification (revised): Not reported
Type of Notification (blanket): Not reported
Type of Notification (emergency): Not reported
Project Type: Not reported
Start Date: 07/17/2017
End Date: 07/21/2017
Licence Number: 000648
Contractor: ABSOLUTE ENVIRONMENTAL CONTRACTORS
Contractor Address: 114 KENOZA AVENUE
Contractor City: HAVERHILL
Contractor State: MA
Contractor Zip: 01830

Map ID
Direction
Distance
Elevation

MAP FINDINGS

Site

Database(s)

EDR ID Number
EPA ID Number

TRAVELERS INS CO (Continued)

S109749855

Owner:	MINERVA
Hauler:	SERVICE
Location of Demo:	Not reported
Inspection Conducted:	Not reported
Inspector Name:	Not reported
Inspector License Number:	Not reported
Disposal Facility:	Not reported
Name:	TRAVELERS
Address:	300 WINDSOR STREET
City,State,Zip:	HARTFORD, CT
ID:	68767
Trans Number:	19-279
Enter Date:	Not reported
Postmark Date:	11/02/2018
Check Amount:	\$100.00
Check Number:	15154
Type of Notification (new):	X
Type of Notification (cancel):	Not reported
Type of Notification (revised):	Not reported
Type of Notification (blanket):	Not reported
Type of Notification (emergency):	Not reported
Project Type:	DATA CENTER
Start Date:	11/12/2018
End Date:	11/16/2018
Licence Number:	000018
Contractor:	RAMCO ENVIRONMENTAL INC
Contractor Address:	253 LOCUST ST
Contractor City:	HARTFORD
Contractor State:	CT
Contractor Zip:	06114
Owner:	MINERVA
Hauler:	RED TECHNOLOGIES
Location of Demo:	Not reported
Inspection Conducted:	Not reported
Inspector Name:	Not reported
Inspector License Number:	Not reported
Disposal Facility:	Not reported
Name:	TRAVELERS
Address:	300 WINDSOR STREET
City,State,Zip:	HARTFORD, CT 06183
ID:	69406
Trans Number:	19-346
Enter Date:	Not reported
Postmark Date:	12/04/2018
Check Amount:	\$100.00
Check Number:	15308
Type of Notification (new):	X
Type of Notification (cancel):	Not reported
Type of Notification (revised):	Not reported
Type of Notification (blanket):	Not reported
Type of Notification (emergency):	Not reported
Project Type:	MECHANICAL ROOM.UNIT-9
Start Date:	12/13/2018
End Date:	12/24/2018
Licence Number:	000018

Map ID
Direction
Distance
Elevation

MAP FINDINGS

Site

Database(s)

EDR ID Number
EPA ID Number

TRAVELERS INS CO (Continued)

S109749855

Contractor: RAMCO ENVIRONMENTAL INC
Contractor Address: 253 LOCUST ST
Contractor City: HARTFORD
Contractor State: CT
Contractor Zip: 06114
Owner: MINERVA ENTERPRISES
Hauler: RAMCO ENV/RED TECHNOLOGIES
Location of Demo: Not reported
Inspection Conducted: Not reported
Inspector Name: Not reported
Inspector License Number: Not reported
Disposal Facility: Not reported

CT MANIFEST:

Name: WILLIAM CO
Address: 300 WINDSOR ST
Phone: Not reported
Country: Not reported
Manifest ID: CTF0887352
EPA ID: CTP000022287

Hazardous Waste Manifest:

Year: 2000
Manifest: CTF0887352
EPA ID: CTP000022287
Generator Mailing Address: 300 WINDSOR ST
Generator City,State,Zip: HARTFORD, CT 06120
Discrepancies: N
Date Shipped: 2000-01-10
Date Received: 2000-01-11
Transporter 2 Date: Not reported
TSDF EPA ID: CT5000001495
TSDF Name: NORTHEAST LAMP RECYCLING INC
TSDF Address: 250 MAIN ST
TSDF City,State,Zip: EAST WINDSOR, CT 06088
TSDF Country: USA
Transporter EPA ID: CT5000001495
Transporter Name: NORTHEAST LAMP RECYCLING INC
Transporter Address: Not reported
Transporter City,State,Zip: CT
Transporter Country: USA
Transporter 2 EPA ID: Not reported
Transporter 2 Name: Not reported
Transporter 2 Address: Not reported
Transporter 2 City,State,Zip: CT
Transporter 2 Country: USA
US DOT Description: ENVIRONMENTALLY HAZ. SUBSTANCES,SOLID
Number of Containers: 002
Container Type: DF
Quantity/Weight/Volume: 150/P
Batch Number: 3372, 3372
EPA Waste Codes: D009 - MERCURY
Copies: 1, 2
Alternate Facility Name: Not reported
Alternate Facility Address: Not reported
Alternate Facility State: Not reported
Alternate Facility Date: Not reported

Map ID
Direction
Distance
Elevation

MAP FINDINGS

Site

Database(s)

EDR ID Number
EPA ID Number

TRAVELERS INS CO (Continued)

S109749855

Year: 2000
Manifest: CTF0931631
EPA ID: CTP000022287
Generator Mailing Address: 300 WINDSOR ST
Generator City,State,Zip: HARTFORD, CT 06120
Discrepancies: Y
Date Shipped: 2000-04-25
Date Received: 2000-04-25
Transporter 2 Date: Not reported
TSDF EPA ID: CT5000001495
TSDF Name: NORTHEAST LAMP RECYCLING INC
TSDF Address: 250 MAIN ST
TSDF City,State,Zip: EAST WINDSOR, CT 06088
TSDF Country: USA
Transporter EPA ID: CT5000001495
Transporter Name: NORTHEAST LAMP RECYCLING INC
Transporter Address: Not reported
Transporter City,State,Zip: CT
Transporter Country: USA
Transporter 2 EPA ID: Not reported
Transporter 2 Name: Not reported
Transporter 2 Address: Not reported
Transporter 2 City,State,Zip: CT
Transporter 2 Country: USA
US DOT Description: ENVIRONMENTALLY HAZ. SUBSTANCES,SOLID
Number of Containers: 002
Container Type: DF
Quantity/Weight/Volume: 200/P
Batch Number: 3591, 3591
EPA Waste Codes: D009 - MERCURY
Copies: 1, 2
Alternate Facility Name: Not reported
Alternate Facility Address: Not reported
Alternate Facility State: Not reported
Alternate Facility Date: Not reported

L49
East
1/8-1/4
0.208 mi.
1098 ft.

TRAVELERS THE
300 WINDSOR ST
HARTFORD, CT 06183
Site 9 of 10 in cluster L

CT MANIFEST **S126210745**
N/A

Relative:
Lower
Actual:
57 ft.

CT MANIFEST:
Name: TRAVELERS THE
Address: 300 WINDSOR ST
Phone: Not reported
Country: Not reported
Manifest ID: MAC438554
EPA ID: CTP000009296

Hazardous Waste Manifest:
Year: 1989
Manifest: MAC438554
EPA ID: CTP000009296
Generator Mailing Address: 300 WINDSOR ST
Generator City,State,Zip: HARTFORD, CT 06183
Discrepancies: Y

Map ID
Direction
Distance
Elevation

MAP FINDINGS

Site

Database(s)

EDR ID Number
EPA ID Number

TRAVELERS THE (Continued)

S126210745

Date Shipped: 1989-11-14
Date Received: 1989-11-14
Transporter 2 Date: Not reported
TSDf EPA ID: MAD980523203
TSDf Name: CLEAN HARBORS INC
TSDf Address: 10 MERCER RD
TSDf City,State,Zip: NATICK, MA 01760
TSDf Country: USA
Transporter EPA ID: MAD039322250
Transporter Name: CLEAN HARBORS INC
Transporter Address: Not reported
Transporter City,State,Zip: CT
Transporter Country: USA
Transporter 2 EPA ID: Not reported
Transporter 2 Name: Not reported
Transporter 2 Address: Not reported
Transporter 2 City,State,Zip: CT
Transporter 2 Country: USA
US DOT Description: WASTE LIQUID NOS, (ALIPHATIC CARBON)
Number of Containers: 001
Container Type: DM
Quantity/Weight/Volume: 5/G
Batch Number: 999999
EPA Waste Codes: D001 - IGNITABLE WASTE
Copies: 2
Alternate Facility Name: Not reported
Alternate Facility Address: Not reported
Alternate Facility State: Not reported
Alternate Facility Date: Not reported

L50
East
1/8-1/4
0.208 mi.
1098 ft.

TRAVELERS INDEMNITY CO
300 WINDSOR
HARTFORD, CT 06120
Site 10 of 10 in cluster L

RCRA-VSQQ 1026494656
CTP000034342

Relative:
Lower

RCRA-VSQQ:

Actual:
57 ft.

Date Form Received by Agency: 20200901
Handler Name: TRAVELERS INDEMNITY CO
Handler Address: 300 WINDSOR
Handler City,State,Zip: HARTFORD, CT 06120
EPA ID: CTP000034342
Contact Name: Not reported
Contact Address: Not reported
Contact City,State,Zip: Not reported
Contact Telephone: Not reported
Contact Fax: Not reported
Contact Email: Not reported
Contact Title: Not reported
EPA Region: 01
Land Type: Not reported
Federal Waste Generator Description: Conditionally Exempt Small Quantity Generator
Non-Notifier: Not reported
Biennial Report Cycle: Not reported
Accessibility: Not reported
Active Site Indicator: Handler Activities
State District Owner: Not reported

Map ID
 Direction
 Distance
 Elevation

MAP FINDINGS

Site

Database(s)

EDR ID Number
 EPA ID Number

TRAVELERS INDEMNITY CO (Continued)

1026494656

State District:	Not reported
Mailing Address:	Not reported
Mailing City, State, Zip:	Not reported
Owner Name:	Not reported
Owner Type:	Not reported
Operator Name:	Not reported
Operator Type:	Not reported
Short-Term Generator Activity:	Yes
Importer Activity:	No
Mixed Waste Generator:	No
Transporter Activity:	No
Transfer Facility Activity:	No
Recycler Activity with Storage:	No
Small Quantity On-Site Burner Exemption:	No
Smelting Melting and Refining Furnace Exemption:	No
Underground Injection Control:	No
Off-Site Waste Receipt:	No
Universal Waste Indicator:	No
Universal Waste Destination Facility:	No
Federal Universal Waste:	No
Active Site Fed-Reg Treatment Storage and Disposal Facility:	Not reported
Active Site Converter Treatment storage and Disposal Facility:	Not reported
Active Site State-Reg Treatment Storage and Disposal Facility:	Not reported
Active Site State-Reg Handler:	---
Federal Facility Indicator:	Not reported
Hazardous Secondary Material Indicator:	N
Sub-Part K Indicator:	Not reported
Commercial TSD Indicator:	No
Treatment Storage and Disposal Type:	Not reported
2018 GPRA Permit Baseline:	Not on the Baseline
2018 GPRA Renewals Baseline:	Not on the Baseline
Permit Renewals Workload Universe:	Not reported
Permit Workload Universe:	Not reported
Permit Progress Universe:	Not reported
Post-Closure Workload Universe:	Not reported
Closure Workload Universe:	Not reported
202 GPRA Corrective Action Baseline:	No
Corrective Action Workload Universe:	No
Subject to Corrective Action Universe:	No
Non-TSDFs Where RCRA CA has Been Imposed Universe:	No
TSDFs Potentially Subject to CA Under 3004 (u)/(v) Universe:	No
TSDFs Only Subject to CA under Discretionary Auth Universe:	No
Corrective Action Priority Ranking:	No NCAPS ranking
Environmental Control Indicator:	No
Institutional Control Indicator:	No
Human Exposure Controls Indicator:	N/A
Groundwater Controls Indicator:	N/A
Operating TSDF Universe:	Not reported
Full Enforcement Universe:	Not reported
Significant Non-Complier Universe:	No
Unaddressed Significant Non-Complier Universe:	No
Addressed Significant Non-Complier Universe:	No
Significant Non-Complier With a Compliance Schedule Universe:	No
Financial Assurance Required:	Not reported
Handler Date of Last Change:	20200901
Recognized Trader-Importer:	No
Recognized Trader-Exporter:	No

Map ID
 Direction
 Distance
 Elevation

MAP FINDINGS

Site

Database(s)

EDR ID Number
 EPA ID Number

TRAVELERS INDEMNITY CO (Continued)

1026494656

Importer of Spent Lead Acid Batteries: No
 Exporter of Spent Lead Acid Batteries: No
 Recycler Activity Without Storage: No
 Manifest Broker: No
 Sub-Part P Indicator: No

Hazardous Waste Summary:

Waste Code: D001
 Waste Description: IGNITABLE WASTE

Historic Generators:

Receive Date: 20200901
 Handler Name: TRAVELERS INDEMNITY CO
 Federal Waste Generator Description: Conditionally Exempt Small Quantity Generator
 State District Owner: Not reported
 Large Quantity Handler of Universal Waste: No
 Recognized Trader Importer: No
 Recognized Trader Exporter: No
 Spent Lead Acid Battery Importer: No
 Spent Lead Acid Battery Exporter: No
 Current Record: Yes
 Non Storage Recycler Activity: No
 Electronic Manifest Broker: No

List of NAICS Codes and Descriptions:

NAICS Codes: No NAICS Codes Found

Facility Has Received Notices of Violations:

Violations: No Violations Found

Evaluation Action Summary:

Evaluations: No Evaluations Found

51
 ENE
 1/8-1/4
 0.219 mi.
 1156 ft.

PROSPECT REFUSE INC
4 ROBINMARK RD
PROSPECT, CT 06712

RCRA NonGen / NLR
FINDS
ECHO
CT MANIFEST

1001404450
CTR000005546

Relative:
Lower
Actual:
41 ft.

RCRA NonGen / NLR:
 Date Form Received by Agency: 20020103
 Handler Name: PROSPECT REFUSE INC
 Handler Address: 4 ROBINMARK RD
 Handler City,State,Zip: PROSPECT, CT 06712-1849
 EPA ID: CTR000005546
 Contact Name: JOHN BARRY
 Contact Address: 4 ROBINMARK RD
 Contact City,State,Zip: PROSPECT, CT 06712-1849
 Contact Telephone: 203-758-6597
 Contact Fax: Not reported
 Contact Email: Not reported
 Contact Title: Not reported
 EPA Region: 01

Map ID
 Direction
 Distance
 Elevation

MAP FINDINGS

Site

Database(s)

EDR ID Number
 EPA ID Number

PROSPECT REFUSE INC (Continued)

1001404450

Land Type:	Private
Federal Waste Generator Description:	Not a generator, verified
Non-Notifier:	Not reported
Biennial Report Cycle:	Not reported
Accessibility:	Not reported
Active Site Indicator:	Not reported
State District Owner:	Not reported
State District:	Not reported
Mailing Address:	ROBINMARK RD
Mailing City, State, Zip:	PROSPECT, CT 06712-1849
Owner Name:	JOHN J BARRY
Owner Type:	Private
Operator Name:	Not reported
Operator Type:	Not reported
Short-Term Generator Activity:	No
Importer Activity:	No
Mixed Waste Generator:	No
Transporter Activity:	No
Transfer Facility Activity:	No
Recycler Activity with Storage:	No
Small Quantity On-Site Burner Exemption:	No
Smelting Melting and Refining Furnace Exemption:	No
Underground Injection Control:	No
Off-Site Waste Receipt:	No
Universal Waste Indicator:	No
Universal Waste Destination Facility:	No
Federal Universal Waste:	No
Active Site Fed-Reg Treatment Storage and Disposal Facility:	Not reported
Active Site Converter Treatment storage and Disposal Facility:	Not reported
Active Site State-Reg Treatment Storage and Disposal Facility:	Not reported
Active Site State-Reg Handler:	---
Federal Facility Indicator:	Not reported
Hazardous Secondary Material Indicator:	NN
Sub-Part K Indicator:	Not reported
Commercial TSD Indicator:	No
Treatment Storage and Disposal Type:	Not reported
2018 GPRA Permit Baseline:	Not on the Baseline
2018 GPRA Renewals Baseline:	Not on the Baseline
Permit Renewals Workload Universe:	Not reported
Permit Workload Universe:	Not reported
Permit Progress Universe:	Not reported
Post-Closure Workload Universe:	Not reported
Closure Workload Universe:	Not reported
202 GPRA Corrective Action Baseline:	No
Corrective Action Workload Universe:	No
Subject to Corrective Action Universe:	No
Non-TSDs Where RCRA CA has Been Imposed Universe:	No
TSDs Potentially Subject to CA Under 3004 (u)/(v) Universe:	No
TSDs Only Subject to CA under Discretionary Auth Universe:	No
Corrective Action Priority Ranking:	No NCAPS ranking
Environmental Control Indicator:	No
Institutional Control Indicator:	No
Human Exposure Controls Indicator:	N/A
Groundwater Controls Indicator:	N/A
Operating TSD Universe:	Not reported
Full Enforcement Universe:	Not reported
Significant Non-Complier Universe:	No

Map ID
Direction
Distance
Elevation

MAP FINDINGS

Site

Database(s)

EDR ID Number
EPA ID Number

PROSPECT REFUSE INC (Continued)

1001404450

Unaddressed Significant Non-Complier Universe:	No
Addressed Significant Non-Complier Universe:	No
Significant Non-Complier With a Compliance Schedule Universe:	No
Financial Assurance Required:	Not reported
Handler Date of Last Change:	20150414
Recognized Trader-Importer:	No
Recognized Trader-Exporter:	No
Importer of Spent Lead Acid Batteries:	No
Exporter of Spent Lead Acid Batteries:	No
Recycler Activity Without Storage:	Not reported
Manifest Broker:	Not reported
Sub-Part P Indicator:	No

Hazardous Waste Summary:

Waste Code:	D002
Waste Description:	CORROSIVE WASTE

Waste Code:	D004
Waste Description:	ARSENIC

Waste Code:	D005
Waste Description:	BARIUM

Waste Code:	D006
Waste Description:	CADMIUM

Waste Code:	D007
Waste Description:	CHROMIUM

Waste Code:	D008
Waste Description:	LEAD

Waste Code:	D009
Waste Description:	MERCURY

Waste Code:	D010
Waste Description:	SELENIUM

Waste Code:	D011
Waste Description:	SILVER

Handler - Owner Operator:

Owner/Operator Indicator:	Owner
Owner/Operator Name:	JOHN J BARRY
Legal Status:	Private
Date Became Current:	Not reported
Date Ended Current:	Not reported
Owner/Operator Address:	4 ROBINMARK RD
Owner/Operator City, State, Zip:	PROSPECT, CT 06712-1849
Owner/Operator Telephone:	203-758-6061
Owner/Operator Telephone Ext:	Not reported
Owner/Operator Fax:	Not reported
Owner/Operator Email:	Not reported

Map ID
Direction
Distance
Elevation

MAP FINDINGS

Site

Database(s)

EDR ID Number
EPA ID Number

PROSPECT REFUSE INC (Continued)

1001404450

Historic Generators:

Receive Date: 19981216
Handler Name: PROSPECT REFUSE INC
Federal Waste Generator Description: Not a generator, verified
State District Owner: Not reported
Large Quantity Handler of Universal Waste: No
Recognized Trader Importer: No
Recognized Trader Exporter: No
Spent Lead Acid Battery Importer: No
Spent Lead Acid Battery Exporter: No
Current Record: No
Non Storage Recycler Activity: Not reported
Electronic Manifest Broker: Not reported

Receive Date: 20020103
Handler Name: PROSPECT REFUSE INC
Federal Waste Generator Description: Not a generator, verified
State District Owner: Not reported
Large Quantity Handler of Universal Waste: No
Recognized Trader Importer: No
Recognized Trader Exporter: No
Spent Lead Acid Battery Importer: No
Spent Lead Acid Battery Exporter: No
Current Record: Yes
Non Storage Recycler Activity: Not reported
Electronic Manifest Broker: Not reported

List of NAICS Codes and Descriptions:

NAICS Codes: No NAICS Codes Found

Facility Has Received Notices of Violations:

Violations: No Violations Found

Evaluation Action Summary:

Evaluations: No Evaluations Found

FINDS:

Registry ID: 110002496200

Click Here:

Environmental Interest/Information System:

RCRAInfo is a national information system that supports the Resource Conservation and Recovery Act (RCRA) program through the tracking of events and activities related to facilities that generate, transport, and treat, store, or dispose of hazardous waste. RCRAInfo allows RCRA program staff to track the notification, permit, compliance, and corrective action activities required under RCRA.

[Click this hyperlink](#) while viewing on your computer to access additional FINDS: detail in the EDR Site Report.

ECHO:

Envid: 1001404450
Registry ID: 110002496200

Map ID
Direction
Distance
Elevation

MAP FINDINGS

Site

Database(s)

EDR ID Number
EPA ID Number

PROSPECT REFUSE INC (Continued)

1001404450

DFR URL: <http://echo.epa.gov/detailed-facility-report?fid=110002496200>
Name: PROSPECT REFUSE INC
Address: 4 ROBINMARK RD
City,State,Zip: PROSPECT, CT 06712

CT MANIFEST:
Name: TRAVELERS DATA CENTER
Address: 350 WINDSOR ST
Phone: Not reported
Country: Not reported
Manifest ID: NYB8549514
EPA ID: CTR000005546

Hazardous Waste Manifest:
Year: 1999
Manifest: NYB8549514
EPA ID: CTR000005546
Generator Mailing Address: 350 WINDSOR ST
Generator City,State,Zip: HARTFORD, CT
Discrepancies: N
Date Shipped: 1999-01-12
Date Received: 1999-01-17
Transporter 2 Date: Not reported
TSDf EPA ID: NY0000343889
TSDf Name: AMERICAN LAMP RECYCLING LLC
TSDf Address: 22 STAGE DOOR RD
TSDf City,State,Zip: FISHKILL, NY 12524
TSDf Country: USA
Transporter EPA ID: CTD983883745
Transporter Name: AMERICAN ENVIRONMENTAL TECH
Transporter Address: Not reported
Transporter City,State,Zip: CT
Transporter Country: USA
Transporter 2 EPA ID: Not reported
Transporter 2 Name: Not reported
Transporter 2 Address: Not reported
Transporter 2 City,State,Zip: CT
Transporter 2 Country: USA
US DOT Description: ENVIRONMENTALLY HAZ. SUBSTANCES,SOLID
Number of Containers: 001
Container Type: CF
Quantity/Weight/Volume: 200/P
Batch Number: 2606
EPA Waste Codes: D009 - MERCURY
Copies: 2
Alternate Facility Name: Not reported
Alternate Facility Address: Not reported
Alternate Facility State: Not reported
Alternate Facility Date: Not reported

Map ID
 Direction
 Distance
 Elevation

MAP FINDINGS

Site

Database(s)

EDR ID Number
 EPA ID Number

M52
ESE
1/8-1/4
0.221 mi.
1165 ft.

FLEET BANK
150 WINDSOR ST
HARTFORD, CT

Site 1 of 5 in cluster M

CT MANIFEST **S109746920**
N/A

Relative:
Higher

Actual:
75 ft.

CT MANIFEST:
 Name: FLEET BANK
 Address: 150 WINDSOR ST
 Phone: Not reported
 Country: Not reported
 Manifest ID: MAH443507
 EPA ID: CTP000018589

Hazardous Waste Manifest:
 Year: 1996
 Manifest: MAH443507
 EPA ID: CTP000018589
 Generator Mailing Address: 150 WINDSOR ST
 Generator City,State,Zip: HARTFORD, CT
 Discrepancies: Not reported
 Date Shipped: 1996-04-18
 Date Received: 1996-04-23
 Transporter 2 Date: 1996-04-19
 TSDf EPA ID: MAD019371079
 TSDf Name: GENERAL CHEMICAL
 TSDf Address: 1602 CONCORD ST
 TSDf City,State,Zip: FRAMINGHAM, MA 01701
 TSDf Country: USA
 Transporter EPA ID: CTD983896341
 Transporter Name: WASTE MGT NEW ENGLAND ENV TRANSPORT INC
 Transporter Address: Not reported
 Transporter City,State,Zip: CT
 Transporter Country: USA
 Transporter 2 EPA ID: MAD019371079
 Transporter 2 Name: GENERAL CHEMICAL
 Transporter 2 Address: Not reported
 Transporter 2 City,State,Zip: CT
 Transporter 2 Country: USA
 US DOT Description: ENVIRONMENTALLY HAZ. SUBSTANCES,SOLID
 Number of Containers: 001
 Container Type: CF
 Quantity/Weight/Volume: 600/P
 Batch Number: 1163
 EPA Waste Codes: D008 - LEAD
 Copies: 2
 Alternate Facility Name: Not reported
 Alternate Facility Address: Not reported
 Alternate Facility State: Not reported
 Alternate Facility Date: Not reported

Year: 1996
 Manifest: MAH443507
 EPA ID: CTP000018589
 Generator Mailing Address: 150 WINDSOR ST
 Generator City,State,Zip: HARTFORD, CT
 Discrepancies: Not reported
 Date Shipped: 1996-04-18
 Date Received: 1996-04-23
 Transporter 2 Date: 1996-04-19

Map ID
Direction
Distance
Elevation

MAP FINDINGS

Site

Database(s)

EDR ID Number
EPA ID Number

FLEET BANK (Continued)

S109746920

TSDF EPA ID: MAD019371079
TSDF Name: GENERAL CHEMICAL
TSDF Address: 1602 CONCORD ST
TSDF City,State,Zip: FRAMINGHAM, MA 01701
TSDF Country: USA
Transporter EPA ID: CTD983896341
Transporter Name: WASTE MGT NEW ENGLAND ENV TRANSPORT INC
Transporter Address: Not reported
Transporter City,State,Zip: CT
Transporter Country: USA
Transporter 2 EPA ID: MAD019371079
Transporter 2 Name: GENERAL CHEMICAL
Transporter 2 Address: Not reported
Transporter 2 City,State,Zip: CT
Transporter 2 Country: USA
US DOT Description: ENVIRONMENTALLY HAZ. SUBSTANCES,SOLID
Number of Containers: 002
Container Type: DM
Quantity/Weight/Volume: 75/P
Batch Number: 1163
EPA Waste Codes: D008 - LEAD
Copies: 2
Alternate Facility Name: Not reported
Alternate Facility Address: Not reported
Alternate Facility State: Not reported
Alternate Facility Date: Not reported

M53
ESE
1/8-1/4
0.221 mi.
1165 ft.

BANK OF AMERICA
150 WINDSOR ST
HARTFORD, CT 06120
Site 2 of 5 in cluster M

CT UST **U000849224**
N/A

Relative:
Higher
Actual:
75 ft.

UST:
Name: BANK OF AMERICA
Address: 150 WINDSOR ST
Address 2: Not reported
City,State,Zip: HARTFORD 06120
Facility ID: 64-10845
Substance: Diesel
Last Use Date: Not reported
Tank ID: A1
Closure Status: Not reported
Compartment ID: a
Tank Status: Currently In Use
Secondary Material: Double Walled
Tank Material: Fiberglass Reinforced Plastic
Capacity: 20000
Install Date: 06/01/1990
Overfill Installed: Not reported
Pipe Material: Rigid Fiberglass Reinforced Plastic
Pipe Mode Description: Double Walled
Spill Installed: Not reported
Latitude: 41.77139
Longitude: -72.671372
Tank Latitude: 41.771153
Tank Longitude: -72.671655

Map ID
Direction
Distance
Elevation

MAP FINDINGS

Site

Database(s)

EDR ID Number
EPA ID Number

BANK OF AMERICA (Continued)

U000849224

Contact:

Facility ID: 64-10845
Owner Name: GORDON NEADEAU
Owner Address: Not reported
Owner Address 2: Not reported
Owner Phone: Not reported
Owner Phone Ext: Not reported
Owner City/State/Zip: Not reported
Affiliation Type: Operator
Contact Name: Not reported
Contact Title: Not reported
Contact Email: Not reported

Facility ID: 64-10845
Owner Name: SUMMIT PLACE LLC
Owner Address: 1 CONSTITUTION PLZ
Owner Address 2: C/O NUTMEG MANAGEMENT
Owner Phone: Not reported
Owner Phone Ext: Not reported
Owner City/State/Zip: HARTFORD, CT 061031803
Affiliation Type: Owner
Contact Name: Not reported
Contact Title: Not reported
Contact Email: Not reported

Facility ID: 64-10845
Owner Name: SUMMIT PLACE LLC
Owner Address: 1 CONSTITUTION PLZ
Owner Address 2: C/O NUTMEG MANAGEMENT
Owner Phone: Not reported
Owner Phone Ext: Not reported
Owner City/State/Zip: HARTFORD, CT 061031803
Affiliation Type: Registrant
Contact Name: Not reported
Contact Title: Not reported
Contact Email: Not reported

Facility ID: 64-10845
Owner Name: ATTORNEY'S LAVINE, MARK & ROGERS
Owner Address: 452 JACKSON ST
Owner Address 2: Not reported
Owner Phone: 860-465-2788
Owner Phone Ext: Not reported
Owner City/State/Zip: WILLIMANTIC, CT 062261636
Affiliation Type: Representative
Contact Name: Not reported
Contact Title: Not reported
Contact Email: Not reported

Facility ID: 64-10845
Owner Name: TOM HULK
Owner Address: 3580 MAIN ST
Owner Address 2: Not reported
Owner Phone: 860-247-4452
Owner Phone Ext: Not reported
Owner City/State/Zip: HARTFORD, CT 061201121
Affiliation Type: Representative

Map ID
Direction
Distance
Elevation

MAP FINDINGS

Site

Database(s)

EDR ID Number
EPA ID Number

BANK OF AMERICA (Continued)

U000849224

Contact Name: Not reported
Contact Title: Not reported
Contact Email: Not reported

Name: BANK OF AMERICA
Address: 150 WINDSOR ST
Address 2: Not reported
City,State,Zip: HARTFORD 06120
Facility ID: 64-10845
Substance: Diesel
Last Use Date: Not reported
Tank ID: B2
Closure Status: Not reported
Compartment ID: a
Tank Status: Currently In Use
Secondary Material: Double Walled
Tank Material: Fiberglass Reinforced Plastic
Capacity: 20000
Install Date: 06/01/1990
Overfill Installed: Not reported
Pipe Material: Rigid Fiberglass Reinforced Plastic
Pipe Mode Description: Double Walled
Spill Installed: Not reported
Latitude: 41.77139
Longitude: -72.671372
Tank Latitude: 41.771153
Tank Longitude: -72.671655

Contact:

Facility ID: 64-10845
Owner Name: GORDON NEADEAU
Owner Address: Not reported
Owner Address 2: Not reported
Owner Phone: Not reported
Owner Phone Ext: Not reported
Owner City/State/Zip: Not reported
Affiliation Type: Operator
Contact Name: Not reported
Contact Title: Not reported
Contact Email: Not reported

Facility ID: 64-10845
Owner Name: SUMMIT PLACE LLC
Owner Address: 1 CONSTITUTION PLZ
Owner Address 2: C/O NUTMEG MANAGEMENT
Owner Phone: Not reported
Owner Phone Ext: Not reported
Owner City/State/Zip: HARTFORD, CT 061031803
Affiliation Type: Owner
Contact Name: Not reported
Contact Title: Not reported
Contact Email: Not reported

Facility ID: 64-10845
Owner Name: SUMMIT PLACE LLC
Owner Address: 1 CONSTITUTION PLZ
Owner Address 2: C/O NUTMEG MANAGEMENT

Map ID
Direction
Distance
Elevation

MAP FINDINGS

Site

Database(s)

EDR ID Number
EPA ID Number

BANK OF AMERICA (Continued)

U000849224

Owner Phone: Not reported
Owner Phone Ext: Not reported
Owner City/State/Zip: HARTFORD, CT 061031803
Affiliation Type: Registrant
Contact Name: Not reported
Contact Title: Not reported
Contact Email: Not reported

Facility ID: 64-10845
Owner Name: ATTORNEY'S LAVINE, MARK & ROGERS
Owner Address: 452 JACKSON ST
Owner Address 2: Not reported
Owner Phone: 860-465-2788
Owner Phone Ext: Not reported
Owner City/State/Zip: WILLIMANTIC, CT 062261636
Affiliation Type: Representative
Contact Name: Not reported
Contact Title: Not reported
Contact Email: Not reported

Facility ID: 64-10845
Owner Name: TOM HULK
Owner Address: 3580 MAIN ST
Owner Address 2: Not reported
Owner Phone: 860-247-4452
Owner Phone Ext: Not reported
Owner City/State/Zip: HARTFORD, CT 061201121
Affiliation Type: Representative
Contact Name: Not reported
Contact Title: Not reported
Contact Email: Not reported

Name: BANK OF AMERICA
Address: 150 WINDSOR ST
Address 2: Not reported
City,State,Zip: HARTFORD 06120
Facility ID: 64-10845
Substance: Gasoline
Last Use Date: 12/01/2000
Tank ID: C3
Closure Status: Tank was Removed From Ground
Compartment ID: a
Tank Status: Permanently Closed
Secondary Material: Not reported
Tank Material: Coated & Cathodically Protected Steel (sti-P3)
Capacity: 10000
Install Date: 11/01/1979
Overfill Installed: Not reported
Pipe Material: Bare Steel
Pipe Mode Description: Not reported
Spill Installed: Not reported
Latitude: 41.77139
Longitude: -72.671372
Tank Latitude: 41.77139
Tank Longitude: -72.671372

Map ID
Direction
Distance
Elevation

MAP FINDINGS

Site

Database(s)

EDR ID Number
EPA ID Number

BANK OF AMERICA (Continued)

U000849224

Contact:

Facility ID: 64-10845
Owner Name: GORDON NEADEAU
Owner Address: Not reported
Owner Address 2: Not reported
Owner Phone: Not reported
Owner Phone Ext: Not reported
Owner City/State/Zip: Not reported
Affiliation Type: Operator
Contact Name: Not reported
Contact Title: Not reported
Contact Email: Not reported

Facility ID: 64-10845
Owner Name: SUMMIT PLACE LLC
Owner Address: 1 CONSTITUTION PLZ
Owner Address 2: C/O NUTMEG MANAGEMENT
Owner Phone: Not reported
Owner Phone Ext: Not reported
Owner City/State/Zip: HARTFORD, CT 061031803
Affiliation Type: Owner
Contact Name: Not reported
Contact Title: Not reported
Contact Email: Not reported

Facility ID: 64-10845
Owner Name: SUMMIT PLACE LLC
Owner Address: 1 CONSTITUTION PLZ
Owner Address 2: C/O NUTMEG MANAGEMENT
Owner Phone: Not reported
Owner Phone Ext: Not reported
Owner City/State/Zip: HARTFORD, CT 061031803
Affiliation Type: Registrant
Contact Name: Not reported
Contact Title: Not reported
Contact Email: Not reported

Facility ID: 64-10845
Owner Name: ATTORNEY'S LAVINE, MARK & ROGERS
Owner Address: 452 JACKSON ST
Owner Address 2: Not reported
Owner Phone: 860-465-2788
Owner Phone Ext: Not reported
Owner City/State/Zip: WILLIMANTIC, CT 062261636
Affiliation Type: Representative
Contact Name: Not reported
Contact Title: Not reported
Contact Email: Not reported

Facility ID: 64-10845
Owner Name: TOM HULK
Owner Address: 3580 MAIN ST
Owner Address 2: Not reported
Owner Phone: 860-247-4452
Owner Phone Ext: Not reported
Owner City/State/Zip: HARTFORD, CT 061201121
Affiliation Type: Representative

Map ID
 Direction
 Distance
 Elevation

MAP FINDINGS

Site

Database(s)

EDR ID Number
 EPA ID Number

BANK OF AMERICA (Continued)

U000849224

Contact Name: Not reported
 Contact Title: Not reported
 Contact Email: Not reported

M54
ESE
1/8-1/4
0.221 mi.
1165 ft.

FLEET BANK
150 WINDSOR ST
HARTFORD, CT 06103

CT PROPERTY **S109755443**
CT MANIFEST **N/A**

Site 3 of 5 in cluster M

Relative:
Higher
Actual:
75 ft.

CT Property:
 Name: DONO PARCEL G
 Address: 150 WINDSOR STREET
 City,state,zip: HARTFORD, CT
 Seller Name: Summit Place LLC
 Buyer Name: DoNo Parcel G LLC
 Certifying Party: DoNo Parcel G LLC
 Certifying Attention Person: Jason S. Rudnick
 Title Of Certifying Person: Manager
 Certifying Person Address: City Place II 185 Asylum Street, Suite 610
 Certifying Person City,St,Zip: Hartford, CT 06103
 Property Transfer Forms: Form III (DEP-PERD-PTP-203) when a discharge, spillage, uncontrolled loss, seepage or filtration of hazardous waste has occurred at the parcel that has not been fully remediated or the environmental conditions at the parcel are unknown. The person signing the Form III certification agrees to investigate and remediate the site in accordance with the remediation standards. The statute does not require completion of remediation before the parcel is transferred. Any person submitting a Form III shall simultaneously submit a completed Environmental Condition Assessment Form (ECAF)(DEP-PERD-PTP-200).
 Date Recieved: 03/19/2015
 Ackn Date: 08/04/2015
 Determination Date: 08/04/2015
 LEP Verified/DEP Approval Date: Not reported
 Rem Id: 12230
 Remediation Location Id: 9436
 Date Entered: 04/09/2015
 Program: Property Transfer Program
 GAO Site: False
 Staff Full Name: Robert Robinson
 Super/Date: 08/04/2015
 Stage Of Project: Not reported
 RP Level Of Activity: Not reported
 RP Needed Level Of Activity: Not reported
 Staff Level Of Activity: Not reported
 Staff Needed Level Of Activity: Not reported
 Public Intrest: Not reported
 PRP Cooperation: Not reported
 Enforcement Status: Not reported
 Level Of Complexity: Not reported
 Complex Eng Or Sci: False
 Complex Due To Public Involvement: False
 Politically Complex: False
 Complex Enforcement: False
 Coordination With Other Bureaus: False
 EPA Involvement: False

Map ID
Direction
Distance
Elevation

MAP FINDINGS

Site

Database(s)

EDR ID Number
EPA ID Number

FLEET BANK (Continued)

S109755443

Staff Preference:	Not reported
Readiness For Transfer:	Not reported
Project Transfer Time:	Not reported
Transfer Comments:	Not reported
Staff As Of July 2000:	Not reported
Initial Staff:	Not reported
Type Of Transfer:	real estate
Salutation:	Mr. Rudnick
Relationship To Transfer:	transferee
Audit Date:	Not reported
Verif Type:	Not reported
Audit Outcome:	Not reported
GW:	GB
Basin:	Not reported
1st Payment:	3000
Pay Tag1:	231767
2nd Payment:	Not reported
Pay Tag2:	Not reported
RTN:	Not reported
Revised:	Not reported
ECAF Received:	Not reported
Old Determination Date:	Not reported
Redeterminationdate:	Not reported
Previous Determination:	Not reported
Monitoringoption:	Not reported
Postremedialmonitoring:	Not reported
Schedule Of I/R:	Not reported
Schedule Overdue:	Not reported
Aprvl Sched:	Not reported
Yr 1 Report:	Not reported
Yr 2 Report:	Not reported
Report Overdue:	Not reported
Ext Aprvl Sched:	Not reported
License #:	Not reported
Project Phase:	Not reported
PT Comments:	Not reported
EPA Id Number:	Not reported
GW Class:	Not reported
SW Class:	Not reported
AO/C0:	Not reported
Water Lead(Y Or N):	Not reported
Priority:	Not reported
Project Status(A, I Or D):	Not reported
Last Updated:	Not reported
SR Comments:	Not reported
Priority Or Work-Load:	Not reported
Status:	Not reported
Notes:	Not reported
Special Project Name:	Not reported
Special Project Comments:	Not reported
DOT Project:	Not reported
Pt Counter:	0
Project Complete:	False
Project Inactive:	False
Int Deposit #:	Not reported
Deposit #:	Not reported
Spill Case #:	Not reported

Map ID
Direction
Distance
Elevation

MAP FINDINGS

Site

Database(s)

EDR ID Number
EPA ID Number

FLEET BANK (Continued)

S109755443

Diversion Id: 0
Public Notice: Not reported
RAP Received: Not reported
RAP Approved: Not reported
Compliance Category: Not reported
Delete Record: False
ECAF Reviewed By: Not reported
Not Locatable: False
Primary Address: False
AKA Site Name: False
Primary Site Name: False
AKA Site Address: False
Lead: LEP

Name: DONO PARCEL G
Address: 150 WINDSOR STREET
City,state,zip: HARTFORD, CT
Seller Name: DoNo Parcel G LLC
Buyer Name: City of Hartford
Certifying Party: DoNo Parcel G LLC
Certifying Attention Person: Jason S. Rudnick
Title Of Certifying Person: Manager
Certifying Person Address: CityPlace II, 185 Asylum Street, Suite 610
Certifying Person City,St,Zip: Hartford, CT 06103
Property Transfer Forms: Form III (DEP-PERD-PTP-203) when a discharge, spillage, uncontrolled loss, seepage or filtration of hazardous waste has occurred at the parcel that has not been fully remediated or the environmental conditions at the parcel are unknown. The person signing the Form III certification agrees to investigate and remediate the site in accordance with the remediation standards. The statute does not require completion of remediation before the parcel is transferred. Any person submitting a Form III shall simultaneously submit a completed Environmental Condition Assessment Form (ECAF)(DEP-PERD-PTP-200).

Date Recieved: 03/19/2015
Ackn Date: 08/04/2015
Determination Date: 08/04/2015
LEP Verified/DEP Approval Date: Not reported
Rem Id: 12349
Remediation Location Id: 9436
Date Entered: 08/04/2015
Program: Property Transfer Program
GAO Site: False
Staff Full Name: robert Robinson
Super/Date: 08/04/2015
Stage Of Project: Not reported
RP Level Of Activity: Not reported
RP Needed Level Of Activity: Not reported
Staff Level Of Activity: Not reported
Staff Needed Level Of Activity: Not reported
Public Intrest: Not reported
PRP Cooperation: Not reported
Enforcement Status: Not reported
Level Of Complexity: Not reported
Complex Eng Or Sci: False
Complex Due To Public Involvement: False
Politically Complex: False

Map ID
Direction
Distance
Elevation

MAP FINDINGS

Site

Database(s)

EDR ID Number
EPA ID Number

FLEET BANK (Continued)

S109755443

Complex Enforcement:	False
Coordination With Other Bureaus:	False
EPA Involvement:	False
Staff Prefrence:	Not reported
Readiness For Transfer:	Not reported
Project Transfer Time:	Not reported
Transfer Comments:	Not reported
Staff As Of July 2000:	Not reported
Initial Staff:	Not reported
Type Of Transfer:	real estate
Salutation:	Mr. Rudnick
Relationship To Transfer:	transferor
Audit Date:	Not reported
Verif Type:	Not reported
Audit Outcome:	Not reported
GW:	GB
Basin:	Not reported
1st Payment:	3000
Pay Tag1:	231768
2nd Payment:	Not reported
Pay Tag2:	Not reported
RTN:	Not reported
Revised:	Not reported
ECAF Received:	Not reported
Old Determination Date:	Not reported
Redeterminationdate:	Not reported
Previous Determination:	Not reported
Monitoringoption:	Not reported
Postremedialmonitoring:	Not reported
Schedule Of I/R:	Not reported
Schedule Overdue:	Not reported
Aprvl Sched:	Not reported
Yr 1 Report:	Not reported
Yr 2 Report:	Not reported
Report Overdue:	Not reported
Ext Aprvl Sched:	Not reported
License #:	Not reported
Project Phase:	Not reported
PT Comments:	Not reported
EPA Id Number:	Not reported
GW Class:	Not reported
SW Class:	Not reported
AO/C0:	Not reported
Water Lead(Y Or N):	Not reported
Priority:	Not reported
Project Status(A, I Or D):	Not reported
Last Updated:	Not reported
SR Comments:	Not reported
Priority Or Work-Load:	Not reported
Status:	Not reported
Notes:	Not reported
Special Project Name:	Not reported
Special Project Comments:	Not reported
DOT Project:	Not reported
Pt Counter:	0
Project Complete:	False
Project Inactive:	False

Map ID
Direction
Distance
Elevation

MAP FINDINGS

Site

Database(s)

EDR ID Number
EPA ID Number

FLEET BANK (Continued)

S109755443

Int Deposit #: Not reported
Deposit #: Not reported
Spill Case #: Not reported
Diversion Id: 0
Public Notice: Not reported
RAP Received: Not reported
RAP Approved: Not reported
Compliance Category: Not reported
Delete Record: False
ECAF Reviewed By: Rob Robinson
Not Locatable: False
Primary Address: False
AKA Site Name: False
Primary Site Name: False
AKA Site Address: False
Lead: LEP

CT MANIFEST:

Name: FLEET BANK
Address: 150 WINDSOR ST
Phone: Not reported
Country: Not reported
Manifest ID: NYG0219051
EPA ID: CTP000058338

Hazardous Waste Manifest:

Year: 2000
Manifest: NYG0219051
EPA ID: CTP000058338
Generator Mailing Address: 150 WINDSOR ST
Generator City,State,Zip: HARTFORD, CT 06103
Discrepancies: Y
Date Shipped: 2000-12-06
Date Received: 2000-12-13
Transporter 2 Date: Not reported
TSDf EPA ID: NYD057770109
TSDf Name: NORTHEAST ENVIRONMENTAL SERVICES
TSDf Address: CANAL RD
TSDf City,State,Zip: TOWN OF LENOX, NY 13032
TSDf Country: USA
Transporter EPA ID: CTD016424210
Transporter Name: TRI-S INC
Transporter Address: Not reported
Transporter City,State,Zip: CT
Transporter Country: USA
Transporter 2 EPA ID: Not reported
Transporter 2 Name: Not reported
Transporter 2 Address: Not reported
Transporter 2 City,State,Zip: CT
Transporter 2 Country: USA
US DOT Description: sulfuric acid
Number of Containers: 001
Container Type: DF
Quantity/Weight/Volume: 30/G
Batch Number: 4085
EPA Waste Codes: D002 - CORROSIVE WASTE
Copies: 2

Map ID
 Direction
 Distance
 Elevation

MAP FINDINGS

Site

Database(s)

EDR ID Number
 EPA ID Number

FLEET BANK (Continued)

S109755443

Alternate Facility Name: Not reported
 Alternate Facility Address: Not reported
 Alternate Facility State: Not reported
 Alternate Facility Date: Not reported

M55
ESE
1/8-1/4
0.221 mi.
1165 ft.

BANK OF AMERICA
150 WINDSOR ST
HARTFORD, CT 06120

CT AIRS S109751624
CT MANIFEST N/A

Site 4 of 5 in cluster M

Relative:
Higher

AIRS:

Actual:
75 ft.

Name: BANK OF AMERICA
 Address: 150 WINDSOR ST
 City,State,Zip: HARTFORD, CT 061202913
 Address: Not reported
 OBS: Not reported
 Client No.: Not reported
 Town No.: Not reported
 Prem No.: Not reported
 Contact: Not reported
 Phone# Area Code: Not reported
 Mail Street: Not reported
 Mail Town: Not reported
 Mail State: Not reported
 Mail Zip: Not reported
 X Utm Grid: Not reported
 Y Utm Grid: Not reported
 Sic: Not reported
 Permit No: 075-0092
 Description: Not reported
 Date Permit Issued: 08/29/1991
 Date Permit Expires: Not reported
 Carbon Monoxide Emissions (TPY): Not reported
 Actual Pm10(TPY): Not reported
 Actual So(TPY): Not reported
 Actual Nox(TPY): Not reported
 Actual Hc(TPY): Not reported
 PM25-Pri: Not reported
 NH3: Not reported
 Contact Title: Not reported
 Contact Email: Not reported
 Affiliation Type: Not reported
 Permit EI Type: New Source Review
 Status: Active
 Assigned Staff: No Staff Assigned
 Affiliate Add1: Not reported
 Affiliate Add2: Not reported
 Affiliate City: Not reported
 Affiliate State: Not reported
 Affiliate Zip: Not reported
 Contact Add1: Not reported
 Contact City: Not reported
 Contact State: Not reported
 Contact Zip: Not reported
 Annual Fee: No
 AFS ID: Not reported

Map ID
Direction
Distance
Elevation

MAP FINDINGS

Site

Database(s)

EDR ID Number
EPA ID Number

BANK OF AMERICA (Continued)

S109751624

Company Name:	Not reported
NAICS Primary:	Not reported
NACIS Desc:	Not reported
Name:	BANK OF AMERICA
Address:	150 WINDSOR ST
City,State,Zip:	HARTFORD, CT 061202913
Address:	Not reported
OBS:	Not reported
Client No.:	Not reported
Town No.:	Not reported
Prem No.:	Not reported
Contact:	Not reported
Phone# Area Code:	Not reported
Mail Street:	Not reported
Mail Town:	Not reported
Mail State:	Not reported
Mail Zip:	Not reported
X Utm Grid:	Not reported
Y Utm Grid:	Not reported
Sic:	Not reported
Permit No:	075-0093
Description:	Not reported
Date Permit Issued:	08/29/1991
Date Permit Expires:	Not reported
Carbon Monoxide Emissions (TPY):	Not reported
Actual Pm10(TPY):	Not reported
Actual So(TPY):	Not reported
Actual Nox(TPY):	Not reported
Actual Hc(TPY):	Not reported
PM25-Pri:	Not reported
NH3:	Not reported
Contact Title:	Not reported
Contact Email:	Not reported
Affiliation Type:	Not reported
Permit EI Type:	New Source Review
Status:	Active
Assigned Staff:	No Staff Assigned
Affiliate Add1:	Not reported
Affiliate Add2:	Not reported
Affiliate City:	Not reported
Affiliate State:	Not reported
Affiliate Zip:	Not reported
Contact Add1:	Not reported
Contact City:	Not reported
Contact State:	Not reported
Contact Zip:	Not reported
Annual Fee:	No
AFS ID:	Not reported
Company Name:	Not reported
NAICS Primary:	Not reported
NACIS Desc:	Not reported
Name:	BANK OF AMERICA
Address:	150 WINDSOR ST
City,State,Zip:	HARTFORD, CT 061202913
Address:	Not reported

Map ID
Direction
Distance
Elevation

MAP FINDINGS

Site

Database(s)
EDR ID Number
EPA ID Number

BANK OF AMERICA (Continued)

S109751624

OBS:	Not reported
Client No.:	Not reported
Town No.:	Not reported
Prem No.:	Not reported
Contact:	Not reported
Phone# Area Code:	Not reported
Mail Street:	Not reported
Mail Town:	Not reported
Mail State:	Not reported
Mail Zip:	Not reported
X Utm Grid:	Not reported
Y Utm Grid:	Not reported
Sic:	Not reported
Permit No:	075-0094
Description:	Not reported
Date Permit Issued:	08/29/1991
Date Permit Expires:	Not reported
Carbon Monoxide Emissions (TPY):	Not reported
Actual Pm10(TPY):	Not reported
Actual So(TPY):	Not reported
Actual Nox(TPY):	Not reported
Actual Hc(TPY):	Not reported
PM25-Pri:	Not reported
NH3:	Not reported
Contact Title:	Not reported
Contact Email:	Not reported
Affiliation Type:	Not reported
Permit EI Type:	New Source Review
Status:	Active
Assigned Staff:	No Staff Assigned
Affiliate Add1:	Not reported
Affiliate Add2:	Not reported
Affiliate City:	Not reported
Affiliate State:	Not reported
Affiliate Zip:	Not reported
Contact Add1:	Not reported
Contact City:	Not reported
Contact State:	Not reported
Contact Zip:	Not reported
Annual Fee:	No
AFS ID:	Not reported
Company Name:	Not reported
NAICS Primary:	Not reported
NACIS Desc:	Not reported
Name:	BANK OF AMERICA
Address:	150 WINDSOR ST
City,State,Zip:	HARTFORD, CT 061202913
Address:	Not reported
OBS:	Not reported
Client No.:	Not reported
Town No.:	Not reported
Prem No.:	Not reported
Contact:	Not reported
Phone# Area Code:	Not reported
Mail Street:	Not reported
Mail Town:	Not reported

Map ID
Direction
Distance
Elevation

MAP FINDINGS

Site

Database(s)

EDR ID Number
EPA ID Number

BANK OF AMERICA (Continued)

S109751624

Mail State:	Not reported
Mail Zip:	Not reported
X Utm Grid:	Not reported
Y Utm Grid:	Not reported
Sic:	Not reported
Permit No:	075-0095
Description:	Not reported
Date Permit Issued:	08/29/1991
Date Permit Expires:	Not reported
Carbon Monoxide Emissions (TPY):	Not reported
Actual Pm10(TPY):	Not reported
Actual So(TPY):	Not reported
Actual Nox(TPY):	Not reported
Actual Hc(TPY):	Not reported
PM25-Pri:	Not reported
NH3:	Not reported
Contact Title:	Not reported
Contact Email:	Not reported
Affiliation Type:	Not reported
Permit EI Type:	New Source Review
Status:	Active
Assigned Staff:	No Staff Assigned
Affiliate Add1:	Not reported
Affiliate Add2:	Not reported
Affiliate City:	Not reported
Affiliate State:	Not reported
Affiliate Zip:	Not reported
Contact Add1:	Not reported
Contact City:	Not reported
Contact State:	Not reported
Contact Zip:	Not reported
Annual Fee:	No
AFS ID:	Not reported
Company Name:	Not reported
NAICS Primary:	Not reported
NACIS Desc:	Not reported
Name:	BANK OF AMERICA
Address:	150 WINDSOR ST
City,State,Zip:	HARTFORD, CT 061202913
Address:	Not reported
OBS:	Not reported
Client No.:	Not reported
Town No.:	Not reported
Prem No.:	Not reported
Contact:	Not reported
Phone# Area Code:	Not reported
Mail Street:	Not reported
Mail Town:	Not reported
Mail State:	Not reported
Mail Zip:	Not reported
X Utm Grid:	Not reported
Y Utm Grid:	Not reported
Sic:	Not reported
Permit No:	075-0124
Description:	Not reported
Date Permit Issued:	10/20/1994

Map ID
Direction
Distance
Elevation

MAP FINDINGS

Site

Database(s)

EDR ID Number
EPA ID Number

BANK OF AMERICA (Continued)

S109751624

Date Permit Expires:	Not reported
Carbon Monoxide Emissions (TPY):	Not reported
Actual Pm10(TPY):	Not reported
Actual So(TPY):	Not reported
Actual Nox(TPY):	Not reported
Actual Hc(TPY):	Not reported
PM25-Pri:	Not reported
NH3:	Not reported
Contact Title:	Not reported
Contact Email:	Not reported
Affiliation Type:	Not reported
Permit EI Type:	New Source Review
Status:	Active
Assigned Staff:	No Staff Assigned
Affiliate Add1:	Not reported
Affiliate Add2:	Not reported
Affiliate City:	Not reported
Affiliate State:	Not reported
Affiliate Zip:	Not reported
Contact Add1:	Not reported
Contact City:	Not reported
Contact State:	Not reported
Contact Zip:	Not reported
Annual Fee:	No
AFS ID:	Not reported
Company Name:	Not reported
NAICS Primary:	Not reported
NACIS Desc:	Not reported
Name:	BANK OF AMERICA
Address:	150 WINDSOR ST
City,State,Zip:	HARTFORD, CT 061202913
Address:	Not reported
OBS:	Not reported
Client No.:	Not reported
Town No.:	Not reported
Prem No.:	Not reported
Contact:	Not reported
Phone# Area Code:	Not reported
Mail Street:	Not reported
Mail Town:	Not reported
Mail State:	Not reported
Mail Zip:	Not reported
X Utm Grid:	Not reported
Y Utm Grid:	Not reported
Sic:	Not reported
Permit No:	075-0131
Description:	Not reported
Date Permit Issued:	10/20/1994
Date Permit Expires:	Not reported
Carbon Monoxide Emissions (TPY):	Not reported
Actual Pm10(TPY):	Not reported
Actual So(TPY):	Not reported
Actual Nox(TPY):	Not reported
Actual Hc(TPY):	Not reported
PM25-Pri:	Not reported
NH3:	Not reported

Map ID
Direction
Distance
Elevation

MAP FINDINGS

Site

Database(s)

EDR ID Number
EPA ID Number

BANK OF AMERICA (Continued)

S109751624

Contact Title: Not reported
Contact Email: Not reported
Affiliation Type: Not reported
Permit EI Type: New Source Review
Status: Active
Assigned Staff: No Staff Assigned
Affiliate Add1: Not reported
Affiliate Add2: Not reported
Affiliate City: Not reported
Affiliate State: Not reported
Affiliate Zip: Not reported
Contact Add1: Not reported
Contact City: Not reported
Contact State: Not reported
Contact Zip: Not reported
Annual Fee: No
AFS ID: Not reported
Company Name: Not reported
NAICS Primary: Not reported
NACIS Desc: Not reported

CT MANIFEST:

Name: FLEET BANK CORPORATE CENTER
Address: 150 WINDSOR ST
Phone: Not reported
Country: Not reported
Manifest ID: CTF0958012
EPA ID: CTP000024246

Hazardous Waste Manifest:

Year: 2000
Manifest: CTF0958012
EPA ID: CTP000024246
Generator Mailing Address: 150 WINDSOR ST
Generator City,State,Zip: HARTFORD, CT 06103
Discrepancies: N
Date Shipped: 2000-12-05
Date Received: 2000-12-05
Transporter 2 Date: Not reported
TSDf EPA ID: CTD021816889
TSDf Name: UNITED OIL RECOVERY DBA ADV LIQ REC
TSDf Address: 136 GRACEY AVE
TSDf City,State,Zip: MERIDEN, CT 06451
TSDf Country: USA
Transporter EPA ID: CTD021816889
Transporter Name: UNITED OIL RECOVERY DBA ADV LIQ REC
Transporter Address: Not reported
Transporter City,State,Zip: CT
Transporter Country: USA
Transporter 2 EPA ID: Not reported
Transporter 2 Name: Not reported
Transporter 2 Address: Not reported
Transporter 2 City,State,Zip: CT
Transporter 2 Country: USA
US DOT Description: FLAMMABLE LIQUID N.O.S.
Number of Containers: 001
Container Type: TT

Map ID
Direction
Distance
Elevation

MAP FINDINGS

Site

Database(s)

EDR ID Number
EPA ID Number

BANK OF AMERICA (Continued)

S109751624

Quantity/Weight/Volume: 4100/G
Batch Number: 4119, 4119
EPA Waste Codes: D001 - IGNITABLE WASTE
Copies: 1, 2
Alternate Facility Name: Not reported
Alternate Facility Address: Not reported
Alternate Facility State: Not reported
Alternate Facility Date: Not reported

**M56
ESE
1/8-1/4
0.221 mi.
1165 ft.**

**SHAWMUT BANK - CSC BUILDING
150 WINDSOR STREET
HARTFORD, CT
Site 5 of 5 in cluster M**

**CT MANIFEST S109745841
CT NPDES N/A**

**Relative:
Higher
Actual:
75 ft.**

CT MANIFEST:
Name: SHAWMET BANK
Address: 150 WINDSOR ST
Phone: Not reported
Country: Not reported
Manifest ID: MAH428375
EPA ID: CTP000017422

Hazardous Waste Manifest:
Year: 1995
Manifest: MAH428375
EPA ID: CTP000017422
Generator Mailing Address: 150 WINDSOR ST
Generator City,State,Zip: HARTFORD, CT
Discrepancies: Not reported
Date Shipped: 1995-02-22
Date Received: 1995-02-22
Transporter 2 Date: Not reported
TSDf EPA ID: CTD021816889
TSDf Name: UNITED OIL RECOVERY UIS DBA ADV LIQ REC
TSDf Address: 136 GRACEY AVE
TSDf City,State,Zip: MERIDEN, CT 06451
TSDf Country: USA
Transporter EPA ID: CTD021816889
Transporter Name: UNITED OIL RECOVERY UIS DBA ADV LIQ REC
Transporter Address: Not reported
Transporter City,State,Zip: CT
Transporter Country: USA
Transporter 2 EPA ID: Not reported
Transporter 2 Name: Not reported
Transporter 2 Address: Not reported
Transporter 2 City,State,Zip: CT
Transporter 2 Country: USA
US DOT Description: HAZARDOUS WASTE LIQUID, NOS
Number of Containers: 001
Container Type: TT
Quantity/Weight/Volume: 750/G
Batch Number: 323
EPA Waste Codes: F001 - THE FOLLOWING SPENT HALOGENATED SOLVENTS USED IN DEGREASING:
TETRACHLOROETHYLENE, TRICHLOROETHYLENE, METHYLENE CHLORIDE,
1,1,1-TRICHLOROETHANE, CARBON TETRACHLORIDE AND CHLORINATED
FLUOROCARBONS; ALL SPENT SOLVENT MIXTURES/BLENDS USED IN DEGREASING

Map ID
Direction
Distance
Elevation

MAP FINDINGS

Site

Database(s)

EDR ID Number
EPA ID Number

SHAWMUT BANK - CSC BUILDING (Continued)

S109745841

CONTAINING, BEFORE USE, A TOTAL OF TEN PERCENT OR MORE (BY VOLUME) OF ONE OR MORE OF THE ABOVE HALOGENATED SOLVENTS OR THOSE SOLVENTS LISTED IN F002, F004, AND F005; AND STILL BOTTOMS FROM THE RECOVERY OF THESE SPENT SOLVENTS AND SPENT SOLVENT MIXTURES.

Copies: 1
Alternate Facility Name: Not reported
Alternate Facility Address: Not reported
Alternate Facility State: Not reported
Alternate Facility Date: Not reported

Year: 1995
Manifest: MAH428234
EPA ID: CTP000017422
Generator Mailing Address: 150 WINDSOR ST
Generator City,State,Zip: HARTFORD, CT
Discrepancies: Not reported
Date Shipped: 1995-02-16
Date Received: 1995-02-16
Transporter 2 Date: Not reported
TSDF EPA ID: CTD021816889
TSDF Name: UNITED OIL RECOVERY UIS DBA ADV LIQ REC
TSDF Address: 136 GRACEY AVE
TSDF City,State,Zip: MERIDEN, CT 06451
TSDF Country: USA
Transporter EPA ID: CTD021816889
Transporter Name: UNITED OIL RECOVERY UIS DBA ADV LIQ REC
Transporter Address: Not reported
Transporter City,State,Zip: CT
Transporter Country: USA
Transporter 2 EPA ID: Not reported
Transporter 2 Name: Not reported
Transporter 2 Address: Not reported
Transporter 2 City,State,Zip: CT
Transporter 2 Country: USA
US DOT Description: WASTE FLAMMABLE LIQUID, NOS
Number of Containers: 001
Container Type: TT
Quantity/Weight/Volume: 200/G
Batch Number: 323
EPA Waste Codes: D001 - IGNITABLE WASTE
Copies: 1
Alternate Facility Name: Not reported
Alternate Facility Address: Not reported
Alternate Facility State: Not reported
Alternate Facility Date: Not reported

NPDES:

Name: SHAWMUT BANK - CSC BUILDING
Address: 150 WINDSOR STREET
City: HARTFORD
Town Id: 64
Company Name: SHAWMUT BANK
Permit Number: GCW000038
Permit Issued Date: 12/20/1993
Permit Expiration Date: 06/11/2002
Application Received Date: 12/20/1993

Map ID
 Direction
 Distance
 Elevation

MAP FINDINGS

Site

Database(s)

EDR ID Number
 EPA ID Number

SHAWMUT BANK - CSC BUILDING (Continued)

S109745841

Affiliation Type: Not reported
 Permit EI Type: Not reported
 App Id: Not reported
 Site Address Description: Not reported
 Site Address Line 2: Not reported
 Permit Description: Not reported
 Status: Not reported
 Affiliate Address Line 1: Not reported
 Affiliate Address Line 2: Not reported
 Affiliate City/State/Zip: Not reported
 Contact Name: Not reported
 Contact Title: Not reported
 Contact EMail: Not reported

N57
SSW
1/8-1/4
0.238 mi.
1255 ft.

METRO CENTER
350 CHURCH ST
HARTFORD, CT

CT MANIFEST **S109747969**
N/A

Site 1 of 6 in cluster N

Relative:
Lower
Actual:
62 ft.

CT MANIFEST:
 Name: METRO CENTER
 Address: 350 CHURCH ST
 Phone: Not reported
 Country: Not reported
 Manifest ID: CTF0611590
 EPA ID: CTP000020106

Hazardous Waste Manifest:
 Year: 1997
 Manifest: CTF0605645
 EPA ID: CTP000020106
 Generator Mailing Address: 350 CHURCH ST
 Generator City,State,Zip: HARTFORD, CT
 Discrepancies: Not reported
 Date Shipped: 1997-03-26
 Date Received: Not reported
 Transporter 2 Date: Not reported
 TSDf EPA ID: CT5000001495
 TSDf Name: NORTHEAST LAMP RECYCLING INC
 TSDf Address: 250 MAIN ST
 TSDf City,State,Zip: EAST WINDSOR, CT 06088
 TSDf Country: USA
 Transporter EPA ID: CT5000001495
 Transporter Name: NORTHEAST LAMP RECYCLING INC
 Transporter Address: Not reported
 Transporter City,State,Zip: CT
 Transporter Country: USA
 Transporter 2 EPA ID: Not reported
 Transporter 2 Name: Not reported
 Transporter 2 Address: Not reported
 Transporter 2 City,State,Zip: CT
 Transporter 2 Country: USA
 US DOT Description: ENVIRONMENTALLY HAZ. SUBSTANCES,SOLID
 Number of Containers: 010
 Container Type: DF
 Quantity/Weight/Volume: 1300/P
 Batch Number: 1654, 1654, 1678, 1678

Map ID
Direction
Distance
Elevation

MAP FINDINGS

Site

Database(s)

EDR ID Number
EPA ID Number

METRO CENTER (Continued)

S109747969

EPA Waste Codes: D009 - MERCURY
Copies: 1, 2, 6, 7
Alternate Facility Name: Not reported
Alternate Facility Address: Not reported
Alternate Facility State: Not reported
Alternate Facility Date: Not reported

Year: 1997
Manifest: CTF0611590
EPA ID: CTP000020106
Generator Mailing Address: 350 CHURCH ST
Generator City,State,Zip: HARTFORD, CT
Discrepancies: Not reported
Date Shipped: 1997-06-12
Date Received: Not reported
Transporter 2 Date: Not reported
TSDf EPA ID: CT5000001495
TSDf Name: NORTHEAST LAMP RECYCLING INC
TSDf Address: 250 MAIN ST
TSDf City,State,Zip: EAST WINDSOR, CT 06088
TSDf Country: USA
Transporter EPA ID: CT5000001495
Transporter Name: NORTHEAST LAMP RECYCLING INC
Transporter Address: Not reported
Transporter City,State,Zip: CT
Transporter Country: USA
Transporter 2 EPA ID: Not reported
Transporter 2 Name: Not reported
Transporter 2 Address: Not reported
Transporter 2 City,State,Zip: CT
Transporter 2 Country: USA
US DOT Description: ENVIRONMENTALLY HAZ. SUBSTANCES,SOLID
Number of Containers: 005
Container Type: DF
Quantity/Weight/Volume: 1000/P
Batch Number: 1224, 1224, 1546, 1546
EPA Waste Codes: D009 - MERCURY
Copies: 1, 2, 6, 7
Alternate Facility Name: Not reported
Alternate Facility Address: Not reported
Alternate Facility State: Not reported
Alternate Facility Date: Not reported

Year: 1997
Manifest: CTF0605667
EPA ID: CTP000020106
Generator Mailing Address: 350 CHURCH ST
Generator City,State,Zip: HARTFORD, CT
Discrepancies: Not reported
Date Shipped: 1997-04-10
Date Received: Not reported
Transporter 2 Date: Not reported
TSDf EPA ID: CT5000001495
TSDf Name: NORTHEAST LAMP RECYCLING INC
TSDf Address: 250 MAIN ST
TSDf City,State,Zip: EAST WINDSOR, CT 06088
TSDf Country: USA

Map ID
Direction
Distance
Elevation

MAP FINDINGS

Site

Database(s)

EDR ID Number
EPA ID Number

METRO CENTER (Continued)

S109747969

Transporter EPA ID: CT5000001495
Transporter Name: NORTHEAST LAMP RECYCLING INC
Transporter Address: Not reported
Transporter City,State,Zip: CT
Transporter Country: USA
Transporter 2 EPA ID: Not reported
Transporter 2 Name: Not reported
Transporter 2 Address: Not reported
Transporter 2 City,State,Zip: CT
Transporter 2 Country: USA
US DOT Description: ENVIRONMENTALLY HAZ. SUBSTANCES,SOLID
Number of Containers: 004
Container Type: DF
Quantity/Weight/Volume: 500/P
Batch Number: 1367, 1367, 2129, 2129
EPA Waste Codes: D009 - MERCURY
Copies: 1, 2, 6, 7
Alternate Facility Name: Not reported
Alternate Facility Address: Not reported
Alternate Facility State: Not reported
Alternate Facility Date: Not reported

Year: 1997
Manifest: CTF0605653
EPA ID: CTP000020106
Generator Mailing Address: 350 CHURCH ST
Generator City,State,Zip: HARTFORD, CT
Discrepancies: Not reported
Date Shipped: 1997-04-03
Date Received: 1997-04-03
Transporter 2 Date: Not reported
TSDF EPA ID: CT5000001495
TSDF Name: NORTHEAST LAMP RECYCLING INC
TSDF Address: 250 MAIN ST
TSDF City,State,Zip: EAST WINDSOR, CT 06088
TSDF Country: USA
Transporter EPA ID: CT5000001495
Transporter Name: NORTHEAST LAMP RECYCLING INC
Transporter Address: Not reported
Transporter City,State,Zip: CT
Transporter Country: USA
Transporter 2 EPA ID: Not reported
Transporter 2 Name: Not reported
Transporter 2 Address: Not reported
Transporter 2 City,State,Zip: CT
Transporter 2 Country: USA
US DOT Description: ENVIRONMENTALLY HAZ. SUBSTANCES,SOLID
Number of Containers: 003
Container Type: DF
Quantity/Weight/Volume: 450/P
Batch Number: 1375, 1375, 2030, 2030
EPA Waste Codes: D009 - MERCURY
Copies: 1, 2, 6, 7
Alternate Facility Name: Not reported
Alternate Facility Address: Not reported
Alternate Facility State: Not reported
Alternate Facility Date: Not reported

Map ID
 Direction
 Distance
 Elevation

MAP FINDINGS

Site

Database(s)

EDR ID Number
 EPA ID Number

N58 **METRO CENTER**
SSW **350 CHURCH ST**
1/8-1/4 **HARTFORD, CT 06103**
0.238 mi.
1255 ft. **Site 2 of 6 in cluster N**

CT MANIFEST **S109748789**
N/A

Relative:
Lower
Actual:
62 ft.

CT MANIFEST:
 Name: METRO CENTER
 Address: 350 CHURCH ST
 Phone: Not reported
 Country: Not reported
 Manifest ID: CTF0877022
 EPA ID: CTP000021115

Hazardous Waste Manifest:
 Year: 2001
 Manifest: CTF0940247
 EPA ID: CTP000021115
 Generator Mailing Address: 350 CHURCH ST
 Generator City,State,Zip: HARTFORD, CT 06103
 Discrepancies: Y
 Date Shipped: 2001-03-16
 Date Received: 2001-03-16
 Transporter 2 Date: Not reported
 TSDf EPA ID: CT5000001495
 TSDf Name: NORTHEAST LAMP RECYCLING INC
 TSDf Address: 250 MAIN ST
 TSDf City,State,Zip: EAST WINDSOR, CT 06088
 TSDf Country: USA
 Transporter EPA ID: CT5000001495
 Transporter Name: NORTHEAST LAMP RECYCLING INC
 Transporter Address: Not reported
 Transporter City,State,Zip: CT
 Transporter Country: USA
 Transporter 2 EPA ID: Not reported
 Transporter 2 Name: Not reported
 Transporter 2 Address: Not reported
 Transporter 2 City,State,Zip: CT
 Transporter 2 Country: USA
 US DOT Description: ENVIRONMENTALLY HAZ. SUBSTANCES,SOLID
 Number of Containers: 002
 Container Type: DF
 Quantity/Weight/Volume: 250/P
 Batch Number: 4224, 4224, 4224, 4224
 EPA Waste Codes: D009 - MERCURY
 Copies: 1, 2, 6, 7
 Alternate Facility Name: Not reported
 Alternate Facility Address: Not reported
 Alternate Facility State: Not reported
 Alternate Facility Date: Not reported

Year: 2001
 Manifest: CTF1007330
 EPA ID: CTP000021115
 Generator Mailing Address: 350 CHURCH ST
 Generator City,State,Zip: HARTFORD, CT 06103
 Discrepancies: Y
 Date Shipped: 2001-08-29
 Date Received: 2001-08-29
 Transporter 2 Date: Not reported

Map ID
Direction
Distance
Elevation

MAP FINDINGS

Site

Database(s)

EDR ID Number
EPA ID Number

METRO CENTER (Continued)

S109748789

TSDF EPA ID: CT5000001495
TSDF Name: NORTHEAST LAMP RECYCLING INC
TSDF Address: 250 MAIN ST
TSDF City,State,Zip: EAST WINDSOR, CT 06088
TSDF Country: USA
Transporter EPA ID: CT5000001495
Transporter Name: NORTHEAST LAMP RECYCLING INC
Transporter Address: Not reported
Transporter City,State,Zip: CT
Transporter Country: USA
Transporter 2 EPA ID: Not reported
Transporter 2 Name: Not reported
Transporter 2 Address: Not reported
Transporter 2 City,State,Zip: CT
Transporter 2 Country: USA
US DOT Description: ENVIRONMENTALLY HAZ. SUBSTANCES,SOLID
Number of Containers: 003
Container Type: DF
Quantity/Weight/Volume: 300/P
Batch Number: 4614, 4614
EPA Waste Codes: D009 - MERCURY
Copies: 1, 2
Alternate Facility Name: Not reported
Alternate Facility Address: Not reported
Alternate Facility State: Not reported
Alternate Facility Date: Not reported

Year: 2000
Manifest: CTF0933811
EPA ID: CTP000021115
Generator Mailing Address: 350 CHURCH ST
Generator City,State,Zip: HARTFORD, CT 06103
Discrepancies: Y
Date Shipped: 2000-08-07
Date Received: 2000-08-08
Transporter 2 Date: Not reported
TSDF EPA ID: CT5000001495
TSDF Name: NORTHEAST LAMP RECYCLING INC
TSDF Address: 250 MAIN ST
TSDF City,State,Zip: EAST WINDSOR, CT 06088
TSDF Country: USA
Transporter EPA ID: CT5000001495
Transporter Name: NORTHEAST LAMP RECYCLING INC
Transporter Address: Not reported
Transporter City,State,Zip: CT
Transporter Country: USA
Transporter 2 EPA ID: Not reported
Transporter 2 Name: Not reported
Transporter 2 Address: Not reported
Transporter 2 City,State,Zip: CT
Transporter 2 Country: USA
US DOT Description: ENVIRONMENTALLY HAZ. SUBSTANCES,SOLID
Number of Containers: 002
Container Type: DF
Quantity/Weight/Volume: 250/P
Batch Number: 3854, 3854
EPA Waste Codes: D009 - MERCURY

Map ID
Direction
Distance
Elevation

MAP FINDINGS

Site

Database(s)

EDR ID Number
EPA ID Number

METRO CENTER (Continued)

S109748789

Copies: 1, 2
Alternate Facility Name: Not reported
Alternate Facility Address: Not reported
Alternate Facility State: Not reported
Alternate Facility Date: Not reported

Year: 2000
Manifest: CTF0938931
EPA ID: CTP000021115
Generator Mailing Address: 350 CHURCH ST
Generator City,State,Zip: HARTFORD, CT 06103
Discrepancies: N
Date Shipped: 2000-10-25
Date Received: 2000-10-26
Transporter 2 Date: Not reported
TSDf EPA ID: CT5000001495
TSDf Name: NORTHEAST LAMP RECYCLING INC
TSDf Address: 250 MAIN ST
TSDf City,State,Zip: EAST WINDSOR, CT 06088
TSDf Country: USA
Transporter EPA ID: CT5000001495
Transporter Name: NORTHEAST LAMP RECYCLING INC
Transporter Address: Not reported
Transporter City,State,Zip: CT
Transporter Country: USA
Transporter 2 EPA ID: Not reported
Transporter 2 Name: Not reported
Transporter 2 Address: Not reported
Transporter 2 City,State,Zip: CT
Transporter 2 Country: USA
US DOT Description: ENVIRONMENTALLY HAZ. SUBSTANCES,SOLID
Number of Containers: 004
Container Type: CF
Quantity/Weight/Volume: 75/P
Batch Number: 4115, 4115
EPA Waste Codes: D009 - MERCURY
Copies: 1, 2
Alternate Facility Name: Not reported
Alternate Facility Address: Not reported
Alternate Facility State: Not reported
Alternate Facility Date: Not reported

Year: 2000
Manifest: CTF0938931
EPA ID: CTP000021115
Generator Mailing Address: 350 CHURCH ST
Generator City,State,Zip: HARTFORD, CT 06103
Discrepancies: N
Date Shipped: 2000-10-25
Date Received: 2000-10-26
Transporter 2 Date: Not reported
TSDf EPA ID: CT5000001495
TSDf Name: NORTHEAST LAMP RECYCLING INC
TSDf Address: 250 MAIN ST
TSDf City,State,Zip: EAST WINDSOR, CT 06088
TSDf Country: USA
Transporter EPA ID: CT5000001495

Map ID
Direction
Distance
Elevation

MAP FINDINGS

Site

Database(s)

EDR ID Number
EPA ID Number

METRO CENTER (Continued)

S109748789

Transporter Name: NORTHEAST LAMP RECYCLING INC
Transporter Address: Not reported
Transporter City,State,Zip: CT
Transporter Country: USA
Transporter 2 EPA ID: Not reported
Transporter 2 Name: Not reported
Transporter 2 Address: Not reported
Transporter 2 City,State,Zip: CT
Transporter 2 Country: USA
US DOT Description: ENVIRONMENTALLY HAZ. SUBSTANCES,SOLID
Number of Containers: 002
Container Type: DF
Quantity/Weight/Volume: 250/P
Batch Number: 4115, 4115
EPA Waste Codes: D009 - MERCURY
Copies: 1, 2
Alternate Facility Name: Not reported
Alternate Facility Address: Not reported
Alternate Facility State: Not reported
Alternate Facility Date: Not reported

Year: 1999
Manifest: CTF0887323
EPA ID: CTP000021115
Generator Mailing Address: 350 CHURCH ST
Generator City,State,Zip: HARTFORD, CT 06103
Discrepancies: N
Date Shipped: 1999-12-30
Date Received: 1999-12-30
Transporter 2 Date: Not reported
TSDf EPA ID: CT5000001495
TSDf Name: NORTHEAST LAMP RECYCLING INC
TSDf Address: 250 MAIN ST
TSDf City,State,Zip: EAST WINDSOR, CT 06088
TSDf Country: USA
Transporter EPA ID: CT5000001495
Transporter Name: NORTHEAST LAMP RECYCLING INC
Transporter Address: Not reported
Transporter City,State,Zip: CT
Transporter Country: USA
Transporter 2 EPA ID: Not reported
Transporter 2 Name: Not reported
Transporter 2 Address: Not reported
Transporter 2 City,State,Zip: CT
Transporter 2 Country: USA
US DOT Description: ENVIRONMENTALLY HAZ. SUBSTANCES,SOLID
Number of Containers: 002
Container Type: DF
Quantity/Weight/Volume: 260/P
Batch Number: 3304, 3304
EPA Waste Codes: D009 - MERCURY
Copies: 1, 2
Alternate Facility Name: Not reported
Alternate Facility Address: Not reported
Alternate Facility State: Not reported
Alternate Facility Date: Not reported

Map ID
Direction
Distance
Elevation

MAP FINDINGS

Site

Database(s)

EDR ID Number
EPA ID Number

METRO CENTER (Continued)

S109748789

Year: 1999
Manifest: CTF0877022
EPA ID: CTP000021115
Generator Mailing Address: 350 CHURCH ST
Generator City,State,Zip: HARTFORD, CT 06103
Discrepancies: N
Date Shipped: 1999-05-04
Date Received: 1999-05-05
Transporter 2 Date: Not reported
TSDf EPA ID: CT5000001495
TSDf Name: NORTHEAST LAMP RECYCLING INC
TSDf Address: 250 MAIN ST
TSDf City,State,Zip: EAST WINDSOR, CT 06088
TSDf Country: USA
Transporter EPA ID: CT5000001495
Transporter Name: NORTHEAST LAMP RECYCLING INC
Transporter Address: Not reported
Transporter City,State,Zip: CT
Transporter Country: USA
Transporter 2 EPA ID: Not reported
Transporter 2 Name: Not reported
Transporter 2 Address: Not reported
Transporter 2 City,State,Zip: CT
Transporter 2 Country: USA
US DOT Description: ENVIRONMENTALLY HAZ. SUBSTANCES,SOLID
Number of Containers: 003
Container Type: DF
Quantity/Weight/Volume: 350/P
Batch Number: 2794, 2794
EPA Waste Codes: D009 - MERCURY
Copies: 1, 2
Alternate Facility Name: Not reported
Alternate Facility Address: Not reported
Alternate Facility State: Not reported
Alternate Facility Date: Not reported

Year: 1998
Manifest: CTF0692491
EPA ID: CTP000021115
Generator Mailing Address: 350 CHURCH ST
Generator City,State,Zip: HARTFORD, CT 06103
Discrepancies: N
Date Shipped: 1998-03-31
Date Received: 1998-03-31
Transporter 2 Date: Not reported
TSDf EPA ID: CT5000001495
TSDf Name: NORTHEAST LAMP RECYCLING INC
TSDf Address: 250 MAIN ST
TSDf City,State,Zip: EAST WINDSOR, CT 06088
TSDf Country: USA
Transporter EPA ID: CT5000001495
Transporter Name: NORTHEAST LAMP RECYCLING INC
Transporter Address: Not reported
Transporter City,State,Zip: CT
Transporter Country: USA
Transporter 2 EPA ID: Not reported
Transporter 2 Name: Not reported

Map ID
Direction
Distance
Elevation

MAP FINDINGS

Site

Database(s)

EDR ID Number
EPA ID Number

METRO CENTER (Continued)

S109748789

Transporter 2 Address: Not reported
Transporter 2 City,State,Zip: CT
Transporter 2 Country: USA
US DOT Description: ENVIRONMENTALLY HAZ. SUBSTANCES,SOLID
Number of Containers: 003
Container Type: CW
Quantity/Weight/Volume: 1200/P
Batch Number: 1357, 1357
EPA Waste Codes: D009 - MERCURY
Copies: 1, 2
Alternate Facility Name: Not reported
Alternate Facility Address: Not reported
Alternate Facility State: Not reported
Alternate Facility Date: Not reported

Year: 1998
Manifest: CTF0747699
EPA ID: CTP000021115
Generator Mailing Address: 350 CHURCH ST
Generator City,State,Zip: HARTFORD, CT 06103
Discrepancies: N
Date Shipped: 1998-10-06
Date Received: 1998-10-07
Transporter 2 Date: Not reported
TSDf EPA ID: CT5000001495
TSDf Name: NORTHEAST LAMP RECYCLING INC
TSDf Address: 250 MAIN ST
TSDf City,State,Zip: EAST WINDSOR, CT 06088
TSDf Country: USA
Transporter EPA ID: CT5000001495
Transporter Name: NORTHEAST LAMP RECYCLING INC
Transporter Address: Not reported
Transporter City,State,Zip: CT
Transporter Country: USA
Transporter 2 EPA ID: Not reported
Transporter 2 Name: Not reported
Transporter 2 Address: Not reported
Transporter 2 City,State,Zip: CT
Transporter 2 Country: USA
US DOT Description: ENVIRONMENTALLY HAZ. SUBSTANCES,SOLID
Number of Containers: 002
Container Type: DF
Quantity/Weight/Volume: 250/P
Batch Number: 2247, 2247
EPA Waste Codes: D009 - MERCURY
Copies: 1, 2
Alternate Facility Name: Not reported
Alternate Facility Address: Not reported
Alternate Facility State: Not reported
Alternate Facility Date: Not reported

Year: 1998
Manifest: CTF0712621
EPA ID: CTP000021115
Generator Mailing Address: 350 CHURCH ST
Generator City,State,Zip: HARTFORD, CT 06103
Discrepancies: N

Map ID
Direction
Distance
Elevation

MAP FINDINGS

Site

Database(s)

EDR ID Number
EPA ID Number

METRO CENTER (Continued)

S109748789

Date Shipped: 1998-05-20
Date Received: 1998-05-21
Transporter 2 Date: Not reported
TSDf EPA ID: CT5000001495
TSDf Name: NORTHEAST LAMP RECYCLING INC
TSDf Address: 250 MAIN ST
TSDf City,State,Zip: EAST WINDSOR, CT 06088
TSDf Country: USA
Transporter EPA ID: CT5000001495
Transporter Name: NORTHEAST LAMP RECYCLING INC
Transporter Address: Not reported
Transporter City,State,Zip: CT
Transporter Country: USA
Transporter 2 EPA ID: Not reported
Transporter 2 Name: Not reported
Transporter 2 Address: Not reported
Transporter 2 City,State,Zip: CT
Transporter 2 Country: USA
US DOT Description: ENVIRONMENTALLY HAZ. SUBSTANCES,SOLID
Number of Containers: 001
Container Type: CW
Quantity/Weight/Volume: 400/P
Batch Number: 1497, 1497
EPA Waste Codes: D009 - MERCURY
Copies: 1, 2
Alternate Facility Name: Not reported
Alternate Facility Address: Not reported
Alternate Facility State: Not reported
Alternate Facility Date: Not reported

Year: 1998
Manifest: CTF0692468
EPA ID: CTP000021115
Generator Mailing Address: 350 CHRUCH ST
Generator City,State,Zip: HARTFORD, CT 06103
Discrepancies: N
Date Shipped: 1998-03-20
Date Received: 1998-03-23
Transporter 2 Date: Not reported
TSDf EPA ID: CT5000001495
TSDf Name: NORTHEAST LAMP RECYCLING INC
TSDf Address: 250 MAIN ST
TSDf City,State,Zip: EAST WINDSOR, CT 06088
TSDf Country: USA
Transporter EPA ID: CT5000001495
Transporter Name: NORTHEAST LAMP RECYCLING INC
Transporter Address: Not reported
Transporter City,State,Zip: CT
Transporter Country: USA
Transporter 2 EPA ID: Not reported
Transporter 2 Name: Not reported
Transporter 2 Address: Not reported
Transporter 2 City,State,Zip: CT
Transporter 2 Country: USA
US DOT Description: ENVIRONMENTALLY HAZ. SUBSTANCES,SOLID
Number of Containers: 003
Container Type: CW

Map ID
Direction
Distance
Elevation

MAP FINDINGS

Site

Database(s)

EDR ID Number
EPA ID Number

METRO CENTER (Continued)

S109748789

Quantity/Weight/Volume: 1200/P
Batch Number: 1344, 1344
EPA Waste Codes: D009 - MERCURY
Copies: 1, 2
Alternate Facility Name: Not reported
Alternate Facility Address: Not reported
Alternate Facility State: Not reported
Alternate Facility Date: Not reported

Year: 1998
Manifest: CTF0712885
EPA ID: CTP000021115
Generator Mailing Address: 350 CHURCH ST
Generator City,State,Zip: HARTFORD, CT 06103
Discrepancies: N
Date Shipped: 1998-08-13
Date Received: 1998-08-14
Transporter 2 Date: Not reported
TSDf EPA ID: CT5000001495
TSDf Name: NORTHEAST LAMP RECYCLING INC
TSDf Address: 250 MAIN ST
TSDf City,State,Zip: EAST WINDSOR, CT 06088
TSDf Country: USA
Transporter EPA ID: CT5000001495
Transporter Name: NORTHEAST LAMP RECYCLING INC
Transporter Address: Not reported
Transporter City,State,Zip: CT
Transporter Country: USA
Transporter 2 EPA ID: Not reported
Transporter 2 Name: Not reported
Transporter 2 Address: Not reported
Transporter 2 City,State,Zip: CT
Transporter 2 Country: USA
US DOT Description: ENVIRONMENTALLY HAZ. SUBSTANCES,SOLID
Number of Containers: 003
Container Type: CW
Quantity/Weight/Volume: 1200/P
Batch Number: 2017, 2017
EPA Waste Codes: D009 - MERCURY
Copies: 1, 2
Alternate Facility Name: Not reported
Alternate Facility Address: Not reported
Alternate Facility State: Not reported
Alternate Facility Date: Not reported

Year: 1998
Manifest: CTF0712841
EPA ID: CTP000021115
Generator Mailing Address: 350 CHURCH ST
Generator City,State,Zip: HARTFORD, CT 06103
Discrepancies: N
Date Shipped: 1998-08-03
Date Received: 1998-08-04
Transporter 2 Date: Not reported
TSDf EPA ID: CT5000001495
TSDf Name: NORTHEAST LAMP RECYCLING INC
TSDf Address: 250 MAIN ST

Map ID
Direction
Distance
Elevation

MAP FINDINGS

Site

Database(s)

EDR ID Number
EPA ID Number

METRO CENTER (Continued)

S109748789

TSD City,State,Zip: EAST WINDSOR, CT 06088
TSD Country: USA
Transporter EPA ID: CT5000001495
Transporter Name: NORTHEAST LAMP RECYCLING INC
Transporter Address: Not reported
Transporter City,State,Zip: CT
Transporter Country: USA
Transporter 2 EPA ID: Not reported
Transporter 2 Name: Not reported
Transporter 2 Address: Not reported
Transporter 2 City,State,Zip: CT
Transporter 2 Country: USA
US DOT Description: ENVIRONMENTALLY HAZ. SUBSTANCES,SOLID
Number of Containers: 003
Container Type: CW
Quantity/Weight/Volume: 1500/P
Batch Number: 2011, 2011
EPA Waste Codes: D009 - MERCURY
Copies: 1, 2
Alternate Facility Name: Not reported
Alternate Facility Address: Not reported
Alternate Facility State: Not reported
Alternate Facility Date: Not reported

N59
SSW
1/8-1/4
0.238 mi.
1255 ft.

NORTHLAND METRO CENTER
350 CHURCH ST
HARTFORD, CT 06103
Site 3 of 6 in cluster N

CT UST **U002174533**
N/A

Relative:
Lower
Actual:
62 ft.

UST:
Name: NORTHLAND METRO CENTER
Address: 350 CHURCH ST
Address 2: Not reported
City,State,Zip: HARTFORD 06103
Facility ID: 64-5707
Substance: Heating Oil(on-site consumption)
Last Use Date: Not reported
Tank ID: A1
Closure Status: Not reported
Compartment ID: a
Tank Status: Currently In Use
Secondary Material: Not reported
Tank Material: Fiberglass Reinforced Plastic
Capacity: 2000
Install Date: 04/01/1986
Overfill Installed: Not reported
Pipe Material: Other (Specify)
Pipe Mode Description: Not reported
Spill Installed: Not reported
Latitude: 41.769572
Longitude: -72.6794
Tank Latitude: 41.769572
Tank Longitude: -72.6794
Contact:
Facility ID: 64-5707

Map ID
Direction
Distance
Elevation

MAP FINDINGS

Site

Database(s)

EDR ID Number
EPA ID Number

NORTHLAND METRO CENTER (Continued)

U002174533

Owner Name: NORTHLAND INVESTMENT CORPORATION
Owner Address: 350 CHURCH ST
Owner Address 2: Not reported
Owner Phone: (860) 525-7158
Owner Phone Ext: Not reported
Owner City/State/Zip: HARTFORD, CT 061031136
Affiliation Type: Owner
Contact Name: BERT KAPLOWITZ
Contact Title: Not reported
Contact Email: Not reported

Facility ID: 64-5707
Owner Name: NORTHLAND INVESTMENT CORPORATION
Owner Address: 350 CHURCH ST
Owner Address 2: Not reported
Owner Phone: Not reported
Owner Phone Ext: Not reported
Owner City/State/Zip: HARTFORD, CT 061031136
Affiliation Type: Registrant
Contact Name: Not reported
Contact Title: Not reported
Contact Email: Not reported

N60 **GENERAL SERVICES ADMINISTRATION**
SW **135 HIGH ST**
1/8-1/4 **HARTFORD, CT 06103**
0.241 mi.
1273 ft. **Site 4 of 6 in cluster N**

CT AIRS **S109753058**
CT MANIFEST **N/A**

Relative:
Higher
Actual:
76 ft.

AIRS:
Name: WILLIAM R COTTER FED BLDG
Address: 135 HIGH ST
City,State,Zip: HARTFORD, CT 061031111
Address: Not reported
OBS: Not reported
Client No.: Not reported
Town No.: Not reported
Prem No.: Not reported
Contact: Not reported
Phone# Area Code: Not reported
Mail Street: Not reported
Mail Town: Not reported
Mail State: Not reported
Mail Zip: Not reported
X Utm Grid: Not reported
Y Utm Grid: Not reported
Sic: Not reported
Permit No: 075-0128
Description: Not reported
Date Permit Issued: 07/27/1994
Date Permit Expires: Not reported
Carbon Monoxide Emissions (TPY): Not reported
Actual Pm10(TPY): Not reported
Actual So(TPY): Not reported
Actual Nox(TPY): Not reported
Actual Hc(TPY): Not reported
PM25-Pri: Not reported

Map ID
Direction
Distance
Elevation

MAP FINDINGS

Site

Database(s)

EDR ID Number
EPA ID Number

GENERAL SERVICES ADMINISTRATION (Continued)

S109753058

NH3:	Not reported
Contact Title:	Not reported
Contact Email:	Not reported
Affiliation Type:	Not reported
Permit EI Type:	New Source Review
Status:	Active
Assigned Staff:	No Staff Assigned
Affiliate Add1:	Not reported
Affiliate Add2:	Not reported
Affiliate City:	Not reported
Affiliate State:	Not reported
Affiliate Zip:	Not reported
Contact Add1:	Not reported
Contact City:	Not reported
Contact State:	Not reported
Contact Zip:	Not reported
Annual Fee:	No
AFS ID:	Not reported
Company Name:	Not reported
NAICS Primary:	Not reported
NACIS Desc:	Not reported
Name:	WILLIAM R COTTER FED BLDG
Address:	135 HIGH ST
City,State,Zip:	HARTFORD, CT 061031111
Address:	Not reported
OBS:	Not reported
Client No.:	Not reported
Town No.:	Not reported
Prem No.:	Not reported
Contact:	Not reported
Phone# Area Code:	Not reported
Mail Street:	Not reported
Mail Town:	Not reported
Mail State:	Not reported
Mail Zip:	Not reported
X Utm Grid:	Not reported
Y Utm Grid:	Not reported
Sic:	Not reported
Permit No:	075-0129
Description:	Not reported
Date Permit Issued:	07/27/1994
Date Permit Expires:	Not reported
Carbon Monoxide Emissions (TPY):	Not reported
Actual Pm10(TPY):	Not reported
Actual So(TPY):	Not reported
Actual Nox(TPY):	Not reported
Actual Hc(TPY):	Not reported
PM25-Pri:	Not reported
NH3:	Not reported
Contact Title:	Not reported
Contact Email:	Not reported
Affiliation Type:	Not reported
Permit EI Type:	New Source Review
Status:	Active
Assigned Staff:	No Staff Assigned
Affiliate Add1:	Not reported

Map ID
Direction
Distance
Elevation

MAP FINDINGS

Site

Database(s)

EDR ID Number
EPA ID Number

GENERAL SERVICES ADMINISTRATION (Continued)

S109753058

Affiliate Add2: Not reported
Affiliate City: Not reported
Affiliate State: Not reported
Affiliate Zip: Not reported
Contact Add1: Not reported
Contact City: Not reported
Contact State: Not reported
Contact Zip: Not reported
Annual Fee: No
AFS ID: Not reported
Company Name: Not reported
NAICS Primary: Not reported
NACIS Desc: Not reported

CT MANIFEST:

Name: GENERAL SERVICES ADMINISTRATION
Address: 135 HIGH ST
Phone: Not reported
Country: Not reported
Manifest ID: MAQ373875
EPA ID: CTP000026959

Hazardous Waste Manifest:

Year: 2002
Manifest: MAQ373875
EPA ID: CTP000026959
Generator Mailing Address: 135 HIGH ST
Generator City,State,Zip: HARTFORD, CT 06103
Discrepancies: N
Date Shipped: 2002-11-21
Date Received: 2002-12-02
Transporter 2 Date: Not reported
TSDF EPA ID: MAD047075734
TSDF Name: JONES ENVIRONMENTAL SVS NE INC
TSDF Address: 263 HOWARD ST
TSDF City,State,Zip: LOWELL, MA 01851
TSDF Country: USA
Transporter EPA ID: MAD082303777
Transporter Name: CYN OIL CORP
Transporter Address: Not reported
Transporter City,State,Zip: CT
Transporter Country: USA
Transporter 2 EPA ID: Not reported
Transporter 2 Name: Not reported
Transporter 2 Address: Not reported
Transporter 2 City,State,Zip: CT
Transporter 2 Country: USA
US DOT Description: ENVIRONMENTALLY HAZ. SUBSTANCES,SOLID
Number of Containers: 002
Container Type: DF
Quantity/Weight/Volume: 600/P
Batch Number: 5235, 5235
EPA Waste Codes: D008 - LEAD
Copies: 2, 7
Alternate Facility Name: Not reported
Alternate Facility Address: Not reported
Alternate Facility State: Not reported

Map ID
Direction
Distance
Elevation

MAP FINDINGS

Site

Database(s)

EDR ID Number
EPA ID Number

GENERAL SERVICES ADMINISTRATION (Continued)

S109753058

Alternate Facility Date: Not reported

N61
SW
1/8-1/4
0.241 mi.
1273 ft.

WILLIAM R COTTER FED BLDG
135 HIGH ST
HARTFORD, CT 06103
Site 5 of 6 in cluster N

CT UST U002028070
N/A

Relative:
Higher
Actual:
76 ft.

UST:
Name: WILLIAM R COTTER FED BLDG
Address: 135 HIGH ST
Address 2: Not reported
City,State,Zip: HARTFORD 06103
Facility ID: 64-4449
Substance: Heating Oil(on-site consumption)
Last Use Date: 03/01/1994
Tank ID: A1
Closure Status: Tank was Removed From Ground
Compartment ID: a
Tank Status: Permanently Closed
Secondary Material: Not reported
Tank Material: Asphalt Coated or Bare Steel
Capacity: 15000
Install Date: 07/01/1979
Overfill Installed: Not reported
Pipe Material: Other (Specify)
Pipe Mode Description: Not reported
Spill Installed: Not reported
Latitude: 41.76975
Longitude: -72.6798
Tank Latitude: 41.76975
Tank Longitude: -72.6798

Contact:
Facility ID: 64-4449
Owner Name: GSA
Owner Address: 450 MAIN ST
Owner Address 2: Not reported
Owner Phone: (203) 722-3540
Owner Phone Ext: Not reported
Owner City/State/Zip: NEW HAVEN, CT 065141911
Affiliation Type: Owner
Contact Name: Not reported
Contact Title: Not reported
Contact Email: Not reported

Facility ID: 64-4449
Owner Name: GSA
Owner Address: 450 MAIN ST
Owner Address 2: Not reported
Owner Phone: Not reported
Owner Phone Ext: Not reported
Owner City/State/Zip: NEW HAVEN, CT 065141911
Affiliation Type: Registrant
Contact Name: Not reported
Contact Title: Not reported
Contact Email: Not reported

Map ID
Direction
Distance
Elevation

MAP FINDINGS

Site

Database(s)

EDR ID Number
EPA ID Number

WILLIAM R COTTER FED BLDG (Continued)

U002028070

Name: WILLIAM R COTTER FED BLDG
Address: 135 HIGH ST
Address 2: Not reported
City,State,Zip: HARTFORD 06103
Facility ID: 64-4449
Substance: Heating Oil(on-site consumption)
Last Use Date: Not reported
Tank ID: A1R1
Closure Status: Not reported
Compartment ID: a
Tank Status: Currently In Use
Secondary Material: Double Walled
Tank Material: Fiberglass Reinforced Plastic
Capacity: 15000
Install Date: 05/01/1994
Overfill Installed: Not reported
Pipe Material: Other (Specify)
Pipe Mode Description: Double Walled
Spill Installed: Not reported
Latitude: 41.76975
Longitude: -72.6798
Tank Latitude: 41.76975
Tank Longitude: -72.6798

Contact:

Facility ID: 64-4449
Owner Name: GSA
Owner Address: 450 MAIN ST
Owner Address 2: Not reported
Owner Phone: (203) 722-3540
Owner Phone Ext: Not reported
Owner City/State/Zip: NEW HAVEN, CT 065141911
Affiliation Type: Owner
Contact Name: Not reported
Contact Title: Not reported
Contact Email: Not reported

Facility ID: 64-4449
Owner Name: GSA
Owner Address: 450 MAIN ST
Owner Address 2: Not reported
Owner Phone: Not reported
Owner Phone Ext: Not reported
Owner City/State/Zip: NEW HAVEN, CT 065141911
Affiliation Type: Registrant
Contact Name: Not reported
Contact Title: Not reported
Contact Email: Not reported

Map ID
Direction
Distance
Elevation

MAP FINDINGS

Site

Database(s)

EDR ID Number
EPA ID Number

**O62
NW
1/8-1/4
0.250 mi.
1318 ft.**

**HARBOR PETROLEUM OF N E
215 ALBANY AVE
HARTFORD, CT**

**CT MANIFEST S126358103
N/A**

Site 1 of 6 in cluster O

**Relative:
Higher**

CT MANIFEST:

**Actual:
71 ft.**

Name: HARBOR PETROLEUM OF N E
Address: 215 ALBANY AVE
Phone: Not reported
Country: Not reported
Manifest ID: 000203575UIS
EPA ID: CRW

Hazardous Waste Manifest:

Year: 2009
Manifest: 000203575UIS
EPA ID: CRW
Generator Mailing Address: Not reported
Generator City,State,Zip: Not reported
Discrepancies: Not reported
Date Shipped: 2009-12-02
Date Received: Not reported
Transporter 2 Date: Not reported
TSDf EPA ID: Not reported
TSDf Name: Not reported
TSDf Address: Not reported
TSDf City,State,Zip: Not reported
TSDf Country: Not reported
Transporter EPA ID: Not reported
Transporter Name: Not reported
Transporter Address: Not reported
Transporter City,State,Zip: Not reported
Transporter Country: Not reported
Transporter 2 EPA ID: Not reported
Transporter 2 Name: Not reported
Transporter 2 Address: Not reported
Transporter 2 City,State,Zip: Not reported
Transporter 2 Country: Not reported
US DOT Description: Not reported
Number of Containers: Not reported
Container Type: Not reported
Quantity/Weight/Volume: /
Batch Number: Not reported
EPA Waste Codes: - Not reported
Copies: Not reported
Alternate Facility Name: Not reported
Alternate Facility Address: Not reported
Alternate Facility State: Not reported
Alternate Facility Date: Not reported

MAP FINDINGS

Map ID
 Direction
 Distance
 Elevation

Site

Database(s)

EDR ID Number
 EPA ID Number

O63 **TURK'S LLC**
NW **215 ALBANY AVE**
1/8-1/4 **HARTFORD, CT 06120**
0.250 mi.
1318 ft. **Site 2 of 6 in cluster O**

CT UST **U002174617**
 N/A

Relative:
Higher
Actual:
71 ft.

UST:
 Name: TURK'S LLC
 Address: 215 ALBANY AVE
 Address 2: Not reported
 City,State,Zip: HARTFORD 06120
 Facility ID: 64-5865
 Substance: Gasoline
 Last Use Date: 11/01/2009
 Tank ID: A1
 Closure Status: Tank was Removed From Ground
 Compartment ID: a
 Tank Status: Permanently Closed
 Secondary Material: Not reported
 Tank Material: Fiberglass Reinforced Plastic
 Capacity: 6000
 Install Date: 01/01/1980
 Overfill Installed: Not reported
 Pipe Material: Rigid Fiberglass Reinforced Plastic
 Pipe Mode Description: Not reported
 Spill Installed: Not reported
 Latitude: 41.775783
 Longitude: -72.680655
 Tank Latitude: 41.775783
 Tank Longitude: -72.680655

Contact:
 Facility ID: 64-5865
 Owner Name: TURK'S, LLC
 Owner Address: 215 ALBANY AVE
 Owner Address 2: Not reported
 Owner Phone: (860) 722-9445
 Owner Phone Ext: Not reported
 Owner City/State/Zip: HARTFORD, CT 061202805
 Affiliation Type: Billing Contact
 Contact Name: ERDAL D. KUPUC
 Contact Title: Not reported
 Contact Email: Not reported

Facility ID: 64-5865
 Owner Name: TURK'S, LLC
 Owner Address: 215 ALBANY AVE
 Owner Address 2: Not reported
 Owner Phone: (860) 722-9445
 Owner Phone Ext: Not reported
 Owner City/State/Zip: HARTFORD, CT 061202805
 Affiliation Type: Operator
 Contact Name: ERDAL D. KUPUC
 Contact Title: Not reported
 Contact Email: Not reported

Facility ID: 64-5865
 Owner Name: TURK'S, LLC
 Owner Address: 215 ALBANY AVE
 Owner Address 2: Not reported

Map ID
Direction
Distance
Elevation

MAP FINDINGS

Site

Database(s)

EDR ID Number
EPA ID Number

TURK'S LLC (Continued)

U002174617

Owner Phone: (860) 722-9445
Owner Phone Ext: Not reported
Owner City/State/Zip: HARTFORD, CT 061202805
Affiliation Type: Owner
Contact Name: ERDAL D. KUPUC
Contact Title: Not reported
Contact Email: Not reported

Facility ID: 64-5865
Owner Name: TURK'S, LLC
Owner Address: 215 ALBANY AVE
Owner Address 2: Not reported
Owner Phone: (860) 722-9445
Owner Phone Ext: Not reported
Owner City/State/Zip: HARTFORD, CT 061202805
Affiliation Type: Primary Contact
Contact Name: ERDAL D. KUPUC
Contact Title: Not reported
Contact Email: Not reported

Facility ID: 64-5865
Owner Name: TURK'S, LLC
Owner Address: 215 ALBANY AVE
Owner Address 2: Not reported
Owner Phone: (860) 722-9445
Owner Phone Ext: Not reported
Owner City/State/Zip: HARTFORD, CT 061202805
Affiliation Type: Property Owner
Contact Name: ERDAL D. KUPUC
Contact Title: Not reported
Contact Email: Not reported

Facility ID: 64-5865
Owner Name: TURK'S, LLC
Owner Address: 215 ALBANY AVE
Owner Address 2: Not reported
Owner Phone: (860) 722-9445
Owner Phone Ext: Not reported
Owner City/State/Zip: HARTFORD, CT 061202805
Affiliation Type: Registrant
Contact Name: ERDAL D. KUPUC
Contact Title: Not reported
Contact Email: Not reported

Facility ID: 64-5865
Owner Name: ERDAL D. KUPUC
Owner Address: 215 Albany Ave.
Owner Address 2: Not reported
Owner Phone: (860) 722-9445
Owner Phone Ext: Not reported
Owner City/State/Zip: Hartford, CT
Affiliation Type: Class B Operator
Contact Name: .
Contact Title: Not reported
Contact Email: Not reported

Facility ID: 64-5865

Map ID
Direction
Distance
Elevation

MAP FINDINGS

Site

Database(s)

EDR ID Number
EPA ID Number

TURK'S LLC (Continued)

U002174617

Owner Name: ERDAL D. KUPUC
Owner Address: 215 Albany Ave.
Owner Address 2: Not reported
Owner Phone: (860) 722-9445
Owner Phone Ext: Not reported
Owner City/State/Zip: Hartford, CT
Affiliation Type: Class A Operator
Contact Name: .
Contact Title: Not reported
Contact Email: Not reported

Name: TURK'S LLC
Address: 215 ALBANY AVE
Address 2: Not reported
City,State,Zip: HARTFORD 06120
Facility ID: 64-5865
Substance: Gasoline
Last Use Date: 11/01/2009
Tank ID: B2
Closure Status: Tank was Removed From Ground
Compartment ID: a
Tank Status: Permanently Closed
Secondary Material: Not reported
Tank Material: Fiberglass Reinforced Plastic
Capacity: 8000
Install Date: 01/01/1980
Overfill Installed: Not reported
Pipe Material: Rigid Fiberglass Reinforced Plastic
Pipe Mode Description: Not reported
Spill Installed: Not reported
Latitude: 41.775783
Longitude: -72.680655
Tank Latitude: 41.775783
Tank Longitude: -72.680655

Contact:
Facility ID: 64-5865
Owner Name: TURK'S, LLC
Owner Address: 215 ALBANY AVE
Owner Address 2: Not reported
Owner Phone: (860) 722-9445
Owner Phone Ext: Not reported
Owner City/State/Zip: HARTFORD, CT 061202805
Affiliation Type: Billing Contact
Contact Name: ERDAL D. KUPUC
Contact Title: Not reported
Contact Email: Not reported

Facility ID: 64-5865
Owner Name: TURK'S, LLC
Owner Address: 215 ALBANY AVE
Owner Address 2: Not reported
Owner Phone: (860) 722-9445
Owner Phone Ext: Not reported
Owner City/State/Zip: HARTFORD, CT 061202805
Affiliation Type: Operator
Contact Name: ERDAL D. KUPUC

Map ID
Direction
Distance
Elevation

MAP FINDINGS

Site

Database(s)

EDR ID Number
EPA ID Number

TURK'S LLC (Continued)

U002174617

Contact Title:	Not reported
Contact Email:	Not reported
Facility ID:	64-5865
Owner Name:	TURK'S, LLC
Owner Address:	215 ALBANY AVE
Owner Address 2:	Not reported
Owner Phone:	(860) 722-9445
Owner Phone Ext:	Not reported
Owner City/State/Zip:	HARTFORD, CT 061202805
Affiliation Type:	Owner
Contact Name:	ERDAL D. KUPUC
Contact Title:	Not reported
Contact Email:	Not reported
Facility ID:	64-5865
Owner Name:	TURK'S, LLC
Owner Address:	215 ALBANY AVE
Owner Address 2:	Not reported
Owner Phone:	(860) 722-9445
Owner Phone Ext:	Not reported
Owner City/State/Zip:	HARTFORD, CT 061202805
Affiliation Type:	Primary Contact
Contact Name:	ERDAL D. KUPUC
Contact Title:	Not reported
Contact Email:	Not reported
Facility ID:	64-5865
Owner Name:	TURK'S, LLC
Owner Address:	215 ALBANY AVE
Owner Address 2:	Not reported
Owner Phone:	(860) 722-9445
Owner Phone Ext:	Not reported
Owner City/State/Zip:	HARTFORD, CT 061202805
Affiliation Type:	Property Owner
Contact Name:	ERDAL D. KUPUC
Contact Title:	Not reported
Contact Email:	Not reported
Facility ID:	64-5865
Owner Name:	TURK'S, LLC
Owner Address:	215 ALBANY AVE
Owner Address 2:	Not reported
Owner Phone:	(860) 722-9445
Owner Phone Ext:	Not reported
Owner City/State/Zip:	HARTFORD, CT 061202805
Affiliation Type:	Registrant
Contact Name:	ERDAL D. KUPUC
Contact Title:	Not reported
Contact Email:	Not reported
Facility ID:	64-5865
Owner Name:	ERDAL D. KUPUC
Owner Address:	215 Albany Ave.
Owner Address 2:	Not reported
Owner Phone:	(860) 722-9445
Owner Phone Ext:	Not reported

Map ID
Direction
Distance
Elevation

MAP FINDINGS

Site

Database(s)

EDR ID Number
EPA ID Number

TURK'S LLC (Continued)

U002174617

Owner City/State/Zip: Hartford, CT
Affiliation Type: Class B Operator
Contact Name: .
Contact Title: Not reported
Contact Email: Not reported

Facility ID: 64-5865
Owner Name: ERDAL D. KUPUC
Owner Address: 215 Albany Ave.
Owner Address 2: Not reported
Owner Phone: (860) 722-9445
Owner Phone Ext: Not reported
Owner City/State/Zip: Hartford, CT
Affiliation Type: Class A Operator
Contact Name: .
Contact Title: Not reported
Contact Email: Not reported

Name: TURK'S LLC
Address: 215 ALBANY AVE
Address 2: Not reported
City,State,Zip: HARTFORD 06120
Facility ID: 64-5865
Substance: Gasoline
Last Use Date: Not reported
Tank ID: C3
Closure Status: Tank was Abandoned in Ground
Compartment ID: a
Tank Status: Permanently Closed
Secondary Material: Not reported
Tank Material: Fiberglass Reinforced Plastic
Capacity: 10000
Install Date: 01/01/1980
Overfill Installed: Not reported
Pipe Material: Rigid Fiberglass Reinforced Plastic
Pipe Mode Description: Not reported
Spill Installed: Not reported
Latitude: 41.775783
Longitude: -72.680655
Tank Latitude: 41.775783
Tank Longitude: -72.680655

Contact:
Facility ID: 64-5865
Owner Name: TURK'S, LLC
Owner Address: 215 ALBANY AVE
Owner Address 2: Not reported
Owner Phone: (860) 722-9445
Owner Phone Ext: Not reported
Owner City/State/Zip: HARTFORD, CT 061202805
Affiliation Type: Billing Contact
Contact Name: ERDAL D. KUPUC
Contact Title: Not reported
Contact Email: Not reported

Facility ID: 64-5865
Owner Name: TURK'S, LLC

Map ID
Direction
Distance
Elevation

MAP FINDINGS

Site

Database(s)

EDR ID Number
EPA ID Number

TURK'S LLC (Continued)

U002174617

Owner Address: 215 ALBANY AVE
Owner Address 2: Not reported
Owner Phone: (860) 722-9445
Owner Phone Ext: Not reported
Owner City/State/Zip: HARTFORD, CT 061202805
Affiliation Type: Operator
Contact Name: ERDAL D. KUPUC
Contact Title: Not reported
Contact Email: Not reported

Facility ID: 64-5865
Owner Name: TURK'S, LLC
Owner Address: 215 ALBANY AVE
Owner Address 2: Not reported
Owner Phone: (860) 722-9445
Owner Phone Ext: Not reported
Owner City/State/Zip: HARTFORD, CT 061202805
Affiliation Type: Owner
Contact Name: ERDAL D. KUPUC
Contact Title: Not reported
Contact Email: Not reported

Facility ID: 64-5865
Owner Name: TURK'S, LLC
Owner Address: 215 ALBANY AVE
Owner Address 2: Not reported
Owner Phone: (860) 722-9445
Owner Phone Ext: Not reported
Owner City/State/Zip: HARTFORD, CT 061202805
Affiliation Type: Primary Contact
Contact Name: ERDAL D. KUPUC
Contact Title: Not reported
Contact Email: Not reported

Facility ID: 64-5865
Owner Name: TURK'S, LLC
Owner Address: 215 ALBANY AVE
Owner Address 2: Not reported
Owner Phone: (860) 722-9445
Owner Phone Ext: Not reported
Owner City/State/Zip: HARTFORD, CT 061202805
Affiliation Type: Property Owner
Contact Name: ERDAL D. KUPUC
Contact Title: Not reported
Contact Email: Not reported

Facility ID: 64-5865
Owner Name: TURK'S, LLC
Owner Address: 215 ALBANY AVE
Owner Address 2: Not reported
Owner Phone: (860) 722-9445
Owner Phone Ext: Not reported
Owner City/State/Zip: HARTFORD, CT 061202805
Affiliation Type: Registrant
Contact Name: ERDAL D. KUPUC
Contact Title: Not reported
Contact Email: Not reported

Map ID
Direction
Distance
Elevation

MAP FINDINGS

Site

Database(s)

EDR ID Number
EPA ID Number

TURK'S LLC (Continued)

U002174617

Facility ID: 64-5865
Owner Name: ERDAL D. KUPUC
Owner Address: 215 Albany Ave.
Owner Address 2: Not reported
Owner Phone: (860) 722-9445
Owner Phone Ext: Not reported
Owner City/State/Zip: Hartford, CT
Affiliation Type: Class B Operator
Contact Name: .
Contact Title: Not reported
Contact Email: Not reported

Facility ID: 64-5865
Owner Name: ERDAL D. KUPUC
Owner Address: 215 Albany Ave.
Owner Address 2: Not reported
Owner Phone: (860) 722-9445
Owner Phone Ext: Not reported
Owner City/State/Zip: Hartford, CT
Affiliation Type: Class A Operator
Contact Name: .
Contact Title: Not reported
Contact Email: Not reported

Name: TURK'S LLC
Address: 215 ALBANY AVE
Address 2: Not reported
City,State,Zip: HARTFORD 06120
Facility ID: 64-5865
Substance: Gasoline
Last Use Date: Not reported
Tank ID: D4
Closure Status: Tank was Abandoned in Ground
Compartment ID: a
Tank Status: Permanently Closed
Secondary Material: Not reported
Tank Material: Fiberglass Reinforced Plastic
Capacity: 1000
Install Date: 02/01/1986
Overfill Installed: Not reported
Pipe Material: Rigid Fiberglass Reinforced Plastic
Pipe Mode Description: Not reported
Spill Installed: Not reported
Latitude: 41.775783
Longitude: -72.680655
Tank Latitude: 41.775783
Tank Longitude: -72.680655

Contact:
Facility ID: 64-5865
Owner Name: TURK'S, LLC
Owner Address: 215 ALBANY AVE
Owner Address 2: Not reported
Owner Phone: (860) 722-9445
Owner Phone Ext: Not reported
Owner City/State/Zip: HARTFORD, CT 061202805
Affiliation Type: Billing Contact

Map ID
Direction
Distance
Elevation

MAP FINDINGS

Site

Database(s)

EDR ID Number
EPA ID Number

TURK'S LLC (Continued)

U002174617

Contact Name: ERDAL D. KUPUC
Contact Title: Not reported
Contact Email: Not reported

Facility ID: 64-5865
Owner Name: TURK'S, LLC
Owner Address: 215 ALBANY AVE
Owner Address 2: Not reported
Owner Phone: (860) 722-9445
Owner Phone Ext: Not reported
Owner City/State/Zip: HARTFORD, CT 061202805
Affiliation Type: Operator
Contact Name: ERDAL D. KUPUC
Contact Title: Not reported
Contact Email: Not reported

Facility ID: 64-5865
Owner Name: TURK'S, LLC
Owner Address: 215 ALBANY AVE
Owner Address 2: Not reported
Owner Phone: (860) 722-9445
Owner Phone Ext: Not reported
Owner City/State/Zip: HARTFORD, CT 061202805
Affiliation Type: Owner
Contact Name: ERDAL D. KUPUC
Contact Title: Not reported
Contact Email: Not reported

Facility ID: 64-5865
Owner Name: TURK'S, LLC
Owner Address: 215 ALBANY AVE
Owner Address 2: Not reported
Owner Phone: (860) 722-9445
Owner Phone Ext: Not reported
Owner City/State/Zip: HARTFORD, CT 061202805
Affiliation Type: Primary Contact
Contact Name: ERDAL D. KUPUC
Contact Title: Not reported
Contact Email: Not reported

Facility ID: 64-5865
Owner Name: TURK'S, LLC
Owner Address: 215 ALBANY AVE
Owner Address 2: Not reported
Owner Phone: (860) 722-9445
Owner Phone Ext: Not reported
Owner City/State/Zip: HARTFORD, CT 061202805
Affiliation Type: Property Owner
Contact Name: ERDAL D. KUPUC
Contact Title: Not reported
Contact Email: Not reported

Facility ID: 64-5865
Owner Name: TURK'S, LLC
Owner Address: 215 ALBANY AVE
Owner Address 2: Not reported
Owner Phone: (860) 722-9445

Map ID
Direction
Distance
Elevation

MAP FINDINGS

Site

Database(s)

EDR ID Number
EPA ID Number

TURK'S LLC (Continued)

U002174617

Owner Phone Ext: Not reported
Owner City/State/Zip: HARTFORD, CT 061202805
Affiliation Type: Registrant
Contact Name: ERDAL D. KUPUC
Contact Title: Not reported
Contact Email: Not reported

Facility ID: 64-5865
Owner Name: ERDAL D. KUPUC
Owner Address: 215 Albany Ave.
Owner Address 2: Not reported
Owner Phone: (860) 722-9445
Owner Phone Ext: Not reported
Owner City/State/Zip: Hartford, CT
Affiliation Type: Class B Operator
Contact Name: .
Contact Title: Not reported
Contact Email: Not reported

Facility ID: 64-5865
Owner Name: ERDAL D. KUPUC
Owner Address: 215 Albany Ave.
Owner Address 2: Not reported
Owner Phone: (860) 722-9445
Owner Phone Ext: Not reported
Owner City/State/Zip: Hartford, CT
Affiliation Type: Class A Operator
Contact Name: .
Contact Title: Not reported
Contact Email: Not reported

Name: TURK'S LLC
Address: 215 ALBANY AVE
Address 2: Not reported
City,State,Zip: HARTFORD 06120
Facility ID: 64-5865
Substance: Gasoline
Last Use Date: Not reported
Tank ID: E5
Closure Status: Not reported
Compartment ID: a
Tank Status: Currently In Use
Secondary Material: Double Walled
Tank Material: Fiberglass Reinforced Plastic
Capacity: 14000
Install Date: 01/01/2010
Overfill Installed: Ball Float Device
Pipe Material: Flexible Plastic
Pipe Mode Description: Containment Sumps @ Tanks,Double Walled
Spill Installed: Spill Bucket
Latitude: 41.775783
Longitude: -72.680655
Tank Latitude: 41.775783
Tank Longitude: -72.680655

Contact:
Facility ID: 64-5865

Map ID
Direction
Distance
Elevation

MAP FINDINGS

Site

Database(s)

EDR ID Number
EPA ID Number

TURK'S LLC (Continued)

U002174617

Owner Name: TURK'S, LLC
Owner Address: 215 ALBANY AVE
Owner Address 2: Not reported
Owner Phone: (860) 722-9445
Owner Phone Ext: Not reported
Owner City/State/Zip: HARTFORD, CT 061202805
Affiliation Type: Billing Contact
Contact Name: ERDAL D. KUPUC
Contact Title: Not reported
Contact Email: Not reported

Facility ID: 64-5865
Owner Name: TURK'S, LLC
Owner Address: 215 ALBANY AVE
Owner Address 2: Not reported
Owner Phone: (860) 722-9445
Owner Phone Ext: Not reported
Owner City/State/Zip: HARTFORD, CT 061202805
Affiliation Type: Operator
Contact Name: ERDAL D. KUPUC
Contact Title: Not reported
Contact Email: Not reported

Facility ID: 64-5865
Owner Name: TURK'S, LLC
Owner Address: 215 ALBANY AVE
Owner Address 2: Not reported
Owner Phone: (860) 722-9445
Owner Phone Ext: Not reported
Owner City/State/Zip: HARTFORD, CT 061202805
Affiliation Type: Owner
Contact Name: ERDAL D. KUPUC
Contact Title: Not reported
Contact Email: Not reported

Facility ID: 64-5865
Owner Name: TURK'S, LLC
Owner Address: 215 ALBANY AVE
Owner Address 2: Not reported
Owner Phone: (860) 722-9445
Owner Phone Ext: Not reported
Owner City/State/Zip: HARTFORD, CT 061202805
Affiliation Type: Primary Contact
Contact Name: ERDAL D. KUPUC
Contact Title: Not reported
Contact Email: Not reported

Facility ID: 64-5865
Owner Name: TURK'S, LLC
Owner Address: 215 ALBANY AVE
Owner Address 2: Not reported
Owner Phone: (860) 722-9445
Owner Phone Ext: Not reported
Owner City/State/Zip: HARTFORD, CT 061202805
Affiliation Type: Property Owner
Contact Name: ERDAL D. KUPUC
Contact Title: Not reported

Map ID
Direction
Distance
Elevation

MAP FINDINGS

Site

Database(s) EDR ID Number
EPA ID Number

TURK'S LLC (Continued)

U002174617

Contact Email: Not reported

Facility ID: 64-5865
Owner Name: TURK'S, LLC
Owner Address: 215 ALBANY AVE
Owner Address 2: Not reported
Owner Phone: (860) 722-9445
Owner Phone Ext: Not reported
Owner City/State/Zip: HARTFORD, CT 061202805
Affiliation Type: Registrant
Contact Name: ERDAL D. KUPUC
Contact Title: Not reported
Contact Email: Not reported

Facility ID: 64-5865
Owner Name: ERDAL D. KUPUC
Owner Address: 215 Albany Ave.
Owner Address 2: Not reported
Owner Phone: (860) 722-9445
Owner Phone Ext: Not reported
Owner City/State/Zip: Hartford, CT
Affiliation Type: Class B Operator
Contact Name: .
Contact Title: Not reported
Contact Email: Not reported

Facility ID: 64-5865
Owner Name: ERDAL D. KUPUC
Owner Address: 215 Albany Ave.
Owner Address 2: Not reported
Owner Phone: (860) 722-9445
Owner Phone Ext: Not reported
Owner City/State/Zip: Hartford, CT
Affiliation Type: Class A Operator
Contact Name: .
Contact Title: Not reported
Contact Email: Not reported

Name: TURK'S LLC
Address: 215 ALBANY AVE
Address 2: Not reported
City,State,Zip: HARTFORD 06120
Facility ID: 64-5865
Substance: Gasoline
Last Use Date: Not reported
Tank ID: E5
Closure Status: Not reported
Compartment ID: b
Tank Status: Currently In Use
Secondary Material: Double Walled
Tank Material: Fiberglass Reinforced Plastic
Capacity: 6000
Install Date: 01/01/2010
Overflow Installed: Ball Float Device
Pipe Material: Flexible Plastic
Pipe Mode Description: Containment Sumps @ Tanks,Double Walled

Map ID
Direction
Distance
Elevation

MAP FINDINGS

Site

Database(s)

EDR ID Number
EPA ID Number

TURK'S LLC (Continued)

U002174617

Spill Installed: Spill Bucket
Latitude: 41.775783
Longitude: -72.680655
Tank Latitude: 41.775783
Tank Longitude: -72.680655

Contact:

Facility ID: 64-5865
Owner Name: TURK'S, LLC
Owner Address: 215 ALBANY AVE
Owner Address 2: Not reported
Owner Phone: (860) 722-9445
Owner Phone Ext: Not reported
Owner City/State/Zip: HARTFORD, CT 061202805
Affiliation Type: Billing Contact
Contact Name: ERDAL D. KUPUC
Contact Title: Not reported
Contact Email: Not reported

Facility ID: 64-5865
Owner Name: TURK'S, LLC
Owner Address: 215 ALBANY AVE
Owner Address 2: Not reported
Owner Phone: (860) 722-9445
Owner Phone Ext: Not reported
Owner City/State/Zip: HARTFORD, CT 061202805
Affiliation Type: Operator
Contact Name: ERDAL D. KUPUC
Contact Title: Not reported
Contact Email: Not reported

Facility ID: 64-5865
Owner Name: TURK'S, LLC
Owner Address: 215 ALBANY AVE
Owner Address 2: Not reported
Owner Phone: (860) 722-9445
Owner Phone Ext: Not reported
Owner City/State/Zip: HARTFORD, CT 061202805
Affiliation Type: Owner
Contact Name: ERDAL D. KUPUC
Contact Title: Not reported
Contact Email: Not reported

Facility ID: 64-5865
Owner Name: TURK'S, LLC
Owner Address: 215 ALBANY AVE
Owner Address 2: Not reported
Owner Phone: (860) 722-9445
Owner Phone Ext: Not reported
Owner City/State/Zip: HARTFORD, CT 061202805
Affiliation Type: Primary Contact
Contact Name: ERDAL D. KUPUC
Contact Title: Not reported
Contact Email: Not reported

Facility ID: 64-5865
Owner Name: TURK'S, LLC
Owner Address: 215 ALBANY AVE

Map ID
Direction
Distance
Elevation

MAP FINDINGS

Site

Database(s)

EDR ID Number
EPA ID Number

TURK'S LLC (Continued)

U002174617

Owner Address 2: Not reported
Owner Phone: (860) 722-9445
Owner Phone Ext: Not reported
Owner City/State/Zip: HARTFORD, CT 061202805
Affiliation Type: Property Owner
Contact Name: ERDAL D. KUPUC
Contact Title: Not reported
Contact Email: Not reported

Facility ID: 64-5865
Owner Name: TURK'S, LLC
Owner Address: 215 ALBANY AVE
Owner Address 2: Not reported
Owner Phone: (860) 722-9445
Owner Phone Ext: Not reported
Owner City/State/Zip: HARTFORD, CT 061202805
Affiliation Type: Registrant
Contact Name: ERDAL D. KUPUC
Contact Title: Not reported
Contact Email: Not reported

Facility ID: 64-5865
Owner Name: ERDAL D. KUPUC
Owner Address: 215 Albany Ave.
Owner Address 2: Not reported
Owner Phone: (860) 722-9445
Owner Phone Ext: Not reported
Owner City/State/Zip: Hartford, CT
Affiliation Type: Class B Operator
Contact Name: .
Contact Title: Not reported
Contact Email: Not reported

Facility ID: 64-5865
Owner Name: ERDAL D. KUPUC
Owner Address: 215 Albany Ave.
Owner Address 2: Not reported
Owner Phone: (860) 722-9445
Owner Phone Ext: Not reported
Owner City/State/Zip: Hartford, CT
Affiliation Type: Class A Operator
Contact Name: .
Contact Title: Not reported
Contact Email: Not reported

**O64
NW
1/8-1/4
0.250 mi.
1318 ft.**

**HARBOR PETROLEUM OF N E
215 ALBANY AVE
HARTFORD, CT
Site 3 of 6 in cluster O**

**CT MANIFEST S126363104
N/A**

**Relative:
Higher**

CT MANIFEST:

**Actual:
71 ft.**

Name: HARBOR PETROLEUM OF N E
Address: 215 ALBANY AVE
Phone: Not reported
Country: Not reported
Manifest ID: 000203881UIS

Map ID
Direction
Distance
Elevation

MAP FINDINGS

Site

Database(s)

EDR ID Number
EPA ID Number

HARBOR PETROLEUM OF N E (Continued)

S126363104

EPA ID:	CTP000031061
Hazardous Waste Manifest:	
Year:	2009
Manifest:	000203575UIS
EPA ID:	CRW
Generator Mailing Address:	Not reported
Generator City,State,Zip:	Not reported
Discrepancies:	Not reported
Date Shipped:	2009-12-02
Date Received:	Not reported
Transporter 2 Date:	Not reported
TSDf EPA ID:	Not reported
TSDf Name:	Not reported
TSDf Address:	Not reported
TSDf City,State,Zip:	Not reported
TSDf Country:	Not reported
Transporter EPA ID:	Not reported
Transporter Name:	Not reported
Transporter Address:	Not reported
Transporter City,State,Zip:	Not reported
Transporter Country:	Not reported
Transporter 2 EPA ID:	Not reported
Transporter 2 Name:	Not reported
Transporter 2 Address:	Not reported
Transporter 2 City,State,Zip:	Not reported
Transporter 2 Country:	Not reported
US DOT Description:	Not reported
Number of Containers:	Not reported
Container Type:	Not reported
Quantity/Weight/Volume:	/
Batch Number:	Not reported
EPA Waste Codes:	- Not reported
Copies:	Not reported
Alternate Facility Name:	Not reported
Alternate Facility Address:	Not reported
Alternate Facility State:	Not reported
Alternate Facility Date:	Not reported
Year:	2009
Manifest:	000203881UIS
EPA ID:	CTP000031061
Generator Mailing Address:	Not reported
Generator City,State,Zip:	Not reported
Discrepancies:	Not reported
Date Shipped:	2009-12-05
Date Received:	Not reported
Transporter 2 Date:	Not reported
TSDf EPA ID:	Not reported
TSDf Name:	Not reported
TSDf Address:	Not reported
TSDf City,State,Zip:	Not reported
TSDf Country:	Not reported
Transporter EPA ID:	Not reported
Transporter Name:	Not reported
Transporter Address:	Not reported
Transporter City,State,Zip:	Not reported
Transporter Country:	Not reported

Map ID
 Direction
 Distance
 Elevation

MAP FINDINGS

Site

Database(s)

EDR ID Number
 EPA ID Number

HARBOR PETROLEUM OF N E (Continued)

S126363104

Transporter 2 EPA ID:	Not reported
Transporter 2 Name:	Not reported
Transporter 2 Address:	Not reported
Transporter 2 City,State,Zip:	Not reported
Transporter 2 Country:	Not reported
US DOT Description:	Not reported
Number of Containers:	Not reported
Container Type:	Not reported
Quantity/Weight/Volume:	/
Batch Number:	Not reported
EPA Waste Codes:	- Not reported
Copies:	Not reported
Alternate Facility Name:	Not reported
Alternate Facility Address:	Not reported
Alternate Facility State:	Not reported
Alternate Facility Date:	Not reported

**O65
 NW
 1/8-1/4
 0.250 mi.
 1318 ft.**

**TURKS LLC
 215 ALBANY AVE
 HARTFORD, CT 06103
 Site 4 of 6 in cluster O**

**CT LUST S109754577
 CT SPILLS N/A
 CT MANIFEST**

**Relative:
 Higher
 Actual:
 71 ft.**

LUST:	
Name:	Not reported
Name 2:	Not reported
Address:	215 ALBANY AVENUE
Address 2:	Not reported
City,State,Zip:	HARTFORD, CT
LUST Case Id:	59339
Release Date:	12/04/2009
Site Case ID:	64-5865
Substance:	Gasoline
Release Source:	Unknown
Release Cause:	Unknown
Release Identified:	Removal/Closure
Case Number:	2009-06907
Release Quantity:	Unknown
Facility City Number:	Not reported

Detail As of 06/2020:	
Name:	VALERO BRANDED STATION
Name 2:	Not reported
Address:	215 ALBANY AVENUE
City,State,Zip:	HARTFORD, CT 061202805
Address 2:	Not reported
LUST Id:	0
UST Facility Id:	5865
LUST Case Id:	59339
Lust Status:	Lust Completed
Processing Status:	Not reported
EPA Reportable:	True
Motor Fuel:	True
Diesel:	True
Gasoline:	True
Other:	False
Other Release:	Not reported

Map ID
Direction
Distance
Elevation

MAP FINDINGS

Site

Database(s)

EDR ID Number
EPA ID Number

TURKS LLC (Continued)

S109754577

No Release:	False
Leak:	False
Tank:	True
Piping:	False
Overfill:	False
Removal:	True
Incident Date:	12/04/2009
Entry Date:	12/08/2009
Site Case Id:	200906907
UST Site Id:	0
Cost Recovery Spill Case #:	0
Old SITS Number:	0
Case Log Id:	0
Monthly Report Id:	0
UST Owner Id:	2134
LUST Owner Id:	FBB
UST Event Id:	0
Contact Info:	Not reported
Contact EMail:	Not reported
Site Contact City,St,Zip:	124, CT 06483
2nd Contact:	David Lis (Apex Environmental, Inc.)
2nd Contact EMail:	dllis@apexcos.com
2nd Contact Address:	58H Connecticut Avenue
2nd Contact City,St,Zip:	132, CT 060743476
2nd Contact Address 2:	Not reported
2nd Contact City 2:	South Windsor
2nd Contact Phone Number:	8607943140
2nd Contact Fax Number:	8602821800
2nd Contact Type:	Not reported
Facility City Num:	64
Site Contact:	Rick Mangione (Sal Mangione & Sons Construction Co.)
Site Contact Address:	581 North main Street
Site Contact Add 2:	Not reported
Site Contact City 2:	Seymour
Site Contact Phone:	Not reported
Site Contact Fax:	Not reported
Site Contact Type:	Not reported
Department Contact 1:	Not reported
Department Contact 2:	Not reported
Referral Source:	Not reported
Offsite Source:	False
Date Referred:	Not reported
Emergency:	False
Private Heating Fuel:	False
Commercial Heating Fuel:	False
Commercial HF < 2100 Gal.:	False
Commercial HF > 2100 Gal.:	False
Commercial HF - Size Unk:	False
No LUST Site:	False
Cost Recvry Prgm Candidate:	False
OCSR Complete:	False
Follow Up Flag:	False
Alternate Water Supply:	False
Relocation:	False
Responsible Party:	False
Responsible EMail:	Not reported
Resp Party Name:	Turk's, LLC

Map ID
Direction
Distance
Elevation

MAP FINDINGS

Site

Database(s)

EDR ID Number
EPA ID Number

TURKS LLC (Continued)

S109754577

Resp Party Address:	215 Albany Avenue
Resp Party City,St,Zip:	CT 061202805
Resp Party Town Number:	Not reported
Resp Party Phone:	8607728005
Resp Party Fax:	Not reported
Resp Party Name 2:	DB Companies?
Resp Party Address 2:	Not reported
Resp Party Phone 2:	Not reported
Investigator Id:	56
Follow Update:	Not reported
Area Lextent:	Not reported
Annual Precipitation:	Not reported
Affected Population:	Not reported
Population Setting:	Not reported
Ground Water Direction:	Not reported
Ground Water Gradient:	Not reported
Hydro Basin:	Not reported
Drastic:	Not reported
Geo Setting:	Not reported
Ground Water Classification:	GB
Receptor:	Not reported
Ground Water Flow Direction:	Not reported
Ground Water Depth:	9 ftbg
Areas Of Concern:	Not reported
Free Product Inches:	0
Fund Date:	Not reported
Fund Planned:	No
Fund Obligated:	No
Fund Outlaid:	No
Fund Judgment:	No
Fund Recovered:	No
Cellar Borings:	False
Install Micro Wells:	False
Ground Water Sample:	True
Soil Sample:	True
Soil Gas:	False
Site Inspect:	False
Soil Excavate:	True
Geo Probe:	False
Survey:	False
Potable Well Sample:	False
Sample MWS:	False
Ground Water Gauging:	False
Soil Venting:	False
Active:	True
NOV Action:	None
NOV Issued:	Not reported
NOV Due:	Not reported
NOV Received:	Not reported
NOV Closed:	Not reported
NOV Disc Date:	Not reported
NOV Issued Date:	Not reported
NOV Compliance Sched:	Not reported
NOV Admin Order:	Not reported
NOV Referred To Ag:	Not reported
Stop All NOV Actions:	False
Release Invest Rpt:	False

Map ID
Direction
Distance
Elevation

MAP FINDINGS

Site

Database(s)

EDR ID Number
EPA ID Number

TURKS LLC (Continued)

S109754577

DEP App Letter 1:	False
Correct Action Plan:	False
DEP App Letter 2:	False
Rem Sys Install:	False
Rem Sys Install Date:	Not reported
Closure Date:	Not reported
Rem Sys Monitoring Rpt:	False
Qrtly Gwater Mon Rpts:	False
Closure Req Rpt:	False
DEP Closure Letter:	False
Referred To:	Not reported
No Wells:	0
Lph Wells:	0
User Stamp:	forresta/forresta
Date Stamp:	05/04/2016
Correspondence:	Not reported
Environmental Impact:	Not reported
FollowUp:	Not reported
GW Comments:	Site is serviced by municipal water and sewer. Residential properties are located to the west/southwest abd east/southeast of property.
Location Desc:	Surficial Geology as observed during UST removal: brown silt with fine to medium sand and gravel. Bedrock Geology: Portland Arkose - classic sedimentary rock associated with redbeds, conglomerate, arkosic sandstone and shale from the Jurassic and Late Triassic age.
NOV Comments:	Not reported
Release Desc:	Not reported
Running Comments:	Spills Files and LUST Files
Work Performed:	Not reported

SPILLS:

Name:	Not reported
Address:	215 ALBANY AVE
City,State,Zip:	HARTFORD, CT
Year of Database:	2013
Case Number:	201306640
Who Took Spill:	205
Assigned To:	NO Response
Report Date:	12/13/2013
Report Time:	53:00 AM
Date Release:	12/13/2013
Time Responded:	00:00 AM
Corrective Action Taken:	Contained
Cause Info:	Container Failure
Media Info:	Ground Surface
Release Type:	petroleum
Reported By:	dispatch
Phone:	860 7228206
Representing:	hfd
Terminated:	YES
Recovd (Total):	0
Total (Water):	0
Facility Status:	CLOSED
Continuous Spill:	False
Released Substance:	GASOLINE
Qty:	~ 1.00 (Gallons)
Emergency Measure:	speedi dry

Map ID
Direction
Distance
Elevation

MAP FINDINGS

Site

Database(s)

EDR ID Number
EPA ID Number

TURKS LLC (Continued)

S109754577

Water Body: Other (none)
Discharger: unk
Telephone: Not reported
Responsible Party: Not reported
RP Address 1: Not reported
RP City,St,Zip: CT
Historic: False
Waterbody: n/a
Time Stamp: 2013-12-13 11:54:47
Sr Inspector: Cox, Michael
At Inspctor: **NO RESPONSE
User Stamp: CoxM
Comments: Not reported
Action: Contained
Other Action: Not reported
Agency ID: DEP Dispatch
Other Agency: Not reported
DEP Bureau: Not reported
DEP Agency: Not reported
Agency ID: LOCAL FIRE DEPARTMENT
Other Agency: Not reported
DEP Bureau: Not reported
DEP Agency: Not reported
Cause ID: Container Failure
Other Cause: Not reported
Media ID: Ground Surface
Other Media: Not reported
Class ID: Transportation
Other Class: Not reported
Class ID: Private
Other Class: Not reported
Release Type: petroleum
Other Release: Not reported
Waterbody: Other
Other Wtrbody: none

CT MANIFEST:

Name: TURKS LLC
Address: 215 ALBANY AVE
Phone: Not reported
Country: Not reported
Manifest ID: ctf1250479
EPA ID: CTP000029013

Hazardous Waste Manifest:

Year: 2005
Manifest: ctf1250479
EPA ID: CTP000029013
Generator Mailing Address: 215 ALBANY AVE
Generator City,State,Zip: HARTFORD, CT 06103-
Discrepancies: Not reported
Date Shipped: 2005-11-18
Date Received: 2005-11-18
Transporter 2 Date: Not reported
TSDf EPA ID: CTD021816889
TSDf Name: UNITED OIL RECOVERY, INC.
TSDf Address: 136 GRACEY AVENUE

Map ID
 Direction
 Distance
 Elevation

MAP FINDINGS

Site

Database(s)

EDR ID Number
 EPA ID Number

TURKS LLC (Continued)

S109754577

TSDf City,State,Zip: MERIDEN, CT 06451
 TSDf Country: USA
 Transporter EPA ID: CTD021816889
 Transporter Name: UNITED OIL RECOVERY, INC.
 Transporter Address: 14 WEST MAIN STREET
 Transporter City,State,Zip: MERIDEN, CT 06451
 Transporter Country: USA
 Transporter 2 EPA ID: Not reported
 Transporter 2 Name: Not reported
 Transporter 2 Address: Not reported
 Transporter 2 City,State,Zip: CT
 Transporter 2 Country: USA
 US DOT Description: GASOLINE (INCLUDING GASOHOL)
 Number of Containers: 1
 Container Type: TT
 Quantity/Weight/Volume: 700/G
 Batch Number: 456, 500
 EPA Waste Codes: D001, D018 - Not reported
 Copies: 1, 2
 Alternate Facility Name: Not reported
 Alternate Facility Address: Not reported
 Alternate Facility State: Not reported
 Alternate Facility Date: Not reported

P66
WNW
 1/4-1/2
 0.255 mi.
 1345 ft.

70 AND 76 EDWARDS STREET
76 EDWARDS STREET
HARTFORD, CT
 Site 1 of 3 in cluster P

CT VCP S121173407
N/A

Relative:
Higher
Actual:
79 ft.

VCP:
 Name: 70 AND 76 EDWARDS STREET
 Address: 76 EDWARDS STREET
 City,State,Zip: HARTFORD, CT
 Transferor (seller): Not reported
 Transfee (buyer): Not reported
 Certifying Party: City of Hartford
 Certifying Party Attn: Mr. Glenn Geathers
 Certifying Party Title: Neighborhood Development Spec.
 Certifying Party Address: 250 Constitution Plaza
 Certifying Party City,St,Zip: Hartford, CT 06103
 Voluntary Remediation Site: Yes
 Date Received: 10/11/2017
 Acknowledge Date: Not reported
 Determination Date: Not reported
 LEP Verified/DEP: Not reported
 Rem Id: 13476
 Remediation Location Id: 9978
 Date Entered: 10/20/2017
 Program: Vol_Rem_133Y
 GAO Site: False
 Staff Full Name: Not reported
 Super/Date: Not reported
 Stage Of Project: Not reported
 RP Level Of Activity: Not reported
 RP Needed Level Of Activity: Not reported
 Staff Level Of Activity: Not reported

Map ID
Direction
Distance
Elevation

MAP FINDINGS

Site

Database(s)

EDR ID Number
EPA ID Number

70 AND 76 EDWARDS STREET (Continued)

S121173407

Staff Needed Level Of Activity:	Not reported
Public Intrest:	Not reported
PRP Cooperation:	Not reported
Enforcement Status:	Not reported
Level Of Complexity:	Not reported
Complex Eng Or Sci:	False
Complex Due To Public Involvement:	False
Politically Complex:	False
Complex Enforcement:	False
Coordination With Other Bureaus:	False
EPA Involvement:	False
Staff Prefrence:	Not reported
Readiness For Transfer:	Not reported
Project Transfer Time:	Not reported
Transfer Comments:	Not reported
Staff As Of July 2000:	Not reported
Initial Staff:	Not reported
Type Of Transfer:	Voluntary Remediation 133 Y
Salutation:	Mr. Geathers
Relationship To Transfer:	Not reported
Audit Date:	Not reported
Verif Type:	Not reported
Audit Outcome:	Not reported
GW:	Not reported
Basin:	Not reported
1st Payment:	0
Pay Tag1:	Not reported
2nd Payment:	Not reported
Pay Tag2:	Not reported
Rtn:	Not reported
Revised:	Not reported
ECAF Received:	Not reported
Old Determination Date:	Not reported
Redeterminationdate:	Not reported
Previous Determination:	Not reported
Monitoringoption:	Not reported
Postremedialmonitoring:	Not reported
Schedule Of I/R:	Not reported
Schedule Overdue:	Not reported
Aprvl Sched:	Not reported
Yr 1 Report:	Not reported
Yr 2 Report:	Not reported
Report Overdue:	Not reported
Ext Aprvl Sched:	Not reported
License #:	Not reported
Project Phase:	Not reported
PT Comments:	Not reported
EPA Id Number:	Not reported
GW Class:	Not reported
SW Class:	Not reported
AO/C0:	Not reported
Water Lead(Y Or N):	Not reported
Priority:	Not reported
Project Status(A, I Or D):	Not reported
Last Updated:	Not reported
SR Comments:	Not reported
Priority Or Work-Load:	Not reported

Map ID
 Direction
 Distance
 Elevation

MAP FINDINGS

Site

Database(s)

EDR ID Number
 EPA ID Number

70 AND 76 EDWARDS STREET (Continued)

S121173407

Status:	Not reported
Notes:	Not reported
Special Project Name:	Not reported
Special Project Comments:	Not reported
DOT Project:	Not reported
Pt Counter:	0
Project Complete:	False
Project Inactive:	False
Intl Deposit #:	Not reported
Deposit #:	Not reported
Spill Case #:	Not reported
Diversion Id:	0
Public Notice:	Not reported
Rap Received:	Not reported
Rap Approved:	Not reported
Compliance Category:	Not reported
Delete Record:	False
ECAF Reviewed By:	Not reported
Notlocatable:	False
Primaryaddress:	False
Aka_sitename:	False
Primarysitename:	False
Aka_siteaddress:	False
Lead:	Not reported
Contain Value For Decode:	Not reported
ACKTAG:	Not reported
RCVTAG:	Not reported
Rtn Ctfid:	Not reported
Review:	Not reported
I:	Not reported
C:	Not reported
D:	Not reported
Issued:	Not reported
Cont Type:	Not reported
Issues:	Not reported
PW Program:	False
PT Program:	False
US Program:	False
DA Program:	False
SR Program:	False
SF Program:	False

Q67
West
1/4-1/2
0.256 mi.
1353 ft.

112 WALNUT ST
HARTFORD, CT
Site 1 of 2 in cluster Q

CT LUST S101802624
CT SPILLS N/A

Relative:
Higher
Actual:
82 ft.

Relative:	LUST:	
Higher	Name:	Not reported
Actual:	Name 2:	Not reported
82 ft.	Address:	112 WALNUT STREET
	Address 2:	Not reported
	City,State,Zip:	HARTFORD, CT
	LUST Case Id:	48865
	Release Date:	10/23/2002
	Site Case ID:	N/A
	Substance:	Gasoline

Map ID
Direction
Distance
Elevation

MAP FINDINGS

Site

Database(s)

EDR ID Number
EPA ID Number

(Continued)

S101802624

Release Source: Unknown
Release Cause: Unknown
Release Identified: Removal/Closure
Case Number: 2005-08614
Release Quantity: Unknown
Facility City Number: Not reported

SPILLS:

Name: Not reported
Address: 112 WALNUT ST
City,State,Zip: HARTFORD, CT
Year of Database: 2005
Case Number: 200508575
Who Took Spill: 935
Assigned To: Torres, Neil
Report Date: 12/21/2005
Report Time: 08:00 AM
Date Release: 12/21/2005
Time Responded: 00:00 AM
Corrective Action Taken: Dispersed
Cause Info: Inground Tank Failure
Media Info: Air, and Inside Building, and Other (soils)
Release Type: petroleum
Reported By: KEVIN MATTIA X7172
Phone: 860 5471426
Representing: HTFD HEALTH DEPT
Terminated: NO
Recovd (Total): 0
Total (Water): 0
Facility Status: CLOSED
Continuous Spill: False
Released Substance: GASOLINE
Qty: 0.00 (Gallons)
Emergency Measure: POSSIBLE OLD GASOLINE TANKS DISCOVERED WHILE JDC INSTALLING A NEW H2O SERVICE, GAS CONTAM SOIL NOTED, GAS ODOR IN FIRST FLOOR, HEALTH DEPT AND ENVIROSCIENCE VISITED ON 12/20, CONSULTANT HIRED BY PO/RP
Water Body: Groundwater
Discharger: MISS BENNETT/COMMERCIAL BLDG
Telephone: 860 5224211
Responsible Party: true
RP Address 1: Not reported
RP City,St,Zip: CT
Historic: False
Waterbody: Not reported
Time Stamp: 2006-03-21 13:15:09
Sr Inspector: Torres, Neil
At Inspector: Torres, Neil
User Stamp: mgranill
Comments: Not reported
Action: Dispersed
Other Action: Not reported
Agency ID: DEP
Other Agency: Not reported
DEP Bureau: BUREAU OF WASTE MANAGEMENT
DEP Agency: SASU - PETE ZACK
Agency ID: DEP
Other Agency: Not reported

Map ID
Direction
Distance
Elevation

MAP FINDINGS

Site

Database(s)

EDR ID Number
EPA ID Number

(Continued)

S101802624

DEP Bureau: BUREAU OF WATER MANAGEMENT
DEP Agency: REMEDIATION - J. CZECZOTKA
Agency ID: DEP
Other Agency: Not reported
DEP Bureau: BUREAU OF WASTE MANAGEMENT
DEP Agency: USTEP - SCOTT DESHEFY
Agency ID: Other
Other Agency: LOCAL HEALTH
DEP Bureau: Not reported
DEP Agency: Not reported
Cause ID: Inground Tank Failure
Other Cause: Not reported
Media ID: Air
Other Media: Not reported
Media ID: Inside Building
Other Media: Not reported
Media ID: Other
Other Media: soils
Class ID: Private
Other Class: Not reported
Class ID: Commercial
Other Class: Not reported
Release Type: petroleum
Other Release: Not reported
Waterbody: Groundwater
Other Wtrbody: Not reported

Name: Not reported
Address: 112 WALNUT ST
City,State,Zip: HARTFORD, CT
Year of Database: 1994
Case Number: 7438
Who Took Spill: Not reported
Assigned To: Not reported
Report Date: 12/19/1994
Report Time: 2246
Date Release: Not reported
Time Responded: Not reported
Corrective Action Taken: Not reported
Cause Info: Not reported
Media Info: Not reported
Release Type: Not reported
Reported By: PRIBYSON
Phone: Not reported
Representing: Not reported
Terminated: Y
Recovd (Total): 1
Total (Water): .
Facility Status: Not reported
Continuous Spill: Not reported
Released Substance: Not reported
Qty: 1 (Gallons)
Emergency Measure: Not reported
Water Body: Not reported
Discharger: Not reported
Telephone: Not reported
Responsible Party: Not reported

Map ID
Direction
Distance
Elevation

MAP FINDINGS

Site

Database(s)

EDR ID Number
EPA ID Number

(Continued)

S101802624

RP Address 1: Not reported
RP City,St,Zip: Not reported
Historic: Not reported
Waterbody: Not reported
Time Stamp: Not reported
Sr Inspector: Not reported
At Inspctor: Not reported
User Stamp: Not reported
Comments: Not reported

Year of Database: 1994
Town of Spill: HARTFORD
Case Number: 7438
OCSR Inspector: NR
Spill Date: 12/19/94
Spill Time: 2039
Report Date: 12/19/94
Report Time: 2246
Reported By: PRIBYSON
Representing: FIRE DEPT
Work Telephone: 2037
Home Telephone: Not reported
Telephone Pole#: .
Incident Type: CHEMICAL
Substance: ANTIFREEZE
Quantity: 1 Gallon(s)
Concentration: .
Action Desc: Not reported
On Going: Not reported
Continuous Spill: Not reported
Release Status: Terminated, Contained
Misc Info: Not reported
Water Body: Not reported
Other Media: Not reported
Release Area: Ground Surface
Total (Water): .
Recovd (Water): .
Recovd (Total): 1
Polluter Name: Not reported
Polluted Address: Not reported
Polluted City,St,Zip: .
Polluter Phone: .- .- .
Polluter Responsibility: Not reported
Unknown Responsibility: Not reported
Unknown Polluter: Not reported
Cleanup Action: SANDED
Dun and Bradst#: Not reported
UST Unit: Not reported
Agency Notified: Local Fire Marshal
State Agency: Not reported
Notify Date: .
Notify Time: . .
Other Agency: Not reported
Notify Other: Not reported
Notify Status: Not reported
Class1: Transportation
Other Class: Not reported

Map ID
Direction
Distance
Elevation

MAP FINDINGS

Site

Database(s)

EDR ID Number
EPA ID Number

(Continued)

S101802624

Cause1: Motor Vehicle Accident
Other Cause: Not reported
Actions1: Sanded
Other Actions: Not reported
Cleanup Contractor: Not reported
Contractor Name: Not reported
Did DEP Hire Contractor: Not reported
Date Contractor Hired: .
When Contractor Requested: Not reported
When Contractor Arrived: Not reported
Who Took Spill: Not reported
Badge # of Who Recieved Spill: 205
Who Assigned Spill: NR
Badge # of Who Assigned Spill: .
Date Assigned: .
Assigned Time: Not reported
Spill Status: Closed
Case 1136: Not reported
Federal 311K: .
Case #1: Not reported
Case #2: .
Cost Recovery: .
Property Owner: Not reported
Property Other: .
Property Name: Not reported
Property Addr: Not reported
Property CSZ: .
Polluter: Not reported
Owner: Not reported
Operator: Not reported
Vehicle Make: Not reported
Vehicle Model: Not reported
Truck Reg: Not reported
Trail Reg: Not reported
Additional Info: Not reported
Updated: Not reported
Update Date: .

P68
WNW
1/4-1/2
0.258 mi.
1363 ft.

70 EDWARDS STREET
70-76 EDWARDS STREET
HARTFORD, CT 06120

Site 2 of 3 in cluster P

US BROWNFIELDS 1024234743
FINDS N/A

Relative:
Higher
Actual:
79 ft.

US BROWNFIELDS:
Name: 70 EDWARDS STREET
Address: 70-76 EDWARDS STREET
City,State,Zip: HARTFORD, CT 06120
Recipient Name: Hartford City of
Grant Type: Cleanup
Property Number: -
Parcel size: .72
Latitude: 41.7737973
Longitude: -72.6814522
HCM Label: Address Matching-House Number
Map Scale: -
Point of Reference: Entrance Point of a Facility or Station
Highlights: -

Map ID
Direction
Distance
Elevation

MAP FINDINGS

Site

Database(s)

EDR ID Number
EPA ID Number

70 EDWARDS STREET (Continued)

1024234743

Datum:	North American Datum of 1983
Acres Property ID:	218365
IC Data Access:	-
Start Date:	08/01/2017
Redev Completion Date:	-
Completed Date:	-
Acres Cleaned Up:	.2
Cleanup Funding:	168788
Cleanup Funding Source:	EPA
Assessment Funding:	-
Assessment Funding Source:	-
Redevelopment Funding:	-
Redev. Funding Source:	-
Redev. Funding Entity Name:	-
Redevelopment Start Date:	-
Assessment Funding Entity:	-
Cleanup Funding Entity:	US EPA - Brownfields Cleanup Cooperative Agreement
Grant Type:	Hazardous
Accomplishment Type:	-
Accomplishment Count:	-
Cooperative Agreement Number:	96178101
Start Date:	-
Ownership Entity:	Government
Completion Date:	-
Current Owner:	City of Hartford
Did Owner Change:	-
Cleanup Required:	Y
Video Available:	-
Photo Available:	-
Institutional Controls Required:	N
IC Category Proprietary Controls:	-
IC Cat. Info. Devices:	-
IC Cat. Gov. Controls:	-
IC Cat. Enforcement Permit Tools:	-
IC in place date:	-
IC in place:	N
State/tribal program date:	-
State/tribal program ID:	-
State/tribal NFA date:	-
Air cleaned:	-
Asbestos found:	-
Asbestos cleaned:	-
Controlled substance found:	-
Controlled substance cleaned:	-
Drinking water affected:	-
Drinking water cleaned:	-
Groundwater affected:	-
Groundwater cleaned:	-
Lead contaminant found:	Y
Lead cleaned up:	Y
No media affected:	Not reported
Unknown media affected:	-
Other cleaned up:	-
Other metals found:	-
Other metals cleaned:	-
Other contaminants found:	-
Other contams found description:	-

Map ID
 Direction
 Distance
 Elevation

MAP FINDINGS

Site

Database(s)

EDR ID Number
 EPA ID Number

70 EDWARDS STREET (Continued)

1024234743

PAHs found:	Y
PAHs cleaned up:	Y
PCBs found:	-
PCBs cleaned up:	-
Petro products found:	-
Petro products cleaned:	-
Sediments found:	-
Sediments cleaned:	-
Soil affected:	Y
Soil cleaned up:	Y
Surface water cleaned:	-
VOCs found:	-
VOCs cleaned:	-
Cleanup other description:	-
Num. of cleanup and re-dev. jobs:	-
Past use greenspace acreage:	-
Past use residential acreage:	-
Surface Water:	-
Past use commercial acreage:	-
Past use industrial acreage:	-
Future use greenspace acreage:	-
Future use residential acreage:	.72
Future use commercial acreage:	-
Future use industrial acreage:	-
Superfund Fed. landowner flag:	-
Arsenic cleaned up:	-
Cadmium cleaned up:	-
Chromium cleaned up:	-
Copper cleaned up:	-
Iron cleaned up:	-
mercury cleaned up:	-
Nickel Cleaned Up:	-
No clean up:	-
Pesticides cleaned up:	-
Selenium cleaned up:	-
SVOCs cleaned up:	-
Unknown clean up:	-
Arsenic contaminant found:	-
Cadmium contaminant found:	-
Chromium contaminant found:	-
Copper contaminant found:	-
Iron contaminant found:	-
Mercury contaminant found:	-
Nickel contaminant found:	-
No contaminant found:	-
Pesticides contaminant found:	-
Selenium contaminant found:	-
SVOCs contaminant found:	-
Unknown contaminant found:	-
Future Use: Multistory	-
Media affected Bluiding Material:	-
Media affected indoor air:	-
Building material media cleaned up:	-
Indoor air media cleaned up:	-
Unknown media cleaned up:	-
Past Use: Multistory	Not reported
Property Description:	-

Map ID
Direction
Distance
Elevation

MAP FINDINGS

Site

Database(s)

EDR ID Number
EPA ID Number

70 EDWARDS STREET (Continued)

1024234743

Below Poverty Number:	3246
Below Poverty Percent:	42.11
Meidan Income:	3732
Meidan Income Number:	5030
Meidan Income Percent:	65.26
Vacant Housing Number:	904
Vacant Housing Percent:	22.54
Unemployed Number:	936
Unemployed Percent:	12.14
Name:	70 EDWARDS STREET
Address:	70-76 EDWARDS STREET
City,State,Zip:	HARTFORD, CT 06120
Recipient Name:	Hartford City of
Grant Type:	Cleanup
Property Number:	-
Parcel size:	.72
Latitude:	41.7737973
Longitude:	-72.6814522
HCM Label:	Address Matching-House Number
Map Scale:	-
Point of Reference:	Entrance Point of a Facility or Station
Highlights:	-
Datum:	North American Datum of 1983
Acres Property ID:	218365
IC Data Access:	-
Start Date:	-
Redev Completion Date:	-
Completed Date:	-
Acres Cleaned Up:	-
Cleanup Funding:	-
Cleanup Funding Source:	-
Assessment Funding:	-
Assessment Funding Source:	-
Redevelopment Funding:	-
Redev. Funding Source:	-
Redev. Funding Entity Name:	-
Redevelopment Start Date:	-
Assessment Funding Entity:	-
Cleanup Funding Entity:	-
Grant Type:	Hazardous
Accomplishment Type:	-
Accomplishment Count:	-
Cooperative Agreement Number:	96178101
Start Date:	-
Ownership Entity:	Government
Completion Date:	-
Current Owner:	City of Hartford
Did Owner Change:	-
Cleanup Required:	Y
Video Available:	-
Photo Available:	-
Institutional Controls Required:	N
IC Category Proprietary Controls:	-
IC Cat. Info. Devices:	-
IC Cat. Gov. Controls:	-
IC Cat. Enforcement Permit Tools:	-

Map ID
Direction
Distance
Elevation

MAP FINDINGS

Site

Database(s)

EDR ID Number
EPA ID Number

70 EDWARDS STREET (Continued)

1024234743

IC in place date:	-
IC in place:	N
State/tribal program date:	-
State/tribal program ID:	-
State/tribal NFA date:	-
Air cleaned:	-
Asbestos found:	-
Asbestos cleaned:	-
Controlled substance found:	-
Controlled substance cleaned:	-
Drinking water affected:	-
Drinking water cleaned:	-
Groundwater affected:	-
Groundwater cleaned:	-
Lead contaminant found:	Y
Lead cleaned up:	Y
No media affected:	Not reported
Unknown media affected:	-
Other cleaned up:	-
Other metals found:	-
Other metals cleaned:	-
Other contaminants found:	-
Other contams found description:	-
PAHs found:	Y
PAHs cleaned up:	Y
PCBs found:	-
PCBs cleaned up:	-
Petro products found:	-
Petro products cleaned:	-
Sediments found:	-
Sediments cleaned:	-
Soil affected:	Y
Soil cleaned up:	Y
Surface water cleaned:	-
VOCs found:	-
VOCs cleaned:	-
Cleanup other description:	-
Num. of cleanup and re-dev. jobs:	-
Past use greenspace acreage:	-
Past use residential acreage:	-
Surface Water:	-
Past use commercial acreage:	-
Past use industrial acreage:	-
Future use greenspace acreage:	-
Future use residential acreage:	.72
Future use commercial acreage:	-
Future use industrial acreage:	-
Superfund Fed. landowner flag:	-
Arsenic cleaned up:	-
Cadmium cleaned up:	-
Chromium cleaned up:	-
Copper cleaned up:	-
Iron cleaned up:	-
mercury cleaned up:	-
Nickel Cleaned Up:	-
No clean up:	-
Pesticides cleaned up:	-

Map ID
 Direction
 Distance
 Elevation

MAP FINDINGS

Site

Database(s)

EDR ID Number
 EPA ID Number

70 EDWARDS STREET (Continued)

1024234743

Selenium cleaned up: -
 SVOCs cleaned up: -
 Unknown clean up: -
 Arsenic contaminant found: -
 Cadmium contaminant found: -
 Chromium contaminant found: -
 Copper contaminant found: -
 Iron contaminant found: -
 Mercury contaminant found: -
 Nickel contaminant found: -
 No contaminant found: -
 Pesticides contaminant found: -
 Selenium contaminant found: -
 SVOCs contaminant found: -
 Unknown contaminant found: -
 Future Use: Multistory -
 Media affected Bluiding Material: -
 Media affected indoor air: -
 Building material media cleaned up: -
 Indoor air media cleaned up: -
 Unknown media cleaned up: -
 Past Use: Multistory Not reported
 Property Description: -
 Below Poverty Number: 3246
 Below Poverty Percent: 42.11
 Meidan Income: 3732
 Meidan Income Number: 5030
 Meidan Income Percent: 65.26
 Vacant Housing Number: 904
 Vacant Housing Percent: 22.54
 Unemployed Number: 936
 Unemployed Percent: 12.14

FINDS:

Registry ID: 110070234896

Click Here:

Environmental Interest/Information System:

US EPA Assessment, Cleanup and Redevelopment Exchange System (ACRES) is an federal online database for Brownfields Grantees to electronically submit data directly to EPA.

[Click this hyperlink](#) while viewing on your computer to access additional FINDS: detail in the EDR Site Report.

P69
WNW
1/4-1/2
0.258 mi.
1363 ft.

PROPERTY S2 - CHESTNUT/EDWARDS
70 EDWARDS ST.
HARTFORD, CT
Site 3 of 3 in cluster P

CT VCP **S120847491**
CT BROWNFIELDS **N/A**

Relative:
Higher
Actual:
79 ft.

VCP:
 Name: 70 AND 76 EDWARDS
 Address: 70 EDWARDS STREET
 City,State,Zip: HARTFORD, CT
 Transferor (seller): Not reported
 Transfee (buyer): Not reported
 Certifying Party: City of Hartford

Map ID
Direction
Distance
Elevation

MAP FINDINGS

Site

Database(s)

EDR ID Number
EPA ID Number

PROPERTY S2 - CHESTNUT/EDWARDS (Continued)

S120847491

Certifying Party Attn:	Mr. Glenn Geathers
Certifying Party Title:	Neighborhood Development Spec
Certifying Party Address:	250 Constitution Plaza
Certifying Party City,St,Zip:	Hartford, CT 06103
Voluntary Remediation Site:	Yes
Date Received:	10/11/2017
Acknowledge Date:	Not reported
Determination Date:	Not reported
LEP Verified/DEP:	Not reported
Rem Id:	13477
Remediation Location Id:	9290
Date Entered:	10/20/2017
Program:	Vol_Rem_133Y
GAO Site:	False
Staff Full Name:	Not reported
Super/Date:	Not reported
Stage Of Project:	Not reported
RP Level Of Activity:	Not reported
RP Needed Level Of Activity:	Not reported
Staff Level Of Activity:	Not reported
Staff Needed Level Of Activity:	Not reported
Public Intrest:	Not reported
PRP Cooperation:	Not reported
Enforcement Status:	Not reported
Level Of Complexity:	Not reported
Complex Eng Or Sci:	False
Complex Due To Public Involvement:	False
Politically Complex:	False
Complex Enforcement:	False
Coordination With Other Bureaus:	False
EPA Involvement:	False
Staff Prefrence:	Not reported
Readiness For Transfer:	Not reported
Project Transfer Time:	Not reported
Transfer Comments:	Not reported
Staff As Of July 2000:	Not reported
Initial Staff:	Not reported
Type Of Transfer:	Voluntary Remediation133y
Salutation:	Mr. Geathers
Relationship To Transfer:	Not reported
Audit Date:	Not reported
Verif Type:	Not reported
Audit Outcome:	Not reported
GW:	Not reported
Basin:	Not reported
1st Payment:	0
Pay Tag1:	Not reported
2nd Payment:	Not reported
Pay Tag2:	Not reported
Rtn:	Not reported
Revised:	Not reported
ECAF Received:	Not reported
Old Determination Date:	Not reported
Redeterminationdate:	Not reported
Previous Determination:	Not reported
Monitoringoption:	Not reported
Postremedialmonitoring:	Not reported

Map ID
Direction
Distance
Elevation

MAP FINDINGS

Site

Database(s)

EDR ID Number
EPA ID Number

PROPERTY S2 - CHESTNUT/EDWARDS (Continued)

S120847491

Schedule Of I/R:	Not reported
Schedule Overdue:	Not reported
Aprvl Sched:	Not reported
Yr 1 Report:	Not reported
Yr 2 Report:	Not reported
Report Overdue:	Not reported
Ext Aprvl Sched:	Not reported
License #:	Not reported
Project Phase:	Not reported
PT Comments:	Not reported
EPA Id Number:	Not reported
GW Class:	Not reported
SW Class:	Not reported
AO/C0:	Not reported
Water Lead(Y Or N):	Not reported
Priority:	Not reported
Project Status(A, I Or D):	Not reported
Last Updated:	Not reported
SR Comments:	Not reported
Priority Or Work-Load:	Not reported
Status:	Not reported
Notes:	Not reported
Special Project Name:	Not reported
Special Project Comments:	Not reported
DOT Project:	Not reported
Pt Counter:	0
Project Complete:	False
Project Inactive:	False
Intl Deposit #:	Not reported
Deposit #:	Not reported
Spill Case #:	Not reported
Diversion Id:	0
Public Notice:	Not reported
Rap Received:	Not reported
Rap Approved:	Not reported
Compliance Category:	Not reported
Delete Record:	False
ECAF Reviewed By:	Not reported
Notlocatable:	False
Primaryaddress:	False
Aka_sitename:	False
Primarysitename:	False
Aka_siteaddress:	False
Lead:	Not reported
Contain Value For Decode:	Not reported
ACKTAG:	Not reported
RCVTAG:	Not reported
Rtn Ctf:	Not reported
Review:	Not reported
I:	Not reported
C:	Not reported
D:	Not reported
Issued:	Not reported
Cont Type:	Not reported
Issues:	Not reported
PW Program:	False
PT Program:	False

Map ID
 Direction
 Distance
 Elevation

MAP FINDINGS

Site

Database(s)

EDR ID Number
 EPA ID Number

PROPERTY S2 - CHESTNUT/EDWARDS (Continued)

S120847491

US Program: False
 DA Program: False
 SR Program: False
 SF Program: False

BROWNFIELDS 2:

Region: 2
 Data Source CD: EPA
 Data Source: EPA Funded Brownfields Project

N70
SW
1/4-1/2
0.259 mi.
1368 ft.

ATLAS OIL COMPANY
112 AND 122 HIGH STREET
HARTFORD, CT 06103

CT SDADB S104187880
CT CPCS N/A

Site 6 of 6 in cluster N

Relative:
Higher
Actual:
65 ft.

Site Discovery and Assessment:
 Facility ID: 4285
 Rem Master ID: 2593
 PTP Id: 762
 WPC Number: Not reported
 Postal District: Not reported
 Latitude: Not reported
 Longitude: Not reported
 Lat/Long Determined By: Not reported
 Ground Water Quality Classification: Not reported
 Surface Water Quality Classification: Not reported
 Waste Type: Not reported
 Disposal: Not reported
 Sample Data Available: False
 Updated By: Not reported
 Update Program: Not reported
 Updated: Not reported
 Date Created: Not reported
 Duplicate: False

SDA Federal:
 EPA CERCLIS Id: Not reported
 Number EPA RCRIS Id: Not reported
 Site on EPA's CERCLIS: Not reported
 Site Archived from CERCLIS: Not reported
 Archive Date: Not reported
 EPA's Removal at Site: Not reported
 Deferred to another EPA Program: Not reported
 EPA Env Priority Initiative Site: Not reported
 Federal Facility: Not reported
 Site on EPA's National Priority List: Not reported
 Part of an NPL site: Not reported
 RCRA Generator Status: Not reported
 RCRA Permit Status: Not reported

SDA Referral:
 Referral Id: 4441
 Source of referral: PTP
 Date Received: 7/25/1986
 Staff Assigned: HAMEL, M.
 Remediation Program: PTP
 Date dt_assigned: Not reported

Map ID
Direction
Distance
Elevation

MAP FINDINGS

Site

Database(s)

EDR ID Number
EPA ID Number

ATLAS OIL COMPANY (Continued)

S104187880

Remediation Complete Approved DEP/Verified by LEP: 7/25/1986
Outcome: PTP

SDA Remedial:

Remedial Id: Not reported
PTP Id: Not reported
Remediation Program: Not reported
Remediation Program Entered: Not reported
Staff Assigned: Not reported
Remediation Program: Not reported
Date dt_assign: Not reported
Project Phase: Not reported
Order issued: Not reported
Order Number: Not reported
Date order issued: Not reported
Remedial Investigation Start: Not reported
Remedial Investigation Completed: Not reported
Remedial Design Start: Not reported
Remedial Design complet: Not reported
Remedial Action Start: Not reported
Remedial Action Completed: Not reported
Date Oper/ maintenance Started: Not reported
GW monitoring: Not reported
Remediation complete Approved DEP/Verified by LEP: Not reported

SDA Orders:

Order Id: Not reported
Order Number: Not reported
Date order issued: Not reported
Staff Assigned: Not reported
Type of Order: Not reported
Order Respondent: Not reported
Admin Appeal Date: Not reported
Date of Admin Appeal Ruling: Not reported
Date of Admin Appeal Ruling: Not reported
Date of Final Order: Not reported
Date of Court Appeal: Not reported
Date of Court Ruling: Not reported
Date of Court Ruling: Not reported
Date Order Modified: Not reported
Date Referred to AG: Not reported
Judgement: Not reported
Date of AGR judgement: Not reported
Penalty assessed: Not reported
Order Complete: Not reported
In compliance: Not reported
Comments: Not reported

CPCS:

Name: ATLAS OIL COMPANY
Address: 112 AND 122 HIGH STREET
City,State,Zip: HARTFORD, CT 06103
Site Type: Projects
Lust Status code: Not reported
Lust Status: Not reported
PTP Form: III
Program: Property Transfer Program
Comments: Projects

Map ID
 Direction
 Distance
 Elevation

MAP FINDINGS

Site

Database(s)

EDR ID Number
 EPA ID Number

ATLAS OIL COMPANY (Continued)

S104187880

Site Type Definition: Property Transfer Form III

O71	202/230 ALBANY AVENUE	US BROWNFIELDS	1014932978
NW	202 ALBANY AVENUE 230 ALBANY AVENUE		N/A
1/4-1/2	HARTFORD, CT 06103		
0.260 mi.			
1372 ft.	Site 5 of 6 in cluster O		

Relative:	US BROWNFIELDS:	
Higher	Name:	202/230 ALBANY AVENUE
Actual:	Address:	202 ALBANY AVENUE 230 ALBANY AVENUE
68 ft.	City,State,Zip:	HARTFORD, CT 06103-1822
	Recipient Name:	Capitol Region Council of Governments
	Grant Type:	Assessment
	Property Number:	243-239-006
	Parcel size:	.46
	Latitude:	41.7760775
	Longitude:	-72.6803202
	HCM Label:	Address Matching-House Number
	Map Scale:	-
	Point of Reference:	Entrance Point of a Facility or Station
	Highlights:	Former Use: This 0.458 acre property is a vacant lot on which auto repair, auto sales and gasoline service station businesses formerly operated. Prior to 2003, 202 Albany Avenue was listed by the city assessor's office as two separate parcels, 202 and 230 Albany Avenue. The City of Hartford acquired the property through foreclosure on 10/19/2001 from Angelo Acevedo.
	Datum:	North American Datum of 1983
	Acres Property ID:	133627
	IC Data Access:	-
	Start Date:	-
	Redev Completion Date:	-
	Completed Date:	-
	Acres Cleaned Up:	-
	Cleanup Funding:	-
	Cleanup Funding Source:	-
	Assessment Funding:	1272
	Assessment Funding Source:	EPA
	Redevelopment Funding:	-
	Redev. Funding Source:	-
	Redev. Funding Entity Name:	-
	Redevelopment Start Date:	-
	Assessment Funding Entity:	US EPA - Brownfields Assessment Cooperative Agreement
	Cleanup Funding Entity:	-
	Grant Type:	Petroleum
	Accomplishment Type:	Phase I Environmental Assessment
	Accomplishment Count:	Y
	Cooperative Agreement Number:	96109801
	Start Date:	08/08/2011
	Ownership Entity:	Government
	Completion Date:	10/12/2011
	Current Owner:	City of Hartford
	Did Owner Change:	N
	Cleanup Required:	Y
	Video Available:	N
	Photo Available:	Y
	Institutional Controls Required:	U
	IC Category Proprietary Controls:	-

Map ID
 Direction
 Distance
 Elevation

MAP FINDINGS

Site

Database(s)

EDR ID Number
 EPA ID Number

202/230 ALBANY AVENUE (Continued)

1014932978

IC Cat. Info. Devices:	-
IC Cat. Gov. Controls:	-
IC Cat. Enforcement Permit Tools:	-
IC in place date:	-
IC in place:	-
State/tribal program date:	-
State/tribal program ID:	-
State/tribal NFA date:	-
Air cleaned:	-
Asbestos found:	-
Asbestos cleaned:	-
Controlled substance found:	-
Controlled substance cleaned:	-
Drinking water affected:	-
Drinking water cleaned:	-
Groundwater affected:	Y
Groundwater cleaned:	-
Lead contaminant found:	-
Lead cleaned up:	-
No media affected:	Not reported
Unknown media affected:	-
Other cleaned up:	-
Other metals found:	-
Other metals cleaned:	-
Other contaminants found:	-
Other contams found description:	-
PAHs found:	Y
PAHs cleaned up:	-
PCBs found:	-
PCBs cleaned up:	-
Petro products found:	Y
Petro products cleaned:	-
Sediments found:	-
Sediments cleaned:	-
Soil affected:	Y
Soil cleaned up:	-
Surface water cleaned:	-
VOCs found:	-
VOCs cleaned:	-
Cleanup other description:	-
Num. of cleanup and re-dev. jobs:	-
Past use greenspace acreage:	-
Past use residential acreage:	-
Surface Water:	-
Past use commercial acreage:	.46
Past use industrial acreage:	-
Future use greenspace acreage:	-
Future use residential acreage:	-
Future use commercial acreage:	-
Future use industrial acreage:	-
Superfund Fed. landowner flag:	N
Arsenic cleaned up:	-
Cadmium cleaned up:	-
Chromium cleaned up:	-
Copper cleaned up:	-
Iron cleaned up:	-
mercury cleaned up:	-

Map ID
 Direction
 Distance
 Elevation

MAP FINDINGS

Site

Database(s)

EDR ID Number
 EPA ID Number

202/230 ALBANY AVENUE (Continued)

1014932978

Nickel Cleaned Up:	-
No clean up:	-
Pesticides cleaned up:	-
Selenium cleaned up:	-
SVOCs cleaned up:	-
Unknown clean up:	-
Arsenic contaminant found:	-
Cadmium contaminant found:	-
Chromium contaminant found:	-
Copper contaminant found:	-
Iron contaminant found:	-
Mercury contaminant found:	-
Nickel contaminant found:	-
No contaminant found:	-
Pesticides contaminant found:	-
Selenium contaminant found:	-
SVOCs contaminant found:	-
Unknown contaminant found:	-
Future Use: Multistory	-
Media affected Bluiding Material:	-
Media affected indoor air:	-
Building material media cleaned up:	-
Indoor air media cleaned up:	-
Unknown media cleaned up:	-
Past Use: Multistory	Not reported
Property Description:	This 0.458 acre property is a vacant lot on which auto repair, auto sales and gasoline service station businesses formerly operated. Prior to 2003, 202 Albany Avenue was listed by the city assessor's office as two separate parcels, 202 and 230 Albany Avenue. The City of Hartford acquired the property through foreclosure on 10/19/2001 from Angelo Acevedo.
Below Poverty Number:	3494
Below Poverty Percent:	48.85
Meidan Income:	4529
Meidan Income Number:	5189
Meidan Income Percent:	72.54
Vacant Housing Number:	762
Vacant Housing Percent:	22.73
Unemployed Number:	909
Unemployed Percent:	12.71
Name:	202/230 ALBANY AVENUE
Address:	202 ALBANY AVENUE 230 ALBANY AVENUE
City,State,Zip:	HARTFORD, CT 06103-1822
Recipient Name:	Capitol Region Council of Governments
Grant Type:	Assessment
Property Number:	243-239-006
Parcel size:	.46
Latitude:	41.7760775
Longitude:	-72.6803202
HCM Label:	Address Matching-House Number
Map Scale:	-
Point of Reference:	Entrance Point of a Facility or Station
Highlights:	Former Use: This 0.458 acre property is a vacant lot on which auto repair, auto sales and gasoline service station businesses formerly operated. Prior to 2003, 202 Albany Avenue was listed by the city assessor's office as two separate parcels, 202 and 230 Albany Avenue.

Map ID
 Direction
 Distance
 Elevation

MAP FINDINGS

Site

Database(s)

EDR ID Number
 EPA ID Number

202/230 ALBANY AVENUE (Continued)

1014932978

The City of Hartford acquired the property through foreclosure on 10/19/2001 from Angelo Acevedo.
 North American Datum of 1983

Datum: North American Datum of 1983
 Acres Property ID: 133627
 IC Data Access: -
 Start Date: -
 Redev Completion Date: -
 Completed Date: -
 Acres Cleaned Up: -
 Cleanup Funding: -
 Cleanup Funding Source: -
 Assessment Funding: 20233
 Assessment Funding Source: EPA
 Redevelopment Funding: -
 Redev. Funding Source: -
 Redev. Funding Entity Name: -
 Redevelopment Start Date: -
 Assessment Funding Entity: US EPA - Brownfields Assessment Cooperative Agreement
 Cleanup Funding Entity: -
 Grant Type: Petroleum
 Accomplishment Type: Phase II Environmental Assessment
 Accomplishment Count: N
 Cooperative Agreement Number: 96109801
 Start Date: 08/08/2011
 Ownership Entity: Government
 Completion Date: -
 Current Owner: City of Hartford
 Did Owner Change: N
 Cleanup Required: Y
 Video Available: N
 Photo Available: Y
 Institutional Controls Required: U
 IC Category Proprietary Controls: -
 IC Cat. Info. Devices: -
 IC Cat. Gov. Controls: -
 IC Cat. Enforcement Permit Tools: -
 IC in place date: -
 IC in place: -
 State/tribal program date: -
 State/tribal program ID: -
 State/tribal NFA date: -
 Air cleaned: -
 Asbestos found: -
 Asbestos cleaned: -
 Controlled substance found: -
 Controlled substance cleaned: -
 Drinking water affected: -
 Drinking water cleaned: -
 Groundwater affected: Y
 Groundwater cleaned: -
 Lead contaminant found: -
 Lead cleaned up: -
 No media affected: Not reported
 Unknown media affected: -
 Other cleaned up: -
 Other metals found: -
 Other metals cleaned: -

Map ID
 Direction
 Distance
 Elevation

MAP FINDINGS

Site

Database(s)

EDR ID Number
 EPA ID Number

202/230 ALBANY AVENUE (Continued)

1014932978

Other contaminants found:	-
Other contams found description:	-
PAHs found:	Y
PAHs cleaned up:	-
PCBs found:	-
PCBs cleaned up:	-
Petro products found:	Y
Petro products cleaned:	-
Sediments found:	-
Sediments cleaned:	-
Soil affected:	Y
Soil cleaned up:	-
Surface water cleaned:	-
VOCs found:	-
VOCs cleaned:	-
Cleanup other description:	-
Num. of cleanup and re-dev. jobs:	-
Past use greenspace acreage:	-
Past use residential acreage:	-
Surface Water:	-
Past use commercial acreage:	.46
Past use industrial acreage:	-
Future use greenspace acreage:	-
Future use residential acreage:	-
Future use commercial acreage:	-
Future use industrial acreage:	-
Superfund Fed. landowner flag:	N
Arsenic cleaned up:	-
Cadmium cleaned up:	-
Chromium cleaned up:	-
Copper cleaned up:	-
Iron cleaned up:	-
mercury cleaned up:	-
Nickel Cleaned Up:	-
No clean up:	-
Pesticides cleaned up:	-
Selenium cleaned up:	-
SVOCs cleaned up:	-
Unknown clean up:	-
Arsenic contaminant found:	-
Cadmium contaminant found:	-
Chromium contaminant found:	-
Copper contaminant found:	-
Iron contaminant found:	-
Mercury contaminant found:	-
Nickel contaminant found:	-
No contaminant found:	-
Pesticides contaminant found:	-
Selenium contaminant found:	-
SVOCs contaminant found:	-
Unknown contaminant found:	-
Future Use: Multistory	-
Media affected Bluiding Material:	-
Media affected indoor air:	-
Building material media cleaned up:	-
Indoor air media cleaned up:	-
Unknown media cleaned up:	-

Map ID
 Direction
 Distance
 Elevation

MAP FINDINGS

Site

Database(s)

EDR ID Number
 EPA ID Number

202/230 ALBANY AVENUE (Continued)

1014932978

Past Use:	Multistory	Not reported
Property Description:	This 0.458 acre property is a vacant lot on which auto repair, auto sales and gasoline service station businesses formerly operated. Prior to 2003, 202 Albany Avenue was listed by the city assessor's office as two separate parcels, 202 and 230 Albany Avenue. The City of Hartford acquired the property through foreclosure on 10/19/2001 from Angelo Acevedo.	
Below Poverty Number:	3494	
Below Poverty Percent:	48.85	
Meidan Income:	4529	
Meidan Income Number:	5189	
Meidan Income Percent:	72.54	
Vacant Housing Number:	762	
Vacant Housing Percent:	22.73	
Unemployed Number:	909	
Unemployed Percent:	12.71	

**O72
 NW
 1/4-1/2
 0.260 mi.
 1372 ft.**

**202/230 ALBANY AVENUE
 202 ALBANY AVENUE
 HARTFORD, CT
 Site 6 of 6 in cluster O**

**CT LUST S105536338
 CT BROWNFIELDS N/A
 CT SPILLS**

**Relative:
 Higher
 Actual:
 68 ft.**

LUST:	
Name:	Not reported
Name 2:	Not reported
Address:	202 ALBANY AVENUE
Address 2:	Not reported
City,State,Zip:	HARTFORD, CT
LUST Case Id:	59178
Release Date:	04/05/2002
Site Case ID:	N/A
Substance:	Gasoline
Release Source:	Other
Release Cause:	Unknown
Release Identified:	Site Investigation
Case Number:	2002-02133
Release Quantity:	3,460 tons soils
Facility City Number:	Not reported

Detail As of 06/2020:	
Name:	FORMER GAS STATION
Name 2:	Not reported
Address:	202 ALBANY AVENUE
City,State,Zip:	HARTFORD, CT
Address 2:	Not reported
LUST Id:	0
UST Facility Id:	0
LUST Case Id:	59178
Lust Status:	Cleanup Initiated
Processing Status:	Not reported
EPA Reportable:	True
Motor Fuel:	False
Diesel:	False
Gasoline:	False
Other:	False
Other Release:	Not reported
No Release:	False

Map ID
Direction
Distance
Elevation

MAP FINDINGS

Site

Database(s)

EDR ID Number
EPA ID Number

202/230 ALBANY AVENUE (Continued)

S105536338

Leak:	False
Tank:	False
Piping:	False
Overfill:	False
Removal:	False
Incident Date:	04/05/2002
Entry Date:	06/16/2009
Site Case Id:	200202133
UST Site Id:	1070
Cost Recovery Spill Case #:	0
Old SITS Number:	0
Case Log Id:	0
Monthly Report Id:	0
UST Owner Id:	0
LUST Owner Id:	Not reported
UST Event Id:	0
Contact Info:	Not reported
Contact EMail:	Not reported
Site Contact City,St,Zip:	UNKNOWN
2nd Contact:	Fuss & O'Neill
2nd Contact EMail:	Not reported
2nd Contact Address:	Not reported
2nd Contact City,St,Zip:	UNKNOWN
2nd Contact Address 2:	Not reported
2nd Contact City 2:	Not reported
2nd Contact Phone Number:	Not reported
2nd Contact Fax Number:	Not reported
2nd Contact Type:	Not reported
Facility City Num:	64
Site Contact:	Not reported
Site Contact Address:	Not reported
Site Contact Add 2:	Not reported
Site Contact City 2:	Not reported
Site Contact Phone:	Not reported
Site Contact Fax:	Not reported
Site Contact Type:	Not reported
Department Contact 1:	Not reported
Department Contact 2:	Not reported
Referral Source:	Not reported
Offsite Source:	False
Date Referred:	Not reported
Emergency:	False
Private Heating Fuel:	False
Commercial Heating Fuel:	False
Commercial HF < 2100 Gal.:	False
Commercial HF > 2100 Gal.:	False
Commercial HF - Size Unk:	False
No LUST Site:	False
Cost Recvry Prgm Candidate:	False
OCSR Complete:	False
Follow Up Flag:	False
Alternate Water Supply:	False
Relocation:	False
Responsible Party:	False
Responsible EMail:	Not reported
Resp Party Name:	Former Gas Station
Resp Party Address:	201 Albany Avenue

Map ID
Direction
Distance
Elevation

MAP FINDINGS

Site

Database(s)

EDR ID Number
EPA ID Number

202/230 ALBANY AVENUE (Continued)

S105536338

Resp Party City,St,Zip:	Hartford, CT
Resp Party Town Number:	64
Resp Party Phone:	Not reported
Resp Party Fax:	Not reported
Resp Party Name 2:	Not reported
Resp Party Address 2:	Not reported
Resp Party Phone 2:	Not reported
Investigator Id:	0
Follow Update:	Not reported
Area Lextent:	Not reported
Annual Precipitation:	Not reported
Affected Population:	Not reported
Population Setting:	Not reported
Ground Water Direction:	Not reported
Ground Water Gradient:	Not reported
Hydro Basin:	Not reported
Drastic:	Not reported
Geo Setting:	Not reported
Ground Water Classification:	GB
Receptor:	Not reported
Ground Water Flow Direction:	Not reported
Ground Water Depth:	Not reported
Areas Of Concern:	Not reported
Free Product Inches:	0
Fund Date:	Not reported
Fund Planned:	No
Fund Obligated:	No
Fund Outlayed:	No
Fund Judgment:	No
Fund Recovered:	No
Cellar Borings:	False
Install Micro Wells:	False
Ground Water Sample:	False
Soil Sample:	False
Soil Gas:	False
Site Inspect:	False
Soil Excavate:	False
Geo Probe:	False
Survey:	False
Potable Well Sample:	False
Sample MWS:	False
Ground Water Gauging:	False
Soil Venting:	False
Active:	True
NOV Action:	None
NOV Issued:	Not reported
NOV Due:	Not reported
NOV Received:	Not reported
NOV Closed:	Not reported
NOV Disc Date:	Not reported
NOV Issued Date:	Not reported
NOV Compliance Sched:	Not reported
NOV Admin Order:	Not reported
NOV Referred To Ag:	Not reported
Stop All NOV Actions:	False
Release Invest Rpt:	False
DEP App Letter 1:	False

Map ID
Direction
Distance
Elevation

MAP FINDINGS

Site

Database(s)

EDR ID Number
EPA ID Number

202/230 ALBANY AVENUE (Continued)

S105536338

Correct Action Plan:	False
DEP App Letter 2:	False
Rem Sys Install:	False
Rem Sys Install Date:	Not reported
Closure Date:	Not reported
Rem Sys Monitoring Rpt:	False
Qrtly Gwater Mon Rpts:	False
Closure Req Rpt:	False
DEP Closure Letter:	False
Referred To:	Not reported
No Wells:	0
Lph Wells:	0
User Stamp:	Allison Forrest/AForrest
Date Stamp:	11/23/2011
Correspondence:	Not reported
Environmental Impact:	Not reported
FollowUp:	Not reported
GW Comments:	Not reported
Location Desc:	Not reported
NOV Comments:	Not reported
Release Desc:	Not reported
Running Comments:	Phase I Environmental Site Assessment (Don Wilson, Charlie Ahles, and David Hurley) Fuss & O Neill, 3/7/02Pre-remediation Soil Sampling (Charles Ahles and David Hurley) Fuss & O Neill, 6/10/02Closure Report (Charles Ahles and David Hurley) Fuss & O Neill. 9/16/02
Work Performed:	Not reported

BROWNFIELDS 2:

Region:	2
Data Source CD:	EPA
Data Source:	EPA Funded Brownfields Project

SPILLS:

Name:	Not reported
Address:	202 ALBANY AVE
City,State,Zip:	HARTFORD, CT
Year of Database:	2002
Case Number:	200204955
Who Took Spill:	935
Assigned To:	NO Response
Report Date:	07/22/2002
Report Time:	55:00 PM
Date Release:	07/22/2002
Time Responded:	00:00 AM
Corrective Action Taken:	Removed Tank
Cause Info:	Inground Tank Failure
Media Info:	Other (soil)
Release Type:	petroleum
Reported By:	nathan jones
Phone:	860 6462469
Representing:	fuss & oneill
Terminated:	YES
Recovd (Total):	0
Total (Water):	0
Facility Status:	Closed

Map ID
 Direction
 Distance
 Elevation

MAP FINDINGS

Site

Database(s)

EDR ID Number
 EPA ID Number

202/230 ALBANY AVENUE (Continued)

S105536338

Continuous Spill: False
 Released Substance: #2 FUEL OIL, DIESEL FUEL OR WEATHERED GASOLINE
 Qty: 0.00 (Gallons)
 Emergency Measure: manafort bros removed 550 and 4000 gal lustrs, sampling to ID product in tank #2, removing soil, geoprobe defined plume, additional area of contamination unrelated reported on 4/5/02 as #2002-2133

Water Body: Other (none)
 Discharger: city of hartford/jeannie webb chavez
 Telephone: 860 7579034
 Responsible Party: true
 RP Address 1: 250 constitution plaza
 RP City,St,Zip: HARTFORD, CT 06103

Historic: False
 Waterbody: Not reported
 Time Stamp: 2002-07-23 12:36:42
 Sr Inspector: Torres, Neil
 At Inspctor: **NO RESPONSE
 User Stamp: Not reported
 Comments: Not reported

Action: Removed Tank
 Other Action: Not reported
 Agency ID: Local Fire Marshal
 Other Agency: Not reported
 DEP Bureau: Not reported
 DEP Agency: Not reported
 Agency ID: DEP
 Other Agency: Not reported
 DEP Bureau: BUREAU OF WASTE MANAGEMENT
 DEP Agency: PESTICIDE, PCB, UNDERGROUND TANK & TERMINAL
 Cause ID: Inground Tank Failure
 Other Cause: Not reported
 Media ID: Other
 Other Media: soil
 Class ID: Governmental
 Other Class: Not reported
 Release Type: petroleum
 Other Release: Not reported
 Waterbody: Other
 Other Wtrbody: none

Q73
West
1/4-1/2
0.277 mi.
1462 ft.

SOUTHERN CONNECTICUT GAS
59 EDWARDS STREET
HARTFORD, CT 06103
Site 2 of 2 in cluster Q

CT LUST S103162996
CT SPILLS N/A
CT CPCS

Relative:
Higher
Actual:
81 ft.

LUST:
 Name: SOUTHERN CONNECTICUT GAS
 Name 2: Not reported
 Address: 59 EDWARDS STREET
 Address 2: Not reported
 City,State,Zip: HARTFORD, CT 06106
 LUST Case Id: 31465
 Release Date: Not reported
 Site Case ID: 9706153
 Substance: Not reported
 Release Source: Not reported
 Release Cause: Not reported

Map ID
Direction
Distance
Elevation

MAP FINDINGS

Site

Database(s)

EDR ID Number
EPA ID Number

SOUTHERN CONNECTICUT GAS (Continued)

S103162996

Release Identified:	Not reported
Case Number:	Not reported
Release Quantity:	Not reported
Facility City Number:	64
Detail As of 06/2020:	
Name:	SOUTHERN CONNECTICUT GAS
Name 2:	Not reported
Address:	59 EDWARDS STREET
City,State,Zip:	HARTFORD, CT 06106
Address 2:	Not reported
LUST Id:	3439
UST Facility Id:	Not reported
LUST Case Id:	31465
Lust Status:	Cleanup Initiated
Processing Status:	Not reported
EPA Reportable:	False
Motor Fuel:	False
Diesel:	False
Gasoline:	False
Other:	False
Other Release:	Not reported
No Release:	False
Leak:	False
Tank:	False
Piping:	False
Overfill:	False
Removal:	False
Incident Date:	10/24/1997
Entry Date:	Not reported
Site Case Id:	9706153
UST Site Id:	Not reported
Cost Recovery Spill Case #:	Not reported
Old SITS Number:	Not reported
Case Log Id:	Not reported
Monthly Report Id:	0
UST Owner Id:	Not reported
LUST Owner Id:	Not reported
UST Event Id:	3490
Contact Info:	Not reported
Contact EMail:	Not reported
Site Contact City,St,Zip:	UNKNOWN, UNKNOWN
2nd Contact:	Not reported
2nd Contact EMail:	Not reported
2nd Contact Address:	Not reported
2nd Contact City,St,Zip:	UNKNOWN
2nd Contact Address 2:	Not reported
2nd Contact City 2:	Not reported
2nd Contact Phone Number:	Not reported
2nd Contact Fax Number:	Not reported
2nd Contact Type:	Not reported
Facility City Num:	64
Site Contact:	Dispatcher Lawson
Site Contact Address:	Hartford Fire Marshal
Site Contact Add 2:	Not reported
Site Contact City 2:	ZipCode Unknown
Site Contact Phone:	(860) 722-8206
Site Contact Fax:	Not reported

Map ID
Direction
Distance
Elevation

MAP FINDINGS

Site

Database(s)

EDR ID Number
EPA ID Number

SOUTHERN CONNECTICUT GAS (Continued)

S103162996

Site Contact Type:	Not reported
Department Contact 1:	Not reported
Department Contact 2:	Not reported
Referral Source:	Not reported
Offsite Source:	False
Date Referred:	Not reported
Emergency:	False
Private Heating Fuel:	False
Commercial Heating Fuel:	True
Commercial HF < 2100 Gal.:	False
Commercial HF > 2100 Gal.:	False
Commercial HF - Size Unk:	True
No LUST Site:	False
Cost Recvry Prgm Candidate:	False
OCSR Complete:	True
Follow Up Flag:	False
Alternate Water Supply:	False
Relocation:	False
Responsible Party:	False
Responsible EMail:	Not reported
Resp Party Name:	Not reported
Resp Party Address:	Not reported
Resp Party City,St,Zip:	Not reported
Resp Party Town Number:	UNKNOWN
Resp Party Phone:	Not reported
Resp Party Fax:	Not reported
Resp Party Name 2:	Not reported
Resp Party Address 2:	Not reported
Resp Party Phone 2:	Not reported
Investigator Id:	29
Follow Update:	Not reported
Area Lextent:	Not reported
Annual Precipitation:	Not reported
Affected Population:	Not reported
Population Setting:	Not reported
Ground Water Direction:	Not reported
Ground Water Gradient:	Not reported
Hydro Basin:	Not reported
Drastic:	Not reported
Geo Setting:	Not reported
Ground Water Classification:	Not reported
Receptor:	Not reported
Ground Water Flow Direction:	Not reported
Ground Water Depth:	Not reported
Areas Of Concern:	Not reported
Free Product Inches:	Not reported
Fund Date:	Not reported
Fund Planned:	No
Fund Obligated:	No
Fund Outlaid:	No
Fund Judgment:	No
Fund Recovered:	No
Cellar Borings:	False
Install Micro Wells:	False
Ground Water Sample:	False
Soil Sample:	False
Soil Gas:	False

Map ID
Direction
Distance
Elevation

MAP FINDINGS

Site

Database(s)

EDR ID Number
EPA ID Number

SOUTHERN CONNECTICUT GAS (Continued)

S103162996

Site Inspect:	False
Soil Excavate:	False
Geo Probe:	False
Survey:	False
Potable Well Sample:	False
Sample MWS:	False
Ground Water Gauging:	False
Soil Venting:	False
Active:	False
NOV Action:	None
NOV Issued:	Not reported
NOV Due:	Not reported
NOV Received:	Not reported
NOV Closed:	Not reported
NOV Disc Date:	Not reported
NOV Issued Date:	Not reported
NOV Compliance Sched:	Not reported
NOV Admin Order:	Not reported
NOV Referred To Ag:	Not reported
Stop All NOV Actions:	False
Release Invest Rpt:	False
DEP App Letter 1:	False
Correct Action Plan:	False
DEP App Letter 2:	False
Rem Sys Install:	False
Rem Sys Install Date:	Not reported
Closure Date:	Not reported
Rem Sys Monitoring Rpt:	False
Qrtly Gwater Mon Rpts:	False
Closure Req Rpt:	False
DEP Closure Letter:	False
Referred To:	Not reported
No Wells:	Not reported
Lph Wells:	Not reported
User Stamp:	Not reported
Date Stamp:	Not reported
Correspondence:	Not reported
Environmental Impact:	Not reported
FollowUp:	Not reported
GW Comments:	Not reported
Location Desc:	Not reported
NOV Comments:	Not reported
Release Desc:	Not reported
Running Comments:	Not reported
Work Performed:	Not reported

SPILLS:

Name:	Not reported
Address:	59 EDWARDS STREET
City,State,Zip:	HARTFORD, CT
Year of Database:	1997
Case Number:	9706153
Who Took Spill:	922
Assigned To:	Stavola, Rosanne
Report Date:	10/24/1997
Report Time:	15:00 AM

Map ID
Direction
Distance
Elevation

MAP FINDINGS

Site

Database(s)

EDR ID Number
EPA ID Number

SOUTHERN CONNECTICUT GAS (Continued)

S103162996

Date Release: 10/24/1997
Time Responded: 10:00 AM
Corrective Action Taken: Removed, and Contained, and Contracted
Cause Info: Transfer Line Failure
Media Info: Ground Surface
Release Type: petroleum
Reported By: DISPATCHER LAWSON
Phone: 860 7228206
Representing: HARTFORD FIRE DISP.
Terminated: NO
Recovd (Total): 0
Total (Water): 0
Facility Status: CLOSED
Continuous Spill: False
Released Substance: #2 FUEL OIL
Qty: 50.00 (Gallons)
Emergency Measure: DISCHARGE CONTAINED TO EXCAVATION/ 916 TO RESPOND
Water Body: Not reported
Discharger: SOUTHERN CONN. GAS
Telephone: Not reported
Responsible Party: true
RP Address 1: Not reported
RP City,St,Zip: CT
Historic: False
Waterbody: NA
Time Stamp: 1997-10-27 06:48:03
Sr Inspector: Aceto, John
At Inspctor: Stavola, Rosanne
User Stamp: Not reported
Comments: Not reported
Action: Removed
Other Action: Not reported
Action: Contained
Other Action: Not reported
Action: Contracted
Other Action: Not reported
Agency ID: Local Fire Marshal
Other Agency: Not reported
DEP Bureau: Not reported
DEP Agency: Not reported
Agency ID: DEP
Other Agency: Not reported
DEP Bureau: BUREAU OF WASTE MANAGEMENT
DEP Agency: OIL AND CHEMICAL SPILL RESPONSE
Agency ID: LOCAL FIRE DEPARTMENT
Other Agency: Not reported
DEP Bureau: Not reported
DEP Agency: Not reported
Cause ID: Transfer Line Failure
Other Cause: Not reported
Media ID: Ground Surface
Other Media: Not reported
Class ID: Utility
Other Class: Not reported
Release Type: petroleum
Other Release: Not reported

Map ID
 Direction
 Distance
 Elevation

MAP FINDINGS

Site

Database(s)

EDR ID Number
 EPA ID Number

SOUTHERN CONNECTICUT GAS (Continued)

S103162996

CPCS:

Name: SOUTHERN CONNECTICUT GAS
 Address: 59 EDWARDS STREET
 City,State,Zip: HARTFORD, CT 06103
 Site Type: LUST
 Lust Status code: 3
 Lust Status: Cleanup Initiated
 PTP Form: Not reported
 Program: Not reported
 Comments: Not reported
 Site Type Definition: Leaking Underground Storage Tanks Rem. Started

R74
SSW
1/4-1/2
0.283 mi.
1494 ft.

ISS PRUDENTIAL (SEE CONN CO)
100 HIGH STREET
HARTFORD, CT 06103
Site 1 of 3 in cluster R

CT SDADB **S104187854**
CT PROPERTY **N/A**
CT CPCS

Relative:
Lower
Actual:
62 ft.

Site Discovery and Assessment:
 Facility ID: 4326
 Rem Master ID: 2634
 PTP Id: 806
 WPC Number: Not reported
 Postal District: Not reported
 Latitude: Not reported
 Longitude: Not reported
 Lat/Long Determined By: Not reported
 Ground Water Quality Classification: Not reported
 Surface Water Quality Classification: Not reported
 Waste Type: Not reported
 Disposal: Not reported
 Sample Data Available: False
 Updated By: Not reported
 Update Program: Not reported
 Updated: Not reported
 Date Created: Not reported
 Duplicate: False

SDA Federal:
 EPA CERCLIS Id: Not reported
 Number EPA RCRIS Id: Not reported
 Site on EPA's CERCLIS: Not reported
 Site Archived from CERCLIS: Not reported
 Archive Date: Not reported
 EPA's Removal at Site: Not reported
 Deferred to another EPA Program: Not reported
 EPA Env Priority Initiative Site: Not reported
 Federal Facility: Not reported
 Site on EPA's National Priority List: Not reported
 Part of an NPL site: Not reported
 RCRA Generator Status: Not reported
 RCRA Permit Status: Not reported

SDA Referral:
 Referral Id: 4482
 Source of referral: PTP
 Date Received: 7/25/1986
 Staff Assigned: HAMEL, M.

Map ID
Direction
Distance
Elevation

MAP FINDINGS

Site

Database(s)

EDR ID Number
EPA ID Number

ISS PRUDENTIAL (SEE CONN CO) (Continued)

S104187854

Remediation Program: PTP
Date dt_assigned: Not reported
Remediation Complete Approved DEP/Verified by LEP: 7/25/1986
Outcome: PTP

SDA Remedial:

Remedial Id: Not reported
PTP Id: Not reported
Remediation Program: Not reported
Remediation Program Entered: Not reported
Staff Assigned: Not reported
Remediation Program: Not reported
Date dt_assign: Not reported
Project Phase: Not reported
Order issued: Not reported
Order Number: Not reported
Date order issued: Not reported
Remedial Investigation Start: Not reported
Remedial Investigation Completed: Not reported
Remedial Design Start: Not reported
Remedial Design complet: Not reported
Remedial Action Start: Not reported
Remedial Action Completed: Not reported
Date Oper/ maintenance Started: Not reported
GW monitoring: Not reported
Remediation complete Approved DEP/Verified by LEP: Not reported

SDA Orders:

Order Id: Not reported
Order Number: Not reported
Date order issued: Not reported
Staff Assigned: Not reported
Type of Order: Not reported
Order Respondent: Not reported
Admin Appeal Date: Not reported
Date of Admin Appeal Ruling: Not reported
Date of Admin Appeal Ruling: Not reported
Date of Final Order: Not reported
Date of Court Appeal: Not reported
Date of Court Ruling: Not reported
Date of Court Ruling: Not reported
Date Order Modified: Not reported
Date Referred to AG: Not reported
Judgement: Not reported
Date of AGR judgement: Not reported
Penalty assessed: Not reported
Order Complete: Not reported
In compliance: Not reported
Comments: Not reported

CT Property:

Name: ISS PRUDENTIAL (SEE CONN CO.)
Address: 100 HIGH STREET
City,state,zip: HARTFORD, CT
Seller Name: The Connecticut Company
Buyer Name: 180 Allyn St Associates
Certifying Party: Joseph Friedman
Certifying Attention Person: Joseph Friedman

Map ID
Direction
Distance
Elevation

MAP FINDINGS

Site

Database(s)

EDR ID Number
EPA ID Number

ISS PRUDENTIAL (SEE CONN CO) (Continued)

S104187854

Title Of Certifying Person:	Not reported
Certifying Person Address:	100 Constitution Plaza
Certifying Person City,St,Zip:	Hartford, CT
Property Transfer Forms:	Form III (DEP-PERD-PTP-203) when a discharge, spillage, uncontrolled loss, seepage or filtration of hazardous waste has occurred at the parcel that has not been fully remediated or the environmental conditions at the parcel are unknown. The person signing the Form III certification agrees to investigate and remediate the site in accordance with the remediation standards. The statute does not require completion of remediation before the parcel is transferred. Any person submitting a Form III shall simultaneously submit a completed Environmental Condition Assessment Form (ECAAF)(DEP-PERD-PTP-200).
Date Received:	07/25/1986
Ackn Date:	Not reported
Determination Date:	Not reported
LEP Verified/DEP Approval Date:	Not reported
Rem Id:	1940
Remediation Location Id:	2164
Date Entered:	Not reported
Program:	Property Transfer Program
GAO Site:	False
Staff Full Name:	Not reported
Super/Date:	Not reported
Stage Of Project:	Not reported
RP Level Of Activity:	Not reported
RP Needed Level Of Activity:	Not reported
Staff Level Of Activity:	Not reported
Staff Needed Level Of Activity:	Not reported
Public Intrest:	Not reported
PRP Cooperation:	Not reported
Enforcement Status:	Not reported
Level Of Complexity:	Not reported
Complex Eng Or Sci:	False
Complex Due To Public Involvement:	False
Politically Complex:	False
Complex Enforcement:	False
Coordination With Other Bureaus:	False
EPA Involvement:	False
Staff Prefrence:	Not reported
Readiness For Transfer:	Not reported
Project Transfer Time:	Not reported
Transfer Comments:	Not reported
Staff As Of July 2000:	Hamel Maurice
Initial Staff:	MRH
Type Of Transfer:	Not reported
Salutation:	Mr. Friedman
Relationship To Transfer:	transferee
Audit Date:	Not reported
Verif Type:	Not reported
Audit Outcome:	Not reported
GW:	GB
Basin:	Not reported
1st Payment:	Not reported
Pay Tag1:	Not reported
2nd Payment:	Not reported
Pay Tag2:	Not reported

Map ID
Direction
Distance
Elevation

MAP FINDINGS

Site

Database(s)

EDR ID Number
EPA ID Number

ISS PRUDENTIAL (SEE CONN CO) (Continued)

S104187854

RTN: 11/03/1986
Revised: Not reported
ECAAF Received: Not reported
Old Determination Date: Not reported
Redeterminationdate: Not reported
Previous Determination: Not reported
Monitoringoption: Not reported
Postremedialmonitoring: Not reported
Schedule Of I/R: Not reported
Schedule Overdue: Not reported
Aprvl Sched: Not reported
Yr 1 Report: Not reported
Yr 2 Report: Not reported
Report Overdue: Not reported
Ext Aprvl Sched: Not reported
License #: Not reported
Project Phase: Not reported
PT Comments: 02/26/87
EPA Id Number: Not reported
GW Class: Not reported
SW Class: Not reported
AO/C0: Not reported
Water Lead(Y Or N): Not reported
Priority: Not reported
Project Status(A, I Or D): Not reported
Last Updated: Not reported
SR Comments: Not reported
Priority Or Work-Load: Not reported
Status: Not reported
Notes: Not reported
Special Project Name: Not reported
Special Project Comments: Not reported
DOT Project: Not reported
Pt Counter: Not reported
Project Complete: False
Project Inactive: False
Int Deposit #: Not reported
Deposit #: Not reported
Spill Case #: Not reported
Diversion Id: Not reported
Public Notice: Not reported
RAP Received: Not reported
RAP Approved: Not reported
Compliance Category: Not reported
Delete Record: False
ECAAF Reviewed By: Not reported
Not Locatable: False
Primary Address: True
AKA Site Name: False
Primary Site Name: True
AKA Site Address: False
Lead: Not reported

CPCS:
Name: ISS PRUDENTIAL (SEE CONN CO)
Address: 100 HIGH STREET
City,State,Zip: HARTFORD, CT 06103

Map ID
 Direction
 Distance
 Elevation

MAP FINDINGS

Site

Database(s)

EDR ID Number
 EPA ID Number

ISS PRUDENTIAL (SEE CONN CO) (Continued)

S104187854

Site Type: Projects
 Lust Status code: Not reported
 Lust Status: Not reported
 PTP Form: III
 Program: Property Transfer Program
 Comments: Projects
 Site Type Definition: Property Transfer Form III

R75
SSW
1/4-1/2
0.285 mi.
1505 ft.

GADELLS REPAIR & BODY SHOP INC
98 HIGH ST
HARTFORD, CT 06103
Site 2 of 3 in cluster R

CT SDADB 1000205204
RCRA NonGen / NLR CTD081305898
FINDS
ECHO
CT CPCS

Relative:
Lower
Actual:
62 ft.

Site Discovery and Assessment:
 Facility ID: 4312
 Rem Master ID: 2620
 PTP Id: 788
 WPC Number: Not reported
 Postal District: Not reported
 Latitude: Not reported
 Longitude: Not reported
 Lat/Long Determined By: Not reported
 Ground Water Quality Classification: Not reported
 Surface Water Quality Classification: Not reported
 Waste Type: Not reported
 Disposal: Not reported
 Sample Data Available: False
 Updated By: Not reported
 Update Program: Not reported
 Updated: Not reported
 Date Created: Not reported
 Duplicate: False

SDA Federal:
 EPA CERCLIS Id: Not reported
 Number EPA RCRIS Id: Not reported
 Site on EPA's CERCLIS: Not reported
 Site Archived from CERCLIS: Not reported
 Archive Date: Not reported
 EPA's Removal at Site: Not reported
 Deferred to another EPA Program: Not reported
 EPA Env Priority Initiative Site: Not reported
 Federal Facility: Not reported
 Site on EPA's National Priority List: Not reported
 Part of an NPL site: Not reported
 RCRA Generator Status: Not reported
 RCRA Permit Status: Not reported

SDA Referral:
 Referral Id: 4468
 Source of referral: PTP
 Date Received: 11/14/1986
 Staff Assigned: HAMEL, M.
 Remediation Program: PTP
 Date dt_assigned: Not reported
 Remediation Complete Approved DEP/Verified by LEP: 11/14/1986
 Outcome: PTP

Map ID
Direction
Distance
Elevation

MAP FINDINGS

Site

Database(s)

EDR ID Number
EPA ID Number

GADELLS REPAIR & BODY SHOP INC (Continued)

1000205204

SDA Remedial:
Remedial Id: Not reported
PTP Id: Not reported
Remediation Program: Not reported
Remediation Program Entered: Not reported
Staff Assigned: Not reported
Remediation Program: Not reported
Date dt_assign: Not reported
Project Phase: Not reported
Order issued: Not reported
Order Number: Not reported
Date order issued: Not reported
Remedial Investigation Start: Not reported
Remedial Investigation Completed: Not reported
Remedial Design Start: Not reported
Remedial Design complet: Not reported
Remedial Action Start: Not reported
Remedial Action Completed: Not reported
Date Oper/ maintenance Started: Not reported
GW monitoring: Not reported
Remediation complete Approved DEP/Verified by LEP: Not reported

SDA Orders:
Order Id: Not reported
Order Number: Not reported
Date order issued: Not reported
Staff Assigned: Not reported
Type of Order: Not reported
Order Respondent: Not reported
Admin Appeal Date: Not reported
Date of Admin Appeal Ruling: Not reported
Date of Admin Appeal Ruling: Not reported
Date of Final Order: Not reported
Date of Court Appeal: Not reported
Date of Court Ruling: Not reported
Date of Court Ruling: Not reported
Date Order Modified: Not reported
Date Referred to AG: Not reported
Judgement: Not reported
Date of AGR judgement: Not reported
Penalty assessed: Not reported
Order Complete: Not reported
In compliance: Not reported
Comments: Not reported

RCRA NonGen / NLR:
Date Form Received by Agency: 19851203
Handler Name: GADELLS REPAIR & BODY SHOP INC
Handler Address: 98 HIGH ST
Handler City,State,Zip: HARTFORD, CT 06103
EPA ID: CTD081305898
Contact Name: ART GADELL JR
Contact Address: 98 HIGH ST
Contact City,State,Zip: HARTFORD, CT 06103
Contact Telephone: 203-524-1919
Contact Fax: Not reported
Contact Email: Not reported

Map ID
 Direction
 Distance
 Elevation

MAP FINDINGS

Site

Database(s)

EDR ID Number
 EPA ID Number

GADELLS REPAIR & BODY SHOP INC (Continued)

1000205204

Contact Title:	Not reported
EPA Region:	01
Land Type:	Not reported
Federal Waste Generator Description:	Not a generator, verified
Non-Notifier:	Not reported
Biennial Report Cycle:	Not reported
Accessibility:	Not reported
Active Site Indicator:	Not reported
State District Owner:	Not reported
State District:	Not reported
Mailing Address:	HIGH ST
Mailing City,State,Zip:	HARTFORD, CT 06103
Owner Name:	ART GADELL
Owner Type:	Private
Operator Name:	Not reported
Operator Type:	Not reported
Short-Term Generator Activity:	No
Importer Activity:	No
Mixed Waste Generator:	No
Transporter Activity:	No
Transfer Facility Activity:	No
Recycler Activity with Storage:	No
Small Quantity On-Site Burner Exemption:	No
Smelting Melting and Refining Furnace Exemption:	No
Underground Injection Control:	No
Off-Site Waste Receipt:	No
Universal Waste Indicator:	No
Universal Waste Destination Facility:	No
Federal Universal Waste:	No
Active Site Fed-Reg Treatment Storage and Disposal Facility:	Not reported
Active Site Converter Treatment storage and Disposal Facility:	Not reported
Active Site State-Reg Treatment Storage and Disposal Facility:	Not reported
Active Site State-Reg Handler:	---
Federal Facility Indicator:	Not reported
Hazardous Secondary Material Indicator:	NN
Sub-Part K Indicator:	Not reported
Commercial TSD Indicator:	No
Treatment Storage and Disposal Type:	Not reported
2018 GPRA Permit Baseline:	Not on the Baseline
2018 GPRA Renewals Baseline:	Not on the Baseline
Permit Renewals Workload Universe:	Not reported
Permit Workload Universe:	Not reported
Permit Progress Universe:	Not reported
Post-Closure Workload Universe:	Not reported
Closure Workload Universe:	Not reported
202 GPRA Corrective Action Baseline:	No
Corrective Action Workload Universe:	No
Subject to Corrective Action Universe:	No
Non-TSDs Where RCRA CA has Been Imposed Universe:	No
TSDs Potentially Subject to CA Under 3004 (u)/(v) Universe:	No
TSDs Only Subject to CA under Discretionary Auth Universe:	No
Corrective Action Priority Ranking:	No NCAPS ranking
Environmental Control Indicator:	No
Institutional Control Indicator:	No
Human Exposure Controls Indicator:	N/A
Groundwater Controls Indicator:	N/A
Operating TSDF Universe:	Not reported

Map ID
Direction
Distance
Elevation

MAP FINDINGS

Site

Database(s)

EDR ID Number
EPA ID Number

GADELLS REPAIR & BODY SHOP INC (Continued)

1000205204

Full Enforcement Universe:	Not reported
Significant Non-Complier Universe:	No
Unaddressed Significant Non-Complier Universe:	No
Addressed Significant Non-Complier Universe:	No
Significant Non-Complier With a Compliance Schedule Universe:	No
Financial Assurance Required:	Not reported
Handler Date of Last Change:	20150414
Recognized Trader-Importer:	No
Recognized Trader-Exporter:	No
Importer of Spent Lead Acid Batteries:	No
Exporter of Spent Lead Acid Batteries:	No
Recycler Activity Without Storage:	Not reported
Manifest Broker:	Not reported
Sub-Part P Indicator:	No

Hazardous Waste Summary:

Waste Code:	D001
Waste Description:	IGNITABLE WASTE

Handler - Owner Operator:

Owner/Operator Indicator:	Owner
Owner/Operator Name:	ART GADELL
Legal Status:	Private
Date Became Current:	Not reported
Date Ended Current:	Not reported
Owner/Operator Address:	OWNERSTREET
Owner/Operator City,State,Zip:	OWNERCITY, CT 99999
Owner/Operator Telephone:	203-555-1212
Owner/Operator Telephone Ext:	Not reported
Owner/Operator Fax:	Not reported
Owner/Operator Email:	Not reported

Historic Generators:

Receive Date:	19851203
Handler Name:	GADELLS REPAIR & BODY SHOP INC
Federal Waste Generator Description:	Not a generator, verified
State District Owner:	Not reported
Large Quantity Handler of Universal Waste:	No
Recognized Trader Importer:	No
Recognized Trader Exporter:	No
Spent Lead Acid Battery Importer:	No
Spent Lead Acid Battery Exporter:	No
Current Record:	Yes
Non Storage Recycler Activity:	Not reported
Electronic Manifest Broker:	Not reported

List of NAICS Codes and Descriptions:

NAICS Codes:	No NAICS Codes Found
--------------	----------------------

Facility Has Received Notices of Violations:

Violations:	No Violations Found
-------------	---------------------

Evaluation Action Summary:

Map ID
Direction
Distance
Elevation

MAP FINDINGS

Site

Database(s)

EDR ID Number
EPA ID Number

GADELLS REPAIR & BODY SHOP INC (Continued)

1000205204

Evaluations: No Evaluations Found

FINDS:

Registry ID: 110003018886

Click Here:

Environmental Interest/Information System:

RCRAInfo is a national information system that supports the Resource Conservation and Recovery Act (RCRA) program through the tracking of events and activities related to facilities that generate, transport, and treat, store, or dispose of hazardous waste. RCRAInfo allows RCRA program staff to track the notification, permit, compliance, and corrective action activities required under RCRA.

Click this hyperlink while viewing on your computer to access additional FINDS: detail in the EDR Site Report.

ECHO:

Envid: 1000205204
Registry ID: 110003018886
DFR URL: <http://echo.epa.gov/detailed-facility-report?fid=110003018886>
Name: GADELLS REPAIR & BODY SHOP INC
Address: 98 HIGH ST
City,State,Zip: HARTFORD, CT 06103

CPCS:

Name: GADELL'S REPAIR (SEE CONN CO)
Address: 98 HIGH STREET
City,State,Zip: HARTFORD, CT 06103
Site Type: Projects
Lust Status code: Not reported
Lust Status: Not reported
PTP Form: III
Program: Property Transfer Program
Comments: Projects
Site Type Definition: Property Transfer Form III

76
SSE
1/4-1/2
0.295 mi.
1559 ft.

OFFICE BUILDING
242 TRUMBULL STREET
HARTFORD, CT 06103

CT SPILLS **S105958346**
CT CPCS **N/A**

Relative:
Higher

SPILLS:

Actual:
81 ft.

Name: Not reported
Address: 242 TRUMBULL AVE
City,State,Zip: HARTFORD, CT
Year of Database: 2012
Case Number: 201202542
Who Took Spill: 205
Assigned To: NO Response
Report Date: 05/22/2012
Report Time: 36:00 PM
Date Release: 05/22/2012
Time Responded: 00:00 AM
Corrective Action Taken: Contained, and Contracted, and Other (Clean Harbors)

Map ID
Direction
Distance
Elevation

MAP FINDINGS

Site

Database(s)

EDR ID Number
EPA ID Number

OFFICE BUILDING (Continued)

S105958346

Cause Info: Container Failure, and Other (gasket)
Media Info: Other (subsurface vault)
Release Type: dielect
Reported By: chris perry
Phone: 860 2501616
Representing: CL&P
Terminated: YES
Recovd (Total): 0
Total (Water): 0
Facility Status: CLOSED
Continuous Spill: False
Released Substance: TRANSFORMER OIL
Qty: < 1.00 (Gallons)
Emergency Measure: 88 ppm pcb
Water Body: Other (none)
Discharger: saa
Telephone: Not reported
Responsible Party: true
RP Address 1: Not reported
RP City,St,Zip: CT
Historic: False
Waterbody: n/a
Time Stamp: 2012-05-22 18:20:19
Sr Inspector: Cox, Michael
At Inspctor: **NO RESPONSE
User Stamp: GuzmanCa
Comments: Not reported
Action: Contained
Other Action: Not reported
Action: Contracted
Other Action: Not reported
Action: Other
Other Action: Clean Harbors
Agency ID: DEP Dispatch
Other Agency: Not reported
DEP Bureau: Not reported
DEP Agency: Not reported
Cause ID: Container Failure
Other Cause: Not reported
Cause ID: Other
Other Cause: gasket
Media ID: Other
Other Media: subsurface vault
Class ID: Utility
Other Class: Not reported
Release Type: dielect
Other Release: Not reported
Waterbody: Other
Other Wtrbody: none

CPCS:

Name: OFFICE BUILDING
Address: 242 TRUMBULL STREET
City,State,Zip: HARTFORD, CT 06103
Site Type: Projects
Lust Status code: Not reported
Lust Status: Not reported

Map ID
 Direction
 Distance
 Elevation

MAP FINDINGS

Site

Database(s)

EDR ID Number
 EPA ID Number

OFFICE BUILDING (Continued)

S105958346

PTP Form: III
 Program: Property Transfer Program
 Comments: Projects
 Site Type Definition: Property Transfer Form III

R77
SSW
1/4-1/2
0.296 mi.
1562 ft.

DRISCOLL MOTORS (SEE CONN CO)
132 ALLYN STREET
HARTFORD, CT 06103

CT SDADB S104187902
CT CPCS N/A

Site 3 of 3 in cluster R

Relative:
Higher
Actual:
79 ft.

Site Discovery and Assessment:
 Facility ID: 4305
 Rem Master ID: 2613
 PTP Id: 781
 WPC Number: Not reported
 Postal District: Not reported
 Latitude: Not reported
 Longitude: Not reported
 Lat/Long Determined By: Not reported
 Ground Water Quality Classification: Not reported
 Surface Water Quality Classification: Not reported
 Waste Type: Not reported
 Disposal: Not reported
 Sample Data Available: False
 Updated By: Not reported
 Update Program: Not reported
 Updated: Not reported
 Date Created: Not reported
 Duplicate: False

SDA Federal:
 EPA CERCLIS Id: Not reported
 Number EPA RCRIS Id: Not reported
 Site on EPA's CERCLIS: Not reported
 Site Archived from CERCLIS: Not reported
 Archive Date: Not reported
 EPA's Removal at Site: Not reported
 Deferred to another EPA Program: Not reported
 EPA Env Priority Initiative Site: Not reported
 Federal Facility: Not reported
 Site on EPA's National Priority List: Not reported
 Part of an NPL site: Not reported
 RCRA Generator Status: Not reported
 RCRA Permit Status: Not reported

SDA Referral:
 Referral Id: 4461
 Source of referral: PTP
 Date Received: 11/14/1986
 Staff Assigned: HAMEL, M.
 Remediation Program: PTP
 Date dt_assigned: Not reported
 Remediation Complete Approved DEP/Verified by LEP: 11/14/1986
 Outcome: PTP

SDA Remedial:
 Remedial Id: Not reported
 PTP Id: Not reported

Map ID
Direction
Distance
Elevation

MAP FINDINGS

Site

Database(s)

EDR ID Number
EPA ID Number

DRISCOLL MOTORS (SEE CONN CO) (Continued)

S104187902

Remediation Program:	Not reported
Remediation Program Entered:	Not reported
Staff Assigned:	Not reported
Remediation Program:	Not reported
Date dt_assign:	Not reported
Project Phase:	Not reported
Order issued:	Not reported
Order Number:	Not reported
Date order issued:	Not reported
Remedial Investigation Start:	Not reported
Remedial Investigation Completed:	Not reported
Remedial Design Start:	Not reported
Remedial Design complet:	Not reported
Remedial Action Start:	Not reported
Remedial Action Completed:	Not reported
Date Oper/ maintenance Started:	Not reported
GW monitoring:	Not reported
Remediation complete Approved DEP/Verified by LEP:	Not reported

SDA Orders:

Order Id:	Not reported
Order Number:	Not reported
Date order issued:	Not reported
Staff Assigned:	Not reported
Type of Order:	Not reported
Order Respondent:	Not reported
Admin Appeal Date:	Not reported
Date of Admin Appeal Ruling:	Not reported
Date of Admin Appeal Ruling:	Not reported
Date of Final Order:	Not reported
Date of Court Appeal:	Not reported
Date of Court Ruling:	Not reported
Date of Court Ruling:	Not reported
Date Order Modified:	Not reported
Date Referred to AG:	Not reported
Judgement:	Not reported
Date of AGR judgement:	Not reported
Penalty assessed:	Not reported
Order Complete:	Not reported
In compliance:	Not reported
Comments:	Not reported

CPCS:

Name:	DRISCOLL MOTORS (SEE CONN CO)
Address:	132 ALLYN STREET
City,State,Zip:	HARTFORD, CT 06103
Site Type:	Projects
Lust Status code:	Not reported
Lust Status:	Not reported
PTP Form:	III
Program:	Property Transfer Program
Comments:	Projects
Site Type Definition:	Property Transfer Form III

MAP FINDINGS

Map ID
 Direction
 Distance
 Elevation

Site

Database(s)

EDR ID Number
 EPA ID Number

S78
East
1/4-1/2
0.298 mi.
1572 ft.

GOODYEAR AUTO SERVICE
306 MARKET STREET
HARTFORD, CT

CT SDADB **S104254068**
N/A

Site 1 of 2 in cluster S

Relative:
Lower
Actual:
51 ft.

Site Discovery and Assessment:

Facility ID: 1994
 Rem Master ID: 2420
 PTP Id: Not reported
 WPC Number: Not reported
 Postal District: Not reported
 Latitude: Not reported
 Longitude: Not reported
 Lat/Long Determined By: Not reported
 Ground Water Quality Classification: Not reported
 Surface Water Quality Classification: Not reported
 Waste Type: HYDRO/OIL
 Disposal: UST
 Sample Data Available: False
 Updated By: POST, M.
 Update Program: CORE
 Updated: 10/26/1994
 Date Created: Not reported
 Duplicate: False

SDA Federal:

EPA CERCLIS Id: Not reported
 Number EPA RCRIS Id: Not reported
 Site on EPA's CERCLIS: Not reported
 Site Archived from CERCLIS: Not reported
 Archive Date: Not reported
 EPA's Removal at Site: Not reported
 Deferred to another EPA Program: Not reported
 EPA Env Priority Initiative Site: Not reported
 Federal Facility: Not reported
 Site on EPA's National Priority List: Not reported
 Part of an NPL site: Not reported
 RCRA Generator Status: Not reported
 RCRA Permit Status: Not reported

SDA Referral:

Referral Id: 1830
 Source of referral: REMEDIAL
 Date Received: 10/26/1994
 Staff Assigned: Not reported
 Remediation Program: Not reported
 Date dt_assigned: Not reported
 Remediation Complete Approved DEP/Verified by LEP: Not reported
 Outcome: Not reported

SDA Remedial:

Remedial Id: Not reported
 PTP Id: Not reported
 Remediation Program: Not reported
 Remediation Program Entered: Not reported
 Staff Assigned: Not reported
 Remediation Program: Not reported
 Date dt_assign: Not reported
 Project Phase: Not reported
 Order issued: Not reported

Map ID
 Direction
 Distance
 Elevation

MAP FINDINGS

Site

Database(s)

EDR ID Number
 EPA ID Number

GOODYEAR AUTO SERVICE (Continued)

S104254068

Order Number:	Not reported
Date order issued:	Not reported
Remedial Investigation Start:	Not reported
Remedial Investigation Completed:	Not reported
Remedial Design Start:	Not reported
Remedial Design complet:	Not reported
Remedial Action Start:	Not reported
Remedial Action Completed:	Not reported
Date Oper/ maintenance Started:	Not reported
GW monitoring:	Not reported
Remediation complete Approved DEP/Verified by LEP:	Not reported

SDA Orders:

Order Id:	Not reported
Order Number:	Not reported
Date order issued:	Not reported
Staff Assigned:	Not reported
Type of Order:	Not reported
Order Respondent:	Not reported
Admin Appeal Date:	Not reported
Date of Admin Appeal Ruling:	Not reported
Date of Admin Appeal Ruling:	Not reported
Date of Final Order:	Not reported
Date of Court Appeal:	Not reported
Date of Court Ruling:	Not reported
Date of Court Ruling:	Not reported
Date Order Modified:	Not reported
Date Referred to AG:	Not reported
Judgement:	Not reported
Date of AGR judgement:	Not reported
Penalty assessed:	Not reported
Order Complete:	Not reported
In compliance:	Not reported
Comments:	Not reported

SDADB:

SDA Waste:

Waste Id:	11
Waste Type:	HYDRO/OIL
Description:	Hydrocarbons and/or Fuel Oil

79
SSW
1/4-1/2
0.302 mi.
1596 ft.

LEWTAN INDUSTRIES
103-105 ALLYN STREET
HARTFORD, CT 06106

CT LUST **S114015863**
CT SPILLS **N/A**
CT ENF

Relative:
Higher
Actual:
82 ft.

LUST:
 Name: LEWTAN INDUSTRIES
 Name 2: Not reported
 Address: 103-105 ALLYN STREET
 Address 2: Not reported
 City,State,Zip: HARTFORD, CT 06106
 LUST Case Id: 60643
 Release Date: Not reported
 Site Case ID: 201304193
 Substance: Not reported

Map ID
Direction
Distance
Elevation

MAP FINDINGS

Site

Database(s)

EDR ID Number
EPA ID Number

LEWTAN INDUSTRIES (Continued)

S114015863

Release Source: Not reported
Release Cause: Not reported
Release Identified: Not reported
Case Number: Not reported
Release Quantity: Not reported
Facility City Number: 64

Detail As of 06/2020:

Name: LEWTAN INDUSTRIES
Name 2: Not reported
Address: 103-105 ALLYN STREET
City,State,Zip: HARTFORD, CT 06106
Address 2: Not reported
LUST Id: 0
UST Facility Id: 0
LUST Case Id: 60643
Lust Status: Cleanup Initiated
Processing Status: Not reported
EPA Reportable: False
Motor Fuel: False
Diesel: False
Gasoline: False
Other: False
Other Release: Not reported
No Release: False
Leak: False
Tank: False
Piping: False
Overfill: False
Removal: False
Incident Date: 08/08/2013
Entry Date: 05/23/2014
Site Case Id: 201304193
UST Site Id: 0
Cost Recovery Spill Case #: 0
Old SITS Number: 0
Case Log Id: 0
Monthly Report Id: 0
UST Owner Id: 0
LUST Owner Id: Not reported
UST Event Id: 0
Contact Info: Not reported
Contact EMail: kevin_p_martin@sbcglobal.net
Site Contact City,St,Zip: 142, CT 06084
2nd Contact: Kevin Taylor (IES Inc.)
2nd Contact EMail: Not reported
2nd Contact Address: 72 Country View Drive
2nd Contact City,St,Zip: 132, CT 06074
2nd Contact Address 2: Not reported
2nd Contact City 2: South Windsor
2nd Contact Phone Number: 6176238880
2nd Contact Fax Number: 8606441597
2nd Contact Type: Environmental Professional
Facility City Num: 64
Site Contact: Kevin Martin (Martin Tank Removal)
Site Contact Address: 44 Goose Lane
Site Contact Add 2: Not reported
Site Contact City 2: Tolland

Map ID
Direction
Distance
Elevation

MAP FINDINGS

Site

Database(s)

EDR ID Number
EPA ID Number

LEWTAN INDUSTRIES (Continued)

S114015863

Site Contact Phone:	Not reported
Site Contact Fax:	Not reported
Site Contact Type:	contractor
Department Contact 1:	Not reported
Department Contact 2:	Not reported
Referral Source:	Not reported
Offsite Source:	False
Date Referred:	Not reported
Emergency:	False
Private Heating Fuel:	False
Commercial Heating Fuel:	False
Commercial HF < 2100 Gal.:	False
Commercial HF > 2100 Gal.:	False
Commercial HF - Size Unk:	False
No LUST Site:	False
Cost Recvry Prgm Candidate:	False
OCSR Complete:	False
Follow Up Flag:	False
Alternate Water Supply:	False
Relocation:	False
Responsible Party:	False
Responsible EMail:	Not reported
Resp Party Name:	Marvin Lewtan
Resp Party Address:	30 High Street
Resp Party City,St,Zip:	Hartford, CT 06106
Resp Party Town Number:	64
Resp Party Phone:	Not reported
Resp Party Fax:	Not reported
Resp Party Name 2:	Not reported
Resp Party Address 2:	Not reported
Resp Party Phone 2:	Not reported
Investigator Id:	0
Follow Update:	Not reported
Area Lextent:	Not reported
Annual Precipitation:	Not reported
Affected Population:	Not reported
Population Setting:	Not reported
Ground Water Direction:	Not reported
Ground Water Gradient:	Not reported
Hydro Basin:	Not reported
Drastic:	Not reported
Geo Setting:	Not reported
Ground Water Classification:	GB
Receptor:	Not reported
Ground Water Flow Direction:	Not reported
Ground Water Depth:	Not reported
Areas Of Concern:	Not reported
Free Product Inches:	0
Fund Date:	Not reported
Fund Planned:	No
Fund Obligated:	No
Fund Outlayed:	No
Fund Judgment:	No
Fund Recovered:	No
Cellar Borings:	False
Install Micro Wells:	False
Ground Water Sample:	False

Map ID
 Direction
 Distance
 Elevation

MAP FINDINGS

Site

Database(s)

EDR ID Number
 EPA ID Number

LEWTAN INDUSTRIES (Continued)

S114015863

Soil Sample:	False
Soil Gas:	False
Site Inspect:	False
Soil Excavate:	False
Geo Probe:	False
Survey:	False
Potable Well Sample:	False
Sample MWS:	False
Ground Water Gauging:	False
Soil Venting:	False
Active:	True
NOV Action:	None
NOV Issued:	Not reported
NOV Due:	Not reported
NOV Received:	Not reported
NOV Closed:	Not reported
NOV Disc Date:	Not reported
NOV Issued Date:	Not reported
NOV Compliance Sched:	Not reported
NOV Admin Order:	Not reported
NOV Referred To Ag:	Not reported
Stop All NOV Actions:	False
Release Invest Rpt:	False
DEP App Letter 1:	False
Correct Action Plan:	False
DEP App Letter 2:	False
Rem Sys Install:	False
Rem Sys Install Date:	Not reported
Closure Date:	Not reported
Rem Sys Monitoring Rpt:	False
Qrtly Gwater Mon Rpts:	False
Closure Req Rpt:	False
DEP Closure Letter:	False
Referred To:	Not reported
No Wells:	0
Lph Wells:	0
User Stamp:	forresta/forresta
Date Stamp:	08/03/2015
Correspondence:	Not reported
Environmental Impact:	Not reported
FollowUp:	Not reported
GW Comments:	Not reported
Location Desc:	Not reported
NOV Comments:	Not reported
Release Desc:	Not reported
Running Comments:	Spills Files, UST Enforcment Files, and LUST Files UST Facility ID: 64-50012
Work Performed:	Not reported

SPILLS:

Name:	Not reported
Address:	103-105 ALLYN ST
City,State,Zip:	HARTFORD, CT
Year of Database:	2013
Case Number:	201304193
Who Took Spill:	208

Map ID
Direction
Distance
Elevation

MAP FINDINGS

Site

Database(s)

EDR ID Number
EPA ID Number

LEWTAN INDUSTRIES (Continued)

S114015863

Assigned To: NO Response
Report Date: 08/08/2013
Report Time: 43:00 AM
Date Release: 08/08/2013
Time Responded: 00:00 AM
Corrective Action Taken: Contracted
Cause Info: Inground Tank Failure
Media Info: Ground Surface
Release Type: petroleum
Reported By: kevin martin
Phone: 860 8728939
Representing: Martin Tank Removal
Terminated: YES
Recovd (Total): 0
Total (Water): 0
Facility Status: CLOSED
Continuous Spill: False
Released Substance: #2 FUEL OIL
Qty: 0.00 (Gallons)
Emergency Measure: 1000g lust
Water Body: Not reported
Discharger: doug luwtan
Telephone: 860 6049982
Responsible Party: Not reported
RP Address 1: Not reported
RP City,St,Zip: CT
Historic: False
Waterbody: Not reported
Time Stamp: 2013-08-08 18:07:10
Sr Inspector: Monarca, Vincent
At Inspctor: **NO RESPONSE
User Stamp: GuzmanCa
Comments: Not reported
Action: Contracted
Other Action: Not reported
Agency ID: DEP Dispatch
Other Agency: Not reported
DEP Bureau: Not reported
DEP Agency: Not reported
Cause ID: Inground Tank Failure
Other Cause: Not reported
Media ID: Ground Surface
Other Media: Not reported
Class ID: Private
Other Class: Not reported
Release Type: petroleum
Other Release: Not reported

ENFORCEMENT:

Name: LEWTAN INDUSTRIES
Address: 103-105 ALLYN STREET
City,State,Zip: HARTFORD, CT 06106
Enforcement Action ID: NOVUST-MC213-0069
Enforcement Type Code: Notice Of Violation
Program Id: Not reported
Enforcement Action Date: 09/05/2013
Penalty Amount: \$0.00

Map ID
 Direction
 Distance
 Elevation

MAP FINDINGS

Site

Database(s)

EDR ID Number
 EPA ID Number

LEWTAN INDUSTRIES (Continued)

S114015863

Sep Amt:	Not reported
Bureau Name:	Materials Management & Compliance Assurance
Program:	Underground Storage Tank Enforcement
Status:	Active
Date of Discovery:	Not reported
Resolution Date:	Not reported
Resolution Type:	Not reported
Staff:	Wilde Philip
ENF Action Comment:	Release or discharge from a UST system.. UST system discharged regulated substances to the environment without a permit..
Number Violations:	2
Civil Penalty:	Not reported
SEP Description:	Not reported
Associated EIs:	Not reported
Client Affiliation Type:	Respondent
Affiliation Name:	Not reported
Affiliation Address Line1:	Not reported
Affiliation Address Line2:	Not reported
Affiliation City/State/Zip:	Not reported
Contact Title:	Not reported
Contact Name:	Not reported
Contact EMail:	Not reported

80
East
1/4-1/2
0.307 mi.
1619 ft.

SYED GAS & CONVENIENCE STORE
410 MARKET ST
HARTFORD, CT

CT LUST **S109721160**
CT ENF **N/A**
CT MANIFEST

Relative:
Lower
Actual:
32 ft.

LUST:

Name:	MARKET STREET CITGO
Name 2:	Not reported
Address:	410 MARKET STREET
Address 2:	Not reported
City,State,Zip:	HARTFORD, CT
LUST Case Id:	59261
Release Date:	Not reported
Site Case ID:	200201505
Substance:	Not reported
Release Source:	Not reported
Release Cause:	Not reported
Release Identified:	Not reported
Case Number:	Not reported
Release Quantity:	Not reported
Facility City Number:	64

Detail As of 06/2020:

Name:	MARKET STREET CITGO
Name 2:	Not reported
Address:	410 MARKET STREET
City,State,Zip:	HARTFORD, CT
Address 2:	Not reported
LUST Id:	0
UST Facility Id:	5312
LUST Case Id:	59261
Lust Status:	Lust Completed
Processing Status:	Not reported
EPA Reportable:	False

Map ID
Direction
Distance
Elevation

MAP FINDINGS

Site

Database(s)

EDR ID Number
EPA ID Number

SYED GAS & CONVENIENCE STORE (Continued)

S109721160

Motor Fuel:	False
Diesel:	False
Gasoline:	False
Other:	False
Other Release:	Not reported
No Release:	False
Leak:	False
Tank:	False
Piping:	False
Overfill:	False
Removal:	False
Incident Date:	03/12/2002
Entry Date:	07/23/2009
Site Case Id:	200201505
UST Site Id:	0
Cost Recovery Spill Case #:	0
Old SITS Number:	0
Case Log Id:	0
Monthly Report Id:	0
UST Owner Id:	8095
LUST Owner Id:	Not reported
UST Event Id:	0
Contact Info:	Not reported
Contact EMail:	Not reported
Site Contact City,St,Zip:	UNKNOWN
2nd Contact:	Not reported
2nd Contact EMail:	Not reported
2nd Contact Address:	Not reported
2nd Contact City,St,Zip:	UNKNOWN
2nd Contact Address 2:	Not reported
2nd Contact City 2:	Not reported
2nd Contact Phone Number:	Not reported
2nd Contact Fax Number:	Not reported
2nd Contact Type:	Not reported
Facility City Num:	64
Site Contact:	Not reported
Site Contact Address:	Not reported
Site Contact Add 2:	Not reported
Site Contact City 2:	Not reported
Site Contact Phone:	Not reported
Site Contact Fax:	Not reported
Site Contact Type:	Not reported
Department Contact 1:	Not reported
Department Contact 2:	Not reported
Referral Source:	Not reported
Offsite Source:	False
Date Referred:	Not reported
Emergency:	False
Private Heating Fuel:	False
Commercial Heating Fuel:	False
Commercial HF < 2100 Gal.:	False
Commercial HF > 2100 Gal.:	False
Commercial HF - Size Unk:	False
No LUST Site:	False
Cost Recvry Prgm Candidate:	False
OCSR Complete:	False
Follow Up Flag:	False

Map ID
Direction
Distance
Elevation

MAP FINDINGS

Site

Database(s)

EDR ID Number
EPA ID Number

SYED GAS & CONVENIENCE STORE (Continued)

S109721160

Alternate Water Supply:	False
Relocation:	False
Responsible Party:	False
Responsible EMail:	advancedgas@gmail.com
Resp Party Name:	ADVANCED GAS COMPANY
Resp Party Address:	129 WEST DUDLEY TOWN ROAD
Resp Party City,St,Zip:	Bloomfield, CT 06002
Resp Party Town Number:	11
Resp Party Phone:	2032435057
Resp Party Fax:	Not reported
Resp Party Name 2:	Not reported
Resp Party Address 2:	Not reported
Resp Party Phone 2:	8602435057
Investigator Id:	55
Follow Update:	Not reported
Area Lextent:	Not reported
Annual Precipitation:	Not reported
Affected Population:	Not reported
Population Setting:	Not reported
Ground Water Direction:	Not reported
Ground Water Gradient:	Not reported
Hydro Basin:	Not reported
Drastic:	Not reported
Geo Setting:	Not reported
Ground Water Classification:	GB
Receptor:	Not reported
Ground Water Flow Direction:	Not reported
Ground Water Depth:	Not reported
Areas Of Concern:	Not reported
Free Product Inches:	0
Fund Date:	Not reported
Fund Planned:	No
Fund Obligated:	No
Fund Outlayed:	No
Fund Judgment:	No
Fund Recovered:	No
Cellar Borings:	False
Install Micro Wells:	False
Ground Water Sample:	False
Soil Sample:	False
Soil Gas:	False
Site Inspect:	False
Soil Excavate:	False
Geo Probe:	False
Survey:	False
Potable Well Sample:	False
Sample MWS:	False
Ground Water Gauging:	False
Soil Venting:	False
Active:	True
NOV Action:	None
NOV Issued:	Not reported
NOV Due:	Not reported
NOV Received:	Not reported
NOV Closed:	Not reported
NOV Disc Date:	Not reported
NOV Issued Date:	Not reported

Map ID
Direction
Distance
Elevation

MAP FINDINGS

Site

Database(s)

EDR ID Number
EPA ID Number

SYED GAS & CONVENIENCE STORE (Continued)

S109721160

NOV Compliance Sched:	Not reported
NOV Admin Order:	Not reported
NOV Referred To Ag:	Not reported
Stop All NOV Actions:	False
Release Invest Rpt:	False
DEP App Letter 1:	False
Correct Action Plan:	False
DEP App Letter 2:	False
Rem Sys Install:	False
Rem Sys Install Date:	Not reported
Closure Date:	Not reported
Rem Sys Monitoring Rpt:	False
Qrtly Gwater Mon Rpts:	False
Closure Req Rpt:	False
DEP Closure Letter:	False
Referred To:	Not reported
No Wells:	0
Lph Wells:	0
User Stamp:	ForrestA/forrestlaiuppaa
Date Stamp:	01/30/2020
Correspondence:	Not reported
Environmental Impact:	Not reported
FollowUp:	Not reported
GW Comments:	Not reported
Location Desc:	Not reported
NOV Comments:	Not reported
Release Desc:	Not reported
Running Comments:	Spills Files and UST Enforcement Files
Work Performed:	Not reported

ENFORCEMENT:

Name:	SYED GAS & CONVENIENCE STORE
Address:	410 MARKET ST
City,State,Zip:	HARTFORD, CT
Enforcement Action ID:	COAR1759--02242
Enforcement Type Code:	CO
Program Id:	Not reported
Enforcement Action Date:	10/15/2002
Penalty Amount:	500
Sep Amt:	Not reported
Bureau Name:	BUREAU OF AIR MANAGEMENT
Program:	Not reported
Status:	Not reported
Date of Discovery:	Not reported
Resolution Date:	Not reported
Resolution Type:	Not reported
Staff:	Not reported
ENF Action Comment:	Not reported
Number Violations:	Not reported
Civil Penalty:	Not reported
SEP Description:	Not reported
Associated EIs:	Not reported
Client Affiliation Type:	Not reported
Affiliation Name:	Not reported
Affiliation Address Line1:	Not reported
Affiliation Address Line2:	Not reported

Map ID
Direction
Distance
Elevation

MAP FINDINGS

Site

Database(s)

EDR ID Number
EPA ID Number

SYED GAS & CONVENIENCE STORE (Continued)

S109721160

Affiliation City/State/Zip: Not reported
Contact Title: Not reported
Contact Name: Not reported
Contact EMail: Not reported

CT MANIFEST:

Name: EDCO
Address: 410 MARKET ST
Phone: Not reported
Country: Not reported
Manifest ID: CTB0098562
EPA ID: CT\$000026870

Hazardous Waste Manifest:

Year: 1990
Manifest: CTC0306757
EPA ID: CT\$000026870
Generator Mailing Address: 348 MIGEON AVE
Generator City,State,Zip: TORRINGTON, CT 06790
Discrepancies: N
Date Shipped: 1990-06-21
Date Received: 1990-06-22
Transporter 2 Date: Not reported
TSDf EPA ID: MAD981206774
TSDf Name: JOSEPH FREEDMAN CO INC
TSDf Address: 40 ALBANY ST
TSDf City,State,Zip: SPRINGFIELD, MA 01105
TSDf Country: USA
Transporter EPA ID: MAD985276369
Transporter Name: MED WASTE MGT INC (TRANSPORTER)
Transporter Address: Not reported
Transporter City,State,Zip: CT
Transporter Country: USA
Transporter 2 EPA ID: Not reported
Transporter 2 Name: Not reported
Transporter 2 Address: Not reported
Transporter 2 City,State,Zip: CT
Transporter 2 Country: USA
US DOT Description: HAZARDOUS WASTE LIQUID, NOS
Number of Containers: 001
Container Type: CF
Quantity/Weight/Volume: 1/G
Batch Number: 999999
EPA Waste Codes: D011 - SILVER
Copies: 2
Alternate Facility Name: Not reported
Alternate Facility Address: Not reported
Alternate Facility State: Not reported
Alternate Facility Date: Not reported

Year: 1987
Manifest: CTB0098562
EPA ID: CT\$000026870
Generator Mailing Address: 410 MARKET ST
Generator City,State,Zip: HARTFORD, CT
Discrepancies: N
Date Shipped: 1987-11-17

Map ID
Direction
Distance
Elevation

MAP FINDINGS

Site

Database(s)

EDR ID Number
EPA ID Number

SYED GAS & CONVENIENCE STORE (Continued)

S109721160

Date Received: 1987-11-17
Transporter 2 Date: Not reported
TSDf EPA ID: CTD021816889
TSDf Name: UNITED WASTE OIL CO INC
TSDf Address: 136 GRACEY AVE
TSDf City,State,Zip: MERIDEN, CT 06450
TSDf Country: USA
Transporter EPA ID: CTD021816889
Transporter Name: UNITED WASTE OIL COMPANY INC
Transporter Address: Not reported
Transporter City,State,Zip: CT
Transporter Country: USA
Transporter 2 EPA ID: Not reported
Transporter 2 Name: Not reported
Transporter 2 Address: Not reported
Transporter 2 City,State,Zip: CT
Transporter 2 Country: USA
US DOT Description: WASTE GAS / WATER NOS
Number of Containers: 001
Container Type: TT
Quantity/Weight/Volume: 2000/G
Batch Number: 999999
EPA Waste Codes: D001 - IGNITABLE WASTE
Copies: 1
Alternate Facility Name: Not reported
Alternate Facility Address: Not reported
Alternate Facility State: Not reported
Alternate Facility Date: Not reported

S81
East
1/4-1/2
0.312 mi.
1649 ft.

WESTINGHOUSE ELECTRIC CORP
360 MARKET ST
HARTFORD, CT 06120
Site 2 of 2 in cluster S

CORRACTS 1000413016
RCRA NonGen / NLR CTD980515704
FINDS
ECHO

Relative:
Lower
Actual:
34 ft.

CORRACTS:
Name: WESTINGHOUSE ELECTRIC CORP
Address: 360 MARKET ST
Address 2: Not reported
EPA ID: CTD980515704
Area Name: ENTIRE FACILITY
Corrective Action: HUMAN EXPOSURES CONTROLLED DETERMINATION-FACILITY DOES NOT MEET DEFINITION
Actual Date: 19960905
Air Release Indicator: Not reported
Groundwater Release Indicator: Not reported
Soil Release Indicator: Not reported
Surface Water Release Indicator: Not reported

Name: WESTINGHOUSE ELECTRIC CORP
Address: 360 MARKET ST
Address 2: Not reported
EPA ID: CTD980515704
Area Name: ENTIRE FACILITY
Corrective Action: RELEASE TO GW CONTROLLED DETERMINATION-FACILITY DOES NOT MEET DEFINITION
Actual Date: 19960905

Map ID
 Direction
 Distance
 Elevation

MAP FINDINGS

Site

Database(s)

EDR ID Number
 EPA ID Number

WESTINGHOUSE ELECTRIC CORP (Continued)

1000413016

Air Release Indicator:	Not reported
Groundwater Release Indicator:	Not reported
Soil Release Indicator:	Not reported
Surface Water Release Indicator:	Not reported

RCRA NonGen / NLR:

Date Form Received by Agency:	19810327
Handler Name:	WESTINGHOUSE ELECTRIC CORP
Handler Address:	360 MARKET ST
Handler City,State,Zip:	HARTFORD, CT 06120
EPA ID:	CTD980515704
Contact Name:	ARAM NAHABEDIAN
Contact Address:	360 MARKET ST
Contact City,State,Zip:	HARTFORD, CT 06120
Contact Telephone:	203-249-5792
Contact Fax:	Not reported
Contact Email:	Not reported
Contact Title:	Not reported
EPA Region:	01
Land Type:	Not reported
Federal Waste Generator Description:	Not a generator, verified
Non-Notifier:	Not reported
Biennial Report Cycle:	Not reported
Accessibility:	Not reported
Active Site Indicator:	Not reported
State District Owner:	Not reported
State District:	Not reported
Mailing Address:	MARKET ST
Mailing City,State,Zip:	HARTFORD, CT 06120
Owner Name:	OWNERNAME
Owner Type:	Private
Operator Name:	WESTINGHOUSE ELECTRIC CORPORATION
Operator Type:	Private
Short-Term Generator Activity:	No
Importer Activity:	No
Mixed Waste Generator:	No
Transporter Activity:	No
Transfer Facility Activity:	No
Recycler Activity with Storage:	No
Small Quantity On-Site Burner Exemption:	No
Smelting Melting and Refining Furnace Exemption:	No
Underground Injection Control:	No
Off-Site Waste Receipt:	No
Universal Waste Indicator:	No
Universal Waste Destination Facility:	No
Federal Universal Waste:	No
Active Site Fed-Reg Treatment Storage and Disposal Facility:	Not reported
Active Site Converter Treatment storage and Disposal Facility:	Not reported
Active Site State-Reg Treatment Storage and Disposal Facility:	Not reported
Active Site State-Reg Handler:	---
Federal Facility Indicator:	Not reported
Hazardous Secondary Material Indicator:	NN
Sub-Part K Indicator:	Not reported
Commercial TSD Indicator:	No
Treatment Storage and Disposal Type:	Not reported
2018 GPRM Permit Baseline:	Not on the Baseline
2018 GPRM Renewals Baseline:	Not on the Baseline

Map ID
 Direction
 Distance
 Elevation

MAP FINDINGS

Site

Database(s)

EDR ID Number
 EPA ID Number

WESTINGHOUSE ELECTRIC CORP (Continued)

1000413016

Permit Renewals Workload Universe:	Not reported
Permit Workload Universe:	Not reported
Permit Progress Universe:	Not reported
Post-Closure Workload Universe:	Not reported
Closure Workload Universe:	Not reported
202 GPRA Corrective Action Baseline:	No
Corrective Action Workload Universe:	No
Subject to Corrective Action Universe:	No
Non-TSDFs Where RCRA CA has Been Imposed Universe:	No
TSDFs Potentially Subject to CA Under 3004 (u)/(v) Universe:	No
TSDFs Only Subject to CA under Discretionary Auth Universe:	No
Corrective Action Priority Ranking:	No NCAPS ranking
Environmental Control Indicator:	No
Institutional Control Indicator:	No
Human Exposure Controls Indicator:	No
Groundwater Controls Indicator:	No
Operating TSDF Universe:	Not reported
Full Enforcement Universe:	Not reported
Significant Non-Complier Universe:	No
Unaddressed Significant Non-Complier Universe:	No
Addressed Significant Non-Complier Universe:	No
Significant Non-Complier With a Compliance Schedule Universe:	No
Financial Assurance Required:	Not reported
Handler Date of Last Change:	20150414
Recognized Trader-Importer:	No
Recognized Trader-Exporter:	No
Importer of Spent Lead Acid Batteries:	No
Exporter of Spent Lead Acid Batteries:	No
Recycler Activity Without Storage:	Not reported
Manifest Broker:	Not reported
Sub-Part P Indicator:	No

Hazardous Waste Summary:

Waste Code: D000
 Waste Description: Not Defined

Waste Code: F001
 Waste Description: THE FOLLOWING SPENT HALOGENATED SOLVENTS USED IN DEGREASING: TETRACHLOROETHYLENE, TRICHLORETHYLENE, METHYLENE CHLORIDE, 1,1,1-TRICHLOROETHANE, CARBON TETRACHLORIDE AND CHLORINATED FLUOROCARBONS; ALL SPENT SOLVENT MIXTURES/BLENDS USED IN DEGREASING CONTAINING, BEFORE USE, A TOTAL OF TEN PERCENT OR MORE (BY VOLUME) OF ONE OR MORE OF THE ABOVE HALOGENATED SOLVENTS OR THOSE SOLVENTS LISTED IN F002, F004, AND F005; AND STILL BOTTOMS FROM THE RECOVERY OF THESE SPENT SOLVENTS AND SPENT SOLVENT MIXTURES.

Waste Code: F003
 Waste Description: THE FOLLOWING SPENT NONHALOGENATED SOLVENTS: XYLENE, ACETONE, ETHYL ACETATE, ETHYL BENZENE, ETHYL ETHER, METHYL ISOBUTYL KETONE, N-BUTYL ALCOHOL, CYCLOHEXANONE, AND METHANOL; ALL SPENT SOLVENT MIXTURES/BLENDS CONTAINING, BEFORE USE, ONLY THE ABOVE SPENT NONHALOGENATED SOLVENTS; AND ALL SPENT SOLVENT MIXTURES/BLENDS CONTAINING, BEFORE USE, ONE OR MORE OF THE ABOVE NONHALOGENATED SOLVENTS, AND A TOTAL OF TEN PERCENT OR MORE (BY VOLUME) OF ONE OR MORE OF THOSE SOLVENTS LISTED IN F001, F002, F004, AND F005; AND STILL BOTTOMS FROM THE RECOVERY OF THESE SPENT SOLVENTS AND SPENT SOLVENT

Map ID
Direction
Distance
Elevation

MAP FINDINGS

Site

Database(s)

EDR ID Number
EPA ID Number

WESTINGHOUSE ELECTRIC CORP (Continued)

1000413016

MIXTURES.

Waste Code: F005
Waste Description: THE FOLLOWING SPENT NONHALOGENATED SOLVENTS: TOLUENE, METHYL ETHYL KETONE, CARBON DISULFIDE, ISOBUTANOL, PYRIDINE, BENZENE, 2-ETHOXYETHANOL, AND 2-NITROPROPANE; ALL SPENT SOLVENT MIXTURES/BLENDS CONTAINING, BEFORE USE, A TOTAL OF TEN PERCENT OR MORE (BY VOLUME) OF ONE OR MORE OF THE ABOVE NONHALOGENATED SOLVENTS OR THOSE SOLVENTS LISTED IN F001, F002, OR F004; AND STILL BOTTOMS FROM THE RECOVERY OF THESE SPENT SOLVENTS AND SPENT SOLVENT MIXTURES.

Waste Code: F017
Waste Description: Not Defined

Waste Code: F018
Waste Description: Not Defined

Waste Code: K069
Waste Description: EMISSION CONTROL DUST/SLUDGE FROM SECONDARY LEAD SMELTING.

Waste Code: U013
Waste Description: Not Defined

Handler - Owner Operator:

Owner/Operator Indicator: Owner
Owner/Operator Name: OWNERNAME
Legal Status: Private
Date Became Current: Not reported
Date Ended Current: Not reported
Owner/Operator Address: OWNERSTREET
Owner/Operator City,State,Zip: OWNERCITY, CT 99999
Owner/Operator Telephone: 203-555-1212
Owner/Operator Telephone Ext: Not reported
Owner/Operator Fax: Not reported
Owner/Operator Email: Not reported

Owner/Operator Indicator: Operator
Owner/Operator Name: WESTINGHOUSE ELECTRIC CORPORATION
Legal Status: Private
Date Became Current: Not reported
Date Ended Current: Not reported
Owner/Operator Address: OPERSTREET
Owner/Operator City,State,Zip: OPERCITY, CT 99999
Owner/Operator Telephone: 203-555-1212
Owner/Operator Telephone Ext: Not reported
Owner/Operator Fax: Not reported
Owner/Operator Email: Not reported

Historic Generators:

Receive Date: 19810327
Handler Name: WESTINGHOUSE ELECTRIC CORP
Federal Waste Generator Description: Not a generator, verified
State District Owner: Not reported
Large Quantity Handler of Universal Waste: No
Recognized Trader Importer: No
Recognized Trader Exporter: No

Map ID
 Direction
 Distance
 Elevation

MAP FINDINGS

Site

Database(s)

EDR ID Number
 EPA ID Number

WESTINGHOUSE ELECTRIC CORP (Continued)

1000413016

Spent Lead Acid Battery Importer:	No
Spent Lead Acid Battery Exporter:	No
Current Record:	Yes
Non Storage Recycler Activity:	Not reported
Electronic Manifest Broker:	Not reported

List of NAICS Codes and Descriptions:
 NAICS Codes: No NAICS Codes Found

Facility Has Received Notices of Violations:
 Violations: No Violations Found

Evaluation Action Summary:
 Evaluations: No Evaluations Found

FINDS:
 Registry ID: 110003021220

Click Here:

Environmental Interest/Information System:

RCRAInfo is a national information system that supports the Resource Conservation and Recovery Act (RCRA) program through the tracking of events and activities related to facilities that generate, transport, and treat, store, or dispose of hazardous waste. RCRAInfo allows RCRA program staff to track the notification, permit, compliance, and corrective action activities required under RCRA.

[Click this hyperlink](#) while viewing on your computer to access additional FINDS: detail in the EDR Site Report.

ECHO:
 Envid: 1000413016
 Registry ID: 110003021220
 DFR URL: <http://echo.epa.gov/detailed-facility-report?fid=110003021220>
 Name: WESTINGHOUSE ELECTRIC CORP
 Address: 360 MARKET ST
 City,State,Zip: HARTFORD, CT 06120

T82
NE
1/4-1/2
0.343 mi.
1811 ft.

COMMUNITS OFFSET CORP
420 WINDSOR STREET
HARTFORD, CT

CT SDADB S104254061
CT SPILLS N/A

Site 1 of 2 in cluster T

Relative:	Site Discovery and Assessment:	
Lower	Facility ID:	867
Actual:	Rem Master ID:	1285
31 ft.	PTP Id:	Not reported
	WPC Number:	Not reported
	Postal District:	Not reported
	Latitude:	Not reported
	Longitude:	Not reported
	Lat/Long Determined By:	Not reported
	Ground Water Quality Classification:	Not reported
	Surface Water Quality Classification:	Not reported

Map ID
Direction
Distance
Elevation

MAP FINDINGS

Site

Database(s)

EDR ID Number
EPA ID Number

COMMUNITIS OFFSET CORP (Continued)

S104254061

Waste Type:	SOLVENTS
Disposal:	Not reported
Sample Data Available:	False
Updated By:	Not reported
Update Program:	Not reported
Updated:	Not reported
Date Created:	Not reported
Duplicate:	False
SDA Federal:	
EPA CERCLIS Id:	Not reported
Number EPA RCRIS Id:	Not reported
Site on EPA's CERCLIS:	Not reported
Site Archived from CERCLIS:	Not reported
Archive Date:	Not reported
EPA's Removal at Site:	Not reported
Deferred to another EPA Program:	Not reported
EPA Env Priority Initiative Site:	Not reported
Federal Facility:	Not reported
Site on EPA's National Priority List:	Not reported
Part of an NPL site:	Not reported
RCRA Generator Status:	Not reported
RCRA Permit Status:	Not reported
SDA Referral:	
Referral Id:	819
Source of referral:	ISWS
Date Received:	5/18/1990
Staff Assigned:	Not reported
Remediation Program:	Not reported
Date dt_assigned:	Not reported
Remediation Complete Approved DEP/Verified by LEP:	Not reported
Outcome:	Not reported
SDA Remedial:	
Remedial Id:	Not reported
PTP Id:	Not reported
Remediation Program:	Not reported
Remediation Program Entered:	Not reported
Staff Assigned:	Not reported
Remediation Program:	Not reported
Date dt_assign:	Not reported
Project Phase:	Not reported
Order issued:	Not reported
Order Number:	Not reported
Date order issued:	Not reported
Remedial Investigation Start:	Not reported
Remedial Investigation Completed:	Not reported
Remedial Design Start:	Not reported
Remedial Design complet:	Not reported
Remedial Action Start:	Not reported
Remedial Action Completed:	Not reported
Date Oper/ maintenance Started:	Not reported
GW monitoring:	Not reported
Remediation complete Approved DEP/Verified by LEP:	Not reported
SDA Orders:	
Order Id:	Not reported
Order Number:	Not reported

Map ID
Direction
Distance
Elevation

MAP FINDINGS

Site

Database(s)

EDR ID Number
EPA ID Number

COMMUNITIS OFFSET CORP (Continued)

S104254061

Date order issued: Not reported
Staff Assigned: Not reported
Type of Order: Not reported
Order Respondent: Not reported
Admin Appeal Date: Not reported
Date of Admin Appeal Ruling: Not reported
Date of Admin Appeal Ruling: Not reported
Date of Final Order: Not reported
Date of Court Appeal: Not reported
Date of Court Ruling: Not reported
Date of Court Ruling: Not reported
Date Order Modified: Not reported
Date Referred to AG: Not reported
Judgement: Not reported
Date of AGR judgement: Not reported
Penalty assessed: Not reported
Order Complete: Not reported
In compliance: Not reported
Comments: Not reported

SDADB:

SDA Waste:

Waste Id: 22
Waste Type: SOLVENTS
Description: Solvents

SPILLS:

Name: Not reported
Address: 420 WINDSOR STREET
City,State,Zip: HARTFORD, CT
Year of Database: 1999
Case Number: 9904548
Who Took Spill: 916
Assigned To: Emanuelson, Brian
Report Date: 07/12/1999
Report Time: 39:00 AM
Date Release: 07/12/1999
Time Responded: 39:00 AM
Corrective Action Taken: Other (investigated), and Investigated
Cause Info: Other (ODOR)
Media Info: Air
Release Type: chemical
Reported By: ana
Phone: 860 7229206
Representing: hartford fire department
Terminated: NO
Recovd (Total): 0
Total (Water): 0
Facility Status: Closed
Continuous Spill: False
Released Substance: METHYL METHACRYLATE
Qty: 0.00 (Gallons)
Emergency Measure: Strong odor, people being rushed to hospital, 917 investigating.
Water Body: Not reported
Discharger: unknown
Telephone: Not reported

Map ID
Direction
Distance
Elevation

MAP FINDINGS

Site

Database(s)

EDR ID Number
EPA ID Number

COMMUNITIS OFFSET CORP (Continued)

S104254061

Responsible Party: false
RP Address 1: Not reported
RP City,St,Zip: CT
Historic: False
Waterbody: Not reported
Time Stamp: 2000-02-23 12:46:26
Sr Inspector: Stavola, Rosanne
At Inspctor: Emanuelson, Brian
User Stamp: Not reported
Comments: Not reported
Action: Other
Other Action: investigated
Action: Investigated
Other Action: Not reported
Agency ID: DEP
Other Agency: Not reported
DEP Bureau: BUREAU OF WASTE MANAGEMENT
DEP Agency: OIL AND CHEMICAL SPILL RESPONSE
Agency ID: LOCAL FIRE DEPARTMENT
Other Agency: Not reported
DEP Bureau: Not reported
DEP Agency: Not reported
Cause ID: Other
Other Cause: ODOR
Media ID: Air
Other Media: Not reported
Class ID: Commercial
Other Class: Not reported
Release Type: chemical
Other Release: Not reported

U83
SSW
1/4-1/2
0.348 mi.
1838 ft.

28 HIGH STREET SCPRIF LOAN
28 HIGH STREET
HARTFORD, CT 6103
Site 1 of 4 in cluster U

CT BROWNFIELDS **S125431670**
N/A

Relative:
Higher

BROWNFIELDS:

Actual:
68 ft.

Address: 28 HIGH STREET
Name: 28 HIGH STREET SCPRIF LOAN
City,State,Zip: HARTFORD, CT 6103
Applicant: Constantinos Constantinou
Applicant Address: 64 Amanda Way
Applicant Municipality: Tolland
Applicant State: CT
Applicant Zip Code: 6066
Size Acre: 0.15
Fiscal Year: 2019
Contract Execution Date: 01/31/2019
Grant Amount: \$ -
Loan Amount: \$250,000
Total Assistance: \$250,000
Other Project Funds: \$0
Total Project Cost: \$250,000
Funding Source: Special Contam. Prop. Remed & Insur. Fund
Statutory Reference: C.G.S. Sec. 22a-133t & C.G.S. Sec. 22a-133u
New Georeferenced Column: 28 High Street Hartford 06103 (41.768115, -72.680247)

Map ID
 Direction
 Distance
 Elevation

MAP FINDINGS

Site

Database(s)

EDR ID Number
 EPA ID Number

V84
SSE
1/4-1/2
0.352 mi.
1858 ft.

G. FOX DIV OF MAY DEPT STORES
960 MAIN STREET
HARTFORD, CT

CT SDADB **1000495021**
N/A

Site 1 of 3 in cluster V

Relative:
Higher
Actual:
96 ft.

Site Discovery and Assessment:
 Facility ID: 4311
 Rem Master ID: 2619
 PTP Id: 787
 WPC Number: Not reported
 Postal District: Not reported
 Latitude: Not reported
 Longitude: Not reported
 Lat/Long Determined By: Not reported
 Ground Water Quality Classification: Not reported
 Surface Water Quality Classification: Not reported
 Waste Type: Not reported
 Disposal: Not reported
 Sample Data Available: False
 Updated By: Not reported
 Update Program: Not reported
 Updated: Not reported
 Date Created: Not reported
 Duplicate: False

SDA Federal:
 EPA CERCLIS Id: Not reported
 Number EPA RCRIS Id: Not reported
 Site on EPA's CERCLIS: Not reported
 Site Archived from CERCLIS: Not reported
 Archive Date: Not reported
 EPA's Removal at Site: Not reported
 Deferred to another EPA Program: Not reported
 EPA Env Priority Initiative Site: Not reported
 Federal Facility: Not reported
 Site on EPA's National Priority List: Not reported
 Part of an NPL site: Not reported
 RCRA Generator Status: Not reported
 RCRA Permit Status: Not reported

SDA Referral:
 Referral Id: 4467
 Source of referral: PTP
 Date Received: 4/29/1993
 Staff Assigned: Not reported
 Remediation Program: PTP
 Date dt_assigned: Not reported
 Remediation Complete Approved DEP/Verified by LEP: 4/29/1993
 Outcome: PTP

SDA Remedial:
 Remedial Id: Not reported
 PTP Id: Not reported
 Remediation Program: Not reported
 Remediation Program Entered: Not reported
 Staff Assigned: Not reported
 Remediation Program: Not reported
 Date dt_assign: Not reported
 Project Phase: Not reported
 Order issued: Not reported

Map ID
 Direction
 Distance
 Elevation

MAP FINDINGS

Site

Database(s)

EDR ID Number
 EPA ID Number

G. FOX DIV OF MAY DEPT STORES (Continued)

1000495021

Order Number:	Not reported
Date order issued:	Not reported
Remedial Investigation Start:	Not reported
Remedial Investigation Completed:	Not reported
Remedial Design Start:	Not reported
Remedial Design complet:	Not reported
Remedial Action Start:	Not reported
Remedial Action Completed:	Not reported
Date Oper/ maintenance Started:	Not reported
GW monitoring:	Not reported
Remediation complete Approved DEP/Verified by LEP:	Not reported

SDA Orders:

Order Id:	Not reported
Order Number:	Not reported
Date order issued:	Not reported
Staff Assigned:	Not reported
Type of Order:	Not reported
Order Respondent:	Not reported
Admin Appeal Date:	Not reported
Date of Admin Appeal Ruling:	Not reported
Date of Admin Appeal Ruling:	Not reported
Date of Final Order:	Not reported
Date of Court Appeal:	Not reported
Date of Court Ruling:	Not reported
Date of Court Ruling:	Not reported
Date Order Modified:	Not reported
Date Referred to AG:	Not reported
Judgement:	Not reported
Date of AGR judgement:	Not reported
Penalty assessed:	Not reported
Order Complete:	Not reported
In compliance:	Not reported
Comments:	Not reported

W85
South
1/4-1/2
0.360 mi.
1900 ft.

M & Z CLEANERS
225 ASYLUM STREET
HARTFORD, CT
Site 1 of 3 in cluster W

CT SDADB S104254067
CT SPILLS N/A

Relative:
Higher
Actual:
98 ft.

Site Discovery and Assessment:	
Facility ID:	2717
Rem Master ID:	3135
PTP Id:	Not reported
WPC Number:	Not reported
Postal District:	Not reported
Latitude:	41.7671
Longitude:	-72.6779
Lat/Long Determined By:	UNK
Ground Water Quality Classification:	GB
Surface Water Quality Classification:	B
Waste Type:	HYDRO/OIL, CHLR VOC
Disposal:	SPILL/DUMP
Sample Data Available:	False
Updated By:	FRIGON, G.
Update Program:	PTP
Updated:	2/16/1996

Map ID
 Direction
 Distance
 Elevation

MAP FINDINGS

Site

Database(s)

EDR ID Number
 EPA ID Number

M & Z CLEANERS (Continued)

S104254067

Date Created:	Not reported
Duplicate:	False
SDA Federal:	
EPA CERCLIS Id:	Not reported
Number EPA RCRIS Id:	Not reported
Site on EPA's CERCLIS:	Not reported
Site Archived from CERCLIS:	Not reported
Archive Date:	Not reported
EPA's Removal at Site:	Not reported
Deferred to another EPA Program:	Not reported
EPA Env Priority Initiative Site:	Not reported
Federal Facility:	Not reported
Site on EPA's National Priority List:	Not reported
Part of an NPL site:	Not reported
RCRA Generator Status:	Not reported
RCRA Permit Status:	Not reported
SDA Referral:	
Referral Id:	2531
Source of referral:	PTP
Date Received:	2/16/1996
Staff Assigned:	Not reported
Remediation Program:	Not reported
Date dt_assigned:	Not reported
Remediation Complete Approved DEP/Verified by LEP:	2/16/1996
Outcome:	PTP
SDA Remedial:	
Remedial Id:	Not reported
PTP Id:	Not reported
Remediation Program:	Not reported
Remediation Program Entered:	Not reported
Staff Assigned:	Not reported
Remediation Program:	Not reported
Date dt_assign:	Not reported
Project Phase:	Not reported
Order issued:	Not reported
Order Number:	Not reported
Date order issued:	Not reported
Remedial Investigation Start:	Not reported
Remedial Investigation Completed:	Not reported
Remedial Design Start:	Not reported
Remedial Design complet:	Not reported
Remedial Action Start:	Not reported
Remedial Action Completed:	Not reported
Date Oper/ maintenance Started:	Not reported
GW monitoring:	Not reported
Remediation complete Approved DEP/Verified by LEP:	Not reported
SDA Orders:	
Order Id:	Not reported
Order Number:	Not reported
Date order issued:	Not reported
Staff Assigned:	Not reported
Type of Order:	Not reported
Order Respondent:	Not reported
Admin Appeal Date:	Not reported
Date of Admin Appeal Ruling:	Not reported

Map ID
Direction
Distance
Elevation

MAP FINDINGS

Site

Database(s)

EDR ID Number
EPA ID Number

M & Z CLEANERS (Continued)

S104254067

Date of Admin Appeal Ruling: Not reported
Date of Final Order: Not reported
Date of Court Appeal: Not reported
Date of Court Ruling: Not reported
Date of Court Ruling: Not reported
Date Order Modified: Not reported
Date Referred to AG: Not reported
Judgement: Not reported
Date of AGR judgement: Not reported
Penalty assessed: Not reported
Order Complete: Not reported
In compliance: Not reported
Comments: Not reported

SDADB:

SDA Waste:

Waste Id: 11
Waste Type: HYDRO/OIL
Description: Hydrocarbons and/or Fuel Oil

SPILLS:

Name: Not reported
Address: 225 ASYLUM STREET
City,State,Zip: HARTFORD, CT
Year of Database: 2002
Case Number: 200202784
Who Took Spill: 916
Assigned To: NO Response
Report Date: 04/30/2002
Report Time: 03:00 PM
Date Release: 04/30/2002
Time Responded: 00:00 AM
Corrective Action Taken: Removed, and Contained
Cause Info: Hose Failure
Media Info: Ground Surface
Release Type: petroleum
Reported By: EDWARD BOMBARA
Phone: 860 5245914
Representing: CT TRANSIT
Terminated: YES
Recovd (Total): 1.5
Total (Water): 0
Facility Status: Closed
Continuous Spill: False
Released Substance: MOTOR OIL
Qty: 1.50 (Gallons)
Emergency Measure: POWER STEERING LINE FAILURE ON BUS, SPEEDI DRI APPLIED AND REMOVED.
Water Body: Not reported
Discharger: SAA
Telephone: Not reported
Responsible Party: true
RP Address 1: Not reported
RP City,St,Zip: CT
Historic: False
Waterbody: Not reported
Time Stamp: 2002-04-30 16:06:07

Map ID
 Direction
 Distance
 Elevation

MAP FINDINGS

Site

Database(s)

EDR ID Number
 EPA ID Number

M & Z CLEANERS (Continued)

S104254067

Sr Inspector: Stavola, Rosanne
 At Inspctor: **NO RESPONSE
 User Stamp: Not reported
 Comments: Not reported
 Action: Removed
 Other Action: Not reported
 Action: Contained
 Other Action: Not reported
 Cause ID: Hose Failure
 Other Cause: Not reported
 Media ID: Ground Surface
 Other Media: Not reported
 Class ID: Transportation
 Other Class: Not reported
 Class ID: Commercial
 Other Class: Not reported
 Release Type: petroleum
 Other Release: Not reported

W86
South
1/4-1/2
0.360 mi.
1900 ft.

M&Z CLEANERS/GOODWIN SQUARE
225 ASYLUM AVENUE
HARTFORD, CT 06103

CT PROPERTY **S104584567**
CT CPCS **N/A**

Site 2 of 3 in cluster W

Relative:
Higher
Actual:
98 ft.

CT Property:
 Name: M & Z CLEANERS / GOODWIN SQUARE
 Address: 225 ASYLUM AVENUE
 City,state,zip: HARTFORD, CT
 Seller Name: Goodwin Square Associates
 Buyer Name: Goodwin Square LLC
 Certifying Party: Goodwin Square LLC
 Certifying Attention Person: Not reported
 Title Of Certifying Person: Not reported
 Certifying Person Address: Not reported
 Certifying Person City,St,Zip: Not reported
 Property Transfer Forms: Form III (DEP-PERD-PTP-203) when a discharge, spillage, uncontrolled loss, seepage or filtration of hazardous waste has occurred at the parcel that has not been fully remediated or the environmental conditions at the parcel are unknown. The person signing the Form III certification agrees to investigate and remediate the site in accordance with the remediation standards. The statute does not require completion of remediation before the parcel is transferred. Any person submitting a Form III shall simultaneously submit a completed Environmental Condition Assessment Form (ECAAF)(DEP-PERD-PTP-200).
 Date Recieved: 01/04/1996
 Ackn Date: 02/07/1996
 Determination Date: 02/27/1996
 LEP Verified/DEP Approval Date: 1997-01-07 00:00:00
 Rem Id: 1947
 Remediation Location Id: 2533
 Date Entered: Not reported
 Program: Property Transfer Program
 GAO Site: False
 Staff Full Name: Ray Frigon
 Super/Date: Not reported
 Stage Of Project: Not reported

Map ID
Direction
Distance
Elevation

MAP FINDINGS

Site

Database(s)

EDR ID Number
EPA ID Number

M&Z CLEANERS/GOODWIN SQUARE (Continued)

S104584567

RP Level Of Activity:	Not reported
RP Needed Level Of Activity:	Not reported
Staff Level Of Activity:	Not reported
Staff Needed Level Of Activity:	Not reported
Public Intrest:	Not reported
PRP Cooperation:	Not reported
Enforcement Status:	Not reported
Level Of Complexity:	Not reported
Complex Eng Or Sci:	False
Complex Due To Public Involvement:	False
Politically Complex:	False
Complex Enforcement:	False
Coordination With Other Bureaus:	False
EPA Involvement:	False
Staff Prefrence:	Not reported
Readiness For Transfer:	Not reported
Project Transfer Time:	Not reported
Transfer Comments:	Not reported
Staff As Of July 2000:	Frigon Ray
Initial Staff:	RLF
Type Of Transfer:	Not reported
Salutation:	Not reported
Relationship To Transfer:	transferee
Audit Date:	Not reported
Verif Type:	F
Audit Outcome:	filed
GW:	GB
Basin:	Not reported
1st Payment:	2000
Pay Tag1:	Not reported
2nd Payment:	Not reported
Pay Tag2:	Not reported
RTN:	01/16/1996
Revised:	1/31/1996
ECAF Received:	Not reported
Old Determination Date:	LEP-96/02/27
Redeterminationdate:	Not reported
Previous Determination:	Not reported
Monitoringoption:	Not reported
Postremedialmonitoring:	Not reported
Schedule Of I/R:	Not reported
Schedule Overdue:	Not reported
Aprvl Sched:	Not reported
Yr 1 Report:	Not reported
Yr 2 Report:	Not reported
Report Overdue:	Not reported
Ext Aprvl Sched:	Not reported
License #:	158
Project Phase:	Not reported
PT Comments:	Not reported
EPA Id Number:	Not reported
GW Class:	Not reported
SW Class:	Not reported
AO/C0:	Not reported
Water Lead(Y Or N):	Not reported
Priority:	Not reported
Project Status(A, I Or D):	Not reported

Map ID
 Direction
 Distance
 Elevation

MAP FINDINGS

Site

Database(s)

EDR ID Number
 EPA ID Number

M&Z CLEANERS/GOODWIN SQUARE (Continued)

S104584567

Last Updated: Not reported
 SR Comments: Not reported
 Priority Or Work-Load: Not reported
 Status: Not reported
 Notes: Not reported
 Special Project Name: Not reported
 Special Project Comments: Not reported
 DOT Project: Not reported
 Pt Counter: Not reported
 Project Complete: True
 Project Inactive: False
 Int Deposit #: Not reported
 Deposit #: Not reported
 Spill Case #: Not reported
 Diversion Id: Not reported
 Public Notice: Not reported
 RAP Received: Not reported
 RAP Approved: Not reported
 Compliance Category: Not reported
 Delete Record: False
 ECAF Reviewed By: Not reported
 Not Locatable: False
 Primary Address: True
 AKA Site Name: False
 Primary Site Name: True
 AKA Site Address: False
 Lead: Not reported

CPCS:

Name: M&Z CLEANERS/GOODWIN SQUARE
 Address: 225 ASYLUM AVENUE
 City,State,Zip: HARTFORD, CT 06103
 Site Type: Projects
 Lust Status code: Not reported
 Lust Status: Not reported
 PTP Form: III
 Program: Property Transfer Program
 Comments: Projects
 Site Type Definition: Property Transfer Form III

U87
SSW
1/4-1/2
0.365 mi.
1925 ft.

TEACHER'S CORNER PROJECT
370 ASYLUM STREET
HARTFORD, CT 6103

CT BROWNFIELDS **S125431890**
N/A

Site 2 of 4 in cluster U

Relative:
Lower
Actual:
62 ft.

BROWNFIELDS:
 Address: 370 ASYLUM STREET
 Name: TEACHER'S CORNER PROJECT
 City,State,Zip: HARTFORD, CT 6103
 Applicant: Teacher's Corner Hartford, LLC
 Applicant Address: 89 Market Street, 8th Floor
 Applicant Municipality: Newark
 Applicant State: NJ
 Applicant Zip Code: 7102
 Size Acre: 0.36
 Fiscal Year: 2018

Map ID
 Direction
 Distance
 Elevation

MAP FINDINGS

Site

Database(s)

EDR ID Number
 EPA ID Number

TEACHER'S CORNER PROJECT (Continued)

S125431890

Contract Execution Date: 09/25/2017
 Grant Amount: \$ -
 Loan Amount: \$560,000
 Total Assistance: \$560,000
 Other Project Funds: \$19,729,542
 Total Project Cost: \$20,289,542
 Funding Source: Targeted Brownfield Development Loan Program
 Statutory Reference: C.G.S. Sec. 32-765
 New Georeferenced Column: 370 Asylum Street Hartford 06103 (41.767655, -72.679973)

X88
SSE
 1/4-1/2
 0.370 mi.
 1951 ft.

UNKNOWN
75 PRATT ST.
HARTFORD, CT 06103
 Site 1 of 2 in cluster X

CT CPCS **S105457303**
N/A

Relative:
Higher
Actual:
101 ft.

CPCS:
 Name: UNKNOWN
 Address: 75 PRATT ST.
 City,State,Zip: HARTFORD, CT 06103
 Site Type: LUST
 Lust Status code: 4
 Lust Status: Lust Completed (DEP's significant hazard definition)
 PTP Form: Not reported
 Program: Not reported
 Comments: Should Be Registered Facility
 Site Type Definition: Leaking Underground Storage Tanks Completed

X89
SSE
 1/4-1/2
 0.370 mi.
 1951 ft.

UNKNOWN
75 PRATT ST.
HARTFORD, CT 06106
 Site 2 of 2 in cluster X

CT LUST **S104093120**
CT SPILLS **N/A**

Relative:
Higher
Actual:
101 ft.

LUST:
 Name: UNKNOWN
 Name 2: Not reported
 Address: 75 PRATT ST.
 Address 2: Not reported
 City,State,Zip: HARTFORD, CT 06106
 LUST Case Id: 30620
 Release Date: Not reported
 Site Case ID: Not reported
 Substance: Not reported
 Release Source: Not reported
 Release Cause: Not reported
 Release Identified: Not reported
 Case Number: Not reported
 Release Quantity: Not reported
 Facility City Number: 64
 Detail As of 06/2020:
 Name: UNKNOWN
 Name 2: Not reported
 Address: 75 PRATT ST.
 City,State,Zip: HARTFORD, CT 06106
 Address 2: Not reported

Map ID
Direction
Distance
Elevation

MAP FINDINGS

Site

Database(s)

EDR ID Number
EPA ID Number

UNKNOWN (Continued)

S104093120

LUST Id:	2549
UST Facility Id:	Not reported
LUST Case Id:	30620
Lust Status:	Lust Completed
Processing Status:	Not reported
EPA Reportable:	False
Motor Fuel:	False
Diesel:	False
Gasoline:	False
Other:	False
Other Release:	Not reported
No Release:	False
Leak:	False
Tank:	False
Piping:	False
Overfill:	False
Removal:	False
Incident Date:	10/24/1994
Entry Date:	Not reported
Site Case Id:	Not reported
UST Site Id:	Not reported
Cost Recovery Spill Case #:	Not reported
Old SITS Number:	Not reported
Case Log Id:	Not reported
Monthly Report Id:	0
UST Owner Id:	Not reported
LUST Owner Id:	Not reported
UST Event Id:	2548
Contact Info:	Not reported
Contact EMail:	Not reported
Site Contact City,St,Zip:	UNKNOWN
2nd Contact:	Not reported
2nd Contact EMail:	Not reported
2nd Contact Address:	Not reported
2nd Contact City,St,Zip:	UNKNOWN
2nd Contact Address 2:	Not reported
2nd Contact City 2:	Not reported
2nd Contact Phone Number:	Not reported
2nd Contact Fax Number:	Not reported
2nd Contact Type:	Not reported
Facility City Num:	64
Site Contact:	Enviromental Services
Site Contact Address:	Not reported
Site Contact Add 2:	Not reported
Site Contact City 2:	Not reported
Site Contact Phone:	Not reported
Site Contact Fax:	Not reported
Site Contact Type:	Not reported
Department Contact 1:	Not reported
Department Contact 2:	Not reported
Referral Source:	Not reported
Offsite Source:	False
Date Referred:	Not reported
Emergency:	False
Private Heating Fuel:	False
Commercial Heating Fuel:	True
Commercial HF < 2100 Gal.:	False

Map ID
Direction
Distance
Elevation

MAP FINDINGS

Site

Database(s)

EDR ID Number
EPA ID Number

UNKNOWN (Continued)

S104093120

Commercial HF > 2100 Gal.:	True
Commercial HF - Size Unk:	False
No LUST Site:	True
Cost Recvry Prgm Candidate:	False
OCSR Complete:	False
Follow Up Flag:	False
Alternate Water Supply:	False
Relocation:	False
Responsible Party:	False
Responsible EMail:	Not reported
Resp Party Name:	Not reported
Resp Party Address:	Not reported
Resp Party City,St,Zip:	Not reported
Resp Party Town Number:	UNKNOWN
Resp Party Phone:	Not reported
Resp Party Fax:	Not reported
Resp Party Name 2:	Not reported
Resp Party Address 2:	Not reported
Resp Party Phone 2:	Not reported
Investigator Id:	29
Follow Update:	Not reported
Area Lextent:	Not reported
Annual Precipitation:	Not reported
Affected Population:	Not reported
Population Setting:	Not reported
Ground Water Direction:	Not reported
Ground Water Gradient:	Not reported
Hydro Basin:	Not reported
Drastic:	Not reported
Geo Setting:	Not reported
Ground Water Classification:	Not reported
Receptor:	Not reported
Ground Water Flow Direction:	Not reported
Ground Water Depth:	Not reported
Areas Of Concern:	Not reported
Free Product Inches:	Not reported
Fund Date:	Not reported
Fund Planned:	No
Fund Obligated:	No
Fund Outlaid:	No
Fund Judgment:	No
Fund Recovered:	No
Cellar Borings:	False
Install Micro Wells:	False
Ground Water Sample:	False
Soil Sample:	False
Soil Gas:	False
Site Inspect:	False
Soil Excavate:	False
Geo Probe:	False
Survey:	False
Potable Well Sample:	False
Sample MWS:	False
Ground Water Gauging:	False
Soil Venting:	False
Active:	False
NOV Action:	None

Map ID
Direction
Distance
Elevation

MAP FINDINGS

Site

Database(s)

EDR ID Number
EPA ID Number

UNKNOWN (Continued)

S104093120

NOV Issued:	Not reported
NOV Due:	Not reported
NOV Received:	Not reported
NOV Closed:	Not reported
NOV Disc Date:	Not reported
NOV Issued Date:	Not reported
NOV Compliance Sched:	Not reported
NOV Admin Order:	Not reported
NOV Referred To Ag:	Not reported
Stop All NOV Actions:	False
Release Invest Rpt:	False
DEP App Letter 1:	False
Correct Action Plan:	False
DEP App Letter 2:	False
Rem Sys Install:	False
Rem Sys Install Date:	Not reported
Closure Date:	Not reported
Rem Sys Monitoring Rpt:	False
Qrtly Gwater Mon Rpts:	False
Closure Req Rpt:	False
DEP Closure Letter:	False
Referred To:	Not reported
No Wells:	Not reported
Lph Wells:	Not reported
User Stamp:	ForrestA/ForrestLaiuppaa
Date Stamp:	06/10/2020
Correspondence:	Not reported
Environmental Impact:	Not reported
FollowUp:	Not reported
GW Comments:	Not reported
Location Desc:	Not reported
NOV Comments:	Not reported
Release Desc:	Not reported
Running Comments:	AST
Work Performed:	Not reported

SPILLS:

Name:	Not reported
Address:	75 PRATT ST
City,State,Zip:	HARTFORD, CT
Year of Database:	1994
Case Number:	6128
Who Took Spill:	EMANUELSON
Assigned To:	Not reported
Report Date:	10/24/1994
Report Time:	1315
Date Release:	Not reported
Time Responded:	Not reported
Corrective Action Taken:	Not reported
Cause Info:	Not reported
Media Info:	Not reported
Release Type:	Not reported
Reported By:	MIKE OPITCH
Phone:	Not reported
Representing:	Not reported
Terminated:	Y

Map ID
Direction
Distance
Elevation

MAP FINDINGS

Site

Database(s)

EDR ID Number
EPA ID Number

UNKNOWN (Continued)

S104093120

Recovd (Total): .
Total (Water): .
Facility Status: Not reported
Continuous Spill: Not reported
Released Substance: Not reported
Qty: 50 (Gallons)
Emergency Measure: Not reported
Water Body: Not reported
Discharger: Not reported
Telephone: Not reported
Responsible Party: Not reported
RP Address 1: Not reported
RP City,St,Zip: Not reported
Historic: Not reported
Waterbody: Not reported
Time Stamp: Not reported
Sr Inspector: Not reported
At Inspctor: Not reported
User Stamp: Not reported
Comments: Not reported

Year of Database: 1994

Town of Spill: HARTFORD

Case Number: 6128

OCSR Inspector: 916

Spill Date: 10/24/94

Spill Time: . .

Report Date: 10/24/94

Report Time: 1315

Reported By: MIKE OPITCH

Representing: KASDEN

Work Telephone: 2032

Home Telephone: Not reported

Telephone Pole#: .

Incident Type: PETROLEUM

Substance: 2 FUEL OIL

Quantity: 50 Gallon(s)

Concentration: .

Action Desc: Not reported

On Going: Not reported

Continuous Spill: Not reported

Release Status: Terminated, Contained

Misc Info: VAULTED ABOVEGROUND 3K LEAKING ENV SERVICES ON SITE

Water Body: Not reported

Other Media: Not reported

Release Area: Inside Building

Total (Water): .

Recovd (Water): .

Recovd (Total): .

Polluter Name: DON COHEN

Polluted Address: 75 PRATT ST

Polluted City,St,Zip: HARTFORD, CT .

Polluter Phone: . - . - .

Polluter Responsibility: Polluter accepts financial responsibility

Unknown Responsibility: Not reported

Unknown Polluter: Not reported

Cleanup Action: Not reported

Map ID
Direction
Distance
Elevation

MAP FINDINGS

Site

Database(s)

EDR ID Number
EPA ID Number

UNKNOWN (Continued)

S104093120

Dun and Bradst#: Not reported
UST Unit: Not reported
Agency Notified: Local Fire Department
State Agency: Not reported
Notify Date: 10/24/94
Notify Time: 13 0
Other Agency: Not reported
Notify Other: Not reported
Notify Status: Not reported
Class1: Commercial
Other Class: Not reported
Cause1: Above Ground Tank Failure
Other Cause: Not reported
Actions1: Removed Tank
Other Actions: Not reported
Cleanup Contractor: Y
Contractor Name: ENV SVC
Did DEP Hire Contractor: No
Date Contractor Hired: .
When Contractor Requested: Not reported
When Contractor Arrived: Not reported
Who Took Spill: EMANUELSON
Badge # of Who Recieved Spill: 917
Who Assigned Spill: STAVOLA
Badge # of Who Assigned Spill: 916
Date Assigned: .
Assigned Time: Not reported
Spill Status: Closed
Case 1136: Not reported
Federal 311K: .
Case #1: Not reported
Case #2: .
Cost Recovery: .
Property Owner: Not reported
Property Other: .
Property Name: Not reported
Property Addr: Not reported
Property CSZ: .
Polluter: Not reported
Owner: Not reported
Operator: Not reported
Vehicle Make: Not reported
Vehicle Model: Not reported
Truck Reg: Not reported
Trail Reg: Not reported
Additional Info: 3K TANK IN BASEMENT VAULT MT D CLEANED ANDREMOVED 12/9 AIR MONITORING
FOR 02 C02 HYDROCARBONS REQUIRED
Updated: Y
Update Date: 12/09/94

Map ID
Direction
Distance
Elevation

MAP FINDINGS

Site

Database(s) EDR ID Number
EPA ID Number

T90 **MARANDA BUILDERS**
NNE **450 WINDSOR AVE.**
1/4-1/2 **HARTFORD, CT 06106**
0.370 mi.
1952 ft. **Site 2 of 2 in cluster T**

CT LUST **S105456926**
CT CPCS **N/A**

Relative:
Lower
Actual:
34 ft.

LUST:
Name: MARANDA BUILDERS
Name 2: Not reported
Address: 450 WINDSOR AVE.
Address 2: Not reported
City,State,Zip: HARTFORD, CT 06106
LUST Case Id: 29965
Release Date: Not reported
Site Case ID: Not reported
Substance: Not reported
Release Source: Not reported
Release Cause: Not reported
Release Identified: Not reported
Case Number: Not reported
Release Quantity: Not reported
Facility City Number: 64

Detail As of 06/2020:
Name: MARANDA BUILDERS
Name 2: Not reported
Address: 450 WINDSOR AVE.
City,State,Zip: HARTFORD, CT 06106
Address 2: Not reported
LUST Id: 1856
UST Facility Id: Not reported
LUST Case Id: 29965
Lust Status: Lust Completed
Processing Status: Not reported
EPA Reportable: False
Motor Fuel: False
Diesel: False
Gasoline: False
Other: False
Other Release: Not reported
No Release: False
Leak: False
Tank: False
Piping: False
Overfill: False
Removal: False
Incident Date: 09/20/1989
Entry Date: Not reported
Site Case Id: Not reported
UST Site Id: Not reported
Cost Recovery Spill Case #: Not reported
Old SITS Number: Not reported
Case Log Id: Not reported
Monthly Report Id: 0
UST Owner Id: Not reported
LUST Owner Id: Not reported
UST Event Id: 1855
Contact Info: Not reported
Contact EMail: Not reported
Site Contact City,St,Zip: UNKNOWN

Map ID
Direction
Distance
Elevation

MAP FINDINGS

Site

Database(s)

EDR ID Number
EPA ID Number

MARANDA BUILDERS (Continued)

S105456926

2nd Contact:	Not reported
2nd Contact EMail:	Not reported
2nd Contact Address:	Not reported
2nd Contact City,St,Zip:	UNKNOWN
2nd Contact Address 2:	Not reported
2nd Contact City 2:	Not reported
2nd Contact Phone Number:	Not reported
2nd Contact Fax Number:	Not reported
2nd Contact Type:	Not reported
Facility City Num:	64
Site Contact:	Not reported
Site Contact Address:	Not reported
Site Contact Add 2:	Not reported
Site Contact City 2:	Not reported
Site Contact Phone:	Not reported
Site Contact Fax:	Not reported
Site Contact Type:	Not reported
Department Contact 1:	Not reported
Department Contact 2:	Not reported
Referral Source:	Not reported
Offsite Source:	False
Date Referred:	Not reported
Emergency:	False
Private Heating Fuel:	False
Commercial Heating Fuel:	True
Commercial HF < 2100 Gal.:	True
Commercial HF > 2100 Gal.:	False
Commercial HF - Size Unk:	False
No LUST Site:	False
Cost Recvry Prgm Candidate:	False
OCSR Complete:	False
Follow Up Flag:	False
Alternate Water Supply:	False
Relocation:	False
Responsible Party:	False
Responsible EMail:	Not reported
Resp Party Name:	Not reported
Resp Party Address:	Not reported
Resp Party City,St,Zip:	Not reported
Resp Party Town Number:	UNKNOWN
Resp Party Phone:	Not reported
Resp Party Fax:	Not reported
Resp Party Name 2:	Not reported
Resp Party Address 2:	Not reported
Resp Party Phone 2:	Not reported
Investigator Id:	27
Follow Update:	Not reported
Area Lextent:	Not reported
Annual Precipitation:	Not reported
Affected Population:	Not reported
Population Setting:	Not reported
Ground Water Direction:	Not reported
Ground Water Gradient:	Not reported
Hydro Basin:	Not reported
Drastic:	Not reported
Geo Setting:	Not reported
Ground Water Classification:	Not reported

Map ID
Direction
Distance
Elevation

MAP FINDINGS

Site

Database(s)

EDR ID Number
EPA ID Number

MARANDA BUILDERS (Continued)

S105456926

Receptor:	Not reported
Ground Water Flow Direction:	Not reported
Ground Water Depth:	Not reported
Areas Of Concern:	Not reported
Free Product Inches:	Not reported
Fund Date:	Not reported
Fund Planned:	No
Fund Obligated:	No
Fund Outlayed:	No
Fund Judgment:	No
Fund Recovered:	No
Cellar Borings:	False
Install Micro Wells:	False
Ground Water Sample:	False
Soil Sample:	False
Soil Gas:	False
Site Inspect:	False
Soil Excavate:	False
Geo Probe:	False
Survey:	False
Potable Well Sample:	False
Sample MWS:	False
Ground Water Gauging:	False
Soil Venting:	False
Active:	False
NOV Action:	None
NOV Issued:	Not reported
NOV Due:	Not reported
NOV Received:	Not reported
NOV Closed:	Not reported
NOV Disc Date:	Not reported
NOV Issued Date:	Not reported
NOV Compliance Sched:	Not reported
NOV Admin Order:	Not reported
NOV Referred To Ag:	Not reported
Stop All NOV Actions:	False
Release Invest Rpt:	False
DEP App Letter 1:	False
Correct Action Plan:	False
DEP App Letter 2:	False
Rem Sys Install:	False
Rem Sys Install Date:	Not reported
Closure Date:	Not reported
Rem Sys Monitoring Rpt:	False
Qrtly Gwater Mon Rpts:	False
Closure Req Rpt:	False
DEP Closure Letter:	False
Referred To:	Not reported
No Wells:	Not reported
Lph Wells:	Not reported
User Stamp:	Not reported
Date Stamp:	Not reported
Correspondence:	Not reported
Environmental Impact:	Not reported
FollowUp:	Not reported
GW Comments:	Not reported
Location Desc:	Not reported

Map ID
 Direction
 Distance
 Elevation

MAP FINDINGS

Site

Database(s)

EDR ID Number
 EPA ID Number

MARANDA BUILDERS (Continued)

S105456926

NOV Comments: Not reported
 Release Desc: Not reported
 Running Comments: Not reported
 Work Performed: Not reported

CPCS:

Name: MARANDA BUILDERS
 Address: 450 WINDSOR AVE.
 City,State,Zip: HARTFORD, CT 06103
 Site Type: LUST
 Lust Status code: 4
 Lust Status: Lust Completed (DEP's significant hazard definition)
 PTP Form: Not reported
 Program: Not reported
 Comments: Not reported
 Site Type Definition: Leaking Underground Storage Tanks Completed

U91
SSW
 1/4-1/2
 0.377 mi.
 1990 ft.

THE HOLLANDER BUILDING (FORMER410 ASYLUM LIMITED P
410 ASYLUM STREET
HARTFORD, CT 06103
 Site 3 of 4 in cluster U

CT LUST S109699067
CT SPILLS N/A

Relative:
Higher
Actual:
 77 ft.

LUST:
 Name: THE HOLLANDER BUILDING (FORMER410 ASYLUM LIMITED PARTERSHIP)
 Name 2: Not reported
 Address: 410 ASYLUM STREET
 Address 2: Not reported
 City,State,Zip: HARTFORD, CT 061031907
 LUST Case Id: 32614
 Release Date: Not reported
 Site Case ID: 9606135
 Substance: Not reported
 Release Source: Not reported
 Release Cause: Not reported
 Release Identified: Not reported
 Case Number: Not reported
 Release Quantity: Not reported
 Facility City Number: 64

Detail As of 06/2020:

Name: THE HOLLANDER BUILDING (FORMER410 ASYLUM LIMITED PARTERSHIP)
 Name 2: Not reported
 Address: 410 ASYLUM STREET
 City,State,Zip: HARTFORD, CT 061031907
 Address 2: Not reported
 LUST Id: 4489
 UST Facility Id: Not reported
 LUST Case Id: 32614
 Lust Status: Lust Completed
 Processing Status: Not reported
 EPA Reportable: False
 Motor Fuel: False
 Diesel: False
 Gasoline: False
 Other: False
 Other Release: Not reported

Map ID
 Direction
 Distance
 Elevation

MAP FINDINGS

Site

Database(s)

EDR ID Number
 EPA ID Number

THE HOLLANDER BUILDING (FORMER410 ASYLUM LIMITED PARTERSHIP) (Continued)

S109699067

No Release:	True
Leak:	False
Tank:	True
Piping:	False
Overfill:	False
Removal:	True
Incident Date:	11/25/1996
Entry Date:	Not reported
Site Case Id:	9606135
UST Site Id:	Not reported
Cost Recovery Spill Case #:	Not reported
Old SITS Number:	Not reported
Case Log Id:	Not reported
Monthly Report Id:	0
UST Owner Id:	Not reported
LUST Owner Id:	Not reported
UST Event Id:	4592
Contact Info:	Not reported
Contact EMail:	Not reported
Site Contact City,St,Zip:	UNKNOWN
2nd Contact:	John Hankins (Fuss & O'Neill)
2nd Contact EMail:	jhankins@fando.com
2nd Contact Address:	146 Hartford Road
2nd Contact City,St,Zip:	77, CT 06040
2nd Contact Address 2:	Not reported
2nd Contact City 2:	Manchester
2nd Contact Phone Number:	8605335128
2nd Contact Fax Number:	8605335133
2nd Contact Type:	Senior Vice President
Facility City Num:	64
Site Contact:	Not reported
Site Contact Address:	Not reported
Site Contact Add 2:	Not reported
Site Contact City 2:	Not reported
Site Contact Phone:	Not reported
Site Contact Fax:	Not reported
Site Contact Type:	Not reported
Department Contact 1:	Not reported
Department Contact 2:	Not reported
Referral Source:	Not reported
Offsite Source:	False
Date Referred:	Not reported
Emergency:	False
Private Heating Fuel:	True
Commercial Heating Fuel:	False
Commercial HF < 2100 Gal.:	False
Commercial HF > 2100 Gal.:	False
Commercial HF - Size Unk:	False
No LUST Site:	False
Cost Recvry Prgm Candidate:	False
OCSR Complete:	True
Follow Up Flag:	False
Alternate Water Supply:	False
Relocation:	False
Responsible Party:	False
Responsible EMail:	Not reported
Resp Party Name:	Common Ground Community Housing and Development Fund Corporation, Inc.

Map ID
Direction
Distance
Elevation

MAP FINDINGS

Site

Database(s)

EDR ID Number
EPA ID Number

THE HOLLANDER BUILDING (FORMER410 ASYLUM LIMITED PARTERSHIP) (Continued)

S109699067

Resp Party Address:	505 Eighth Avenue
Resp Party City,St,Zip:	New York, NY 100186505
Resp Party Town Number:	Not reported
Resp Party Phone:	2123899300
Resp Party Fax:	2124710818
Resp Party Name 2:	Not reported
Resp Party Address 2:	15th Floor
Resp Party Phone 2:	Not reported
Investigator Id:	29
Follow Update:	Not reported
Area Lextent:	Not reported
Annual Precipitation:	Not reported
Affected Population:	Not reported
Population Setting:	Not reported
Ground Water Direction:	Not reported
Ground Water Gradient:	Not reported
Hydro Basin:	Not reported
Drastic:	Not reported
Geo Setting:	Not reported
Ground Water Classification:	GB
Receptor:	Not reported
Ground Water Flow Direction:	Not reported
Ground Water Depth:	Not reported
Areas Of Concern:	Not reported
Free Product Inches:	Not reported
Fund Date:	Not reported
Fund Planned:	No
Fund Obligated:	No
Fund Outlaid:	No
Fund Judgment:	No
Fund Recovered:	No
Cellar Borings:	False
Install Micro Wells:	False
Ground Water Sample:	False
Soil Sample:	False
Soil Gas:	False
Site Inspect:	False
Soil Excavate:	False
Geo Probe:	False
Survey:	False
Potable Well Sample:	False
Sample MWS:	False
Ground Water Gauging:	False
Soil Venting:	False
Active:	False
NOV Action:	None
NOV Issued:	Not reported
NOV Due:	Not reported
NOV Received:	Not reported
NOV Closed:	Not reported
NOV Disc Date:	Not reported
NOV Issued Date:	Not reported
NOV Compliance Sched:	Not reported
NOV Admin Order:	Not reported
NOV Referred To Ag:	Not reported
Stop All NOV Actions:	False
Release Invest Rpt:	False

Map ID
Direction
Distance
Elevation

MAP FINDINGS

Site

Database(s)

EDR ID Number
EPA ID Number

THE HOLLANDER BUILDING (FORMER410 ASYLUM LIMITED PARTERSHIP) (Continued)

S109699067

DEP App Letter 1:	False
Correct Action Plan:	False
DEP App Letter 2:	False
Rem Sys Install:	False
Rem Sys Install Date:	Not reported
Closure Date:	Not reported
Rem Sys Monitoring Rpt:	False
Qrtly Gwater Mon Rpts:	False
Closure Req Rpt:	False
DEP Closure Letter:	False
Referred To:	Not reported
No Wells:	Not reported
Lph Wells:	Not reported
User Stamp:	Allison Forrest/ForrestA
Date Stamp:	10/03/2012
Correspondence:	Not reported
Environmental Impact:	Not reported
FollowUp:	Not reported
GW Comments:	No known surface water bodies within 500 ft of site (CT ECO).
Location Desc:	Not reported
NOV Comments:	Not reported
Release Desc:	Not reported
Running Comments:	Spills Files, UST Enforcement Files, and LUST Files
Work Performed:	Not reported

SPILLS:

Name:	Not reported
Address:	410 ASYLUM ST
City,State,Zip:	HARTFORD, CT
Year of Database:	2009
Case Number:	200903834
Who Took Spill:	208
Assigned To:	SCALORA, RICH
Report Date:	07/13/2009
Report Time:	51:00 AM
Date Release:	07/13/2009
Time Responded:	00:00 AM
Corrective Action Taken:	Not reported
Cause Info:	Trans/Capac.
Media Info:	Ground Surface
Release Type:	dielect
Reported By:	charles demers
Phone:	203 4946525
Representing:	mcvac
Terminated:	NO
Recovd (Total):	0
Total (Water):	0
Facility Status:	CLOSED
Continuous Spill:	False
Released Substance:	PCB OIL
Qty:	0.00 (Gallons)
Emergency Measure:	Building renovation.
Water Body:	Other (N/A)
Discharger:	COMMON GROUND COMMUNITY
Telephone:	Not reported
Responsible Party:	true

Map ID
Direction
Distance
Elevation

MAP FINDINGS

Site

Database(s)

EDR ID Number
EPA ID Number

THE HOLLANDER BUILDING (FORMER 410 ASYLUM LIMITED PARTERSHIP) (Continued)

S109699067

RP Address 1: 710 ASYLUM STREET
RP City,St,Zip: HARTFORD, CT 06103
Historic: False
Waterbody: Not reported
Time Stamp: 2009-10-08 11:53:05
Sr Inspector: Monarca, Vincent
At Inspctor: SCALORA, RICH
User Stamp: mgranill
Comments: Not reported
Agency ID: DEP Dispatch
Other Agency: Not reported
DEP Bureau: Not reported
DEP Agency: Not reported
Agency ID: DEP
Other Agency: Not reported
DEP Bureau: PCB PROGRAM
DEP Agency: Not reported
Cause ID: Trans/Capac.
Other Cause: Not reported
Media ID: Ground Surface
Other Media: Not reported
Class ID: Private
Other Class: Not reported
Release Type: dielect
Other Release: Not reported
Waterbody: Other
Other Wtrbody: N/A

U92 410 ASYLUM STREET
SSW 410 ASYLUM ST
1/4-1/2 HARTFORD, CT 06103
0.377 mi.
1990 ft. **Site 4 of 4 in cluster U**

CT SPILLS S103156923
CT CPCS N/A
CT NPDES

Relative:
Higher
Actual:
77 ft.

SPILLS:
Name: Not reported
Address: 410 ASYLUM ST.
City,State,Zip: HARTFORD, CT
Year of Database: 1996
Case Number: 9606135
Who Took Spill: 913
Assigned To: Stavola, Rosanne
Report Date: 11/25/1996
Report Time: 06:00 PM
Date Release: 11/25/1996
Time Responded: 00:00 AM
Corrective Action Taken: Removed, and Contained
Cause Info: Inground Tank Failure, and Pumping
Media Info: Ground Water, and Inside Building
Release Type: petroleum
Reported By: kyle maccariello
Phone: 860 2248621 - 860 2785900
Representing: tunxis management
Terminated: YES
Recovd (Total): 0
Total (Water): 0
Facility Status: CLOSED
Continuous Spill: False

Map ID
Direction
Distance
Elevation

MAP FINDINGS

Site

Database(s)

EDR ID Number
EPA ID Number

410 ASYLUM STREET (Continued)

S103156923

Released Substance: #2 FUEL OIL
Qty: 0.00 (Gallons)
Emergency Measure: oil seeping from wall into boiler room
Water Body: Not reported
Discharger: 410 asylum limited partership
Telephone: 860 2248621
Responsible Party: true
RP Address 1: 410 asylum st
RP City,St,Zip: HARTFORD, CT 06103
Historic: False
Waterbody: Not reported
Time Stamp: 1996-11-25 15:27:10
Sr Inspector: Alexander, Ed
At Inspctor: Stavola, Rosanne
User Stamp: Not reported
Comments: Not reported
Action: Removed
Other Action: Not reported
Action: Contained
Other Action: Not reported
Agency ID: DEP
Other Agency: Not reported
DEP Bureau: BUREAU OF WASTE MANAGEMENT
DEP Agency: OIL AND CHEMICAL SPILL RESPONSE
Cause ID: Inground Tank Failure
Other Cause: Not reported
Cause ID: Pumping
Other Cause: Not reported
Media ID: Ground Water
Other Media: Not reported
Media ID: Inside Building
Other Media: Not reported
Class ID: Commercial
Other Class: Not reported
Release Type: petroleum
Other Release: Not reported

CPCS:

Name: 410 ASYLUM LIMITED PARTERSHIP
Address: 410 ASYLUM ST.
City,State,Zip: HARTFORD, CT 06103
Site Type: LUST
Lust Status code: 3
Lust Status: Cleanup Initiated
PTP Form: Not reported
Program: Not reported
Comments: #2 Heating Oil, Commercial, Oil Seeping From Wall Into Boiler Room
Site Type Definition: Leaking Underground Storage Tanks Rem. Started

NPDES:

Name: 410 ASYLUM STREET
Address: 410 ASYLUM ST
City: HARTFORD
Town Id: Not reported
Company Name: Not reported
Permit Number: GGR001713

Map ID
 Direction
 Distance
 Elevation

MAP FINDINGS

Site

Database(s)

EDR ID Number
 EPA ID Number

410 ASYLUM STREET (Continued)

S103156923

Permit Issued Date: 08/13/2009
 Permit Expiration Date: 02/15/2018
 Application Received Date: Not reported
 Affiliation Type: Permittee
 Permit EI Type: Groundwater Remediation Wastewater To A Sanitary Sewer-GP
 App Id: 200902993
 Site Address Description: Not reported
 Site Address Line 2: Not reported
 Permit Description: 410 Asylum Street Hartford, Ct 06103
 Status: Expired
 Affiliate Address Line 1: 129 Church Street
 Affiliate Address Line 2: Suite 114
 Affiliate City/State/Zip: New Haven, CT
 Contact Name: Nancy MacMillan
 Contact Title: Not reported
 Contact EMail: Not reported

V93
SSE
 1/4-1/2
 0.379 mi.
 2003 ft.

CITY OF HARTFORD
915 MAIN ST.
HARTFORD, CT 06103
 Site 2 of 3 in cluster V

CT CPCS **S105456614**
 N/A

Relative:
Higher
Actual:
99 ft.

CPCS:
 Name: CITY OF HARTFORD
 Address: 915 MAIN ST.
 City,State,Zip: HARTFORD, CT 06103
 Site Type: LUST
 Lust Status code: 4
 Lust Status: Lust Completed (DEP's significant hazard definition)
 PTP Form: Not reported
 Program: Not reported
 Comments: Should Be Registered Facility
 Site Type Definition: Leaking Underground Storage Tanks Completed

V94
SSE
 1/4-1/2
 0.379 mi.
 2003 ft.

PMC PROPERTY GROUP
915 MAIN STREET
HARTFORD, CT 06103
 Site 3 of 3 in cluster V

CT LUST **S104099831**
CT SPILLS **N/A**
CT ASBESTOS
CT ENF

Relative:
Higher
Actual:
99 ft.

LUST:
 Name: CITY OF HARTFORD
 Name 2: Not reported
 Address: 915 MAIN ST.
 Address 2: Not reported
 City,State,Zip: HARTFORD, CT 06106
 LUST Case Id: 29331
 Release Date: Not reported
 Site Case ID: Not reported
 Substance: Not reported
 Release Source: Not reported
 Release Cause: Not reported
 Release Identified: Not reported
 Case Number: Not reported
 Release Quantity: Not reported

Map ID
Direction
Distance
Elevation

MAP FINDINGS

Site

Database(s)

EDR ID Number
EPA ID Number

PMC PROPERTY GROUP (Continued)

S104099831

Facility City Number: 64
Detail As of 06/2020:
Name: CITY OF HARTFORD
Name 2: Not reported
Address: 915 MAIN ST.
City,State,Zip: HARTFORD, CT 06106
Address 2: Not reported
LUST Id: 1222
UST Facility Id: Not reported
LUST Case Id: 29331
Lust Status: Lust Completed
Processing Status: Not reported
EPA Reportable: False
Motor Fuel: False
Diesel: False
Gasoline: False
Other: False
Other Release: Not reported
No Release: False
Leak: False
Tank: False
Piping: False
Overfill: False
Removal: False
Incident Date: 02/03/1993
Entry Date: Not reported
Site Case Id: Not reported
UST Site Id: Not reported
Cost Recovery Spill Case #: Not reported
Old SITS Number: Not reported
Case Log Id: Not reported
Monthly Report Id: 0
UST Owner Id: Not reported
LUST Owner Id: Not reported
UST Event Id: 1221
Contact Info: Not reported
Contact EMail: Not reported
Site Contact City,St,Zip: UNKNOWN
2nd Contact: Not reported
2nd Contact EMail: Not reported
2nd Contact Address: Not reported
2nd Contact City,St,Zip: UNKNOWN
2nd Contact Address 2: Not reported
2nd Contact City 2: Not reported
2nd Contact Phone Number: Not reported
2nd Contact Fax Number: Not reported
2nd Contact Type: Not reported
Facility City Num: 64
Site Contact: Not reported
Site Contact Address: Not reported
Site Contact Add 2: Not reported
Site Contact City 2: Not reported
Site Contact Phone: Not reported
Site Contact Fax: Not reported
Site Contact Type: Not reported
Department Contact 1: Not reported
Department Contact 2: Not reported

Map ID
Direction
Distance
Elevation

MAP FINDINGS

Site

Database(s)

EDR ID Number
EPA ID Number

PMC PROPERTY GROUP (Continued)

S104099831

Referral Source:	Not reported
Offsite Source:	False
Date Referred:	Not reported
Emergency:	False
Private Heating Fuel:	False
Commercial Heating Fuel:	True
Commercial HF < 2100 Gal.:	False
Commercial HF > 2100 Gal.:	True
Commercial HF - Size Unk:	False
No LUST Site:	False
Cost Recvry Prgm Candidate:	False
OCSR Complete:	False
Follow Up Flag:	False
Alternate Water Supply:	False
Relocation:	False
Responsible Party:	False
Responsible EMail:	Not reported
Resp Party Name:	Not reported
Resp Party Address:	Not reported
Resp Party City,St,Zip:	Not reported
Resp Party Town Number:	UNKNOWN
Resp Party Phone:	Not reported
Resp Party Fax:	Not reported
Resp Party Name 2:	Not reported
Resp Party Address 2:	Not reported
Resp Party Phone 2:	Not reported
Investigator Id:	32
Follow Update:	Not reported
Area Lextent:	Not reported
Annual Precipitation:	Not reported
Affected Population:	Not reported
Population Setting:	Not reported
Ground Water Direction:	Not reported
Ground Water Gradient:	Not reported
Hydro Basin:	Not reported
Drastic:	Not reported
Geo Setting:	Not reported
Ground Water Classification:	Not reported
Receptor:	Not reported
Ground Water Flow Direction:	Not reported
Ground Water Depth:	Not reported
Areas Of Concern:	Not reported
Free Product Inches:	Not reported
Fund Date:	Not reported
Fund Planned:	No
Fund Obligated:	No
Fund Outlayed:	No
Fund Judgment:	No
Fund Recovered:	No
Cellar Borings:	False
Install Micro Wells:	False
Ground Water Sample:	False
Soil Sample:	False
Soil Gas:	False
Site Inspect:	False
Soil Excavate:	False
Geo Probe:	False

Map ID
Direction
Distance
Elevation

MAP FINDINGS

Site

Database(s)

EDR ID Number
EPA ID Number

PMC PROPERTY GROUP (Continued)

S104099831

Survey:	False
Potable Well Sample:	False
Sample MWS:	False
Ground Water Gauging:	False
Soil Venting:	False
Active:	False
NOV Action:	None
NOV Issued:	Not reported
NOV Due:	Not reported
NOV Received:	Not reported
NOV Closed:	Not reported
NOV Disc Date:	Not reported
NOV Issued Date:	Not reported
NOV Compliance Sched:	Not reported
NOV Admin Order:	Not reported
NOV Referred To Ag:	Not reported
Stop All NOV Actions:	False
Release Invest Rpt:	False
DEP App Letter 1:	False
Correct Action Plan:	False
DEP App Letter 2:	False
Rem Sys Install:	False
Rem Sys Install Date:	Not reported
Closure Date:	Not reported
Rem Sys Monitoring Rpt:	False
Qrtly Gwater Mon Rpts:	False
Closure Req Rpt:	False
DEP Closure Letter:	False
Referred To:	Not reported
No Wells:	Not reported
Lph Wells:	Not reported
User Stamp:	ForrestA/forrestlaiuppaa
Date Stamp:	04/08/2019
Correspondence:	Not reported
Environmental Impact:	Not reported
FollowUp:	Not reported
GW Comments:	Not reported
Location Desc:	Not reported
NOV Comments:	Not reported
Release Desc:	Not reported
Running Comments:	Spills FilesShould be Registered Facility
Work Performed:	Not reported

SPILLS:

Name:	Not reported
Address:	915 MAIN ST
City,State,Zip:	HARTFORD, CT
Year of Database:	1995
Case Number:	5226
Who Took Spill:	Not reported
Assigned To:	Not reported
Report Date:	09/16/1995
Report Time:	041
Date Release:	Not reported
Time Responded:	Not reported
Corrective Action Taken:	Not reported

Map ID
Direction
Distance
Elevation

MAP FINDINGS

Site

Database(s)

EDR ID Number
EPA ID Number

PMC PROPERTY GROUP (Continued)

S104099831

Cause Info: Not reported
Media Info: Not reported
Release Type: Not reported
Reported By: DISP #151
Phone: Not reported
Representing: Not reported
Terminated: Y
Recovd (Total): 50
Total (Water): 300
Facility Status: Not reported
Continuous Spill: Not reported
Released Substance: Not reported
Qty: 400 (Gallons)
Emergency Measure: Not reported
Water Body: CITY SEWER
Discharger: Not reported
Telephone: Not reported
Responsible Party: Not reported
RP Address 1: Not reported
RP City,St,Zip: Not reported
Historic: Not reported
Waterbody: Not reported
Time Stamp: Not reported
Sr Inspector: Not reported
At Inspctor: Not reported
User Stamp: Not reported
Comments: Not reported

Year of Database: 1995

Town of Spill: HARTFORD

Case Number: 5226

OCSR Inspector: 916

Spill Date: 09/16/95

Spill Time: 0 7

Report Date: 09/16/95

Report Time: 041

Reported By: DISP 151

Representing: FIRE DEPT

Work Telephone: 2035

Home Telephone: Not reported

Telephone Pole#: .

Incident Type: PETROLEUM

Substance: 2 FUEL OIL

Quantity: 400 Gallon(s)

Concentration: .

Action Desc: Not reported

On Going: Not reported

Continuous Spill: Not reported

Release Status: Terminated, Contained

Misc Info: DIESEL ON ROOF 50-100 GAL HOLDING TANK RUPTURED

Water Body: CITY SEWER

Other Media: Not reported

Release Area: Catch Basin/Storm Drain, Surface Water, Ground Surface

Total (Water): 300

Recovd (Water): .

Recovd (Total): 50

Polluter Name: AMERICAN AIRLINES

Map ID
Direction
Distance
Elevation

MAP FINDINGS

Site

Database(s)

EDR ID Number
EPA ID Number

PMC PROPERTY GROUP (Continued)

S104099831

Polluted Address: 915 MAIN ST
Polluted City,St,Zip: HARTFORD, CT .
Polluter Phone: .- .- .
Polluter Responsibility: Polluter accepts financial responsibility
Unknown Responsibility: Not reported
Unknown Polluter: Not reported
Cleanup Action: Not reported
Dun and Bradst#: Not reported
UST Unit: Not reported
Agency Notified: Not reported
State Agency: Not reported
Notify Date: .
Notify Time: . .
Other Agency: Not reported
Notify Other: Not reported
Notify Status: Not reported
Class1: Commercial
Other Class: Not reported
Cause1: Above Ground Tank Failure
Other Cause: Not reported
Actions1: Contracted
Other Actions: Not reported
Cleanup Contractor: Y
Contractor Name: CLEAN HARBORS
Did DEP Hire Contractor: No
Date Contractor Hired: .
When Contractor Requested: Not reported
When Contractor Arrived: Not reported
Who Took Spill: Not reported
Badge # of Who Recieved Spill: 203
Who Assigned Spill: STAVOLA
Badge # of Who Assigned Spill: 916
Date Assigned: 09/16/95
Assigned Time: 0:44
Spill Status: Closed
Case 1136: Not reported
Federal 311K: .
Case #1: Not reported
Case #2: .
Cost Recovery: .
Property Owner: Not reported
Property Other: .
Property Name: Not reported
Property Addr: Not reported
Property CSZ: .
Polluter: Not reported
Owner: Not reported
Operator: Not reported
Vehicle Make: Not reported
Vehicle Model: Not reported
Truck Reg: Not reported
Trail Reg: Not reported
Additional Info: 500 GAL AST IN BASEMENT PUMPS OIL TO 50 GAL HOLDING TANK USED TO RUN
EMERGENCY GENERATOR THE SHUT OFF VALVE MALFUNCTIONED
DISCHARGING FUEL TO ROOF DRAINS THAT DISCHARGE TO SANITARY/STORMSEWER
APPRX 50 GAL POOLED ON ROOF CLEAN HARBORS WAS CONTRACTED TO CLEAN THIS
UPMDC WAS NOTIFIED

Map ID
Direction
Distance
Elevation

MAP FINDINGS

Site

Database(s)

EDR ID Number
EPA ID Number

PMC PROPERTY GROUP (Continued)

S104099831

Updated: Y
Update Date: 09/16/95

ASBESTOS:

Name: COLLEGE STREET, LLC
Address: 915 MAIN STREET
City,State,Zip: HARTFORD, CT 06103
ID: 35670
Trans Number: 595
Enter Date: 04/15/2005
Postmark Date: 04/11/2005
Check Amount: \$50.00
Check Number: 2107
Type of Notification (new): Not reported
Type of Notification (cancel): Not reported
Type of Notification (revised): Not reported
Type of Notification (blanket): Not reported
Type of Notification (emergency): X
Project Type: AMERICAN AIRLINES BUILDING
Start Date: 04/11/2005
End Date: 04/30/2005
Licence Number: 000026
Contractor: ABATEMENT INDUSTRIES GROUP (A.I.G.)
Contractor Address: 802 ORANGE AVE
Contractor City: WEST HAVEN
Contractor State: CT
Contractor Zip: 06516
Owner: MINERVA ENTER/A&L SALVAGE/WAST
Hauler: TRANSWASTE, INC./WASTE MANAGEMENT LOGANO
Location of Demo: Not reported
Inspection Conducted: Not reported
Inspector Name: Not reported
Inspector License Number: Not reported
Disposal Facility: Not reported

Name: PMC PROPERTY GROUP
Address: 915 MAIN STREET
City,State,Zip: HARTFORD, CT 06103
ID: 76216
Trans Number: 20-590
Enter Date: Not reported
Postmark Date: 05/29/2020
Check Amount: \$280.00
Check Number: 4729
Type of Notification (new): X
Type of Notification (cancel): Not reported
Type of Notification (revised): Not reported
Type of Notification (blanket): Not reported
Type of Notification (emergency): Not reported
Project Type: APT BLD -BASEMENT
Start Date: 06/15/2020
End Date: 06/26/2020
Licence Number: 000773
Contractor: OMNI ENVIRONMENTAL
Contractor Address: P.O. BOX 1002
Contractor City: SALEM
Contractor State: CT

Map ID
Direction
Distance
Elevation

MAP FINDINGS

Site

Database(s)

EDR ID Number
EPA ID Number

PMC PROPERTY GROUP (Continued)

S104099831

Contractor Zip: 03079
Owner: MINERVA
Hauler: SERVICE TRANSPORT GROUP
Location of Demo: Not reported
Inspection Conducted: Not reported
Inspector Name: Not reported
Inspector License Number: Not reported
Disposal Facility: Not reported

Name: COLLEGE STREET, LLC
Address: 915 MAIN STREET
City,State,Zip: HARTFORD, CT 06103
ID: 34858
Trans Number: 406
Enter Date: 01/27/2005
Postmark Date: 01/14/2005
Check Amount: \$50.00
Check Number: 2022
Type of Notification (new): Not reported
Type of Notification (cancel): Not reported
Type of Notification (revised): X
Type of Notification (blanket): Not reported
Type of Notification (emergency): Not reported
Project Type: AMERICAN AIRLINES BUILDING
Start Date: 01/28/2005
End Date: 03/08/2005
Licence Number: 000026
Contractor: ABATEMENT INDUSTRIES GROUP
Contractor Address: 802 ORANGE AVE
Contractor City: WEST HAVEN
Contractor State: CT
Contractor Zip: 06516
Owner: WMNH LANDFILL/L.A.S. RECYCLING
Hauler: WASTE MANAGEMENT LOGANO
Location of Demo: Not reported
Inspection Conducted: Not reported
Inspector Name: Not reported
Inspector License Number: Not reported
Disposal Facility: Not reported

ENFORCEMENT:

Name: 915 MAIN ST
Address: 915 MAIN ST
City,State,Zip: HARTFORD, CT 06103
Enforcement Action ID: NOVSWDS16003
Enforcement Type Code: Notice Of Violation
Program Id: Not reported
Enforcement Action Date: 02/03/2016
Penalty Amount: 0
Sep Amt: Not reported
Bureau Name: Materials Management & Compliance Assurance
Program: Solid Waste Enforcement
Status: Active
Date of Discovery: 02/03/2016
Resolution Date: Not reported
Resolution Type: Not reported
Staff: Sage Darlene

Map ID
 Direction
 Distance
 Elevation

MAP FINDINGS

Site

Database(s)

EDR ID Number
 EPA ID Number

PMC PROPERTY GROUP (Continued)

S104099831

ENF Action Comment: Not reported
 Number Violations: Not reported
 Civil Penalty: Not reported
 SEP Description: Not reported
 Associated EIs: Not reported
 Client Affiliation Type: Respondent
 Affiliation Name: PMC Property Group, Inc
 Affiliation Address Line1: 1411 Walnut St
 Affiliation Address Line2: Not reported
 Affiliation City/State/Zip: Philadelphia, PA 19102 3131
 Contact Title: Not reported
 Contact Name: Ronald L Caplan
 Contact EMail: Not reported

W95
South
1/4-1/2
0.381 mi.
2010 ft.

DOWD, WYLLE, & OLSON, INC.
106 ANN STREET
HARTFORD, CT

CT SDADB S104254066
N/A

Site 3 of 3 in cluster W

Relative:
Higher
Actual:
82 ft.

Site Discovery and Assessment:
 Facility ID: 868
 Rem Master ID: 1286
 PTP Id: Not reported
 WPC Number: Not reported
 Postal District: Not reported
 Latitude: Not reported
 Longitude: Not reported
 Lat/Long Determined By: Not reported
 Ground Water Quality Classification: Not reported
 Surface Water Quality Classification: Not reported
 Waste Type: OIL, SOLVENTS, SLUDGES
 Disposal: Not reported
 Sample Data Available: False
 Updated By: Not reported
 Update Program: Not reported
 Updated: Not reported
 Date Created: Not reported
 Duplicate: False

SDA Federal:
 EPA CERCLIS Id: Not reported
 Number EPA RCRIS Id: Not reported
 Site on EPA's CERCLIS: Not reported
 Site Archived from CERCLIS: Not reported
 Archive Date: Not reported
 EPA's Removal at Site: Not reported
 Deferred to another EPA Program: Not reported
 EPA Env Priority Initiative Site: Not reported
 Federal Facility: Not reported
 Site on EPA's National Priority List: Not reported
 Part of an NPL site: Not reported
 RCRA Generator Status: Not reported
 RCRA Permit Status: Not reported

SDA Referral:
 Referral Id: 820
 Source of referral: ISWS
 Date Received: 5/18/1990

Map ID
Direction
Distance
Elevation

MAP FINDINGS

Site

Database(s)

EDR ID Number
EPA ID Number

DOWD, WYLLE, & OLSON, INC. (Continued)

S104254066

Staff Assigned:	Not reported
Remediation Program:	Not reported
Date dt_assigned:	Not reported
Remediation Complete Approved DEP/Verified by LEP:	Not reported
Outcome:	Not reported
SDA Remedial:	
Remedial Id:	Not reported
PTP Id:	Not reported
Remediation Program:	Not reported
Remediation Program Entered:	Not reported
Staff Assigned:	Not reported
Remediation Program:	Not reported
Date dt_assign:	Not reported
Project Phase:	Not reported
Order issued:	Not reported
Order Number:	Not reported
Date order issued:	Not reported
Remedial Investigation Start:	Not reported
Remedial Investigation Completed:	Not reported
Remedial Design Start:	Not reported
Remedial Design complet:	Not reported
Remedial Action Start:	Not reported
Remedial Action Completed:	Not reported
Date Oper/ maintenance Started:	Not reported
GW monitoring:	Not reported
Remediation complete Approved DEP/Verified by LEP:	Not reported
SDA Orders:	
Order Id:	Not reported
Order Number:	Not reported
Date order issued:	Not reported
Staff Assigned:	Not reported
Type of Order:	Not reported
Order Respondent:	Not reported
Admin Appeal Date:	Not reported
Date of Admin Appeal Ruling:	Not reported
Date of Admin Appeal Ruling:	Not reported
Date of Final Order:	Not reported
Date of Court Appeal:	Not reported
Date of Court Ruling:	Not reported
Date of Court Ruling:	Not reported
Date Order Modified:	Not reported
Date Referred to AG:	Not reported
Judgement:	Not reported
Date of AGR judgement:	Not reported
Penalty assessed:	Not reported
Order Complete:	Not reported
In compliance:	Not reported
Comments:	Not reported

MAP FINDINGS

Map ID
Direction
Distance
Elevation

Site

Database(s)

EDR ID Number
EPA ID Number

96
WNW
1/4-1/2
0.383 mi.
2020 ft.

GENERAL ELEVATOR CO., INC.
181-191 WALNUT STREET
HARTFORD, CT 06103

CT SHWS 1000731958
CT SDADB N/A
CT PROPERTY
CT CPCS

Relative:
Lower
Actual:
61 ft.

SHWS:
State ID: 198
PTP Id Number: Not reported
WPC Number: Not reported
EPA ID: CTD983870700
PO Office: Not reported
Lat/Long: 41.7739/-72.6844
Location Method: UNK
Groundwater Class: Not reported
Surface Water Qualification: Not reported
Waste Category: CHLR VOC, SOLVENTS
Disposal Method: SPILL/DUMP, TO GROUND
Sample: False
Other Dept of Env. Protection: PTP
Updated By: Not reported
Update Program: Not reported
Date Updated: Not reported
Duplicate: False
Program: SUPERFUND
Inventory Date: 7/6/1987
On Inventory: True
Assessed: True
87 Group: EN
87 Origin: INVENTORY
On 87: True
Comments: 55 GAL/MO. IN OPERATION SINCE 1963. 1987 INVENTORY INCORRECTLY LISTED ADDRESS AS 181-211 WALNUT ST.

Site Discovery and Assessment:

Facility ID: 198
Rem Master ID: 293
PTP Id: Not reported
WPC Number: Not reported
Postal District: Not reported
Latitude: 41.7739
Longitude: -72.6844
Lat/Long Determined By: UNK
Ground Water Quality Classification: Not reported
Surface Water Quality Classification: Not reported
Waste Type: CHLR VOC, SOLVENTS
Disposal: SPILL/DUMP, TO GROUND
Sample Data Available: False
Updated By: Not reported
Update Program: Not reported
Updated: Not reported
Date Created: Not reported
Duplicate: False

SDA Federal:

EPA CERCLIS Id: Not reported
Number EPA RCRIS Id: Not reported
Site on EPA's CERCLIS: True
Site Archived from CERCLIS: False

Map ID
Direction
Distance
Elevation

MAP FINDINGS

Site

Database(s)

EDR ID Number
EPA ID Number

GENERAL ELEVATOR CO., INC. (Continued)

1000731958

Archive Date:	Not reported
EPA's Removal at Site:	False
Deferred to another EPA Program:	False
EPA Env Priority Initiative Site:	False
Federal Facility:	False
Site on EPA's National Priority List:	False
Part of an NPL site:	False
RCRA Generator Status:	Not reported
RCRA Permit Status:	Not reported
SDA Referral:	
Referral Id:	193
Source of referral:	SUPERFUND
Date Received:	7/6/1987
Staff Assigned:	DEP
Remediation Program:	SUPERFUND
Date dt_assigned:	7/6/1987
Remediation Complete Approved DEP/Verified by LEP:	7/6/1987
Outcome:	INVENTORY
SDA Remedial:	
Remedial Id:	Not reported
PTP Id:	Not reported
Remediation Program:	Not reported
Remediation Program Entered:	Not reported
Staff Assigned:	Not reported
Remediation Program:	Not reported
Date dt_assign:	Not reported
Project Phase:	Not reported
Order issued:	Not reported
Order Number:	Not reported
Date order issued:	Not reported
Remedial Investigation Start:	Not reported
Remedial Investigation Completed:	Not reported
Remedial Design Start:	Not reported
Remedial Design complet:	Not reported
Remedial Action Start:	Not reported
Remedial Action Completed:	Not reported
Date Oper/ maintenance Started:	Not reported
GW monitoring:	Not reported
Remediation complete Approved DEP/Verified by LEP:	Not reported
SDA Orders:	
Order Id:	Not reported
Order Number:	Not reported
Date order issued:	Not reported
Staff Assigned:	Not reported
Type of Order:	Not reported
Order Respondent:	Not reported
Admin Appeal Date:	Not reported
Date of Admin Appeal Ruling:	Not reported
Date of Admin Appeal Ruling:	Not reported
Date of Final Order:	Not reported
Date of Court Appeal:	Not reported
Date of Court Ruling:	Not reported
Date of Court Ruling:	Not reported
Date Order Modified:	Not reported
Date Referred to AG:	Not reported
Judgement:	Not reported

Map ID
Direction
Distance
Elevation

MAP FINDINGS

Site

Database(s)

EDR ID Number
EPA ID Number

GENERAL ELEVATOR CO., INC. (Continued)

1000731958

Date of AGR judgement: Not reported
Penalty assessed: Not reported
Order Complete: Not reported
In compliance: Not reported
Comments: Not reported

SDADB:

SDA Waste:

Waste Id: 5
Waste Type: CHLR VOC
Description: Chlorinated Volatile Organic Compounds

CT Property:

Name: GENERAL ELEVATOR CO., INC.
Address: 181-191 WALNUT STREET
City,state,zip: HARTFORD, CT
Seller Name: General Elevator Co.
Buyer Name: Montgomery Elevator Co.
Certifying Party: General Elevator Co., Inc.
Certifying Attention Person: Jeffrey L. Kruh
Title Of Certifying Person: Not reported
Certifying Person Address: P.O. Box 12255
Certifying Person City,St,Zip: Hartford, CT 06112
Property Transfer Forms: Form III (DEP-PERD-PTP-203) when a discharge, spillage, uncontrolled loss, seepage or filtration of hazardous waste has occurred at the parcel that has not been fully remediated or the environmental conditions at the parcel are unknown. The person signing the Form III certification agrees to investigate and remediate the site in accordance with the remediation standards. The statute does not require completion of remediation before the parcel is transferred. Any person submitting a Form III shall simultaneously submit a completed Environmental Condition Assessment Form (ECAAF)(DEP-PERD-PTP-200).
Date Received: 07/10/1987
Ackn Date: 03/28/1988
Determination Date: Not reported
LEP Verified/DEP Approval Date: Not reported
Rem Id: 1926
Remediation Location Id: 4808
Date Entered: Not reported
Program: Property Transfer Program
GAO Site: False
Staff Full Name: Jan Czczotka
Super/Date: Not reported
Stage Of Project: Not reported
RP Level Of Activity: Not reported
RP Needed Level Of Activity: Not reported
Staff Level Of Activity: Not reported
Staff Needed Level Of Activity: Not reported
Public Intrest: Not reported
PRP Cooperation: Not reported
Enforcement Status: Not reported
Level Of Complexity: Not reported
Complex Eng Or Sci: False
Complex Due To Public Involvement: False
Politically Complex: False

Map ID
Direction
Distance
Elevation

MAP FINDINGS

Site

Database(s)

EDR ID Number
EPA ID Number

GENERAL ELEVATOR CO., INC. (Continued)

1000731958

Complex Enforcement:	False
Coordination With Other Bureaus:	False
EPA Involvement:	False
Staff Prefrence:	Not reported
Readiness For Transfer:	Not reported
Project Transfer Time:	Not reported
Transfer Comments:	Not reported
Staff As Of July 2000:	Czeczotka Jan
Initial Staff:	JMC
Type Of Transfer:	Not reported
Salutation:	Mr. Kruh
Relationship To Transfer:	transferor
Audit Date:	Not reported
Verif Type:	Not reported
Audit Outcome:	Not reported
GW:	GB
Basin:	Not reported
1st Payment:	900
Pay Tag1:	Not reported
2nd Payment:	Not reported
Pay Tag2:	Not reported
RTN:	Not reported
Revised:	Not reported
ECAF Received:	Not reported
Old Determination Date:	Not reported
Redeterminationdate:	Not reported
Previous Determination:	Not reported
Monitoringoption:	Not reported
Postremedialmonitoring:	Not reported
Schedule Of I/R:	Not reported
Schedule Overdue:	Not reported
Aprvl Sched:	Not reported
Yr 1 Report:	Not reported
Yr 2 Report:	Not reported
Report Overdue:	Not reported
Ext Aprvl Sched:	Not reported
License #:	Not reported
Project Phase:	Not reported
PT Comments:	Not reported
EPA Id Number:	Not reported
GW Class:	Not reported
SW Class:	Not reported
AO/C0:	Not reported
Water Lead(Y Or N):	Not reported
Priority:	Not reported
Project Status(A, I Or D):	Not reported
Last Updated:	Not reported
SR Comments:	Not reported
Priority Or Work-Load:	Not reported
Status:	Not reported
Notes:	Not reported
Special Project Name:	Not reported
Special Project Comments:	Not reported
DOT Project:	Not reported
Pt Counter:	Not reported
Project Complete:	False
Project Inactive:	False

Map ID
 Direction
 Distance
 Elevation

MAP FINDINGS

Site

Database(s)

EDR ID Number
 EPA ID Number

GENERAL ELEVATOR CO., INC. (Continued)

1000731958

Int Deposit #: Not reported
 Deposit #: Not reported
 Spill Case #: Not reported
 Diversion Id: Not reported
 Public Notice: Not reported
 RAP Received: Not reported
 RAP Approved: Not reported
 Compliance Category: Not reported
 Delete Record: False
 ECAF Reviewed By: Not reported
 Not Locatable: False
 Primary Address: True
 AKA Site Name: False
 Primary Site Name: True
 AKA Site Address: False
 Lead: Not reported

CPCS:

Name: GENERAL ELEVATOR CO., INC.
 Address: 181-191 WALNUT STREET
 City,State,Zip: HARTFORD, CT 06103
 Site Type: Sites
 Lust Status code: Not reported
 Lust Status: Not reported
 PTP Form: Not reported
 Program: -1
 Comments: 55 Gal/mo. In Operation Since 1963. 1987 Inventory Incorrectly Listed
 Address As 181-211 Walnut St.
 Site Type Definition: Inventory of Hazardous Waste Disposal Sites

Name: GENERAL ELEVATOR CO., INC.
 Address: 181-191 WALNUT STREET
 City,State,Zip: HARTFORD, CT 06103
 Site Type: Projects
 Lust Status code: Not reported
 Lust Status: Not reported
 PTP Form: III
 Program: Property Transfer Program
 Comments: Projects
 Site Type Definition: Property Transfer Form III

97
North
1/4-1/2
0.387 mi.
2045 ft.

CITY OF HARTFORD
1750 MAIN ST SAND SCHOOL
HARTFORD, CT 06103

CT LUST S103158298
CT SPILLS N/A
CT CPCS

Relative:
Higher
Actual:
80 ft.

LUST:
 Name: CITY OF HARTFORD
 Name 2: Not reported
 Address: 1750 MAIN ST SAND SCHOOL
 Address 2: Not reported
 City,State,Zip: HARTFORD, CT 06106
 LUST Case Id: 32773
 Release Date: Not reported
 Site Case ID: 9700883
 Substance: Not reported

Map ID
Direction
Distance
Elevation

MAP FINDINGS

Site

Database(s)

EDR ID Number
EPA ID Number

CITY OF HARTFORD (Continued)

S103158298

Release Source: Not reported
Release Cause: Not reported
Release Identified: Not reported
Case Number: Not reported
Release Quantity: Not reported
Facility City Number: 64

Detail As of 06/2020:

Name: CITY OF HARTFORD
Name 2: Not reported
Address: 1750 MAIN ST SAND SCHOOL
City,State,Zip: HARTFORD, CT 06106
Address 2: Not reported
LUST Id: 4648
UST Facility Id: Not reported
LUST Case Id: 32773
Lust Status: Cleanup Initiated
Processing Status: Not reported
EPA Reportable: False
Motor Fuel: False
Diesel: False
Gasoline: False
Other: True
Other Release: unknown
No Release: False
Leak: False
Tank: False
Piping: False
Overfill: False
Removal: False
Incident Date: 02/20/1997
Entry Date: Not reported
Site Case Id: 9700883
UST Site Id: Not reported
Cost Recovery Spill Case #: Not reported
Old SITS Number: Not reported
Case Log Id: Not reported
Monthly Report Id: 0
UST Owner Id: Not reported
LUST Owner Id: Not reported
UST Event Id: 4756
Contact Info: Not reported
Contact EMail: Not reported
Site Contact City,St,Zip: UNKNOWN
2nd Contact: Not reported
2nd Contact EMail: Not reported
2nd Contact Address: Not reported
2nd Contact City,St,Zip: UNKNOWN
2nd Contact Address 2: Not reported
2nd Contact City 2: Not reported
2nd Contact Phone Number: Not reported
2nd Contact Fax Number: Not reported
2nd Contact Type: Not reported
Facility City Num: 64
Site Contact: Not reported
Site Contact Address: Not reported
Site Contact Add 2: Not reported
Site Contact City 2: Not reported

Map ID
Direction
Distance
Elevation

MAP FINDINGS

Site

Database(s)

EDR ID Number
EPA ID Number

CITY OF HARTFORD (Continued)

S103158298

Site Contact Phone:	Not reported
Site Contact Fax:	Not reported
Site Contact Type:	Not reported
Department Contact 1:	Not reported
Department Contact 2:	Not reported
Referral Source:	Not reported
Offsite Source:	False
Date Referred:	Not reported
Emergency:	False
Private Heating Fuel:	False
Commercial Heating Fuel:	False
Commercial HF < 2100 Gal.:	False
Commercial HF > 2100 Gal.:	False
Commercial HF - Size Unk:	False
No LUST Site:	False
Cost Recvry Prgm Candidate:	False
OCSRD Complete:	True
Follow Up Flag:	False
Alternate Water Supply:	False
Relocation:	False
Responsible Party:	False
Responsible EMail:	Not reported
Resp Party Name:	Not reported
Resp Party Address:	Not reported
Resp Party City,St,Zip:	Not reported
Resp Party Town Number:	UNKNOWN
Resp Party Phone:	Not reported
Resp Party Fax:	Not reported
Resp Party Name 2:	Not reported
Resp Party Address 2:	Not reported
Resp Party Phone 2:	Not reported
Investigator Id:	27
Follow Update:	Not reported
Area Lextent:	Not reported
Annual Precipitation:	Not reported
Affected Population:	Not reported
Population Setting:	Not reported
Ground Water Direction:	Not reported
Ground Water Gradient:	Not reported
Hydro Basin:	Not reported
Drastic:	Not reported
Geo Setting:	Not reported
Ground Water Classification:	Not reported
Receptor:	Not reported
Ground Water Flow Direction:	Not reported
Ground Water Depth:	Not reported
Areas Of Concern:	Not reported
Free Product Inches:	Not reported
Fund Date:	Not reported
Fund Planned:	No
Fund Obligated:	No
Fund Outlayed:	No
Fund Judgment:	No
Fund Recovered:	No
Cellar Borings:	False
Install Micro Wells:	False
Ground Water Sample:	False

Map ID
Direction
Distance
Elevation

MAP FINDINGS

Site

Database(s)

EDR ID Number
EPA ID Number

CITY OF HARTFORD (Continued)

S103158298

Soil Sample:	False
Soil Gas:	False
Site Inspect:	False
Soil Excavate:	False
Geo Probe:	False
Survey:	False
Potable Well Sample:	False
Sample MWS:	False
Ground Water Gauging:	False
Soil Venting:	False
Active:	False
NOV Action:	None
NOV Issued:	Not reported
NOV Due:	Not reported
NOV Received:	Not reported
NOV Closed:	Not reported
NOV Disc Date:	Not reported
NOV Issued Date:	Not reported
NOV Compliance Sched:	Not reported
NOV Admin Order:	Not reported
NOV Referred To Ag:	Not reported
Stop All NOV Actions:	False
Release Invest Rpt:	False
DEP App Letter 1:	False
Correct Action Plan:	False
DEP App Letter 2:	False
Rem Sys Install:	False
Rem Sys Install Date:	Not reported
Closure Date:	Not reported
Rem Sys Monitoring Rpt:	False
Qrtly Gwater Mon Rpts:	False
Closure Req Rpt:	False
DEP Closure Letter:	False
Referred To:	Not reported
No Wells:	Not reported
Lph Wells:	Not reported
User Stamp:	Not reported
Date Stamp:	Not reported
Correspondence:	Not reported
Environmental Impact:	Not reported
FollowUp:	Not reported
GW Comments:	Not reported
Location Desc:	Not reported
NOV Comments:	Not reported
Release Desc:	Not reported
Running Comments:	unknown, , tank and soil removal
Work Performed:	Not reported

SPILLS:

Name:	Not reported
Address:	1750 MAIN ST SAND SCHOOL
City,State,Zip:	HARTFORD, CT
Year of Database:	1997
Case Number:	9700883
Who Took Spill:	936
Assigned To:	Alexander, Ed

Map ID
Direction
Distance
Elevation

MAP FINDINGS

Site

Database(s)

EDR ID Number
EPA ID Number

CITY OF HARTFORD (Continued)

S103158298

Report Date: 02/20/1997
Report Time: 30:00 AM
Date Release: 02/20/1997
Time Responded: 00:00 AM
Corrective Action Taken: Removed Tank, and Soil Removed
Cause Info: Inground Tank Failure
Media Info: Other (ground subsurface)
Release Type: petroleum
Reported By: scott akins
Phone: 860 6338770
Representing: anchor engineering
Terminated: YES
Recovd (Total): 0
Total (Water): 0
Facility Status: CLOSED
Continuous Spill: False
Released Substance: UNKNOWN
Qty: 0.00 (Gallons)
Emergency Measure: tank and soil removal
Water Body: Other (none)
Discharger: city of hartford
Telephone: Not reported
Responsible Party: true
RP Address 1: 1750 main st
RP City,St,Zip: CT
Historic: False
Waterbody: none
Time Stamp: 1997-02-20 12:08:58
Sr Inspector: Wofford, Ron
At Inspctor: Alexander, Ed
User Stamp: Not reported
Comments: Not reported
Action: Removed Tank
Other Action: Not reported
Action: Soil Removed
Other Action: Not reported
Agency ID: Local Fire Marshal
Other Agency: Not reported
DEP Bureau: Not reported
DEP Agency: Not reported
Cause ID: Inground Tank Failure
Other Cause: Not reported
Media ID: Other
Other Media: ground subsurface
Release Type: petroleum
Other Release: Not reported
Waterbody: Other
Other Wtrbody: none

CPCS:

Name: CITY OF HARTFORD
Address: 1750 MAIN ST SAND SCHOOL
City,State,Zip: HARTFORD, CT 06103
Site Type: LUST
Lust Status code: 3
Lust Status: Cleanup Initiated
PTP Form: Not reported

Map ID
 Direction
 Distance
 Elevation

MAP FINDINGS

Site

Database(s)

EDR ID Number
 EPA ID Number

CITY OF HARTFORD (Continued)

S103158298

Program: Not reported
 Comments: Unknown, , Tank And Soil Removal
 Site Type Definition: Leaking Underground Storage Tanks Rem. Started

98
SE
 1/4-1/2
 0.402 mi.
 2125 ft.

CITY OF HARTFORD
155 MORGAN ST
HARTFORD, CT 06103

CT LUST
CT SPILLS
CT CPCS
CT SEH

S103156376
N/A

Relative:
Higher

Actual:
68 ft.

LUST:
 Name: Not reported
 Name 2: Not reported
 Address: 155 MORGAN STREET
 Address 2: Not reported
 City,State,Zip: HARTFORD, CT
 LUST Case Id: 31962
 Release Date: 10/23/1996
 Site Case ID: 64-4437
 Substance: Gasoline
 Release Source: Other
 Release Cause: Unknown
 Release Identified: Removal/Closure
 Case Number: 0096-05488
 Release Quantity: Unknown
 Facility City Number: Not reported

Detail As of 06/2020:

Name: CITY OF HARTFORD
 Name 2: Not reported
 Address: 155 MORGAN STREET
 City,State,Zip: HARTFORD, CT 06106
 Address 2: Not reported
 LUST Id: 4395
 UST Facility Id: 4437
 LUST Case Id: 31962
 Lust Status: Cleanup Initiated
 Processing Status: Not reported
 EPA Reportable: True
 Motor Fuel: False
 Diesel: False
 Gasoline: False
 Other: False
 Other Release: Not reported
 No Release: False
 Leak: False
 Tank: False
 Piping: False
 Overfill: False
 Removal: False
 Incident Date: 10/23/1996
 Entry Date: Not reported
 Site Case Id: 200008844
 UST Site Id: Not reported
 Cost Recovery Spill Case #: Not reported
 Old SITS Number: Not reported
 Case Log Id: Not reported
 Monthly Report Id: 0

Map ID
Direction
Distance
Elevation

MAP FINDINGS

Site

Database(s)

EDR ID Number
EPA ID Number

CITY OF HARTFORD (Continued)

S103156376

UST Owner Id: 1126
LUST Owner Id: Not reported
UST Event Id: 4498
Contact Info: Not reported
Contact EMail: Not reported
Site Contact City,St,Zip: UNKNOWN, UNKNOWN
2nd Contact: Not reported
2nd Contact EMail: Not reported
2nd Contact Address: Not reported
2nd Contact City,St,Zip: UNKNOWN
2nd Contact Address 2: Not reported
2nd Contact City 2: Not reported
2nd Contact Phone Number: Not reported
2nd Contact Fax Number: Not reported
2nd Contact Type: Not reported
Facility City Num: 64
Site Contact: DEREK ALBERTSON
Site Contact Address: Enviro-Science
Site Contact Add 2: Not reported
Site Contact City 2: ZipCode Unknown
Site Contact Phone: 8609532700
Site Contact Fax: Not reported
Site Contact Type: Not reported
Department Contact 1: Not reported
Department Contact 2: Not reported
Referral Source: Not reported
Offsite Source: False
Date Referred: Not reported
Emergency: False
Private Heating Fuel: False
Commercial Heating Fuel: True
Commercial HF < 2100 Gal.: False
Commercial HF > 2100 Gal.: True
Commercial HF - Size Unk: False
No LUST Site: False
Cost Recvry Prgm Candidate: False
OCSR Complete: True
Follow Up Flag: False
Alternate Water Supply: False
Relocation: False
Responsible Party: False
Responsible EMail: Not reported
Resp Party Name: City of Hartford
Resp Party Address: 550 Main Street
Resp Party City,St,Zip: Hartford, CT 06106
Resp Party Town Number: 64
Resp Party Phone: Not reported
Resp Party Fax: Not reported
Resp Party Name 2: Not reported
Resp Party Address 2: Not reported
Resp Party Phone 2: Not reported
Investigator Id: 35
Follow Update: Not reported
Area Lextent: Not reported
Annual Precipitation: Not reported
Affected Population: Not reported
Population Setting: Not reported

Map ID
Direction
Distance
Elevation

MAP FINDINGS

Site

Database(s)

EDR ID Number
EPA ID Number

CITY OF HARTFORD (Continued)

S103156376

Ground Water Direction:	Not reported
Ground Water Gradient:	Not reported
Hydro Basin:	Not reported
Drastic:	Not reported
Geo Setting:	Not reported
Ground Water Classification:	Not reported
Receptor:	Not reported
Ground Water Flow Direction:	Not reported
Ground Water Depth:	Not reported
Areas Of Concern:	Not reported
Free Product Inches:	Not reported
Fund Date:	Not reported
Fund Planned:	No
Fund Obligated:	No
Fund Outlayed:	No
Fund Judgment:	No
Fund Recovered:	No
Cellar Borings:	False
Install Micro Wells:	False
Ground Water Sample:	False
Soil Sample:	False
Soil Gas:	False
Site Inspect:	False
Soil Excavate:	False
Geo Probe:	False
Survey:	False
Potable Well Sample:	False
Sample MWS:	False
Ground Water Gauging:	False
Soil Venting:	False
Active:	False
NOV Action:	None
NOV Issued:	Not reported
NOV Due:	Not reported
NOV Received:	Not reported
NOV Closed:	Not reported
NOV Disc Date:	Not reported
NOV Issued Date:	Not reported
NOV Compliance Sched:	Not reported
NOV Admin Order:	Not reported
NOV Referred To Ag:	Not reported
Stop All NOV Actions:	False
Release Invest Rpt:	False
DEP App Letter 1:	False
Correct Action Plan:	False
DEP App Letter 2:	False
Rem Sys Install:	False
Rem Sys Install Date:	Not reported
Closure Date:	Not reported
Rem Sys Monitoring Rpt:	False
Qrtly Gwater Mon Rpts:	False
Closure Req Rpt:	False
DEP Closure Letter:	False
Referred To:	Not reported
No Wells:	Not reported
Lph Wells:	Not reported
User Stamp:	forresta/forresta

Map ID
Direction
Distance
Elevation

MAP FINDINGS

Site

Database(s)

EDR ID Number
EPA ID Number

CITY OF HARTFORD (Continued)

S103156376

Date Stamp: 04/20/2016
Correspondence: Not reported
Environmental Impact: Not reported
FollowUp: Not reported
GW Comments: Not reported
Location Desc: Not reported
NOV Comments: Not reported
Release Desc: Not reported
Running Comments: Spills Files and UST Enforcement FilesOpen LUST Cases:2000-08844
Work Performed: Not reported

Name: Not reported
Name 2: Not reported
Address: 155 MORGAN STREET
Address 2: Not reported
City,State,Zip: HARTFORD, CT
LUST Case Id: 31962
Release Date: 11/21/2000
Site Case ID: 64-4437
Substance: Gasoline
Release Source: Other
Release Cause: Unknown
Release Identified: Removal/Closure
Case Number: 2000-08844
Release Quantity: 1000 gallons product
Facility City Number: Not reported

Detail As of 06/2020:

Name: CITY OF HARTFORD
Name 2: Not reported
Address: 155 MORGAN STREET
City,State,Zip: HARTFORD, CT 06106
Address 2: Not reported
LUST Id: 4395
UST Facility Id: 4437
LUST Case Id: 31962
Lust Status: Cleanup Initiated
Processing Status: Not reported
EPA Reportable: True
Motor Fuel: False
Diesel: False
Gasoline: False
Other: False
Other Release: Not reported
No Release: False
Leak: False
Tank: False
Piping: False
Overfill: False
Removal: False
Incident Date: 10/23/1996
Entry Date: Not reported
Site Case Id: 200008844
UST Site Id: Not reported
Cost Recovery Spill Case #: Not reported
Old SITS Number: Not reported
Case Log Id: Not reported

Map ID
Direction
Distance
Elevation

MAP FINDINGS

Site

Database(s)

EDR ID Number
EPA ID Number

CITY OF HARTFORD (Continued)

S103156376

Monthly Report Id:	0
UST Owner Id:	1126
LUST Owner Id:	Not reported
UST Event Id:	4498
Contact Info:	Not reported
Contact EMail:	Not reported
Site Contact City,St,Zip:	UNKNOWN, UNKNOWN
2nd Contact:	Not reported
2nd Contact EMail:	Not reported
2nd Contact Address:	Not reported
2nd Contact City,St,Zip:	UNKNOWN
2nd Contact Address 2:	Not reported
2nd Contact City 2:	Not reported
2nd Contact Phone Number:	Not reported
2nd Contact Fax Number:	Not reported
2nd Contact Type:	Not reported
Facility City Num:	64
Site Contact:	DEREK ALBERTSON
Site Contact Address:	Enviro-Science
Site Contact Add 2:	Not reported
Site Contact City 2:	ZipCode Unknown
Site Contact Phone:	8609532700
Site Contact Fax:	Not reported
Site Contact Type:	Not reported
Department Contact 1:	Not reported
Department Contact 2:	Not reported
Referral Source:	Not reported
Offsite Source:	False
Date Referred:	Not reported
Emergency:	False
Private Heating Fuel:	False
Commercial Heating Fuel:	True
Commercial HF < 2100 Gal.:	False
Commercial HF > 2100 Gal.:	True
Commercial HF - Size Unk:	False
No LUST Site:	False
Cost Recvry Prgm Candidate:	False
OCSR Complete:	True
Follow Up Flag:	False
Alternate Water Supply:	False
Relocation:	False
Responsible Party:	False
Responsible EMail:	Not reported
Resp Party Name:	City of Hartford
Resp Party Address:	550 Main Street
Resp Party City,St,Zip:	Hartford, CT 06106
Resp Party Town Number:	64
Resp Party Phone:	Not reported
Resp Party Fax:	Not reported
Resp Party Name 2:	Not reported
Resp Party Address 2:	Not reported
Resp Party Phone 2:	Not reported
Investigator Id:	35
Follow Update:	Not reported
Area Lextent:	Not reported
Annual Precipitation:	Not reported
Affected Population:	Not reported

Map ID
Direction
Distance
Elevation

MAP FINDINGS

Site

Database(s)

EDR ID Number
EPA ID Number

CITY OF HARTFORD (Continued)

S103156376

Population Setting:	Not reported
Ground Water Direction:	Not reported
Ground Water Gradient:	Not reported
Hydro Basin:	Not reported
Drastic:	Not reported
Geo Setting:	Not reported
Ground Water Classification:	Not reported
Receptor:	Not reported
Ground Water Flow Direction:	Not reported
Ground Water Depth:	Not reported
Areas Of Concern:	Not reported
Free Product Inches:	Not reported
Fund Date:	Not reported
Fund Planned:	No
Fund Obligated:	No
Fund Outlayed:	No
Fund Judgment:	No
Fund Recovered:	No
Cellar Borings:	False
Install Micro Wells:	False
Ground Water Sample:	False
Soil Sample:	False
Soil Gas:	False
Site Inspect:	False
Soil Excavate:	False
Geo Probe:	False
Survey:	False
Potable Well Sample:	False
Sample MWS:	False
Ground Water Gauging:	False
Soil Venting:	False
Active:	False
NOV Action:	None
NOV Issued:	Not reported
NOV Due:	Not reported
NOV Received:	Not reported
NOV Closed:	Not reported
NOV Disc Date:	Not reported
NOV Issued Date:	Not reported
NOV Compliance Sched:	Not reported
NOV Admin Order:	Not reported
NOV Referred To Ag:	Not reported
Stop All NOV Actions:	False
Release Invest Rpt:	False
DEP App Letter 1:	False
Correct Action Plan:	False
DEP App Letter 2:	False
Rem Sys Install:	False
Rem Sys Install Date:	Not reported
Closure Date:	Not reported
Rem Sys Monitoring Rpt:	False
Qrtly Gwater Mon Rpts:	False
Closure Req Rpt:	False
DEP Closure Letter:	False
Referred To:	Not reported
No Wells:	Not reported
Lph Wells:	Not reported

Map ID
Direction
Distance
Elevation

MAP FINDINGS

Site

Database(s)

EDR ID Number
EPA ID Number

CITY OF HARTFORD (Continued)

S103156376

User Stamp: forresta/forresta
Date Stamp: 04/20/2016
Correspondence: Not reported
Environmental Impact: Not reported
FollowUp: Not reported
GW Comments: Not reported
Location Desc: Not reported
NOV Comments: Not reported
Release Desc: Not reported
Running Comments: Spills Files and UST Enforcement FilesOpen LUST Cases:2000-08844
Work Performed: Not reported

SPILLS:

Name: Not reported
Address: 155 MORGAN ST
City,State,Zip: HARTFORD, CT
Year of Database: 1996
Case Number: 9605487
Who Took Spill: 923
Assigned To: NO Response
Report Date: 10/23/1996
Report Time: 37:00 PM
Date Release: 10/23/1996
Time Responded: 00:00 AM
Corrective Action Taken:Not reported
Cause Info: Not reported
Media Info: Ground Water
Release Type: petroleum
Reported By: DEREK ALBERTSON
Phone: 860 9532700
Representing: ENVIRO-SCIENCE
Terminated: Not reported
Recovd (Total): 0
Total (Water): 0
Facility Status: closed
Continuous Spill: False
Released Substance: #2 FUEL OIL
Qty: 1 0.00 (Gallons)
Emergency Measure: Not reported
Water Body: Not reported
Discharger: CITY OF HARTFORD
Telephone: 860 5224888
Responsible Party: true
RP Address 1: MAIN ST
RP City,St,Zip: HARTFORD, CT 06103
Historic: False
Waterbody: Not reported
Time Stamp: 1996-10-23 13:37:00
Sr Inspector: McCann, Mike
At Inspctor: **NO RESPONSE
User Stamp: Not reported
Comments: Not reported
Media ID: Ground Water
Other Media: Not reported
Release Type: petroleum
Other Release: Not reported

Map ID
Direction
Distance
Elevation

MAP FINDINGS

Site

Database(s)

EDR ID Number
EPA ID Number

CITY OF HARTFORD (Continued)

S103156376

Name: Not reported
Address: 155 MORGAN ST
City,State,Zip: HARTFORD, CT
Year of Database: 1996
Case Number: 9605488
Who Took Spill: 923
Assigned To: NO Response
Report Date: 10/23/1996
Report Time: 34:00 PM
Date Release: 10/23/1996
Time Responded: 00:00 AM
Corrective Action Taken:Removed Tank
Cause Info: Inground Tank Failure
Media Info: Ground Water
Release Type: petroleum
Reported By: DEREK ALBERTSON
Phone: 860 9532700
Representing: ENVIRO-SCIENCE
Terminated: YES
Recovd (Total): 0
Total (Water): 0
Facility Status: Closed
Continuous Spill: False
Released Substance: FUEL OIL
Qty: 1 1.00 (Gallons)
Emergency Measure: 10000 UNDERGROUND STORAGE TANK REMOVED
Water Body: Groundwater
Discharger: CITY OF HARTFORD
Telephone: 860 5224888
Responsible Party: true
RP Address 1: MAIN ST
RP City,St,Zip: HARTFORD, CT 06103
Historic: False
Waterbody: GROUND WATER
Time Stamp: 1996-10-23 13:42:07
Sr Inspector: McCann, Mike
At Inspctor: **NO RESPONSE
User Stamp: Not reported
Comments: Not reported
Action: Removed Tank
Other Action: Not reported
Agency ID: Local Fire Marshal
Other Agency: Not reported
DEP Bureau: Not reported
DEP Agency: Not reported
Agency ID: DEP Dispatch
Other Agency: Not reported
DEP Bureau: Not reported
DEP Agency: Not reported
Cause ID: Inground Tank Failure
Other Cause: Not reported
Media ID: Ground Water
Other Media: Not reported
Release Type: petroleum
Other Release: Not reported
Waterbody: Groundwater
Other Wtrbody: Not reported

Map ID
 Direction
 Distance
 Elevation

MAP FINDINGS

Site

Database(s)

EDR ID Number
 EPA ID Number

CITY OF HARTFORD (Continued)

S103156376

CPCS:

Name: CITY OF HARTFORD
 Address: 155 MORGAN ST
 City,State,Zip: HARTFORD, CT 06103
 Site Type: LUST
 Lust Status code: 4
 Lust Status: Lust Completed (DEP's significant hazard definition)
 PTP Form: Not reported
 Program: Not reported
 Comments: Not reported
 Site Type Definition: Leaking Underground Storage Tanks Completed

SEH:

Name: MORGAN STREET PARKING GARAGE
 Address: 155 MORGAN STREET & 160 MARKET ST
 City,State,Zip: HARTFORD, CT
 Date Notified: 08/24/2000
 Type Of Hazard: Pollution in the top two feet of soil may pose a risk to human health as a result of direct contact.
 Response: DEP determined construction of the parking garage over the polluted soil would limit long-term exposure risk; and the controlled active construction site would limit access before construction was complete.
 Actions: No specific abatement actions necessary. Parking garage complete; some soil removed and remaining soil not accessible.

Y99
South
1/4-1/2
0.418 mi.
2207 ft.

RELIABLE STORES INC.
140, 142, 150 TRUMBULL STREET
HARTFORD, CT

CT SDADB S104563125
N/A

Site 1 of 6 in cluster Y

Relative:
Higher
Actual:
80 ft.

Site Discovery and Assessment:
 Facility ID: 4344
 Rem Master ID: 2652
 PTP Id: 824
 WPC Number: Not reported
 Postal District: Not reported
 Latitude: Not reported
 Longitude: Not reported
 Lat/Long Determined By: Not reported
 Ground Water Quality Classification: Not reported
 Surface Water Quality Classification: Not reported
 Waste Type: Not reported
 Disposal: Not reported
 Sample Data Available: False
 Updated By: Not reported
 Update Program: Not reported
 Updated: Not reported
 Date Created: Not reported
 Duplicate: False

SDA Federal:
 EPA CERCLIS Id: Not reported
 Number EPA RCRIS Id: Not reported
 Site on EPA's CERCLIS: Not reported
 Site Archived from CERCLIS: Not reported
 Archive Date: Not reported

Map ID
Direction
Distance
Elevation

MAP FINDINGS

Site

Database(s)

EDR ID Number
EPA ID Number

RELIABLE STORES INC. (Continued)

S104563125

EPA's Removal at Site:	Not reported
Deferred to another EPA Program:	Not reported
EPA Env Priority Initiative Site:	Not reported
Federal Facility:	Not reported
Site on EPA's National Priority List:	Not reported
Part of an NPL site:	Not reported
RCRA Generator Status:	Not reported
RCRA Permit Status:	Not reported
SDA Referral:	
Referral Id:	4500
Source of referral:	PTP
Date Received:	4/3/1987
Staff Assigned:	BURCROFF, A.
Remediation Program:	PTP
Date dt_assigned:	Not reported
Remediation Complete Approved DEP/Verified by LEP:	4/3/1987
Outcome:	PTP
SDA Referral:	
Referral Id:	4501
Source of referral:	PTP
Date Received:	7/8/1987
Staff Assigned:	GELTING, J.
Remediation Program:	PTP
Date dt_assigned:	Not reported
Remediation Complete Approved DEP/Verified by LEP:	7/8/1987
Outcome:	PTP
SDA Remedial:	
Remedial Id:	Not reported
PTP Id:	Not reported
Remediation Program:	Not reported
Remediation Program Entered:	Not reported
Staff Assigned:	Not reported
Remediation Program:	Not reported
Date dt_assign:	Not reported
Project Phase:	Not reported
Order issued:	Not reported
Order Number:	Not reported
Date order issued:	Not reported
Remedial Investigation Start:	Not reported
Remedial Investigation Completed:	Not reported
Remedial Design Start:	Not reported
Remedial Design complet:	Not reported
Remedial Action Start:	Not reported
Remedial Action Completed:	Not reported
Date Oper/ maintenance Started:	Not reported
GW monitoring:	Not reported
Remediation complete Approved DEP/Verified by LEP:	Not reported
SDA Orders:	
Order Id:	Not reported
Order Number:	Not reported
Date order issued:	Not reported
Staff Assigned:	Not reported
Type of Order:	Not reported
Order Respondent:	Not reported
Admin Appeal Date:	Not reported

Map ID
 Direction
 Distance
 Elevation

MAP FINDINGS

Site

Database(s)

EDR ID Number
 EPA ID Number

RELIABLE STORES INC. (Continued)

S104563125

Date of Admin Appeal Ruling: Not reported
 Date of Admin Appeal Ruling: Not reported
 Date of Final Order: Not reported
 Date of Court Appeal: Not reported
 Date of Court Ruling: Not reported
 Date of Court Ruling: Not reported
 Date Order Modified: Not reported
 Date Referred to AG: Not reported
 Judgement: Not reported
 Date of AGR judgement: Not reported
 Penalty assessed: Not reported
 Order Complete: Not reported
 In compliance: Not reported
 Comments: Not reported

Z100
NNE
 1/4-1/2
 0.423 mi.
 2234 ft.

CITY OF HARTFORD
CANTON & WINDSOR
HARTFORD, CT 06106
 Site 1 of 2 in cluster Z

CT LUST S105892476
CT CPCS N/A

Relative:
Lower

LUST:
 Name: CITY OF HARTFORD
 Name 2: Not reported
 Address: CANTON & WINDSOR
 Address 2: Not reported
 City,State,Zip: HARTFORD, CT 06106
 LUST Case Id: 28373
 Release Date: Not reported
 Site Case ID: Not reported
 Substance: Not reported
 Release Source: Not reported
 Release Cause: Not reported
 Release Identified: Not reported
 Case Number: Not reported
 Release Quantity: Not reported
 Facility City Number: 64

Actual:
28 ft.

Detail As of 06/2020:
 Name: CITY OF HARTFORD
 Name 2: Not reported
 Address: CANTON & WINDSOR
 City,State,Zip: HARTFORD, CT 06106
 Address 2: Not reported
 LUST Id: 347
 UST Facility Id: 9147
 LUST Case Id: 28373
 Lust Status: Investigation
 Processing Status: Not reported
 EPA Reportable: False
 Motor Fuel: False
 Diesel: False
 Gasoline: False
 Other: False
 Other Release: Not reported
 No Release: False
 Leak: False
 Tank: False

Map ID
Direction
Distance
Elevation

MAP FINDINGS

Site

Database(s)

EDR ID Number
EPA ID Number

CITY OF HARTFORD (Continued)

S105892476

Piping:	False
Overfill:	False
Removal:	False
Incident Date:	07/22/1994
Entry Date:	Not reported
Site Case Id:	Not reported
UST Site Id:	Not reported
Cost Recovery Spill Case #:	Not reported
Old SITS Number:	Not reported
Case Log Id:	Not reported
Monthly Report Id:	0
UST Owner Id:	2940
LUST Owner Id:	Not reported
UST Event Id:	346
Contact Info:	Not reported
Contact EMail:	Not reported
Site Contact City,St,Zip:	UNKNOWN
2nd Contact:	Not reported
2nd Contact EMail:	Not reported
2nd Contact Address:	Not reported
2nd Contact City,St,Zip:	UNKNOWN
2nd Contact Address 2:	Not reported
2nd Contact City 2:	Not reported
2nd Contact Phone Number:	Not reported
2nd Contact Fax Number:	Not reported
2nd Contact Type:	Not reported
Facility City Num:	64
Site Contact:	Not reported
Site Contact Address:	Not reported
Site Contact Add 2:	Not reported
Site Contact City 2:	Not reported
Site Contact Phone:	Not reported
Site Contact Fax:	Not reported
Site Contact Type:	Not reported
Department Contact 1:	Not reported
Department Contact 2:	Not reported
Referral Source:	Not reported
Offsite Source:	False
Date Referred:	Not reported
Emergency:	False
Private Heating Fuel:	False
Commercial Heating Fuel:	True
Commercial HF < 2100 Gal.:	False
Commercial HF > 2100 Gal.:	False
Commercial HF - Size Unk:	False
No LUST Site:	False
Cost Recvry Prgm Candidate:	False
OCSR Complete:	False
Follow Up Flag:	False
Alternate Water Supply:	False
Relocation:	False
Responsible Party:	False
Responsible EMail:	Not reported
Resp Party Name:	Not reported
Resp Party Address:	Not reported
Resp Party City,St,Zip:	Not reported
Resp Party Town Number:	UNKNOWN

Map ID
Direction
Distance
Elevation

MAP FINDINGS

Site

Database(s)

EDR ID Number
EPA ID Number

CITY OF HARTFORD (Continued)

S105892476

Resp Party Phone:	Not reported
Resp Party Fax:	Not reported
Resp Party Name 2:	Not reported
Resp Party Address 2:	Not reported
Resp Party Phone 2:	Not reported
Investigator Id:	27
Follow Update:	Not reported
Area Lextent:	Not reported
Annual Precipitation:	Not reported
Affected Population:	Not reported
Population Setting:	Not reported
Ground Water Direction:	Not reported
Ground Water Gradient:	Not reported
Hydro Basin:	Not reported
Drastic:	Not reported
Geo Setting:	Not reported
Ground Water Classification:	Not reported
Receptor:	Not reported
Ground Water Flow Direction:	Not reported
Ground Water Depth:	Not reported
Areas Of Concern:	Not reported
Free Product Inches:	Not reported
Fund Date:	Not reported
Fund Planned:	No
Fund Obligated:	No
Fund Outlaid:	No
Fund Judgment:	No
Fund Recovered:	No
Cellar Borings:	False
Install Micro Wells:	False
Ground Water Sample:	False
Soil Sample:	False
Soil Gas:	False
Site Inspect:	False
Soil Excavate:	False
Geo Probe:	False
Survey:	False
Potable Well Sample:	False
Sample MWS:	False
Ground Water Gauging:	False
Soil Venting:	False
Active:	False
NOV Action:	None
NOV Issued:	Not reported
NOV Due:	Not reported
NOV Received:	Not reported
NOV Closed:	Not reported
NOV Disc Date:	Not reported
NOV Issued Date:	Not reported
NOV Compliance Sched:	Not reported
NOV Admin Order:	Not reported
NOV Referred To Ag:	Not reported
Stop All NOV Actions:	False
Release Invest Rpt:	False
DEP App Letter 1:	False
Correct Action Plan:	False
DEP App Letter 2:	False

Map ID
 Direction
 Distance
 Elevation

MAP FINDINGS

Site

Database(s)

EDR ID Number
 EPA ID Number

CITY OF HARTFORD (Continued)

S105892476

Rem Sys Install:	False
Rem Sys Install Date:	Not reported
Closure Date:	Not reported
Rem Sys Monitoring Rpt:	False
Qrtly Gwater Mon Rpts:	False
Closure Req Rpt:	False
DEP Closure Letter:	False
Referred To:	Not reported
No Wells:	Not reported
Lph Wells:	Not reported
User Stamp:	Waste Remediation
Date Stamp:	08/19/2004
Correspondence:	Not reported
Environmental Impact:	Not reported
FollowUp:	Not reported
GW Comments:	Not reported
Location Desc:	Not reported
NOV Comments:	Not reported
Release Desc:	Not reported
Running Comments:	Not reported
Work Performed:	Not reported

CPCS:

Name:	CITY OF HARTFORD
Address:	CANTON & WINDSOR
City,State,Zip:	HARTFORD, CT 06103
Site Type:	LUST
Lust Status code:	2
Lust Status:	Investigation
PTP Form:	Not reported
Program:	Not reported
Comments:	Not reported
Site Type Definition:	Leaking Underground Storage Tanks Investigation

Y101
South
1/4-1/2
0.426 mi.
2249 ft.

SNET
111 TRUMBULL STREET
HARTFORD, CT

CT SDADB **S101405806**
N/A

Site 2 of 6 in cluster Y

Relative:
Higher
Actual:
81 ft.

Site Discovery and Assessment:	
Facility ID:	4347
Rem Master ID:	4470
PTP Id:	2985
WPC Number:	Not reported
Postal District:	Not reported
Latitude:	Not reported
Longitude:	Not reported
Lat/Long Determined By:	Not reported
Ground Water Quality Classification:	Not reported
Surface Water Quality Classification:	Not reported
Waste Type:	Not reported
Disposal:	Not reported
Sample Data Available:	False
Updated By:	Not reported
Update Program:	Not reported

Map ID
Direction
Distance
Elevation

MAP FINDINGS

Site

Database(s)

EDR ID Number
EPA ID Number

SNET (Continued)

S101405806

Updated:	Not reported
Date Created:	Not reported
Duplicate:	False
SDA Federal:	
EPA CERCLIS Id:	Not reported
Number EPA RCRIS Id:	Not reported
Site on EPA's CERCLIS:	Not reported
Site Archived from CERCLIS:	Not reported
Archive Date:	Not reported
EPA's Removal at Site:	Not reported
Deferred to another EPA Program:	Not reported
EPA Env Priority Initiative Site:	Not reported
Federal Facility:	Not reported
Site on EPA's National Priority List:	Not reported
Part of an NPL site:	Not reported
RCRA Generator Status:	Not reported
RCRA Permit Status:	Not reported
SDA Referral:	
Referral Id:	4504
Source of referral:	PTP
Date Received:	11/4/1998
Staff Assigned:	Not reported
Remediation Program:	PTP
Date dt_assigned:	Not reported
Remediation Complete Approved DEP/Verified by LEP:	11/4/1998
Outcome:	PTP
SDA Remedial:	
Remedial Id:	Not reported
PTP Id:	Not reported
Remediation Program:	Not reported
Remediation Program Entered:	Not reported
Staff Assigned:	Not reported
Remediation Program:	Not reported
Date dt_assign:	Not reported
Project Phase:	Not reported
Order issued:	Not reported
Order Number:	Not reported
Date order issued:	Not reported
Remedial Investigation Start:	Not reported
Remedial Investigation Completed:	Not reported
Remedial Design Start:	Not reported
Remedial Design complet:	Not reported
Remedial Action Start:	Not reported
Remedial Action Completed:	Not reported
Date Oper/ maintenance Started:	Not reported
GW monitoring:	Not reported
Remediation complete Approved DEP/Verified by LEP:	Not reported
SDA Orders:	
Order Id:	Not reported
Order Number:	Not reported
Date order issued:	Not reported
Staff Assigned:	Not reported
Type of Order:	Not reported
Order Respondent:	Not reported
Admin Appeal Date:	Not reported

Map ID
 Direction
 Distance
 Elevation

MAP FINDINGS

Site

Database(s)

EDR ID Number
 EPA ID Number

SNET (Continued)

S101405806

Date of Admin Appeal Ruling:	Not reported
Date of Admin Appeal Ruling:	Not reported
Date of Final Order:	Not reported
Date of Court Appeal:	Not reported
Date of Court Ruling:	Not reported
Date of Court Ruling:	Not reported
Date Order Modified:	Not reported
Date Referred to AG:	Not reported
Judgement:	Not reported
Date of AGR judgement:	Not reported
Penalty assessed:	Not reported
Order Complete:	Not reported
In compliance:	Not reported
Comments:	Not reported

Y102
South
1/4-1/2
0.426 mi.
2249 ft.

111 TRUMBULL STREET
HARTFORD, CT

CT LUST S109729866
N/A

Site 3 of 6 in cluster Y

Relative:
Higher

LUST:

Actual:
81 ft.

Name:	Not reported
Name 2:	Not reported
Address:	111 TRUMBULL STREET
Address 2:	Not reported
City,State,Zip:	HARTFORD, CT
LUST Case Id:	28338
Release Date:	11/15/1989
Site Case ID:	64-4901
Substance:	Diesel and Gasoline
Release Source:	Tank and Piping
Release Cause:	Corrosion
Release Identified:	Removal/Closure
Case Number:	1989-04175
Release Quantity:	Unknown
Facility City Number:	Not reported

Detail As of 06/2020:

Name:	AT&T HARTFORD CO #5161 (FORMER SNET)
Name 2:	Not reported
Address:	111 TRUMBULL STREET
City,State,Zip:	HARTFORD, CT 06106
Address 2:	Not reported
LUST Id:	312
UST Facility Id:	4901
LUST Case Id:	28338
Lust Status:	Lust Completed
Processing Status:	Not reported
EPA Reportable:	True
Motor Fuel:	True
Diesel:	True
Gasoline:	True
Other:	False
Other Release:	Not reported
No Release:	False
Leak:	False
Tank:	True

Map ID
Direction
Distance
Elevation

MAP FINDINGS

Site

Database(s)

EDR ID Number
EPA ID Number

(Continued)

S109729866

Piping:	False
Overfill:	False
Removal:	True
Incident Date:	11/15/1989
Entry Date:	Not reported
Site Case Id:	Not reported
UST Site Id:	Not reported
Cost Recovery Spill Case #:	Not reported
Old SITS Number:	Not reported
Case Log Id:	Not reported
Monthly Report Id:	0
UST Owner Id:	6327
LUST Owner Id:	Not reported
UST Event Id:	311
Contact Info:	Not reported
Contact EMail:	Not reported
Site Contact City,St,Zip:	UNKNOWN
2nd Contact:	Austin Martin (The Associated Construction Company)
2nd Contact EMail:	Not reported
2nd Contact Address:	Not reported
2nd Contact City,St,Zip:	UNKNOWN
2nd Contact Address 2:	Not reported
2nd Contact City 2:	Not reported
2nd Contact Phone Number:	Not reported
2nd Contact Fax Number:	Not reported
2nd Contact Type:	Project Manager
Facility City Num:	64
Site Contact:	Not reported
Site Contact Address:	Not reported
Site Contact Add 2:	Not reported
Site Contact City 2:	Not reported
Site Contact Phone:	Not reported
Site Contact Fax:	Not reported
Site Contact Type:	Not reported
Department Contact 1:	Not reported
Department Contact 2:	Not reported
Referral Source:	Not reported
Offsite Source:	False
Date Referred:	Not reported
Emergency:	True
Private Heating Fuel:	False
Commercial Heating Fuel:	False
Commercial HF < 2100 Gal.:	False
Commercial HF > 2100 Gal.:	False
Commercial HF - Size Unk:	False
No LUST Site:	False
Cost Recvry Prgm Candidate:	False
OCSR Complete:	False
Follow Up Flag:	False
Alternate Water Supply:	False
Relocation:	False
Responsible Party:	False
Responsible EMail:	knowehs@ems.att.com
Resp Party Name:	AT& T Corporation
Resp Party Address:	305 South Akard Street
Resp Party City,St,Zip:	Dallas, TX 752025315
Resp Party Town Number:	Not reported

Map ID
Direction
Distance
Elevation

MAP FINDINGS

Site

Database(s)

EDR ID Number
EPA ID Number

(Continued)

S109729866

Resp Party Phone:	2144641477
Resp Party Fax:	2144641424
Resp Party Name 2:	Rayshell Wamsley (HSM, NE Region Tank Manager)
Resp Party Address 2:	Not reported
Resp Party Phone 2:	Not reported
Investigator Id:	31
Follow Update:	Not reported
Area Lextent:	Not reported
Annual Precipitation:	Not reported
Affected Population:	Not reported
Population Setting:	Not reported
Ground Water Direction:	Not reported
Ground Water Gradient:	Not reported
Hydro Basin:	Not reported
Drastic:	Not reported
Geo Setting:	Not reported
Ground Water Classification:	GB
Receptor:	Not reported
Ground Water Flow Direction:	Not reported
Ground Water Depth:	12 ftbg
Areas Of Concern:	Not reported
Free Product Inches:	Not reported
Fund Date:	Not reported
Fund Planned:	No
Fund Obligated:	No
Fund Outlayed:	No
Fund Judgment:	No
Fund Recovered:	No
Cellar Borings:	False
Install Micro Wells:	True
Ground Water Sample:	True
Soil Sample:	True
Soil Gas:	False
Site Inspect:	False
Soil Excavate:	True
Geo Probe:	False
Survey:	False
Potable Well Sample:	False
Sample MWS:	True
Ground Water Gauging:	False
Soil Venting:	False
Active:	False
NOV Action:	None
NOV Issued:	Not reported
NOV Due:	Not reported
NOV Received:	Not reported
NOV Closed:	Not reported
NOV Disc Date:	Not reported
NOV Issued Date:	Not reported
NOV Compliance Sched:	Not reported
NOV Admin Order:	Not reported
NOV Referred To Ag:	Not reported
Stop All NOV Actions:	False
Release Invest Rpt:	False
DEP App Letter 1:	False
Correct Action Plan:	False
DEP App Letter 2:	False

Map ID
Direction
Distance
Elevation

MAP FINDINGS

Site

Database(s)

EDR ID Number
EPA ID Number

(Continued)

S109729866

Rem Sys Install: False
Rem Sys Install Date: Not reported
Closure Date: Not reported
Rem Sys Monitoring Rpt: False
Qrtly Gwater Mon Rpts: False
Closure Req Rpt: False
DEP Closure Letter: False
Referred To: Not reported
No Wells: 1
Lph Wells: Not reported
User Stamp: allison forrest/ForrestA
Date Stamp: 05/02/2013
Correspondence: Not reported
Environmental Impact: Not reported
FollowUp: Not reported
GW Comments: No known surface water bodies within 500 ft of site.
Location Desc: Not reported
NOV Comments: Not reported
Release Desc: Not reported
Running Comments: Spills Files, UST Enforcement Files, and LUST Files
Work Performed: Not reported

Name: Not reported
Name 2: Not reported
Address: 111 TRUMBULL STREET
Address 2: Not reported
City,State,Zip: HARTFORD, CT
LUST Case Id: 28338
Release Date: 11/03/2020
Site Case ID: 64-4901
Substance: Diesel
Release Source: Unknown
Release Cause: Unknown
Release Identified: Removal/Closure
Case Number: 2020-05038
Release Quantity: Unknown
Facility City Number: Not reported

Detail As of 06/2020:

Name: AT&T HARTFORD CO #5161 (FORMER SNET)
Name 2: Not reported
Address: 111 TRUMBULL STREET
City,State,Zip: HARTFORD, CT 06106
Address 2: Not reported
LUST Id: 312
UST Facility Id: 4901
LUST Case Id: 28338
Lust Status: Lust Completed
Processing Status: Not reported
EPA Reportable: True
Motor Fuel: True
Diesel: True
Gasoline: True
Other: False
Other Release: Not reported
No Release: False
Leak: False

Map ID
Direction
Distance
Elevation

MAP FINDINGS

Site

Database(s)

EDR ID Number
EPA ID Number

(Continued)

S109729866

Tank:	True
Piping:	False
Overfill:	False
Removal:	True
Incident Date:	11/15/1989
Entry Date:	Not reported
Site Case Id:	Not reported
UST Site Id:	Not reported
Cost Recovery Spill Case #:	Not reported
Old SITS Number:	Not reported
Case Log Id:	Not reported
Monthly Report Id:	0
UST Owner Id:	6327
LUST Owner Id:	Not reported
UST Event Id:	311
Contact Info:	Not reported
Contact EMail:	Not reported
Site Contact City,St,Zip:	UNKNOWN
2nd Contact:	Austin Martin (The Associated Construction Company)
2nd Contact EMail:	Not reported
2nd Contact Address:	Not reported
2nd Contact City,St,Zip:	UNKNOWN
2nd Contact Address 2:	Not reported
2nd Contact City 2:	Not reported
2nd Contact Phone Number:	Not reported
2nd Contact Fax Number:	Not reported
2nd Contact Type:	Project Manager
Facility City Num:	64
Site Contact:	Not reported
Site Contact Address:	Not reported
Site Contact Add 2:	Not reported
Site Contact City 2:	Not reported
Site Contact Phone:	Not reported
Site Contact Fax:	Not reported
Site Contact Type:	Not reported
Department Contact 1:	Not reported
Department Contact 2:	Not reported
Referral Source:	Not reported
Offsite Source:	False
Date Referred:	Not reported
Emergency:	True
Private Heating Fuel:	False
Commercial Heating Fuel:	False
Commercial HF < 2100 Gal.:	False
Commercial HF > 2100 Gal.:	False
Commercial HF - Size Unk:	False
No LUST Site:	False
Cost Recvry Prgm Candidate:	False
OCSR Complete:	False
Follow Up Flag:	False
Alternate Water Supply:	False
Relocation:	False
Responsible Party:	False
Responsible EMail:	knowehs@ems.att.com
Resp Party Name:	AT& T Corporation
Resp Party Address:	305 South Akard Street
Resp Party City,St,Zip:	Dallas, TX 752025315

Map ID
Direction
Distance
Elevation

MAP FINDINGS

Site

Database(s)

EDR ID Number
EPA ID Number

(Continued)

S109729866

Resp Party Town Number:	Not reported
Resp Party Phone:	2144641477
Resp Party Fax:	2144641424
Resp Party Name 2:	Rayshell Wamsley (HSM, NE Region Tank Manager)
Resp Party Address 2:	Not reported
Resp Party Phone 2:	Not reported
Investigator Id:	31
Follow Update:	Not reported
Area Lextent:	Not reported
Annual Precipitation:	Not reported
Affected Population:	Not reported
Population Setting:	Not reported
Ground Water Direction:	Not reported
Ground Water Gradient:	Not reported
Hydro Basin:	Not reported
Drastic:	Not reported
Geo Setting:	Not reported
Ground Water Classification:	GB
Receptor:	Not reported
Ground Water Flow Direction:	Not reported
Ground Water Depth:	12 ftbg
Areas Of Concern:	Not reported
Free Product Inches:	Not reported
Fund Date:	Not reported
Fund Planned:	No
Fund Obligated:	No
Fund Outlayed:	No
Fund Judgment:	No
Fund Recovered:	No
Cellar Borings:	False
Install Micro Wells:	True
Ground Water Sample:	True
Soil Sample:	True
Soil Gas:	False
Site Inspect:	False
Soil Excavate:	True
Geo Probe:	False
Survey:	False
Potable Well Sample:	False
Sample MWS:	True
Ground Water Gauging:	False
Soil Venting:	False
Active:	False
NOV Action:	None
NOV Issued:	Not reported
NOV Due:	Not reported
NOV Received:	Not reported
NOV Closed:	Not reported
NOV Disc Date:	Not reported
NOV Issued Date:	Not reported
NOV Compliance Sched:	Not reported
NOV Admin Order:	Not reported
NOV Referred To Ag:	Not reported
Stop All NOV Actions:	False
Release Invest Rpt:	False
DEP App Letter 1:	False
Correct Action Plan:	False

Map ID
 Direction
 Distance
 Elevation

MAP FINDINGS

Site

Database(s)

EDR ID Number
 EPA ID Number

(Continued)

S109729866

DEP App Letter 2:	False
Rem Sys Install:	False
Rem Sys Install Date:	Not reported
Closure Date:	Not reported
Rem Sys Monitoring Rpt:	False
Qrtly Gwater Mon Rpts:	False
Closure Req Rpt:	False
DEP Closure Letter:	False
Referred To:	Not reported
No Wells:	1
Lph Wells:	Not reported
User Stamp:	allison forrest/ForrestA
Date Stamp:	05/02/2013
Correspondence:	Not reported
Environmental Impact:	Not reported
FollowUp:	Not reported
GW Comments:	No known surface water bodies within 500 ft of site.
Location Desc:	Not reported
NOV Comments:	Not reported
Release Desc:	Not reported
Running Comments:	Spills Files, UST Enforcement Files, and LUST Files
Work Performed:	Not reported

Y103
South
1/4-1/2
0.426 mi.
2249 ft.

SNET
111 TRUMBULL ST.
HARTFORD, CT 06103
Site 4 of 6 in cluster Y

CT CPCS S105456094
N/A

Relative:
Higher
Actual:
81 ft.

CPCS:
 Name: SNET
 Address: 111 TRUMBULL ST.
 City,State,Zip: HARTFORD, CT 06103
 Site Type: LUST
 Lust Status code: 2
 Lust Status: Investigation
 PTP Form: Not reported
 Program: Not reported
 Comments: Not reported
 Site Type Definition: Leaking Underground Storage Tanks Investigation

AA104
South
1/4-1/2
0.427 mi.
2255 ft.

CITY OF HARTFORD
275 PEARL ST.
HARTFORD, CT 06103
Site 1 of 2 in cluster AA

CT CPCS S105456612
N/A

Relative:
Higher
Actual:
87 ft.

CPCS:
 Name: CITY OF HARTFORD
 Address: 275 PEARL ST.
 City,State,Zip: HARTFORD, CT 06103
 Site Type: LUST
 Lust Status code: 4
 Lust Status: Lust Completed (DEP's significant hazard definition)
 PTP Form: Not reported

Map ID
 Direction
 Distance
 Elevation

MAP FINDINGS

Site

Database(s)

EDR ID Number
 EPA ID Number

CITY OF HARTFORD (Continued)

S105456612

Program: Not reported
 Comments: Should Be Registered Facility Spill Report Id: 90-30 Spill Report
 90-30 States That A 550gal. Diesel Lust Was Contained And Removed. 100
 Yds Of Contaminated Soil Removed. According To The Lust Master List
 1x550 Gasoline Ust And Contaminated Soil
 Site Type Definition: Leaking Underground Storage Tanks Completed

AA105
South
1/4-1/2
0.427 mi.
2255 ft.

CITY OF HARTFORD
275 PEARL ST.
HARTFORD, CT 06106

CT LUST **S104182413**
CT SPILLS **N/A**

Site 2 of 2 in cluster AA

Relative:
Higher
Actual:
87 ft.

LUST:
 Name: CITY OF HARTFORD
 Name 2: Not reported
 Address: 275 PEARL ST.
 Address 2: Not reported
 City,State,Zip: HARTFORD, CT 06106
 LUST Case Id: 29329
 Release Date: Not reported
 Site Case ID: Not reported
 Substance: Not reported
 Release Source: Not reported
 Release Cause: Not reported
 Release Identified: Not reported
 Case Number: Not reported
 Release Quantity: Not reported
 Facility City Number: 64

Detail As of 06/2020:

Name: CITY OF HARTFORD
 Name 2: Not reported
 Address: 275 PEARL ST.
 City,State,Zip: HARTFORD, CT 06106
 Address 2: Not reported
 LUST Id: 1220
 UST Facility Id: Not reported
 LUST Case Id: 29329
 Lust Status: Lust Completed
 Processing Status: Not reported
 EPA Reportable: False
 Motor Fuel: True
 Diesel: False
 Gasoline: True
 Other: False
 Other Release: Not reported
 No Release: False
 Leak: False
 Tank: False
 Piping: False
 Overfill: False
 Removal: False
 Incident Date: 01/05/1990
 Entry Date: Not reported
 Site Case Id: Not reported
 UST Site Id: Not reported
 Cost Recovery Spill Case #: Not reported

Map ID
Direction
Distance
Elevation

MAP FINDINGS

Site

Database(s)

EDR ID Number
EPA ID Number

CITY OF HARTFORD (Continued)

S104182413

Old SITS Number:	Not reported
Case Log Id:	Not reported
Monthly Report Id:	0
UST Owner Id:	Not reported
LUST Owner Id:	Not reported
UST Event Id:	1219
Contact Info:	Not reported
Contact EMail:	Not reported
Site Contact City,St,Zip:	UNKNOWN
2nd Contact:	Not reported
2nd Contact EMail:	Not reported
2nd Contact Address:	Not reported
2nd Contact City,St,Zip:	UNKNOWN
2nd Contact Address 2:	Not reported
2nd Contact City 2:	Not reported
2nd Contact Phone Number:	Not reported
2nd Contact Fax Number:	Not reported
2nd Contact Type:	Not reported
Facility City Num:	64
Site Contact:	Not reported
Site Contact Address:	Not reported
Site Contact Add 2:	Not reported
Site Contact City 2:	Not reported
Site Contact Phone:	Not reported
Site Contact Fax:	Not reported
Site Contact Type:	Not reported
Department Contact 1:	Not reported
Department Contact 2:	Not reported
Referral Source:	Not reported
Offsite Source:	False
Date Referred:	Not reported
Emergency:	False
Private Heating Fuel:	False
Commercial Heating Fuel:	False
Commercial HF < 2100 Gal.:	False
Commercial HF > 2100 Gal.:	False
Commercial HF - Size Unk:	False
No LUST Site:	False
Cost Recvry Prgm Candidate:	False
OCSR Complete:	False
Follow Up Flag:	False
Alternate Water Supply:	False
Relocation:	False
Responsible Party:	False
Responsible EMail:	Not reported
Resp Party Name:	Not reported
Resp Party Address:	Not reported
Resp Party City,St,Zip:	Not reported
Resp Party Town Number:	UNKNOWN
Resp Party Phone:	Not reported
Resp Party Fax:	Not reported
Resp Party Name 2:	Not reported
Resp Party Address 2:	Not reported
Resp Party Phone 2:	Not reported
Investigator Id:	27
Follow Update:	Not reported
Area Lextent:	Not reported

Map ID
Direction
Distance
Elevation

MAP FINDINGS

Site

Database(s)

EDR ID Number
EPA ID Number

CITY OF HARTFORD (Continued)

S104182413

Annual Precipitation:	Not reported
Affected Population:	Not reported
Population Setting:	Not reported
Ground Water Direction:	Not reported
Ground Water Gradient:	Not reported
Hydro Basin:	Not reported
Drastic:	Not reported
Geo Setting:	Not reported
Ground Water Classification:	Not reported
Receptor:	Not reported
Ground Water Flow Direction:	Not reported
Ground Water Depth:	Not reported
Areas Of Concern:	Not reported
Free Product Inches:	Not reported
Fund Date:	Not reported
Fund Planned:	No
Fund Obligated:	No
Fund Outlaid:	No
Fund Judgment:	No
Fund Recovered:	No
Cellar Borings:	False
Install Micro Wells:	False
Ground Water Sample:	False
Soil Sample:	False
Soil Gas:	False
Site Inspect:	False
Soil Excavate:	False
Geo Probe:	False
Survey:	False
Potable Well Sample:	False
Sample MWS:	False
Ground Water Gauging:	False
Soil Venting:	False
Active:	False
NOV Action:	None
NOV Issued:	Not reported
NOV Due:	Not reported
NOV Received:	Not reported
NOV Closed:	Not reported
NOV Disc Date:	Not reported
NOV Issued Date:	Not reported
NOV Compliance Sched:	Not reported
NOV Admin Order:	Not reported
NOV Referred To Ag:	Not reported
Stop All NOV Actions:	False
Release Invest Rpt:	False
DEP App Letter 1:	False
Correct Action Plan:	False
DEP App Letter 2:	False
Rem Sys Install:	False
Rem Sys Install Date:	Not reported
Closure Date:	Not reported
Rem Sys Monitoring Rpt:	False
Qrtly Gwater Mon Rpts:	False
Closure Req Rpt:	False
DEP Closure Letter:	False
Referred To:	Not reported

Map ID
 Direction
 Distance
 Elevation

MAP FINDINGS

Site

Database(s)

EDR ID Number
 EPA ID Number

CITY OF HARTFORD (Continued)

S104182413

No Wells:	Not reported
Lph Wells:	Not reported
User Stamp:	Not reported
Date Stamp:	Not reported
Correspondence:	Not reported
Environmental Impact:	Not reported
FollowUp:	Not reported
GW Comments:	Not reported
Location Desc:	Not reported
NOV Comments:	Not reported
Release Desc:	Not reported
Running Comments:	Should be Registered FacilitySpill Report ID: 90-30Spill Report 90-30 states that a 550gal. diesel LUST was contained and removed. 100 yds of contaminated soil removed.According to the LUST Master list 1x550 gasoline UST and contaminated soil were removed from the subject facility on 1/5/90.
Work Performed:	Not reported

SPILLS:

Name:	Not reported
Address:	275 PEARL ST
City,State,Zip:	HARTFORD, CT
Year of Database:	1999
Case Number:	9900404
Who Took Spill:	204
Assigned To:	NO Response
Report Date:	01/15/1999
Report Time:	03:00 PM
Date Release:	Not reported
Time Responded:	Not reported
Corrective Action Taken:	Removed, and Contained, and Cleaned
Cause Info:	Other (flood)
Media Info:	Inside Building
Release Type:	sewage related
Reported By:	angel rivera
Phone:	860 2517274
Representing:	mdc
Terminated:	YES
Recovd (Total):	0
Total (Water):	0
Facility Status:	closed
Continuous Spill:	False
Released Substance:	RAW SEWAGE & WATER
Qty:	500.00 (Gallons)
Emergency Measure:	contracted to service master
Water Body:	Not reported
Discharger:	samhartford fire dept
Telephone:	860 2517274
Responsible Party:	false
RP Address 1:	550 main st
RP City,St,Zip:	HARTFORD, CT 06103
Historic:	False
Waterbody:	Not reported
Time Stamp:	1999-02-05 14:26:14
Sr Inspector:	CRISTINA LAMBERT
At Inspctor:	**NO RESPONSE

Map ID
 Direction
 Distance
 Elevation

MAP FINDINGS

Site

Database(s)

EDR ID Number
 EPA ID Number

CITY OF HARTFORD (Continued)

S104182413

User Stamp: Not reported
 Comments: Not reported
 Action: Removed
 Other Action: Not reported
 Action: Contained
 Other Action: Not reported
 Action: Cleaned
 Other Action: Not reported
 Agency ID: DEP Dispatch
 Other Agency: Not reported
 DEP Bureau: Not reported
 DEP Agency: Not reported
 Agency ID: DEP
 Other Agency: Not reported
 DEP Bureau: BUREAU OF WATER MANAGEMENT
 DEP Agency: OFFICE OF THE BUREAU CHIEF
 Agency ID: LOCAL FIRE DEPARTMENT
 Other Agency: Not reported
 DEP Bureau: Not reported
 DEP Agency: Not reported
 Cause ID: Other
 Other Cause: flood
 Media ID: Inside Building
 Other Media: Not reported
 Class ID: Private
 Other Class: Not reported
 Class ID: Utility
 Other Class: Not reported
 Release Type: sewage related
 Other Release: Not reported

Z106
NNE
1/4-1/2
0.429 mi.
2263 ft.

CITY OF HARTFORD
485-555 WINDSOR STREET
HARTFORD, CT

CT SDADB S104187873
CT PROPERTY N/A

Site 2 of 2 in cluster Z

Relative: Site Discovery and Assessment:
Lower Facility ID: 4295
 Rem Master ID: 2603
Actual: PTP Id: 771
 WPC Number: Not reported
 Postal District: Not reported
 Latitude: Not reported
 Longitude: Not reported
 Lat/Long Determined By: Not reported
 Ground Water Quality Classification: Not reported
 Surface Water Quality Classification: Not reported
 Waste Type: Not reported
 Disposal: Not reported
 Sample Data Available: False
 Updated By: Not reported
 Update Program: Not reported
 Updated: Not reported
 Date Created: Not reported
 Duplicate: False

SDA Federal:

Map ID
Direction
Distance
Elevation

MAP FINDINGS

Site

Database(s)

EDR ID Number
EPA ID Number

CITY OF HARTFORD (Continued)

S104187873

EPA CERCLIS Id:	Not reported
Number EPA RCRIS Id:	Not reported
Site on EPA's CERCLIS:	Not reported
Site Archived from CERCLIS:	Not reported
Archive Date:	Not reported
EPA's Removal at Site:	Not reported
Deferred to another EPA Program:	Not reported
EPA Env Priority Initiative Site:	Not reported
Federal Facility:	Not reported
Site on EPA's National Priority List:	Not reported
Part of an NPL site:	Not reported
RCRA Generator Status:	Not reported
RCRA Permit Status:	Not reported
SDA Referral:	
Referral Id:	4451
Source of referral:	PTP
Date Received:	5/5/1989
Staff Assigned:	Not reported
Remediation Program:	PTP
Date dt_assigned:	Not reported
Remediation Complete Approved DEP/Verified by LEP:	5/5/1989
Outcome:	PTP
SDA Remedial:	
Remedial Id:	Not reported
PTP Id:	Not reported
Remediation Program:	Not reported
Remediation Program Entered:	Not reported
Staff Assigned:	Not reported
Remediation Program:	Not reported
Date dt_assign:	Not reported
Project Phase:	Not reported
Order issued:	Not reported
Order Number:	Not reported
Date order issued:	Not reported
Remedial Investigation Start:	Not reported
Remedial Investigation Completed:	Not reported
Remedial Design Start:	Not reported
Remedial Design complet:	Not reported
Remedial Action Start:	Not reported
Remedial Action Completed:	Not reported
Date Oper/ maintenance Started:	Not reported
GW monitoring:	Not reported
Remediation complete Approved DEP/Verified by LEP:	Not reported
SDA Orders:	
Order Id:	Not reported
Order Number:	Not reported
Date order issued:	Not reported
Staff Assigned:	Not reported
Type of Order:	Not reported
Order Respondent:	Not reported
Admin Appeal Date:	Not reported
Date of Admin Appeal Ruling:	Not reported
Date of Admin Appeal Ruling:	Not reported
Date of Final Order:	Not reported
Date of Court Appeal:	Not reported
Date of Court Ruling:	Not reported

Map ID
Direction
Distance
Elevation

MAP FINDINGS

Site

Database(s)

EDR ID Number
EPA ID Number

CITY OF HARTFORD (Continued)

S104187873

Date of Court Ruling: Not reported
Date Order Modified: Not reported
Date Referred to AG: Not reported
Judgement: Not reported
Date of AGR judgement: Not reported
Penalty assessed: Not reported
Order Complete: Not reported
In compliance: Not reported
Comments: Not reported

CT Property:

Name: CITY OF HARTFORD
Address: 485-555 WINDSOR STREET
City,state,zip: HARTFORD, CT
Seller Name: City of Hartford
Buyer Name: Windsor St.Development
Certifying Party: Not reported
Certifying Attention Person: Not reported
Title Of Certifying Person: Not reported
Certifying Person Address: Not reported
Certifying Person City,St,Zip: Not reported
Property Transfer Forms: Form I (DEP-PERD-PTP-201) when no release of hazardous waste has occurred at the parcel being transferred.
Date Recieved: 05/05/1989
Ackn Date: 08/21/1989
Determination Date: Not reported
LEP Verified/DEP Approval Date: Not reported
Rem Id: 1905
Remediation Location Id: 4830
Date Entered: Not reported
Program: Property Transfer Program
GAO Site: False
Staff Full Name: Not reported
Super/Date: Not reported
Stage Of Project: Not reported
RP Level Of Activity: Not reported
RP Needed Level Of Activity: Not reported
Staff Level Of Activity: Not reported
Staff Needed Level Of Activity: Not reported
Public Intrest: Not reported
PRP Cooperation: Not reported
Enforcement Status: Not reported
Level Of Complexity: Not reported
Complex Eng Or Sci: False
Complex Due To Public Involvement: False
Politically Complex: False
Complex Enforcement: False
Coordination With Other Bureaus: False
EPA Involvement: False
Staff Prefrence: Not reported
Readiness For Transfer: Not reported
Project Transfer Time: Not reported
Transfer Comments: Not reported
Staff As Of July 2000: Not reported
Initial Staff: Not reported
Type Of Transfer: Not reported
Salutation: Not reported

Map ID
Direction
Distance
Elevation

MAP FINDINGS

Site

Database(s)

EDR ID Number
EPA ID Number

CITY OF HARTFORD (Continued)

S104187873

Relationship To Transfer:	Not reported
Audit Date:	Not reported
Verif Type:	Not reported
Audit Outcome:	Not reported
GW:	-
Basin:	Not reported
1st Payment:	Not reported
Pay Tag1:	Not reported
2nd Payment:	Not reported
Pay Tag2:	Not reported
RTN:	Not reported
Revised:	Not reported
ECAF Received:	Not reported
Old Determination Date:	Not reported
Redeterminationdate:	Not reported
Previous Determination:	Not reported
Monitoringoption:	Not reported
Postremedialmonitoring:	Not reported
Schedule Of I/R:	Not reported
Schedule Overdue:	Not reported
Aprvl Sched:	Not reported
Yr 1 Report:	Not reported
Yr 2 Report:	Not reported
Report Overdue:	Not reported
Ext Aprvl Sched:	Not reported
License #:	Not reported
Project Phase:	Not reported
PT Comments:	Not reported
EPA Id Number:	Not reported
GW Class:	Not reported
SW Class:	Not reported
AO/C0:	Not reported
Water Lead(Y Or N):	Not reported
Priority:	Not reported
Project Status(A, I Or D):	Not reported
Last Updated:	Not reported
SR Comments:	Not reported
Priority Or Work-Load:	Not reported
Status:	Not reported
Notes:	Not reported
Special Project Name:	Not reported
Special Project Comments:	Not reported
DOT Project:	Not reported
Pt Counter:	Not reported
Project Complete:	False
Project Inactive:	False
Int Deposit #:	Not reported
Deposit #:	Not reported
Spill Case #:	Not reported
Diversion Id:	Not reported
Public Notice:	Not reported
RAP Received:	Not reported
RAP Approved:	Not reported
Compliance Category:	Not reported
Delete Record:	False
ECAF Reviewed By:	Not reported
Not Locatable:	False

Map ID
 Direction
 Distance
 Elevation

MAP FINDINGS

Site

Database(s)

EDR ID Number
 EPA ID Number

CITY OF HARTFORD (Continued)

S104187873

Primary Address: True
 AKA Site Name: False
 Primary Site Name: True
 AKA Site Address: False
 Lead: Not reported

**AB107
 WNW
 1/4-1/2
 0.430 mi.
 2269 ft.**

**THE STICKLOR ELECTRIC CO.
 225 WALNUT STREET
 HARTFORD, CT 06120**

Site 1 of 3 in cluster AB

**CT SDADB
 CT LUST
 CT PROPERTY
 CT SPILLS
 CT CPCS**

**S104254085
 N/A**

**Relative:
 Lower**

Site Discovery and Assessment:

**Actual:
 56 ft.**

Facility ID: 766
 Rem Master ID: 584
 PTP Id: Not reported
 WPC Number: Not reported
 Postal District: Not reported
 Latitude: Not reported
 Longitude: Not reported
 Lat/Long Determined By: Not reported
 Ground Water Quality Classification: Not reported
 Surface Water Quality Classification: Not reported
 Waste Type: Not reported
 Disposal: Not reported
 Sample Data Available: False
 Updated By: Not reported
 Update Program: Not reported
 Updated: Not reported
 Date Created: Not reported
 Duplicate: False

SDA Federal:

EPA CERCLIS Id: Not reported
 Number EPA RCRIS Id: Not reported
 Site on EPA's CERCLIS: Not reported
 Site Archived from CERCLIS: Not reported
 Archive Date: Not reported
 EPA's Removal at Site: Not reported
 Deferred to another EPA Program: Not reported
 EPA Env Priority Initiative Site: Not reported
 Federal Facility: Not reported
 Site on EPA's National Priority List: Not reported
 Part of an NPL site: Not reported
 RCRA Generator Status: Not reported
 RCRA Permit Status: Not reported

SDA Referral:

Referral Id: 727
 Source of referral: PTP
 Date Received: 7/1/1987
 Staff Assigned: Not reported
 Remediation Program: Not reported
 Date dt_assigned: Not reported
 Remediation Complete Approved DEP/Verified by LEP: Not reported
 Outcome: Not reported

SDA Remedial:

Remedial Id: Not reported

Map ID
Direction
Distance
Elevation

MAP FINDINGS

Site

Database(s)

EDR ID Number
EPA ID Number

THE STICKLOR ELECTRIC CO. (Continued)

S104254085

PTP Id:	Not reported
Remediation Program:	Not reported
Remediation Program Entered:	Not reported
Staff Assigned:	Not reported
Remediation Program:	Not reported
Date dt_assign:	Not reported
Project Phase:	Not reported
Order issued:	Not reported
Order Number:	Not reported
Date order issued:	Not reported
Remedial Investigation Start:	Not reported
Remedial Investigation Completed:	Not reported
Remedial Design Start:	Not reported
Remedial Design complet:	Not reported
Remedial Action Start:	Not reported
Remedial Action Completed:	Not reported
Date Oper/ maintenance Started:	Not reported
GW monitoring:	Not reported
Remediation complete Approved DEP/Verified by LEP:	Not reported
SDA Orders:	
Order Id:	Not reported
Order Number:	Not reported
Date order issued:	Not reported
Staff Assigned:	Not reported
Type of Order:	Not reported
Order Respondent:	Not reported
Admin Appeal Date:	Not reported
Date of Admin Appeal Ruling:	Not reported
Date of Admin Appeal Ruling:	Not reported
Date of Final Order:	Not reported
Date of Court Appeal:	Not reported
Date of Court Ruling:	Not reported
Date of Court Ruling:	Not reported
Date Order Modified:	Not reported
Date Referred to AG:	Not reported
Judgement:	Not reported
Date of AGR judgement:	Not reported
Penalty assessed:	Not reported
Order Complete:	Not reported
In compliance:	Not reported
Comments:	Not reported
LUST:	
Name:	THE STICKLOR ELECTRIC CO.
Name 2:	Not reported
Address:	225 WALNUT STREET
Address 2:	Not reported
City,State,Zip:	HARTFORD, CT 061202834
LUST Case Id:	32478
Release Date:	Not reported
Site Case ID:	9604777
Substance:	Not reported
Release Source:	Not reported
Release Cause:	Not reported
Release Identified:	Not reported
Case Number:	Not reported

Map ID
Direction
Distance
Elevation

MAP FINDINGS

Site

Database(s)

EDR ID Number
EPA ID Number

THE STICKLOR ELECTRIC CO. (Continued)

S104254085

Release Quantity:	Not reported
Facility City Number:	64
Detail As of 06/2020:	
Name:	THE STICKLOR ELECTRIC CO.
Name 2:	Not reported
Address:	225 WALNUT STREET
City,State,Zip:	HARTFORD, CT 061202834
Address 2:	Not reported
LUST Id:	4306
UST Facility Id:	5301
LUST Case Id:	32478
Lust Status:	Lust Completed
Processing Status:	Not reported
EPA Reportable:	False
Motor Fuel:	False
Diesel:	False
Gasoline:	False
Other:	False
Other Release:	Not reported
No Release:	False
Leak:	False
Tank:	False
Piping:	False
Overfill:	False
Removal:	False
Incident Date:	09/18/1996
Entry Date:	Not reported
Site Case Id:	9604777
UST Site Id:	Not reported
Cost Recovery Spill Case #:	Not reported
Old SITS Number:	Not reported
Case Log Id:	Not reported
Monthly Report Id:	0
UST Owner Id:	2881
LUST Owner Id:	Not reported
UST Event Id:	4407
Contact Info:	Not reported
Contact EMail:	Not reported
Site Contact City,St,Zip:	UNKNOWN
2nd Contact:	David Sherman (Apex Companies LLC)
2nd Contact EMail:	Not reported
2nd Contact Address:	58 H Connecticut Avenue
2nd Contact City,St,Zip:	132, CT 060743476
2nd Contact Address 2:	Not reported
2nd Contact City 2:	South Windsor
2nd Contact Phone Number:	8602821700
2nd Contact Fax Number:	8608281800
2nd Contact Type:	Project Manager
Facility City Num:	64
Site Contact:	Not reported
Site Contact Address:	Not reported
Site Contact Add 2:	Not reported
Site Contact City 2:	Not reported
Site Contact Phone:	Not reported
Site Contact Fax:	Not reported
Site Contact Type:	Not reported
Department Contact 1:	Not reported

Map ID
Direction
Distance
Elevation

MAP FINDINGS

Site

Database(s)

EDR ID Number
EPA ID Number

THE STICKLOR ELECTRIC CO. (Continued)

S104254085

Department Contact 2:	Not reported
Referral Source:	Not reported
Offsite Source:	False
Date Referred:	Not reported
Emergency:	False
Private Heating Fuel:	False
Commercial Heating Fuel:	True
Commercial HF < 2100 Gal.:	False
Commercial HF > 2100 Gal.:	False
Commercial HF - Size Unk:	True
No LUST Site:	False
Cost Recvry Prgm Candidate:	False
OCSR Complete:	True
Follow Up Flag:	False
Alternate Water Supply:	False
Relocation:	False
Responsible Party:	False
Responsible EMail:	Not reported
Resp Party Name:	Harold R. Sticklor
Resp Party Address:	P.O. BOX 12626
Resp Party City,St,Zip:	Hartford, CT 06112
Resp Party Town Number:	64
Resp Party Phone:	2032497517
Resp Party Fax:	Not reported
Resp Party Name 2:	Not reported
Resp Party Address 2:	Not reported
Resp Party Phone 2:	Not reported
Investigator Id:	27
Follow Update:	Not reported
Area Lextent:	Not reported
Annual Precipitation:	Not reported
Affected Population:	Not reported
Population Setting:	Not reported
Ground Water Direction:	Not reported
Ground Water Gradient:	Not reported
Hydro Basin:	Not reported
Drastic:	Not reported
Geo Setting:	Not reported
Ground Water Classification:	Not reported
Receptor:	Not reported
Ground Water Flow Direction:	Not reported
Ground Water Depth:	Not reported
Areas Of Concern:	Not reported
Free Product Inches:	Not reported
Fund Date:	Not reported
Fund Planned:	No
Fund Obligated:	No
Fund Outlayed:	No
Fund Judgment:	No
Fund Recovered:	No
Cellar Borings:	False
Install Micro Wells:	False
Ground Water Sample:	False
Soil Sample:	True
Soil Gas:	False
Site Inspect:	False
Soil Excavate:	True

Map ID
Direction
Distance
Elevation

MAP FINDINGS

Site

Database(s)

EDR ID Number
EPA ID Number

THE STICKLOR ELECTRIC CO. (Continued)

S104254085

Geo Probe:	True
Survey:	False
Potable Well Sample:	False
Sample MWS:	False
Ground Water Gauging:	False
Soil Venting:	False
Active:	False
NOV Action:	None
NOV Issued:	Not reported
NOV Due:	Not reported
NOV Received:	Not reported
NOV Closed:	Not reported
NOV Disc Date:	Not reported
NOV Issued Date:	Not reported
NOV Compliance Sched:	Not reported
NOV Admin Order:	Not reported
NOV Referred To Ag:	Not reported
Stop All NOV Actions:	False
Release Invest Rpt:	False
DEP App Letter 1:	False
Correct Action Plan:	False
DEP App Letter 2:	False
Rem Sys Install:	False
Rem Sys Install Date:	Not reported
Closure Date:	Not reported
Rem Sys Monitoring Rpt:	False
Qrtly Gwater Mon Rpts:	False
Closure Req Rpt:	False
DEP Closure Letter:	False
Referred To:	Not reported
No Wells:	Not reported
Lph Wells:	Not reported
User Stamp:	allison forrest/ForrestA
Date Stamp:	02/15/2013
Correspondence:	Not reported
Environmental Impact:	Not reported
FollowUp:	Not reported
GW Comments:	Not reported
Location Desc:	Not reported
NOV Comments:	Not reported
Release Desc:	Not reported
Running Comments:	Spills Files, UST Enforcement Files, and LUST Files
Work Performed:	Not reported

CT Property:

Name:	STICKLOR ELECTRIC SUPPLY CO.
Address:	225 WALNUT STREET
City,state,zip:	HARTFORD, CT
Seller Name:	Sticklor Electric Supply
Buyer Name:	Electrical Wholesaler Inc
Certifying Party:	Sticklor Electric Supply
Certifying Attention Person:	Harold Sticklor
Title Of Certifying Person:	Not reported
Certifying Person Address:	225 Walnut Street
Certifying Person City,St,Zip:	Hartford, CT 06112
Property Transfer Forms:	Form III (DEP-PERD-PTP-203) when a discharge, spillage, uncontrolled

Map ID
Direction
Distance
Elevation

MAP FINDINGS

Site

Database(s)

EDR ID Number
EPA ID Number

THE STICKLOR ELECTRIC CO. (Continued)

S104254085

loss, seepage or filtration of hazardous waste has occurred at the parcel that has not been fully remediated or the environmental conditions at the parcel are unknown. The person signing the Form III certification agrees to investigate and remediate the site in accordance with the remediation standards. The statute does not require completion of remediation before the parcel is transferred. Any person submitting a Form III shall simultaneously submit a completed Environmental Condition Assessment Form (ECAF)(DEP-PERD-PTP-200).

Date Recieved: 08/26/1987
Ackn Date: 09/14/1987
Determination Date: Not reported
LEP Verified/DEP Approval Date: Not reported
Rem Id: 1965
Remediation Location Id: 657
Date Entered: Not reported
Program: Property Transfer Program
GAO Site: False
Staff Full Name: MaryAnne Danyluk
Super/Date: Not reported
Stage Of Project: Not reported
RP Level Of Activity: Not reported
RP Needed Level Of Activity: Not reported
Staff Level Of Activity: Not reported
Staff Needed Level Of Activity: Not reported
Public Intrest: Not reported
PRP Cooperation: Not reported
Enforcement Status: Not reported
Level Of Complexity: Not reported
Complex Eng Or Sci: False
Complex Due To Public Involvement: False
Politically Complex: False
Complex Enforcement: False
Coordination With Other Bureaus: False
EPA Involvement: False
Staff Prefrence: Not reported
Readiness For Transfer: Not reported
Project Transfer Time: Not reported
Transfer Comments: Not reported
Staff As Of July 2000: Czeczotka Jan
Initial Staff: JMC
Type Of Transfer: Not reported
Salutation: Mr. Sticklor
Relationship To Transfer: transferor
Audit Date: Not reported
Verif Type: Not reported
Audit Outcome: Not reported
GW: GB
Basin: Not reported
1st Payment: 0
Pay Tag1: Not reported
2nd Payment: Not reported
Pay Tag2: Not reported
RTN: Not reported
Revised: Not reported
ECAF Received: Not reported
Old Determination Date: Not reported

Map ID
Direction
Distance
Elevation

MAP FINDINGS

Site

Database(s)

EDR ID Number
EPA ID Number

THE STICKLOR ELECTRIC CO. (Continued)

S104254085

Redeterminationdate: Not reported
Previous Determination: Not reported
Monitoringoption: Not reported
Postremedialmonitoring: Not reported
Schedule Of I/R: Not reported
Schedule Overdue: Not reported
Aprvl Sched: Not reported
Yr 1 Report: Not reported
Yr 2 Report: Not reported
Report Overdue: Not reported
Ext Aprvl Sched: Not reported
License #: Not reported
Project Phase: Not reported
PT Comments: Not reported
EPA Id Number: Not reported
GW Class: Not reported
SW Class: Not reported
AO/C0: Not reported
Water Lead(Y Or N): Not reported
Priority: Not reported
Project Status(A, I Or D): Not reported
Last Updated: Not reported
SR Comments: Not reported
Priority Or Work-Load: Not reported
Status: Not reported
Notes: Not reported
Special Project Name: Not reported
Special Project Comments: Not reported
DOT Project: Not reported
Pt Counter: Not reported
Project Complete: False
Project Inactive: False
Int Deposit #: Not reported
Deposit #: Not reported
Spill Case #: Not reported
Diversion Id: Not reported
Public Notice: Not reported
RAP Received: Not reported
RAP Approved: Not reported
Compliance Category: Not reported
Delete Record: False
ECAAF Reviewed By: Not reported
Not Locatable: False
Primary Address: True
AKA Site Name: False
Primary Site Name: True
AKA Site Address: False
Lead: Not reported

SPILLS:

Name: Not reported
Address: 225 WALNUT ST
City,State,Zip: HARTFORD, CT
Year of Database: 2021
Case Number: 202101125
Who Took Spill: Not reported
Assigned To: SHULER, ROBERT

Map ID
Direction
Distance
Elevation

MAP FINDINGS

Site

Database(s)

EDR ID Number
EPA ID Number

THE STICKLOR ELECTRIC CO. (Continued)

S104254085

Report Date: 03/29/2021
Report Time: 22:00 PM
Date Release: 03/29/2021
Time Responded: 00:00 AM
Corrective Action Taken: Investigated
Cause Info: Other (unk)
Media Info: Ground Surface
Release Type: petroleum
Reported By: lauren lomax
Phone: Not reported
Representing: thunderbird environmental
Terminated: Not reported
Recovd (Total): Not reported
Total (Water): Not reported
Facility Status: Not reported
Continuous Spill: Not reported
Released Substance: UNKNOWN PETROLEUM
Qty: 0.00 (Gallons)
Emergency Measure: roadway excavation encountered groundwater with a sheen, etph 2700 mg/l.
Water Body: Not reported
Discharger: ct natural gas
Telephone: Not reported
Responsible Party: Not reported
RP Address 1: Not reported
RP City,St,Zip: CT
Historic: Not reported
Waterbody: Not reported
Time Stamp: Not reported
Sr Inspector: Not reported
At Inspctor: Not reported
User Stamp: Not reported
Comments: Not reported

Name: Not reported
Address: 225 WALNUT STREET
City,State,Zip: HARTFORD, CT
Year of Database: 1996
Case Number: 9604777
Who Took Spill: 902
Assigned To: Alexander, Ed
Report Date: 09/18/1996
Report Time: 47:00 AM
Date Release: 09/18/1996
Time Responded: 30:00 AM
Corrective Action Taken: Removed Tank
Cause Info: Inground Tank Failure
Media Info: Ground Surface
Release Type: petroleum
Reported By: PAT HOWELL
Phone: 2433470
Representing: MEEKER PUMP & TANK
Terminated: YES
Recovd (Total): 0
Total (Water): 0
Facility Status: CLOSED
Continuous Spill: False

Map ID
Direction
Distance
Elevation

MAP FINDINGS

Site

Database(s)

EDR ID Number
EPA ID Number

THE STICKLOR ELECTRIC CO. (Continued)

S104254085

Released Substance: #2 FUEL OIL
Qty: 0.00 (Gallons)
Emergency Measure: TANK REMOVED
Water Body: Not reported
Discharger: ELECTRIC WHOLESALERS
Telephone: 5223232
Responsible Party: Not reported
RP Address 1: 133 WALNUT STREET
RP City,St,Zip: HARTFORD, CT 06103
Historic: False
Waterbody: Not reported
Time Stamp: 1997-07-03 09:43:09
Sr Inspector: Burton, Don
At Inspctor: Alexander, Ed
User Stamp: Not reported
Comments: Not reported
Action: Removed Tank
Other Action: Not reported
Cause ID: Inground Tank Failure
Other Cause: Not reported
Media ID: Ground Surface
Other Media: Not reported
Release Type: petroleum
Other Release: Not reported

CPCS:

Name: ELECTRIC WHOLESALERS
Address: 225 WALNUT STREET
City,State,Zip: HARTFORD, CT 06103
Site Type: LUST
Lust Status code: 2
Lust Status: Investigation
PTP Form: Not reported
Program: Not reported
Comments: #2 Heating Oil, , Tank Removed
Site Type Definition: Leaking Underground Storage Tanks Investigation

Name: STICKLOR ELECTRIC SUPPLY CO.
Address: 225 WALNUT STREET
City,State,Zip: HARTFORD, CT 06103
Site Type: Projects
Lust Status code: Not reported
Lust Status: Not reported
PTP Form: III
Program: Property Transfer Program
Comments: Projects
Site Type Definition: Property Transfer Form III

Map ID
 Direction
 Distance
 Elevation

MAP FINDINGS

Site

Database(s)

EDR ID Number
 EPA ID Number

Y108 **SPECTRA (111 PEARL STREET)**
South **111 PEARL STREET**
1/4-1/2 **HARTFORD, CT 6103**
0.438 mi.
2314 ft.

CT BROWNFIELDS **S125431883**
N/A

Relative:
Higher
Actual:
89 ft.

BROWNFIELDS:
 Address: 111 PEARL STREET
 Name: SPECTRA (111 PEARL STREET)
 City,State,Zip: HARTFORD, CT 6103
 Applicant: Spectra 111, LLC
 Applicant Address: 666 5th Avenue, Suite 1700
 Applicant Municipality: New York
 Applicant State: NY
 Applicant Zip Code: 10103
 Size Acre: 0.28
 Fiscal Year: 2018
 Contract Execution Date: 09/28/2017
 Grant Amount: \$ -
 Loan Amount: \$1,600,000
 Total Assistance: \$1,600,000
 Other Project Funds: \$20,060,000
 Total Project Cost: \$21,660,000
 Funding Source: Targeted Brownfield Development Loan Program
 Statutory Reference: C.G.S. Sec. 32-765
 New Georeferenced Column: 111 Pearl Street Hartford 06103 (41.766294, -72.675645)

109 **SAVITT, INCORPORATED**
SSE **35 ASYLUM STREET**
1/4-1/2 **HARTFORD, CT**
0.439 mi.
2317 ft.

CT SDADB **S104187866**
CT PROPERTY **N/A**

Relative:
Higher
Actual:
108 ft.

Site Discovery and Assessment:
 Facility ID: 4345
 Rem Master ID: 4468
 PTP Id: 828
 WPC Number: Not reported
 Postal District: Not reported
 Latitude: Not reported
 Longitude: Not reported
 Lat/Long Determined By: Not reported
 Ground Water Quality Classification: Not reported
 Surface Water Quality Classification: Not reported
 Waste Type: Not reported
 Disposal: Not reported
 Sample Data Available: False
 Updated By: Not reported
 Update Program: Not reported
 Updated: Not reported
 Date Created: Not reported
 Duplicate: False

SDA Federal:
 EPA CERCLIS Id: Not reported
 Number EPA RCRIS Id: Not reported
 Site on EPA's CERCLIS: Not reported
 Site Archived from CERCLIS: Not reported
 Archive Date: Not reported
 EPA's Removal at Site: Not reported

Map ID
Direction
Distance
Elevation

MAP FINDINGS

Site

Database(s)

EDR ID Number
EPA ID Number

SAVITT, INCORPORATED (Continued)

S104187866

Deferred to another EPA Program:	Not reported
EPA Env Priority Initiative Site:	Not reported
Federal Facility:	Not reported
Site on EPA's National Priority List:	Not reported
Part of an NPL site:	Not reported
RCRA Generator Status:	Not reported
RCRA Permit Status:	Not reported
SDA Referral:	
Referral Id:	4502
Source of referral:	PTP
Date Received:	8/29/1986
Staff Assigned:	PEASE, R.
Remediation Program:	PTP
Date dt_assigned:	Not reported
Remediation Complete Approved DEP/Verified by LEP:	8/29/1986
Outcome:	PTP
SDA Remedial:	
Remedial Id:	Not reported
PTP Id:	Not reported
Remediation Program:	Not reported
Remediation Program Entered:	Not reported
Staff Assigned:	Not reported
Remediation Program:	Not reported
Date dt_assign:	Not reported
Project Phase:	Not reported
Order issued:	Not reported
Order Number:	Not reported
Date order issued:	Not reported
Remedial Investigation Start:	Not reported
Remedial Investigation Completed:	Not reported
Remedial Design Start:	Not reported
Remedial Design complet:	Not reported
Remedial Action Start:	Not reported
Remedial Action Completed:	Not reported
Date Oper/ maintenance Started:	Not reported
GW monitoring:	Not reported
Remediation complete Approved DEP/Verified by LEP:	Not reported
SDA Orders:	
Order Id:	Not reported
Order Number:	Not reported
Date order issued:	Not reported
Staff Assigned:	Not reported
Type of Order:	Not reported
Order Respondent:	Not reported
Admin Appeal Date:	Not reported
Date of Admin Appeal Ruling:	Not reported
Date of Admin Appeal Ruling:	Not reported
Date of Final Order:	Not reported
Date of Court Appeal:	Not reported
Date of Court Ruling:	Not reported
Date of Court Ruling:	Not reported
Date Order Modified:	Not reported
Date Referred to AG:	Not reported
Judgement:	Not reported
Date of AGR judgement:	Not reported
Penalty assessed:	Not reported

Map ID
Direction
Distance
Elevation

MAP FINDINGS

Site

Database(s)

EDR ID Number
EPA ID Number

SAVITT, INCORPORATED (Continued)

S104187866

Order Complete: Not reported
In compliance: Not reported
Comments: Not reported

CT Property:

Name: SAVITT, INCORPORATED
Address: 35 ASYLUM STREET
City,state,zip: HARTFORD, CT
Seller Name: Savitt, Incorporated
Buyer Name: Connecticut National Bank
Certifying Party: Not reported
Certifying Attention Person: Not reported
Title Of Certifying Person: Not reported
Certifying Person Address: Not reported
Certifying Person City,St,Zip: Not reported
Property Transfer Forms: Form I (DEP-PERD-PTP-201) when no release of hazardous waste has occurred at the parcel being transferred.
Date Recieved: 08/29/1986
Ackn Date: 12/16/1986
Determination Date: Not reported
LEP Verified/DEP Approval Date: Not reported
Rem Id: 1962
Remediation Location Id: 2891
Date Entered: Not reported
Program: Property Transfer Program
GAO Site: False
Staff Full Name: Not reported
Super/Date: Not reported
Stage Of Project: Not reported
RP Level Of Activity: Not reported
RP Needed Level Of Activity: Not reported
Staff Level Of Activity: Not reported
Staff Needed Level Of Activity: Not reported
Public Intrest: Not reported
PRP Cooperation: Not reported
Enforcement Status: Not reported
Level Of Complexity: Not reported
Complex Eng Or Sci: False
Complex Due To Public Involvement: False
Politically Complex: False
Complex Enforcement: False
Coordination With Other Bureaus: False
EPA Involvement: False
Staff Prefrence: Not reported
Readiness For Transfer: Not reported
Project Transfer Time: Not reported
Transfer Comments: Not reported
Staff As Of July 2000: Not reported
Initial Staff: RAP
Type Of Transfer: Not reported
Salutation: Not reported
Relationship To Transfer: Not reported
Audit Date: Not reported
Verif Type: Not reported
Audit Outcome: Not reported
GW: -
Basin: Not reported

Map ID
Direction
Distance
Elevation

MAP FINDINGS

Site

Database(s)

EDR ID Number
EPA ID Number

SAVITT, INCORPORATED (Continued)

S104187866

1st Payment:	Not reported
Pay Tag1:	Not reported
2nd Payment:	Not reported
Pay Tag2:	Not reported
RTN:	Not reported
Revised:	Not reported
ECAF Received:	Not reported
Old Determination Date:	Not reported
Redeterminationdate:	Not reported
Previous Determination:	Not reported
Monitoringoption:	Not reported
Postremedialmonitoring:	Not reported
Schedule Of I/R:	Not reported
Schedule Overdue:	Not reported
Aprvl Sched:	Not reported
Yr 1 Report:	Not reported
Yr 2 Report:	Not reported
Report Overdue:	Not reported
Ext Aprvl Sched:	Not reported
License #:	Not reported
Project Phase:	Not reported
PT Comments:	Not reported
EPA Id Number:	Not reported
GW Class:	Not reported
SW Class:	Not reported
AO/C0:	Not reported
Water Lead(Y Or N):	Not reported
Priority:	Not reported
Project Status(A, I Or D):	Not reported
Last Updated:	Not reported
SR Comments:	Not reported
Priority Or Work-Load:	Not reported
Status:	Not reported
Notes:	Not reported
Special Project Name:	Not reported
Special Project Comments:	Not reported
DOT Project:	Not reported
Pt Counter:	Not reported
Project Complete:	False
Project Inactive:	False
Int Deposit #:	Not reported
Deposit #:	Not reported
Spill Case #:	Not reported
Diversion Id:	Not reported
Public Notice:	Not reported
RAP Received:	Not reported
RAP Approved:	Not reported
Compliance Category:	Not reported
Delete Record:	False
ECAF Reviewed By:	Not reported
Not Locatable:	False
Primary Address:	True
AKA Site Name:	False
Primary Site Name:	True
AKA Site Address:	False
Lead:	Not reported

Map ID
Direction
Distance
Elevation

MAP FINDINGS

Site

Database(s)

EDR ID Number
EPA ID Number

240 WALNUT STREET (Continued)

S105840573

Processing Status:	UST site
EPA Reportable:	True
Motor Fuel:	False
Diesel:	False
Gasoline:	False
Other:	True
Other Release:	HC contamination
No Release:	False
Leak:	False
Tank:	False
Piping:	False
Overfill:	False
Removal:	False
Incident Date:	11/29/1994
Entry Date:	Not reported
Site Case Id:	Not reported
UST Site Id:	0
Cost Recovery Spill Case #:	0
Old SITS Number:	0
Case Log Id:	156
Monthly Report Id:	0
UST Owner Id:	0
LUST Owner Id:	Not reported
UST Event Id:	0
Contact Info:	SR Hathaway
Contact EMail:	Not reported
Site Contact City,St,Zip:	UNKNOWN
2nd Contact:	Mitchell Chester (Chester Environmental Associates, Inc.)
2nd Contact EMail:	mitchell@chesterenv.com
2nd Contact Address:	350 West Street
2nd Contact City,St,Zip:	67, CT 062481234
2nd Contact Address 2:	Not reported
2nd Contact City 2:	Hebron
2nd Contact Phone Number:	8602280740
2nd Contact Fax Number:	8602282568
2nd Contact Type:	LEP
Facility City Num:	64
Site Contact:	Not reported
Site Contact Address:	Not reported
Site Contact Add 2:	Not reported
Site Contact City 2:	Not reported
Site Contact Phone:	Not reported
Site Contact Fax:	Not reported
Site Contact Type:	Not reported
Department Contact 1:	Not reported
Department Contact 2:	Not reported
Referral Source:	SR Hathaway
Offsite Source:	False
Date Referred:	1994-11-29 00:00:00
Emergency:	False
Private Heating Fuel:	False
Commercial Heating Fuel:	False
Commercial HF < 2100 Gal.:	False
Commercial HF > 2100 Gal.:	False
Commercial HF - Size Unk:	False
No LUST Site:	False
Cost Recvry Prgm Candidate:	False

Map ID
Direction
Distance
Elevation

MAP FINDINGS

Site

Database(s)

EDR ID Number
EPA ID Number

240 WALNUT STREET (Continued)

S105840573

OCSR Complete:	False
Follow Up Flag:	False
Alternate Water Supply:	False
Relocation:	False
Responsible Party:	False
Responsible EMail:	recycleking@rocketmail.com
Resp Party Name:	Phoenix Tax Investors, LLC
Resp Party Address:	11 Talcott Notch Road
Resp Party City,St,Zip:	Farmington, CT 060321817
Resp Party Town Number:	52
Resp Party Phone:	Not reported
Resp Party Fax:	Not reported
Resp Party Name 2:	Not reported
Resp Party Address 2:	Not reported
Resp Party Phone 2:	Not reported
Investigator Id:	0
Follow Update:	Not reported
Area Lextent:	Not reported
Annual Precipitation:	Not reported
Affected Population:	Not reported
Population Setting:	Not reported
Ground Water Direction:	Not reported
Ground Water Gradient:	Not reported
Hydro Basin:	Not reported
Drastic:	Not reported
Geo Setting:	Not reported
Ground Water Classification:	GB
Receptor:	Not reported
Ground Water Flow Direction:	Not reported
Ground Water Depth:	3-10 ftbg
Areas Of Concern:	Not reported
Free Product Inches:	Not reported
Fund Date:	Not reported
Fund Planned:	No
Fund Obligated:	No
Fund Outlayed:	No
Fund Judgment:	No
Fund Recovered:	No
Cellar Borings:	False
Install Micro Wells:	False
Ground Water Sample:	True
Soil Sample:	False
Soil Gas:	False
Site Inspect:	False
Soil Excavate:	False
Geo Probe:	False
Survey:	False
Potable Well Sample:	False
Sample MWS:	False
Ground Water Gauging:	False
Soil Venting:	False
Active:	False
NOV Action:	None
NOV Issued:	Not reported
NOV Due:	Not reported
NOV Received:	Not reported
NOV Closed:	Not reported

Map ID
Direction
Distance
Elevation

MAP FINDINGS

Site

Database(s)

EDR ID Number
EPA ID Number

240 WALNUT STREET (Continued)

S105840573

NOV Disc Date:	Not reported
NOV Issued Date:	Not reported
NOV Compliance Sched:	Not reported
NOV Admin Order:	Not reported
NOV Referred To Ag:	Not reported
Stop All NOV Actions:	False
Release Invest Rpt:	False
DEP App Letter 1:	False
Correct Action Plan:	False
DEP App Letter 2:	False
Rem Sys Install:	False
Rem Sys Install Date:	Not reported
Closure Date:	Not reported
Rem Sys Monitoring Rpt:	False
Qrtly Gwater Mon Rpts:	False
Closure Req Rpt:	False
DEP Closure Letter:	False
Referred To:	Not reported
No Wells:	Not reported
Lph Wells:	Not reported
User Stamp:	forresta/forresta
Date Stamp:	06/30/2015
Correspondence:	Not reported
Environmental Impact:	HC contamination. impacting state project.
FollowUp:	Not reported
GW Comments:	Not reported
Location Desc:	Not reported
NOV Comments:	Not reported
Release Desc:	HC contamination. impacting state project.
Running Comments:	Remediation Files, UST Enforcement Files, and LUST FilesOpen LUST Cases:F64-44926
Work Performed:	GW sampling

CPCS:

Name:	CHRISTIE FOOD & FUEL
Address:	240 WALNUT ST.
City,State,Zip:	HARTFORD, CT 06103
Site Type:	LUST
Lust Status code:	1
Lust Status:	Pending
PTP Form:	Not reported
Program:	Not reported
Comments:	Not reported
Site Type Definition:	Leaking Underground Storage Tanks Pending

ENFORCEMENT:

Name:	RECYCLE KING
Address:	240 WALNUT ST
City,State,Zip:	HARTFORD, CT 06120
Enforcement Action ID:	NOVUST-MC214-0039
Enforcement Type Code:	Notice Of Violation
Program Id:	Not reported
Enforcement Action Date:	05/07/2014
Penalty Amount:	\$0.00
Sep Amt:	Not reported

Map ID
Direction
Distance
Elevation

MAP FINDINGS

Site

Database(s)

EDR ID Number
EPA ID Number

240 WALNUT STREET (Continued)

S105840573

Bureau Name: Materials Management & Compliance Assurance
Program: Underground Storage Tank Enforcement
Status: Active
Date of Discovery: 05/06/2014
Resolution Date: Not reported
Resolution Type: None
Staff: Wilde Philip
ENF Action Comment: A review of DEP records indicates that we do not have a registration form with current information.. A tank(s) was temporarily closed for 3 months or more and fill cap is not locked to prevent filling.. An out-of-service UST system remains installed at the site, and it has not been properly permanently closed through either removal or NFPA-30 compliant in-place abandonment. . Failure to have required financial responsibility in the required amount(s).. Failure to notify the implementing agency at least 30 days prior to beginning permanent closure of UST system components.. No Notice of Financial Responsibility on site.. Significant operational compliance (SOC) violations have resulted in the issuance of an NOV. Accordingly, Class A, Class B or Class C trained operators must be retrained and recertified in accordance with a Connecticut specific approved training program. . The owner or operator has failed to perform, or has performed inadequately, the requisite monthly visual ...

Number Violations: 19
Civil Penalty: Not reported
SEP Description: Not reported
Associated EIs: Underground Storage Tank Notification (64-44926)
Client Affiliation Type: Respondent
Affiliation Name: PHOENIX TAX INVESTORS, LLC
Affiliation Address Line1: 11 Talcott Notch Rd
Affiliation Address Line2: Not reported
Affiliation City/State/Zip: Farmington, CT 06032 1817
Contact Title: Not reported
Contact Name: Not reported
Contact EMail: Not reported

Name: 240 WALNUT STREET, LLC
Address: 240 WALNUT ST
City,State,Zip: HARTFORD, CT 06112
Enforcement Action ID: NOVWSUST 13-004
Enforcement Type Code: Notice Of Violation
Program Id: Not reported
Enforcement Action Date: 09/06/2013
Penalty Amount: \$0.00
Sep Amt: Not reported
Bureau Name: Materials Management & Compliance Assurance
Program: Underground Storage Tank Enforcement
Status: Active
Date of Discovery: Not reported
Resolution Date: Not reported
Resolution Type: Not reported
Staff: Wilde Philip
ENF Action Comment: Not reported
Number Violations: Not reported
Civil Penalty: Not reported
SEP Description: Not reported
Associated EIs: Not reported
Client Affiliation Type: Respondent

Map ID
Direction
Distance
Elevation

MAP FINDINGS

Site

Database(s)

EDR ID Number
EPA ID Number

240 WALNUT STREET (Continued)

S105840573

Affiliation Name: Not reported
Affiliation Address Line1: Not reported
Affiliation Address Line2: Not reported
Affiliation City/State/Zip: Not reported
Contact Title: Not reported
Contact Name: MR. MICHAEL D. REINER
Contact EMail: Not reported

NPDES:

Name: 240 WALNUT STREET
Address: 240 WALNUT ST
City: HARTFORD
Town Id: Not reported
Company Name: Not reported
Permit Number: GVM001663
Permit Issued Date: 11/06/2013
Permit Expiration Date: 01/23/2021
Application Received Date: Not reported
Affiliation Type: Not reported
Permit EI Type: Vehicle Maintenance Wastewater-GP
App Id: 201305509
Site Address Description: Not reported
Site Address Line 2: Not reported
Permit Description: Not reported
Status: Expired
Affiliate Address Line 1: Not reported
Affiliate Address Line 2: Not reported
Affiliate City/State/Zip: Not reported
Contact Name: Not reported
Contact Title: Not reported
Contact EMail: Not reported

**AB112
WNW
1/4-1/2
0.454 mi.
2395 ft.**

**247 WALNUT STREET
HARTFORD, CT
Site 3 of 3 in cluster AB**

**CT LUST S109727311
N/A**

**Relative:
Lower
Actual:
50 ft.**

LUST:
Name: Not reported
Name 2: Not reported
Address: 247 WALNUT STREET
Address 2: Not reported
City,State,Zip: HARTFORD, CT
LUST Case Id: 59731
Release Date: 11/30/1995
Site Case ID: N/A
Substance: Gasoline. Heating Fuel, and Kerosene
Release Source: Unknown
Release Cause: Unknown
Release Identified: Site Investigation
Case Number: unknown
Release Quantity: Unknown
Facility City Number: Not reported

Detail As of 06/2020:

Name: PERCY'S AUTO BODY
Name 2: Not reported

Map ID
Direction
Distance
Elevation

MAP FINDINGS

Site

Database(s)

EDR ID Number
EPA ID Number

(Continued)

S109727311

Address: 247 WALNUT STREET
City,State,Zip: HARTFORD, CT
Address 2: Not reported
LUST Id: 0
UST Facility Id: 0
LUST Case Id: 59731
Lust Status: Lust Completed
Processing Status: Not reported
EPA Reportable: True
Motor Fuel: True
Diesel: False
Gasoline: True
Other: False
Other Release: Not reported
No Release: False
Leak: False
Tank: True
Piping: False
Overfill: False
Removal: True
Incident Date: Not reported
Entry Date: 01/20/2011
Site Case Id: 0
UST Site Id: 491
Cost Recovery Spill Case #: 0
Old SITS Number: 0
Case Log Id: 0
Monthly Report Id: 0
UST Owner Id: 0
LUST Owner Id: Not reported
UST Event Id: 0
Contact Info: Not reported
Contact EMail: Not reported
Site Contact City,St,Zip: UNKNOWN
2nd Contact: Not reported
2nd Contact EMail: Not reported
2nd Contact Address: Not reported
2nd Contact City,St,Zip: UNKNOWN
2nd Contact Address 2: Not reported
2nd Contact City 2: Not reported
2nd Contact Phone Number: Not reported
2nd Contact Fax Number: Not reported
2nd Contact Type: Not reported
Facility City Num: 64
Site Contact: Not reported
Site Contact Address: Not reported
Site Contact Add 2: Not reported
Site Contact City 2: Not reported
Site Contact Phone: Not reported
Site Contact Fax: Not reported
Site Contact Type: Not reported
Department Contact 1: Not reported
Department Contact 2: Not reported
Referral Source: Not reported
Offsite Source: False
Date Referred: Not reported
Emergency: False

Map ID
Direction
Distance
Elevation

MAP FINDINGS

Site

Database(s)

EDR ID Number
EPA ID Number

(Continued)

S109727311

Private Heating Fuel:	False
Commercial Heating Fuel:	False
Commercial HF < 2100 Gal.:	False
Commercial HF > 2100 Gal.:	False
Commercial HF - Size Unk:	False
No LUST Site:	False
Cost Recvry Prgm Candidate:	False
OCSR D Complete:	False
Follow Up Flag:	False
Alternate Water Supply:	False
Relocation:	False
Responsible Party:	False
Responsible EMail:	Not reported
Resp Party Name:	Percy's Auto Body
Resp Party Address:	247 Walnut Street
Resp Party City,St,Zip:	Hartford, CT
Resp Party Town Number:	64
Resp Party Phone:	Not reported
Resp Party Fax:	Not reported
Resp Party Name 2:	Not reported
Resp Party Address 2:	Not reported
Resp Party Phone 2:	Not reported
Investigator Id:	0
Follow Update:	Not reported
Area Lextent:	Not reported
Annual Precipitation:	Not reported
Affected Population:	Not reported
Population Setting:	Not reported
Ground Water Direction:	Not reported
Ground Water Gradient:	Not reported
Hydro Basin:	Not reported
Drastic:	Not reported
Geo Setting:	Not reported
Ground Water Classification:	GB
Receptor:	Not reported
Ground Water Flow Direction:	Not reported
Ground Water Depth:	Not reported
Areas Of Concern:	Not reported
Free Product Inches:	0
Fund Date:	Not reported
Fund Planned:	No
Fund Obligated:	No
Fund Outlayed:	No
Fund Judgment:	No
Fund Recovered:	No
Cellar Borings:	False
Install Micro Wells:	False
Ground Water Sample:	False
Soil Sample:	True
Soil Gas:	False
Site Inspect:	False
Soil Excavate:	True
Geo Probe:	False
Survey:	False
Potable Well Sample:	False
Sample MWS:	False
Ground Water Gauging:	False

Map ID
 Direction
 Distance
 Elevation

MAP FINDINGS

Site

Database(s)

EDR ID Number
 EPA ID Number

(Continued)

S109727311

Soil Venting:	False
Active:	True
NOV Action:	None
NOV Issued:	Not reported
NOV Due:	Not reported
NOV Received:	Not reported
NOV Closed:	Not reported
NOV Disc Date:	Not reported
NOV Issued Date:	Not reported
NOV Compliance Sched:	Not reported
NOV Admin Order:	Not reported
NOV Referred To Ag:	Not reported
Stop All NOV Actions:	False
Release Invest Rpt:	False
DEP App Letter 1:	False
Correct Action Plan:	False
DEP App Letter 2:	False
Rem Sys Install:	False
Rem Sys Install Date:	Not reported
Closure Date:	Not reported
Rem Sys Monitoring Rpt:	False
Qrtly Gwater Mon Rpts:	False
Closure Req Rpt:	False
DEP Closure Letter:	False
Referred To:	Not reported
No Wells:	0
Lph Wells:	0
User Stamp:	allison forrest/ForrestA
Date Stamp:	05/03/2013
Correspondence:	Not reported
Environmental Impact:	Not reported
FollowUp:	Not reported
GW Comments:	Not reported
Location Desc:	Not reported
NOV Comments:	Not reported
Release Desc:	Not reported
Running Comments:	Cleanup Fund Files
Work Performed:	Not reported

AC113 **PROPERTY T3 427 - 433 ALBANY AVE**
NW **427- 433 ALBANY AVE**
1/4-1/2 **HARTFORD, CT**
0.466 mi.
2463 ft. **Site 1 of 2 in cluster AC**

CT BROWNFIELDS **S120847492**
N/A

Relative: **BROWNFIELDS 2:**
Lower Region: 2
Actual: Data Source CD: EPA
49 ft. Data Source: EPA Funded Brownfields Project

Map ID
 Direction
 Distance
 Elevation

MAP FINDINGS

Site

Database(s) EDR ID Number
 EPA ID Number

AC114
NW
1/4-1/2
0.470 mi.
2480 ft.

MASS/CONN
430-460 ALBANY AVENUE
HARTFORD, CT

CT SDADB **S104254076**
CT LUST **N/A**

Site 2 of 2 in cluster AC

Relative:
Lower

Site Discovery and Assessment:

Actual:
46 ft.

Facility ID:	2936
Rem Master ID:	1676
PTP Id:	Not reported
WPC Number:	Not reported
Postal District:	Not reported
Latitude:	Not reported
Longitude:	Not reported
Lat/Long Determined By:	Not reported
Ground Water Quality Classification:	Not reported
Surface Water Quality Classification:	Not reported
Waste Type:	HYDRO/OIL
Disposal:	UST
Sample Data Available:	False
Updated By:	MILLAR, L.
Update Program:	USP
Updated:	3/11/1997
Date Created:	Not reported
Duplicate:	False

SDA Federal:

EPA CERCLIS Id:	Not reported
Number EPA RCRIS Id:	Not reported
Site on EPA's CERCLIS:	Not reported
Site Archived from CERCLIS:	Not reported
Archive Date:	Not reported
EPA's Removal at Site:	Not reported
Deferred to another EPA Program:	Not reported
EPA Env Priority Initiative Site:	Not reported
Federal Facility:	Not reported
Site on EPA's National Priority List:	Not reported
Part of an NPL site:	Not reported
RCRA Generator Status:	Not reported
RCRA Permit Status:	Not reported

SDA Referral:

Referral Id:	2749
Source of referral:	LOCAL GOV
Date Received:	3/1/1997
Staff Assigned:	MILLAR, L
Remediation Program:	USP
Date dt_assigned:	3/1/1997
Remediation Complete Approved DEP/Verified by LEP:	3/13/1997
Outcome:	USP

SDA Remedial:

Remedial Id:	4
PTP Id:	0
Remediation Program:	USP
Remediation Program Entered:	Not reported
Staff Assigned:	MILLAR, L.
Remediation Program:	USP
Date dt_assign:	Not reported
Project Phase:	PIII
Order issued:	False

Map ID
Direction
Distance
Elevation

MAP FINDINGS

Site

Database(s)

EDR ID Number
EPA ID Number

MASS/CONN (Continued)

S104254076

Order Number: Not reported
Date order issued: Not reported
Remedial Investigation Start: Not reported
Remedial Investigation Completed: Not reported
Remedial Design Start: Not reported
Remedial Design complet: Not reported
Remedial Action Start: Not reported
Remedial Action Completed: Not reported
Date Oper/ maintenance Started: Not reported
GW monitoring: False
Remediation complete Approved DEP/Verified by LEP: Not reported

SDA Orders:

Order Id: Not reported
Order Number: Not reported
Date order issued: Not reported
Staff Assigned: Not reported
Type of Order: Not reported
Order Respondent: Not reported
Admin Appeal Date: Not reported
Date of Admin Appeal Ruling: Not reported
Date of Admin Appeal Ruling: Not reported
Date of Final Order: Not reported
Date of Court Appeal: Not reported
Date of Court Ruling: Not reported
Date of Court Ruling: Not reported
Date Order Modified: Not reported
Date Referred to AG: Not reported
Judgement: Not reported
Date of AGR judgement: Not reported
Penalty assessed: Not reported
Order Complete: Not reported
In compliance: Not reported
Comments: Not reported

SDADB:

SDA Waste:

Waste Id: 11
Waste Type: HYDRO/OIL
Description: Hydrocarbons and/or Fuel Oil

LUST:

Name: Not reported
Name 2: Not reported
Address: 430 - 460 ALBANY AVENUE
Address 2: Not reported
City,State,Zip: HARTFORD, CT
LUST Case Id: 59725
Release Date: 09/01/1990
Site Case ID: N/A
Substance: Gasoline
Release Source: Unknown
Release Cause: Unknown
Release Identified: Removal/Closure
Case Number: unknown
Release Quantity: 1,839 tons soils

Map ID
Direction
Distance
Elevation

MAP FINDINGS

Site

Database(s)

EDR ID Number
EPA ID Number

MASS/CONN (Continued)

S104254076

Facility City Number: Not reported

Detail As of 06/2020:

Name: FORMER MERIT STATION
Name 2: Not reported
Address: 430-460 ALBANY AVE
City,State,Zip: HARTFORD, CT
Address 2: Not reported
LUST Id: 0
UST Facility Id: 0
LUST Case Id: 59725
Lust Status: Cleanup Initiated
Processing Status: Not reported
EPA Reportable: False
Motor Fuel: False
Diesel: False
Gasoline: False
Other: False
Other Release: Not reported
No Release: False
Leak: False
Tank: False
Piping: False
Overfill: False
Removal: False
Incident Date: 09/01/1990
Entry Date: 01/19/2011
Site Case Id: 0
UST Site Id: 435
Cost Recovery Spill Case #: 0
Old SITS Number: 0
Case Log Id: 0
Monthly Report Id: 0
UST Owner Id: 0
LUST Owner Id: Not reported
UST Event Id: 0
Contact Info: Not reported
Contact EMail: Not reported
Site Contact City,St,Zip: UNKNOWN
2nd Contact: Not reported
2nd Contact EMail: Not reported
2nd Contact Address: Not reported
2nd Contact City,St,Zip: UNKNOWN
2nd Contact Address 2: Not reported
2nd Contact City 2: Not reported
2nd Contact Phone Number: Not reported
2nd Contact Fax Number: Not reported
2nd Contact Type: Not reported
Facility City Num: 64
Site Contact: Not reported
Site Contact Address: Not reported
Site Contact Add 2: Not reported
Site Contact City 2: Not reported
Site Contact Phone: Not reported
Site Contact Fax: Not reported
Site Contact Type: Not reported
Department Contact 1: Not reported
Department Contact 2: Not reported

Map ID
Direction
Distance
Elevation

MAP FINDINGS

Site

Database(s)

EDR ID Number
EPA ID Number

MASS/CONN (Continued)

S104254076

Referral Source:	Not reported
Offsite Source:	False
Date Referred:	Not reported
Emergency:	False
Private Heating Fuel:	False
Commercial Heating Fuel:	False
Commercial HF < 2100 Gal.:	False
Commercial HF > 2100 Gal.:	False
Commercial HF - Size Unk:	False
No LUST Site:	False
Cost Recvry Prgm Candidate:	False
OCSR Complete:	False
Follow Up Flag:	False
Alternate Water Supply:	False
Relocation:	False
Responsible Party:	False
Responsible EMail:	Not reported
Resp Party Name:	City of Hartford
Resp Party Address:	430-460 Albany Ave
Resp Party City,St,Zip:	Hartford, CT
Resp Party Town Number:	64
Resp Party Phone:	Not reported
Resp Party Fax:	Not reported
Resp Party Name 2:	Not reported
Resp Party Address 2:	Not reported
Resp Party Phone 2:	Not reported
Investigator Id:	0
Follow Update:	Not reported
Area Lextent:	Not reported
Annual Precipitation:	Not reported
Affected Population:	Not reported
Population Setting:	Not reported
Ground Water Direction:	Not reported
Ground Water Gradient:	Not reported
Hydro Basin:	Not reported
Drastic:	Not reported
Geo Setting:	Not reported
Ground Water Classification:	GB
Receptor:	Not reported
Ground Water Flow Direction:	Not reported
Ground Water Depth:	Not reported
Areas Of Concern:	Not reported
Free Product Inches:	0
Fund Date:	Not reported
Fund Planned:	No
Fund Obligated:	No
Fund Outlayed:	No
Fund Judgment:	No
Fund Recovered:	No
Cellar Borings:	False
Install Micro Wells:	False
Ground Water Sample:	False
Soil Sample:	False
Soil Gas:	False
Site Inspect:	False
Soil Excavate:	False
Geo Probe:	False

Map ID
 Direction
 Distance
 Elevation

MAP FINDINGS

Site

Database(s)

EDR ID Number
 EPA ID Number

MASS/CONN (Continued)

S104254076

Survey:	False
Potable Well Sample:	False
Sample MWS:	False
Ground Water Gauging:	False
Soil Venting:	False
Active:	True
NOV Action:	None
NOV Issued:	Not reported
NOV Due:	Not reported
NOV Received:	Not reported
NOV Closed:	Not reported
NOV Disc Date:	Not reported
NOV Issued Date:	Not reported
NOV Compliance Sched:	Not reported
NOV Admin Order:	Not reported
NOV Referred To Ag:	Not reported
Stop All NOV Actions:	False
Release Invest Rpt:	False
DEP App Letter 1:	False
Correct Action Plan:	False
DEP App Letter 2:	False
Rem Sys Install:	False
Rem Sys Install Date:	Not reported
Closure Date:	Not reported
Rem Sys Monitoring Rpt:	False
Qrtly Gwater Mon Rpts:	False
Closure Req Rpt:	False
DEP Closure Letter:	False
Referred To:	Not reported
No Wells:	0
Lph Wells:	0
User Stamp:	allison forrest/ForrestA
Date Stamp:	05/03/2013
Correspondence:	Not reported
Environmental Impact:	Not reported
FollowUp:	Not reported
GW Comments:	Not reported
Location Desc:	Not reported
NOV Comments:	Not reported
Release Desc:	Not reported
Running Comments:	Cleanup Fund FilesOpen LUST Cases:CF 435
Work Performed:	Not reported

AD115
SW
1/4-1/2
0.482 mi.
2546 ft.

600 ASYLUM AVE
HARTFORD, CT 06105

Site 1 of 3 in cluster AD

CT LUST S107748731
CT SPILLS N/A
CT LEAD

Relative:
Higher
Actual:
86 ft.

LUST:
 Name: Not reported
 Name 2: Not reported
 Address: 598 ASYLUM STREET
 Address 2: Not reported
 City,State,Zip: HARTFORD, CT
 LUST Case Id: 28332
 Release Date: 03/10/1989

Map ID
Direction
Distance
Elevation

MAP FINDINGS

Site

Database(s)

EDR ID Number
EPA ID Number

(Continued)

S107748731

Site Case ID: 64-4397
Substance: Gasoline
Release Source: Piping
Release Cause: Overfill
Release Identified: Removal/Closure
Case Number: 0089-00727
Release Quantity: Unknown
Facility City Number: Not reported

Detail As of 06/2020:

Name: THE HARTFORD PLAZA (NATIONAL CAR RENTAL)
Name 2: Not reported
Address: 598 ASYLUM STREET TO 600 ASYLUM STREET
City,State,Zip: HARTFORD, CT 06106
Address 2: Not reported
LUST Id: 306
UST Facility Id: 4397
LUST Case Id: 28332
Lust Status: Lust Completed
Processing Status: Not reported
EPA Reportable: True
Motor Fuel: True
Diesel: False
Gasoline: True
Other: False
Other Release: Not reported
No Release: False
Leak: False
Tank: False
Piping: False
Overfill: False
Removal: False
Incident Date: 03/10/1989
Entry Date: Not reported
Site Case Id: Not reported
UST Site Id: Not reported
Cost Recovery Spill Case #: Not reported
Old SITS Number: Not reported
Case Log Id: Not reported
Monthly Report Id: 0
UST Owner Id: 1270
LUST Owner Id: Not reported
UST Event Id: 305
Contact Info: Not reported
Contact EMail: Not reported
Site Contact City,St,Zip: UNKNOWN
2nd Contact: Not reported
2nd Contact EMail: Not reported
2nd Contact Address: Not reported
2nd Contact City,St,Zip: UNKNOWN
2nd Contact Address 2: Not reported
2nd Contact City 2: Not reported
2nd Contact Phone Number: Not reported
2nd Contact Fax Number: Not reported
2nd Contact Type: Not reported
Facility City Num: 64
Site Contact: Not reported
Site Contact Address: Not reported

Map ID
Direction
Distance
Elevation

MAP FINDINGS

Site

Database(s)

EDR ID Number
EPA ID Number

(Continued)

S107748731

Site Contact Add 2:	Not reported
Site Contact City 2:	Not reported
Site Contact Phone:	Not reported
Site Contact Fax:	Not reported
Site Contact Type:	Not reported
Department Contact 1:	Not reported
Department Contact 2:	Not reported
Referral Source:	Not reported
Offsite Source:	False
Date Referred:	Not reported
Emergency:	False
Private Heating Fuel:	False
Commercial Heating Fuel:	False
Commercial HF < 2100 Gal.:	False
Commercial HF > 2100 Gal.:	False
Commercial HF - Size Unk:	False
No LUST Site:	False
Cost Recvry Prgm Candidate:	False
OCSR Complete:	False
Follow Up Flag:	False
Alternate Water Supply:	False
Relocation:	False
Responsible Party:	False
Responsible EMail:	Not reported
Resp Party Name:	Not reported
Resp Party Address:	Not reported
Resp Party City,St,Zip:	Not reported
Resp Party Town Number:	UNKNOWN
Resp Party Phone:	Not reported
Resp Party Fax:	Not reported
Resp Party Name 2:	Not reported
Resp Party Address 2:	Not reported
Resp Party Phone 2:	Not reported
Investigator Id:	14
Follow Update:	Not reported
Area Lextent:	Not reported
Annual Precipitation:	Not reported
Affected Population:	Not reported
Population Setting:	Not reported
Ground Water Direction:	Not reported
Ground Water Gradient:	Not reported
Hydro Basin:	Not reported
Drastic:	Not reported
Geo Setting:	Not reported
Ground Water Classification:	GB
Receptor:	Not reported
Ground Water Flow Direction:	Not reported
Ground Water Depth:	Not reported
Areas Of Concern:	Not reported
Free Product Inches:	Not reported
Fund Date:	Not reported
Fund Planned:	No
Fund Obligated:	No
Fund Outlaid:	No
Fund Judgment:	No
Fund Recovered:	No
Cellar Borings:	False

Map ID
Direction
Distance
Elevation

MAP FINDINGS

Site

Database(s)

EDR ID Number
EPA ID Number

(Continued)

S107748731

Install Micro Wells:	False
Ground Water Sample:	False
Soil Sample:	False
Soil Gas:	False
Site Inspect:	False
Soil Excavate:	False
Geo Probe:	False
Survey:	False
Potable Well Sample:	False
Sample MWS:	False
Ground Water Gauging:	False
Soil Venting:	False
Active:	False
NOV Action:	None
NOV Issued:	Not reported
NOV Due:	Not reported
NOV Received:	Not reported
NOV Closed:	Not reported
NOV Disc Date:	Not reported
NOV Issued Date:	Not reported
NOV Compliance Sched:	Not reported
NOV Admin Order:	Not reported
NOV Referred To Ag:	Not reported
Stop All NOV Actions:	False
Release Invest Rpt:	False
DEP App Letter 1:	False
Correct Action Plan:	False
DEP App Letter 2:	False
Rem Sys Install:	False
Rem Sys Install Date:	Not reported
Closure Date:	Not reported
Rem Sys Monitoring Rpt:	False
Qrtly Gwater Mon Rpts:	False
Closure Req Rpt:	False
DEP Closure Letter:	False
Referred To:	Not reported
No Wells:	Not reported
Lph Wells:	Not reported
User Stamp:	Allison Forrest/AForrest
Date Stamp:	03/08/2012
Correspondence:	Not reported
Environmental Impact:	Not reported
FollowUp:	Not reported
GW Comments:	Not reported
Location Desc:	Not reported
NOV Comments:	Not reported
Release Desc:	Not reported
Running Comments:	CT DEP LUST Questionnaire returned to sender (DEP) by post officeAccording to the LUST Master List 1x2k gasoline UST and contaminated soil were removed from the subject facility on 3/10/89.
Work Performed:	Not reported

SPILLS:

Name:	Not reported
Address:	600 ASYLUM AVE
City,State,Zip:	HARTFORD, CT

Map ID
Direction
Distance
Elevation

MAP FINDINGS

Site

Database(s)

EDR ID Number
EPA ID Number

(Continued)

S107748731

Year of Database: 2006
Case Number: 200601262
Who Took Spill: 210
Assigned To: NO Response
Report Date: 03/05/2006
Report Time: 40:00 PM
Date Release: 03/05/2006
Time Responded: 00:00 AM
Corrective Action Taken:Sanded
Cause Info: MV Accident
Media Info: Ground Surface
Release Type: chemical
Reported By: # r12
Phone: 860 7228206
Representing: Hartford Fire Dept
Terminated: Not reported
Recovd (Total): 0
Total (Water): 0
Facility Status: CLOSED
Continuous Spill: False
Released Substance: ANTIFREEZE
Qty: ~ 5.00 (Gallons)
Emergency Measure: Contents 2 radiators - Antifreeze.
Water Body: Other (None)
Discharger: Not reported
Telephone: Not reported
Responsible Party: Not reported
RP Address 1: Not reported
RP City,St,Zip: CT
Historic: False
Waterbody: Not reported
Time Stamp: 2006-03-07 11:00:07
Sr Inspector: Matt Wisniewski
At Inspctor: **NO RESPONSE
User Stamp: mgranill
Comments: Not reported
Action: Sanded
Other Action: Not reported
Agency ID: Local Police
Other Agency: Not reported
DEP Bureau: Not reported
DEP Agency: Not reported
Agency ID: DEP Dispatch
Other Agency: Not reported
DEP Bureau: Not reported
DEP Agency: Not reported
Agency ID: LOCAL FIRE DEPARTMENT
Other Agency: Not reported
DEP Bureau: Not reported
DEP Agency: Not reported
Cause ID: MV Accident
Other Cause: Not reported
Media ID: Ground Surface
Other Media: Not reported
Class ID: Transportation
Other Class: Not reported
Release Type: chemical

Map ID
Direction
Distance
Elevation

MAP FINDINGS

Site

Database(s)

EDR ID Number
EPA ID Number

(Continued)

S107748731

Other Release: Not reported
Waterbody: Other
Other Wtrbody: None

LEAD:

Drinking Water No Reason 0:	Not reported
Drinking Water 0:	Yes
Dwelling Type:	Multi-unit
Dust Remove Workflow 1:	Not reported
Dust No Reason 0:	Not reported
Dust Remove Workflow 0:	Not reported
Dust 0:	Yes
Exterior Doors Deteriorated 1:	Not reported
Exterior Doors Intact 0:	No
Exterior Foundation Deteriorated 0:	Not reported
Exterior Foundation Intact 0:	No
Exterior Garage Deteriorated 0:	Not reported
Exterior Garage Intact 0:	No
Exterior Porch Deteriorated 0:	Not reported
Exterior Porch Intact 0:	No
Exterior Paint Tested 0:	Yes
Exterior Siding Deteriorated 0:	Not reported
Exterior Siding Intact 0:	No
Exterior Stairs Deteriorated 0:	Not reported
Exterior Stairs Intact 0:	No
Exterior Windows Deteriorated 0:	Not reported
Exterior Windows Intact 0:	No
Inv Site Testing Performed 0:	Comprehensive Lead Inspection
Inv Site Testing Performed 1:	Not reported
Inv Site Type Daycare Name:	Not reported
Inv Site Type 0:	Residence
Inv Site Year Built:	1968
Inspector Agency Name 0:	Hartford Health Department
Inspector Certificate 0:	Not reported
Lead Inspection Exterior Foundation Intact 1:	Not reported
Inspector First Name 0:	Rose
Inspection Highest Floors 0:	0
Inspection Highest Other Result 1:	7.0
Inspection Highest Other Result 2:	Not reported
Inspection Highest Other Item 1 0:	Bath tub
Highest Other Item 2:	Not reported
Inspection Highest Paint Chips Unit 0:	% by Weight
Inspection Highest Paint Chips 0:	.05
Inspection Highest Soil 0:	0
Inspection Highest Window Sills 0:	0
Inspection Highest Water Unit 0:	mcg/l or ppb
Inspection Highest Window Wells 0:	0
Inspection Highest Water 0:	0.003
Inspection Highest Xrf 0:	2.4
Inspection Highest Xrf Remove Workflow:	Not reported
Inspection Inaccessible Rooms Yes List:	Not reported
Inspection Inaccessible Rooms 0:	No
Inspection Interior Baseboard Deteriorated 0:	Not reported
Inspection Interior Baseboard Intact 0:	No
Inspection Interior Ceilings Deteriorated 0:	Not reported
Inspection Interior Ceilings Intact 0:	No
Inspection Interior Closet Deteriorated 0:	Not reported

Map ID
 Direction
 Distance
 Elevation

MAP FINDINGS

Site

Database(s)

EDR ID Number
 EPA ID Number

(Continued)

S107748731

Inspection Interior Closet Intact 0:	No
Inspection Interior Doors Deteriorated 0:	Not reported
Inspection Interior Doors Intact 0:	Yes
Inspection Interior Floor Deteriorated 0:	Not reported
Inspection Interior Floor Intact 0:	No
Inspection Interior Paint Tested 0:	Yes
Lead Inspection Inspector License 0:	Not reported
Inspection Interior Stairs Deteriorated 0:	Not reported
Inspector Last Name 0:	Gupton
Lead Inspection Abatement 0:	Yes
Lead Inspection Interior Stairs Deteriorated 1:	Not reported
Lead Inspection Interior Stairs Intact 0:	No
Lead Inspection Interior Walls Deteriorated 0:	Not reported
Lead Inspection Interior Walls Intact 0:	No
Lead Inspection Remediation 0:	No
Lead Inspection Surfaces 0:	Yes
Lead Inspection Interior Windows Deteriorated 0:	Not reported
Lead Inspection Interior Windows Intact 0:	No
Lead Inspection Highest Xrf 1:	Not reported
Lead Inspection Inspector Name 0:	Not reported
Lead Inspection Inspector State 0:	CT
Lead Inspection Inspector Type 0:	Code Enforcement Agency
Soil No Reason 0:	No bare soils
Soil 0:	No

AD116
 SW
 1/4-1/2
 0.483 mi.
 2550 ft.

THE HARTFORD PLAZA (NATIONAL CAR RENTAL)
600 ASYLUM ST.
HARTFORD, CT 06103

CT CPCS S105456092
 N/A

Site 2 of 3 in cluster AD

Relative:
 Higher
 Actual:
 87 ft.

CPCS:
 Name: THE HARTFORD PLAZA (NATIONAL CAR RENTAL)
 Address: 600 ASYLUM ST.
 City,State,Zip: HARTFORD, CT 06103
 Site Type: LUST
 Lust Status code: 4
 Lust Status: Lust Completed (DEP's significant hazard definition)
 PTP Form: Not reported
 Program: Not reported
 Comments: Spill Report Id: 89-727 According To The Lust Master List 1x2k Gasoline Ust And Contaminated Soil Were Removed From The Subject Facility On 3/10/89.
 Site Type Definition: Leaking Underground Storage Tanks Completed

117
 ESE
 1/4-1/2
 0.483 mi.
 2552 ft.

DOT I-91/I-84 PROJECT
I-91 AND I-84
HARTFORD, CT

CT SDADB S104254064
 N/A

Relative:
 Lower
 Actual:
 41 ft.

Site Discovery and Assessment:
 Facility ID: 1333
 Rem Master ID: 1738
 PTP Id: Not reported
 WPC Number: Not reported

Map ID
Direction
Distance
Elevation

MAP FINDINGS

Site

Database(s)

EDR ID Number
EPA ID Number

DOT I-91/I-84 PROJECT (Continued)

S104254064

Postal District:	Not reported
Latitude:	Not reported
Longitude:	Not reported
Lat/Long Determined By:	Not reported
Ground Water Quality Classification:	Not reported
Surface Water Quality Classification:	Not reported
Waste Type:	SEMI VOC, METALS
Disposal:	LANDFILL
Sample Data Available:	False
Updated By:	WINGFIELD, B.
Update Program:	SRP
Updated:	7/23/1992
Date Created:	Not reported
Duplicate:	False
SDA Federal:	
EPA CERCLIS Id:	Not reported
Number EPA RCRIS Id:	Not reported
Site on EPA's CERCLIS:	Not reported
Site Archived from CERCLIS:	Not reported
Archive Date:	Not reported
EPA's Removal at Site:	Not reported
Deferred to another EPA Program:	Not reported
EPA Env Priority Initiative Site:	Not reported
Federal Facility:	Not reported
Site on EPA's National Priority List:	Not reported
Part of an NPL site:	Not reported
RCRA Generator Status:	Not reported
RCRA Permit Status:	Not reported
SDA Referral:	
Referral Id:	1262
Source of referral:	OTHERSTATE
Date Received:	9/1/1991
Staff Assigned:	Not reported
Remediation Program:	Not reported
Date dt_assigned:	Not reported
Remediation Complete Approved DEP/Verified by LEP:	Not reported
Outcome:	Not reported
SDA Remedial:	
Remedial Id:	Not reported
PTP Id:	Not reported
Remediation Program:	Not reported
Remediation Program Entered:	Not reported
Staff Assigned:	Not reported
Remediation Program:	Not reported
Date dt_assign:	Not reported
Project Phase:	Not reported
Order issued:	Not reported
Order Number:	Not reported
Date order issued:	Not reported
Remedial Investigation Start:	Not reported
Remedial Investigation Completed:	Not reported
Remedial Design Start:	Not reported
Remedial Design complet:	Not reported
Remedial Action Start:	Not reported
Remedial Action Completed:	Not reported
Date Oper/ maintenance Started:	Not reported

Map ID
 Direction
 Distance
 Elevation

MAP FINDINGS

Site

Database(s)

EDR ID Number
 EPA ID Number

DOT I-91/I-84 PROJECT (Continued)

S104254064

GW monitoring: Not reported
 Remediation complete Approved DEP/Verified by LEP: Not reported

SDA Orders:

Order Id: Not reported
 Order Number: Not reported
 Date order issued: Not reported
 Staff Assigned: Not reported
 Type of Order: Not reported
 Order Respondent: Not reported
 Admin Appeal Date: Not reported
 Date of Admin Appeal Ruling: Not reported
 Date of Admin Appeal Ruling: Not reported
 Date of Final Order: Not reported
 Date of Court Appeal: Not reported
 Date of Court Ruling: Not reported
 Date of Court Ruling: Not reported
 Date Order Modified: Not reported
 Date Referred to AG: Not reported
 Judgement: Not reported
 Date of AGR judgement: Not reported
 Penalty assessed: Not reported
 Order Complete: Not reported
 In compliance: Not reported
 Comments: Not reported

SDADB:

SDA Waste:

Waste Id: 21
 Waste Type: SEMI VOC
 Description: Semi Volatile Organic Compounds

AD118
SW
1/4-1/2
0.488 mi.
2575 ft.

NATIONAL CAR RENTAL SYSTEM
612 ASYLUM STREET
HARTFORD, CT

Site 3 of 3 in cluster AD

CT SDADB S104563122
CT PROPERTY N/A

Relative:
Higher
Actual:
91 ft.

Site Discovery and Assessment:
 Facility ID: 4336
 Rem Master ID: 2644
 PTP Id: 818
 WPC Number: Not reported
 Postal District: Not reported
 Latitude: Not reported
 Longitude: Not reported
 Lat/Long Determined By: Not reported
 Ground Water Quality Classification: Not reported
 Surface Water Quality Classification: Not reported
 Waste Type: Not reported
 Disposal: Not reported
 Sample Data Available: False
 Updated By: Not reported
 Update Program: Not reported
 Updated: Not reported
 Date Created: Not reported
 Duplicate: False

Map ID
Direction
Distance
Elevation

MAP FINDINGS

Site

Database(s)

EDR ID Number
EPA ID Number

NATIONAL CAR RENTAL SYSTEM (Continued)

S104563122

SDA Federal:
EPA CERCLIS Id: Not reported
Number EPA RCRIS Id: Not reported
Site on EPA's CERCLIS: Not reported
Site Archived from CERCLIS: Not reported
Archive Date: Not reported
EPA's Removal at Site: Not reported
Deferred to another EPA Program: Not reported
EPA Env Priority Initiative Site: Not reported
Federal Facility: Not reported
Site on EPA's National Priority List: Not reported
Part of an NPL site: Not reported
RCRA Generator Status: Not reported
RCRA Permit Status: Not reported

SDA Referral:
Referral Id: 4492
Source of referral: PTP
Date Received: 1/6/1987
Staff Assigned: BURCROFF, A.
Remediation Program: PTP
Date dt_assigned: Not reported
Remediation Complete Approved DEP/Verified by LEP: 1/6/1987
Outcome: PTP

SDA Remedial:
Remedial Id: Not reported
PTP Id: Not reported
Remediation Program: Not reported
Remediation Program Entered: Not reported
Staff Assigned: Not reported
Remediation Program: Not reported
Date dt_assign: Not reported
Project Phase: Not reported
Order issued: Not reported
Order Number: Not reported
Date order issued: Not reported
Remedial Investigation Start: Not reported
Remedial Investigation Completed: Not reported
Remedial Design Start: Not reported
Remedial Design complet: Not reported
Remedial Action Start: Not reported
Remedial Action Completed: Not reported
Date Oper/ maintenance Started: Not reported
GW monitoring: Not reported
Remediation complete Approved DEP/Verified by LEP: Not reported

SDA Orders:
Order Id: Not reported
Order Number: Not reported
Date order issued: Not reported
Staff Assigned: Not reported
Type of Order: Not reported
Order Respondent: Not reported
Admin Appeal Date: Not reported
Date of Admin Appeal Ruling: Not reported
Date of Admin Appeal Ruling: Not reported
Date of Final Order: Not reported

Map ID
Direction
Distance
Elevation

MAP FINDINGS

Site

Database(s)

EDR ID Number
EPA ID Number

NATIONAL CAR RENTAL SYSTEM (Continued)

S104563122

Date of Court Appeal: Not reported
Date of Court Ruling: Not reported
Date of Court Ruling: Not reported
Date Order Modified: Not reported
Date Referred to AG: Not reported
Judgement: Not reported
Date of AGR judgement: Not reported
Penalty assessed: Not reported
Order Complete: Not reported
In compliance: Not reported
Comments: Not reported

CT Property:

Name: NATIONAL CAR RENTAL SYSTEM
Address: 612 ASYLUM STREET
City,state,zip: HARTFORD, CT
Seller Name: Household International
Buyer Name: Griffith Acquisition Corp
Certifying Party: Not reported
Certifying Attention Person: Not reported
Title Of Certifying Person: Not reported
Certifying Person Address: Not reported
Certifying Person City,St,Zip: Not reported
Property Transfer Forms: Form I (DEP-PERD-PTP-201) when no release of hazardous waste has occurred at the parcel being transferred.
Date Recieved: 01/06/1987
Ackn Date: Not reported
Determination Date: Not reported
LEP Verified/DEP Approval Date: Not reported
Rem Id: 1952
Remediation Location Id: 2170
Date Entered: Not reported
Program: Property Transfer Program
GAO Site: False
Staff Full Name: Not reported
Super/Date: Not reported
Stage Of Project: Not reported
RP Level Of Activity: Not reported
RP Needed Level Of Activity: Not reported
Staff Level Of Activity: Not reported
Staff Needed Level Of Activity: Not reported
Public Intrest: Not reported
PRP Cooperation: Not reported
Enforcement Status: Not reported
Level Of Complexity: Not reported
Complex Eng Or Sci: False
Complex Due To Public Involvement: False
Politically Complex: False
Complex Enforcement: False
Coordination With Other Bureaus: False
EPA Involvement: False
Staff Prefrence: Not reported
Readiness For Transfer: Not reported
Project Transfer Time: Not reported
Transfer Comments: Not reported
Staff As Of July 2000: Not reported
Initial Staff: ANB

Map ID
Direction
Distance
Elevation

MAP FINDINGS

Site

Database(s)

EDR ID Number
EPA ID Number

NATIONAL CAR RENTAL SYSTEM (Continued)

S104563122

Type Of Transfer:	Not reported
Salutation:	Not reported
Relationship To Transfer:	Not reported
Audit Date:	Not reported
Verif Type:	Not reported
Audit Outcome:	Not reported
GW:	-
Basin:	Not reported
1st Payment:	Not reported
Pay Tag1:	Not reported
2nd Payment:	Not reported
Pay Tag2:	Not reported
RTN:	03/25/1987
Revised:	Not reported
ECAF Received:	Not reported
Old Determination Date:	Not reported
Redeterminationdate:	Not reported
Previous Determination:	Not reported
Monitoringoption:	Not reported
Postremedialmonitoring:	Not reported
Schedule Of I/R:	Not reported
Schedule Overdue:	Not reported
Aprvl Sched:	Not reported
Yr 1 Report:	Not reported
Yr 2 Report:	Not reported
Report Overdue:	Not reported
Ext Aprvl Sched:	Not reported
License #:	Not reported
Project Phase:	Not reported
PT Comments:	Not reported
EPA Id Number:	Not reported
GW Class:	Not reported
SW Class:	Not reported
AO/C0:	Not reported
Water Lead(Y Or N):	Not reported
Priority:	Not reported
Project Status(A, I Or D):	Not reported
Last Updated:	Not reported
SR Comments:	Not reported
Priority Or Work-Load:	Not reported
Status:	Not reported
Notes:	Not reported
Special Project Name:	Not reported
Special Project Comments:	Not reported
DOT Project:	Not reported
Pt Counter:	Not reported
Project Complete:	False
Project Inactive:	False
Int Deposit #:	Not reported
Deposit #:	Not reported
Spill Case #:	Not reported
Diversion Id:	Not reported
Public Notice:	Not reported
RAP Received:	Not reported
RAP Approved:	Not reported
Compliance Category:	Not reported
Delete Record:	False

Map ID
Direction
Distance
Elevation

MAP FINDINGS

Site

Database(s)

EDR ID Number
EPA ID Number

NATIONAL CAR RENTAL SYSTEM (Continued)

S104563122

ECAF Reviewed By: Not reported
Not Locatable: False
Primary Address: True
AKA Site Name: False
Primary Site Name: True
AKA Site Address: False
Lead: Not reported

AE119
SW
1/2-1
0.733 mi.
3869 ft.

NDNODS CAMP RELL ART. FIRING RNG TD
360 BROAD STREET
HARTFORD, CT

UXO 1024715989
N/A

Site 1 of 4 in cluster AE

Relative:
Higher
Actual:
72 ft.

UXO:
DoD Component: Army
Installation Name: JFHQ CT ARNG
Name: NDNODS CAMP RELL ART. FIRING RNG TD
Address: 360 BROAD STREET
Address 2: Not reported
City,State,Zip: HARTFORD, CT
Site ID: CT0B0-002-R-02
Site Type: Firing Range
Latitude: Not reported
Longitude: Not reported

AE120
SW
1/2-1
0.733 mi.
3869 ft.

NDNODS CAMP RELL ARTILLERY FIRING R
360 BROAD STREET
HARTFORD, CT

UXO 1024715990
N/A

Site 2 of 4 in cluster AE

Relative:
Higher
Actual:
72 ft.

UXO:
DoD Component: Army
Installation Name: JFHQ CT ARNG
Name: NDNODS CAMP RELL ARTILLERY FIRING R
Address: 360 BROAD STREET
Address 2: Not reported
City,State,Zip: HARTFORD, CT
Site ID: CTB00-001-R-01
Site Type: Firing Range
Latitude: Not reported
Longitude: Not reported

AE121
SW
1/2-1
0.733 mi.
3869 ft.

NDNODS FORMER WILLIMANTIC RIFLE RNG
360 BROAD STREET
HARTFORD, CT

UXO 1024715991
N/A

Site 3 of 4 in cluster AE

Relative:
Higher
Actual:
72 ft.

UXO:
DoD Component: Army
Installation Name: JFHQ CT ARNG
Name: NDNODS FORMER WILLIMANTIC RIFLE RNG
Address: 360 BROAD STREET

Map ID
Direction
Distance
Elevation

MAP FINDINGS

Site

Database(s)

EDR ID Number
EPA ID Number

NDNODS FORMER WILLIMANTIC RIFLE RNG (Continued)

1024715991

Address 2: Not reported
City,State,Zip: HARTFORD, CT
Site ID: CTHQ-001-R-02
Site Type: Small Arms Range
Latitude: Not reported
Longitude: Not reported

AE122
SW
1/2-1
0.733 mi.
3869 ft.

NDNODS CAMP RELL ART. FIRING RNG TD
360 BROAD STREET
HARTFORD, CT

UXO 1024715988
N/A

Site 4 of 4 in cluster AE

Relative:
Higher
Actual:
72 ft.

UXO:
DoD Component: Army
Installation Name: JFHQ CT ARNG
Name: NDNODS CAMP RELL ART. FIRING RNG TD
Address: 360 BROAD STREET
Address 2: Not reported
City,State,Zip: HARTFORD, CT
Site ID: CT0B0-002-R-01
Site Type: Firing Range
Latitude: Not reported
Longitude: Not reported

123
SSE
1/2-1
0.768 mi.
4056 ft.

THE HARTFORD GAS CO
NWC COLUMBUS AND ARCH
HARTFORD, CT 06103

EDR MGP 1008408842
N/A

Relative:
Lower
Actual:
44 ft.

Manufactured Gas Plants:
Alternate Name:HARTFORD CITY GAS LIGHT CO. No additional information available

124
SSE
1/2-1
0.844 mi.
4454 ft.

THE HARTFORD GAS CO
SEC COLUMBUS AND POTTER
HARTFORD, CT 06103

EDR MGP 1008408843
N/A

Relative:
Lower
Actual:
54 ft.

Manufactured Gas Plants:
Alternate Name:HARTFORD CITY GAS LIGHT CO. No additional information available

MAP FINDINGS

Map ID
Direction
Distance
Elevation

Site

Database(s)

EDR ID Number
EPA ID Number

125
SSE
1/2-1
0.904 mi.
4773 ft.

THE HARTFORD GAS CO
SEC COMMERCE AND POTTER
HARTFORD, CT 06103

EDR MGP 1008408844
N/A

Relative:
Lower
Actual:
26 ft.

Manufactured Gas Plants:

Alternate Name:HARTFORD CITY GAS LIGHT CO. No additional information available

Count: 12 records.

ORPHAN SUMMARY

City	EDR ID	Site Name	Site Address	Zip	Database(s)
HARTFORD	S104563113	CONNECTICUT COMPANY	ALLYN, HIGH, AND CHURCH STREET		CT SDADB
HARTFORD	S104187894	HARTFORD COLLEGE FOR WOMEN	ASYLUM AVENUE		CT SDADB, CT SPILLS
HARTFORD	S105457801	COGSWELL AVE. PARKING LOT	COGSWELL AVENUE	06106	CT LUST, CT CPCS
HARTFORD	1026654936	ZERO CORPORATION	COHEN & CHANNIN 241 MAIN STREE	06106	PRP
HARTFORD	S105738898	CAPEWELL MANUFACTURING	COLUMBUS AVE.	06103	CT LUST, CT CPCS
HARTFORD	S104254046	ADRIAEN'S LANDING	COLUMBUS BOULEVARD	06106	CT SDADB, CT NPDES
HARTFORD	S101196463	PERISI AUTO	GARDEN ST.	06103	CT LUST, CT CPCS
HARTFORD	S104187893	HERTZ CORP.	HIGH STREET		CT SDADB
HARTFORD	S104254063	CT RIVER RELIEF INTERCEPT	I-91		CT SDADB
HARTFORD	S105456760	GOLD BOND MATTRESS	NORTH MAIN ST. (801 WINDSOR ST	06103	CT LUST, CT CPCS
HARTFORD	S118941592		MARKET STREET EXTENSION (NEAR		CT LUST
HARTFORD	S108147226	AMPHITHEATER	MOODY OVERPASS WINDSOR AVENUE		CT SDADB

GOVERNMENT RECORDS SEARCHED / DATA CURRENCY TRACKING

To maintain currency of the following federal and state databases, EDR contacts the appropriate governmental agency on a monthly or quarterly basis, as required.

Number of Days to Update: Provides confirmation that EDR is reporting records that have been updated within 90 days from the date the government agency made the information available to the public.

STANDARD ENVIRONMENTAL RECORDS

Lists of Federal NPL (Superfund) sites

NPL: National Priority List

National Priorities List (Superfund). The NPL is a subset of CERCLIS and identifies over 1,200 sites for priority cleanup under the Superfund Program. NPL sites may encompass relatively large areas. As such, EDR provides polygon coverage for over 1,000 NPL site boundaries produced by EPA's Environmental Photographic Interpretation Center (EPIC) and regional EPA offices.

Date of Government Version: 10/20/2021	Source: EPA
Date Data Arrived at EDR: 11/05/2021	Telephone: N/A
Date Made Active in Reports: 11/29/2021	Last EDR Contact: 01/13/2022
Number of Days to Update: 24	Next Scheduled EDR Contact: 04/11/2022
	Data Release Frequency: Quarterly

NPL Site Boundaries

Sources:

EPA's Environmental Photographic Interpretation Center (EPIC)
Telephone: 202-564-7333

EPA Region 1
Telephone 617-918-1143

EPA Region 6
Telephone: 214-655-6659

EPA Region 3
Telephone 215-814-5418

EPA Region 7
Telephone: 913-551-7247

EPA Region 4
Telephone 404-562-8033

EPA Region 8
Telephone: 303-312-6774

EPA Region 5
Telephone 312-886-6686

EPA Region 9
Telephone: 415-947-4246

EPA Region 10
Telephone 206-553-8665

Proposed NPL: Proposed National Priority List Sites

A site that has been proposed for listing on the National Priorities List through the issuance of a proposed rule in the Federal Register. EPA then accepts public comments on the site, responds to the comments, and places on the NPL those sites that continue to meet the requirements for listing.

Date of Government Version: 10/20/2021	Source: EPA
Date Data Arrived at EDR: 11/05/2021	Telephone: N/A
Date Made Active in Reports: 11/29/2021	Last EDR Contact: 01/13/2022
Number of Days to Update: 24	Next Scheduled EDR Contact: 04/11/2022
	Data Release Frequency: Quarterly

NPL LIENS: Federal Superfund Liens

Federal Superfund Liens. Under the authority granted the USEPA by CERCLA of 1980, the USEPA has the authority to file liens against real property in order to recover remedial action expenditures or when the property owner received notification of potential liability. USEPA compiles a listing of filed notices of Superfund Liens.

GOVERNMENT RECORDS SEARCHED / DATA CURRENCY TRACKING

Date of Government Version: 10/15/1991
Date Data Arrived at EDR: 02/02/1994
Date Made Active in Reports: 03/30/1994
Number of Days to Update: 56

Source: EPA
Telephone: 202-564-4267
Last EDR Contact: 08/15/2011
Next Scheduled EDR Contact: 11/28/2011
Data Release Frequency: No Update Planned

Lists of Federal Delisted NPL sites

Delisted NPL: National Priority List Deletions

The National Oil and Hazardous Substances Pollution Contingency Plan (NCP) establishes the criteria that the EPA uses to delete sites from the NPL. In accordance with 40 CFR 300.425.(e), sites may be deleted from the NPL where no further response is appropriate.

Date of Government Version: 10/20/2021
Date Data Arrived at EDR: 11/05/2021
Date Made Active in Reports: 11/29/2021
Number of Days to Update: 24

Source: EPA
Telephone: N/A
Last EDR Contact: 01/13/2022
Next Scheduled EDR Contact: 04/11/2022
Data Release Frequency: Quarterly

Lists of Federal sites subject to CERCLA removals and CERCLA orders

FEDERAL FACILITY: Federal Facility Site Information listing

A listing of National Priority List (NPL) and Base Realignment and Closure (BRAC) sites found in the Comprehensive Environmental Response, Compensation and Liability Information System (CERCLIS) Database where EPA Federal Facilities Restoration and Reuse Office is involved in cleanup activities.

Date of Government Version: 05/25/2021
Date Data Arrived at EDR: 06/24/2021
Date Made Active in Reports: 09/20/2021
Number of Days to Update: 88

Source: Environmental Protection Agency
Telephone: 703-603-8704
Last EDR Contact: 12/29/2021
Next Scheduled EDR Contact: 04/11/2022
Data Release Frequency: Varies

SEMS: Superfund Enterprise Management System

SEMS (Superfund Enterprise Management System) tracks hazardous waste sites, potentially hazardous waste sites, and remedial activities performed in support of EPA's Superfund Program across the United States. The list was formerly known as CERCLIS, renamed to SEMS by the EPA in 2015. The list contains data on potentially hazardous waste sites that have been reported to the USEPA by states, municipalities, private companies and private persons, pursuant to Section 103 of the Comprehensive Environmental Response, Compensation, and Liability Act (CERCLA). This dataset also contains sites which are either proposed to or on the National Priorities List (NPL) and the sites which are in the screening and assessment phase for possible inclusion on the NPL.

Date of Government Version: 10/20/2021
Date Data Arrived at EDR: 11/05/2021
Date Made Active in Reports: 11/29/2021
Number of Days to Update: 24

Source: EPA
Telephone: 800-424-9346
Last EDR Contact: 01/13/2022
Next Scheduled EDR Contact: 04/25/2022
Data Release Frequency: Quarterly

Lists of Federal CERCLA sites with NFRAP

SEMS-ARCHIVE: Superfund Enterprise Management System Archive

GOVERNMENT RECORDS SEARCHED / DATA CURRENCY TRACKING

SEMS-ARCHIVE (Superfund Enterprise Management System Archive) tracks sites that have no further interest under the Federal Superfund Program based on available information. The list was formerly known as the CERCLIS-NFRAP, renamed to SEMS ARCHIVE by the EPA in 2015. EPA may perform a minimal level of assessment work at a site while it is archived if site conditions change and/or new information becomes available. Archived sites have been removed and archived from the inventory of SEMS sites. Archived status indicates that, to the best of EPA's knowledge, assessment at a site has been completed and that EPA has determined no further steps will be taken to list the site on the National Priorities List (NPL), unless information indicates this decision was not appropriate or other considerations require a recommendation for listing at a later time. The decision does not necessarily mean that there is no hazard associated with a given site; it only means that, based upon available information, the location is not judged to be potential NPL site.

Date of Government Version: 10/20/2021	Source: EPA
Date Data Arrived at EDR: 11/05/2021	Telephone: 800-424-9346
Date Made Active in Reports: 11/29/2021	Last EDR Contact: 01/13/2022
Number of Days to Update: 24	Next Scheduled EDR Contact: 04/25/2022
	Data Release Frequency: Quarterly

Lists of Federal RCRA facilities undergoing Corrective Action

CORRACTS: Corrective Action Report

CORRACTS identifies hazardous waste handlers with RCRA corrective action activity.

Date of Government Version: 09/13/2021	Source: EPA
Date Data Arrived at EDR: 09/15/2021	Telephone: 800-424-9346
Date Made Active in Reports: 10/12/2021	Last EDR Contact: 12/17/2021
Number of Days to Update: 27	Next Scheduled EDR Contact: 04/04/2022
	Data Release Frequency: Quarterly

Lists of Federal RCRA TSD facilities

RCRA-TSDF: RCRA - Treatment, Storage and Disposal

RCRAInfo is EPA's comprehensive information system, providing access to data supporting the Resource Conservation and Recovery Act (RCRA) of 1976 and the Hazardous and Solid Waste Amendments (HSWA) of 1984. The database includes selective information on sites which generate, transport, store, treat and/or dispose of hazardous waste as defined by the Resource Conservation and Recovery Act (RCRA). Transporters are individuals or entities that move hazardous waste from the generator offsite to a facility that can recycle, treat, store, or dispose of the waste. TSDFs treat, store, or dispose of the waste.

Date of Government Version: 09/13/2021	Source: Environmental Protection Agency
Date Data Arrived at EDR: 09/15/2021	Telephone: (888) 372-7341
Date Made Active in Reports: 10/12/2021	Last EDR Contact: 12/17/2021
Number of Days to Update: 27	Next Scheduled EDR Contact: 04/04/2022
	Data Release Frequency: Quarterly

Lists of Federal RCRA generators

RCRA-LQG: RCRA - Large Quantity Generators

RCRAInfo is EPA's comprehensive information system, providing access to data supporting the Resource Conservation and Recovery Act (RCRA) of 1976 and the Hazardous and Solid Waste Amendments (HSWA) of 1984. The database includes selective information on sites which generate, transport, store, treat and/or dispose of hazardous waste as defined by the Resource Conservation and Recovery Act (RCRA). Large quantity generators (LQGs) generate over 1,000 kilograms (kg) of hazardous waste, or over 1 kg of acutely hazardous waste per month.

Date of Government Version: 09/13/2021	Source: Environmental Protection Agency
Date Data Arrived at EDR: 09/15/2021	Telephone: (888) 372-7341
Date Made Active in Reports: 10/12/2021	Last EDR Contact: 12/17/2021
Number of Days to Update: 27	Next Scheduled EDR Contact: 04/04/2022
	Data Release Frequency: Quarterly

GOVERNMENT RECORDS SEARCHED / DATA CURRENCY TRACKING

RCRA-SQG: RCRA - Small Quantity Generators

RCRAInfo is EPA's comprehensive information system, providing access to data supporting the Resource Conservation and Recovery Act (RCRA) of 1976 and the Hazardous and Solid Waste Amendments (HSWA) of 1984. The database includes selective information on sites which generate, transport, store, treat and/or dispose of hazardous waste as defined by the Resource Conservation and Recovery Act (RCRA). Small quantity generators (SQGs) generate between 100 kg and 1,000 kg of hazardous waste per month.

Date of Government Version: 09/13/2021	Source: Environmental Protection Agency
Date Data Arrived at EDR: 09/15/2021	Telephone: (888) 372-7341
Date Made Active in Reports: 10/12/2021	Last EDR Contact: 12/17/2021
Number of Days to Update: 27	Next Scheduled EDR Contact: 04/04/2022
	Data Release Frequency: Quarterly

RCRA-VSQG: RCRA - Very Small Quantity Generators (Formerly Conditionally Exempt Small Quantity Generators)

RCRAInfo is EPA's comprehensive information system, providing access to data supporting the Resource Conservation and Recovery Act (RCRA) of 1976 and the Hazardous and Solid Waste Amendments (HSWA) of 1984. The database includes selective information on sites which generate, transport, store, treat and/or dispose of hazardous waste as defined by the Resource Conservation and Recovery Act (RCRA). Very small quantity generators (VSQGs) generate less than 100 kg of hazardous waste, or less than 1 kg of acutely hazardous waste per month.

Date of Government Version: 09/13/2021	Source: Environmental Protection Agency
Date Data Arrived at EDR: 09/15/2021	Telephone: (888) 372-7341
Date Made Active in Reports: 10/12/2021	Last EDR Contact: 12/17/2021
Number of Days to Update: 27	Next Scheduled EDR Contact: 04/04/2022
	Data Release Frequency: Quarterly

Federal institutional controls / engineering controls registries

LUCIS: Land Use Control Information System

LUCIS contains records of land use control information pertaining to the former Navy Base Realignment and Closure properties.

Date of Government Version: 07/12/2021	Source: Department of the Navy
Date Data Arrived at EDR: 08/06/2021	Telephone: 843-820-7326
Date Made Active in Reports: 10/22/2021	Last EDR Contact: 11/08/2021
Number of Days to Update: 77	Next Scheduled EDR Contact: 02/21/2022
	Data Release Frequency: Varies

US ENG CONTROLS: Engineering Controls Sites List

A listing of sites with engineering controls in place. Engineering controls include various forms of caps, building foundations, liners, and treatment methods to create pathway elimination for regulated substances to enter environmental media or effect human health.

Date of Government Version: 08/23/2021	Source: Environmental Protection Agency
Date Data Arrived at EDR: 08/23/2021	Telephone: 703-603-0695
Date Made Active in Reports: 11/12/2021	Last EDR Contact: 11/18/2021
Number of Days to Update: 81	Next Scheduled EDR Contact: 03/06/2022
	Data Release Frequency: Varies

US INST CONTROLS: Institutional Controls Sites List

A listing of sites with institutional controls in place. Institutional controls include administrative measures, such as groundwater use restrictions, construction restrictions, property use restrictions, and post remediation care requirements intended to prevent exposure to contaminants remaining on site. Deed restrictions are generally required as part of the institutional controls.

Date of Government Version: 08/23/2021	Source: Environmental Protection Agency
Date Data Arrived at EDR: 08/23/2021	Telephone: 703-603-0695
Date Made Active in Reports: 11/12/2021	Last EDR Contact: 11/19/2021
Number of Days to Update: 81	Next Scheduled EDR Contact: 03/07/2022
	Data Release Frequency: Varies

GOVERNMENT RECORDS SEARCHED / DATA CURRENCY TRACKING

Federal ERNS list

ERNS: Emergency Response Notification System

Emergency Response Notification System. ERNS records and stores information on reported releases of oil and hazardous substances.

Date of Government Version: 09/13/2021

Date Data Arrived at EDR: 09/21/2021

Date Made Active in Reports: 12/15/2021

Number of Days to Update: 85

Source: National Response Center, United States Coast Guard

Telephone: 202-267-2180

Last EDR Contact: 12/16/2021

Next Scheduled EDR Contact: 04/04/2022

Data Release Frequency: Quarterly

Lists of state- and tribal hazardous waste facilities

SHWS: Inventory of Hazardous Disposal Sites

State Hazardous Waste Sites. State hazardous waste site records are the states' equivalent to CERCLIS. These sites may or may not already be listed on the federal CERCLIS list. Priority sites planned for cleanup using state funds (state equivalent of Superfund) are identified along with sites where cleanup will be paid for by potentially responsible parties. Available information varies by state.

Date of Government Version: 04/23/2010

Date Data Arrived at EDR: 04/23/2010

Date Made Active in Reports: 05/25/2010

Number of Days to Update: 32

Source: Department of Energy & Environmental Protection

Telephone: 860-424-3705

Last EDR Contact: 12/20/2021

Next Scheduled EDR Contact: 04/11/2022

Data Release Frequency: No Update Planned

SDADB: Site Discovery and Assessment Database

All sites reported to Permitting, Enforcement, and Remediation Division where it is suspected that hazardous waste may have been disposed or sites that are eligible for listing on the State Inventory of Hazardous Waste Disposal Sites.

Date of Government Version: 04/23/2010

Date Data Arrived at EDR: 04/23/2010

Date Made Active in Reports: 05/25/2010

Number of Days to Update: 32

Source: Department of Energy & Environmental Protection

Telephone: 860-424-3705

Last EDR Contact: 12/20/2021

Next Scheduled EDR Contact: 04/11/2022

Data Release Frequency: No Update Planned

Lists of state and tribal landfills and solid waste disposal facilities

SWF/LF: List of Landfills/Transfer Stations

Solid Waste Facilities/Landfill Sites. SWF/LF type records typically contain an inventory of solid waste disposal facilities or landfills in a particular state. Depending on the state, these may be active or inactive facilities or open dumps that failed to meet RCRA Subtitle D Section 4004 criteria for solid waste landfills or disposal sites.

Date of Government Version: 03/01/2021

Date Data Arrived at EDR: 04/23/2021

Date Made Active in Reports: 07/13/2021

Number of Days to Update: 81

Source: Department of Energy & Environmental Protection

Telephone: 860-424-3366

Last EDR Contact: 10/22/2021

Next Scheduled EDR Contact: 01/31/2022

Data Release Frequency: Annually

Lists of state and tribal leaking storage tanks

LUST: Leaking Underground Storage Tank List

Leaking Underground Storage Tank Incident Reports. LUST records contain an inventory of reported leaking underground storage tank incidents. Not all states maintain these records, and the information stored varies by state.

Date of Government Version: 09/27/2021

Date Data Arrived at EDR: 10/01/2021

Date Made Active in Reports: 12/16/2021

Number of Days to Update: 76

Source: Department of Energy & Environmental Protection

Telephone: 860-424-3376

Last EDR Contact: 12/21/2021

Next Scheduled EDR Contact: 04/11/2022

Data Release Frequency: Semi-Annually

GOVERNMENT RECORDS SEARCHED / DATA CURRENCY TRACKING

INDIAN LUST R5: Leaking Underground Storage Tanks on Indian Land

Leaking underground storage tanks located on Indian Land in Michigan, Minnesota and Wisconsin.

Date of Government Version: 04/06/2021	Source: EPA, Region 5
Date Data Arrived at EDR: 06/11/2021	Telephone: 312-886-7439
Date Made Active in Reports: 09/07/2021	Last EDR Contact: 11/15/2021
Number of Days to Update: 88	Next Scheduled EDR Contact: 01/31/2022
	Data Release Frequency: Varies

INDIAN LUST R9: Leaking Underground Storage Tanks on Indian Land

LUSTs on Indian land in Arizona, California, New Mexico and Nevada

Date of Government Version: 05/27/2021	Source: Environmental Protection Agency
Date Data Arrived at EDR: 06/11/2021	Telephone: 415-972-3372
Date Made Active in Reports: 09/07/2021	Last EDR Contact: 11/15/2021
Number of Days to Update: 88	Next Scheduled EDR Contact: 01/31/2022
	Data Release Frequency: Varies

INDIAN LUST R8: Leaking Underground Storage Tanks on Indian Land

LUSTs on Indian land in Colorado, Montana, North Dakota, South Dakota, Utah and Wyoming.

Date of Government Version: 05/27/2021	Source: EPA Region 8
Date Data Arrived at EDR: 06/11/2021	Telephone: 303-312-6271
Date Made Active in Reports: 09/07/2021	Last EDR Contact: 11/15/2021
Number of Days to Update: 88	Next Scheduled EDR Contact: 01/31/2022
	Data Release Frequency: Varies

INDIAN LUST R7: Leaking Underground Storage Tanks on Indian Land

LUSTs on Indian land in Iowa, Kansas, and Nebraska

Date of Government Version: 06/01/2021	Source: EPA Region 7
Date Data Arrived at EDR: 06/11/2021	Telephone: 913-551-7003
Date Made Active in Reports: 09/07/2021	Last EDR Contact: 11/15/2021
Number of Days to Update: 88	Next Scheduled EDR Contact: 01/31/2022
	Data Release Frequency: Varies

INDIAN LUST R1: Leaking Underground Storage Tanks on Indian Land

A listing of leaking underground storage tank locations on Indian Land.

Date of Government Version: 04/28/2021	Source: EPA Region 1
Date Data Arrived at EDR: 06/11/2021	Telephone: 617-918-1313
Date Made Active in Reports: 09/07/2021	Last EDR Contact: 11/15/2021
Number of Days to Update: 88	Next Scheduled EDR Contact: 01/31/2022
	Data Release Frequency: Varies

INDIAN LUST R10: Leaking Underground Storage Tanks on Indian Land

LUSTs on Indian land in Alaska, Idaho, Oregon and Washington.

Date of Government Version: 04/27/2021	Source: EPA Region 10
Date Data Arrived at EDR: 06/11/2021	Telephone: 206-553-2857
Date Made Active in Reports: 09/07/2021	Last EDR Contact: 11/15/2021
Number of Days to Update: 88	Next Scheduled EDR Contact: 01/31/2022
	Data Release Frequency: Varies

INDIAN LUST R6: Leaking Underground Storage Tanks on Indian Land

LUSTs on Indian land in New Mexico and Oklahoma.

Date of Government Version: 05/17/2021	Source: EPA Region 6
Date Data Arrived at EDR: 06/11/2021	Telephone: 214-665-6597
Date Made Active in Reports: 09/07/2021	Last EDR Contact: 11/15/2021
Number of Days to Update: 88	Next Scheduled EDR Contact: 01/31/2022
	Data Release Frequency: Varies

GOVERNMENT RECORDS SEARCHED / DATA CURRENCY TRACKING

INDIAN LUST R4: Leaking Underground Storage Tanks on Indian Land
LUSTs on Indian land in Florida, Mississippi and North Carolina.

Date of Government Version: 05/28/2021	Source: EPA Region 4
Date Data Arrived at EDR: 06/22/2021	Telephone: 404-562-8677
Date Made Active in Reports: 09/20/2021	Last EDR Contact: 11/15/2021
Number of Days to Update: 90	Next Scheduled EDR Contact: 01/31/2022
	Data Release Frequency: Varies

Lists of state and tribal registered storage tanks

FEMA UST: Underground Storage Tank Listing

A listing of all FEMA owned underground storage tanks.

Date of Government Version: 01/29/2021	Source: FEMA
Date Data Arrived at EDR: 02/17/2021	Telephone: 202-646-5797
Date Made Active in Reports: 03/22/2021	Last EDR Contact: 12/18/2021
Number of Days to Update: 33	Next Scheduled EDR Contact: 04/18/2022
	Data Release Frequency: Varies

UST: Underground Storage Tank Data

Registered Underground Storage Tanks. UST's are regulated under Subtitle I of the Resource Conservation and Recovery Act (RCRA) and must be registered with the state department responsible for administering the UST program. Available information varies by state program.

Date of Government Version: 08/16/2021	Source: Department of Energy & Environmental Protection
Date Data Arrived at EDR: 08/23/2021	Telephone: 860-424-3376
Date Made Active in Reports: 11/15/2021	Last EDR Contact: 01/11/2022
Number of Days to Update: 84	Next Scheduled EDR Contact: 03/07/2022
	Data Release Frequency: Semi-Annually

AST: Marine Terminals and Tank Information

A listing of bulk petroleum facilities that receive petroleum by a vessel.

Date of Government Version: 07/01/2021	Source: Department of Energy & Environmental Protection
Date Data Arrived at EDR: 07/30/2021	Telephone: 860-424-3233
Date Made Active in Reports: 10/22/2021	Last EDR Contact: 11/01/2021
Number of Days to Update: 84	Next Scheduled EDR Contact: 02/14/2022
	Data Release Frequency: Varies

INDIAN UST R7: Underground Storage Tanks on Indian Land

The Indian Underground Storage Tank (UST) database provides information about underground storage tanks on Indian land in EPA Region 7 (Iowa, Kansas, Missouri, Nebraska, and 9 Tribal Nations).

Date of Government Version: 06/01/2021	Source: EPA Region 7
Date Data Arrived at EDR: 06/11/2021	Telephone: 913-551-7003
Date Made Active in Reports: 09/07/2021	Last EDR Contact: 11/15/2021
Number of Days to Update: 88	Next Scheduled EDR Contact: 01/31/2022
	Data Release Frequency: Varies

INDIAN UST R5: Underground Storage Tanks on Indian Land

The Indian Underground Storage Tank (UST) database provides information about underground storage tanks on Indian land in EPA Region 5 (Michigan, Minnesota and Wisconsin and Tribal Nations).

Date of Government Version: 04/06/2021	Source: EPA Region 5
Date Data Arrived at EDR: 06/11/2021	Telephone: 312-886-6136
Date Made Active in Reports: 09/07/2021	Last EDR Contact: 11/15/2021
Number of Days to Update: 88	Next Scheduled EDR Contact: 01/31/2022
	Data Release Frequency: Varies

GOVERNMENT RECORDS SEARCHED / DATA CURRENCY TRACKING

INDIAN UST R1: Underground Storage Tanks on Indian Land

The Indian Underground Storage Tank (UST) database provides information about underground storage tanks on Indian land in EPA Region 1 (Connecticut, Maine, Massachusetts, New Hampshire, Rhode Island, Vermont and ten Tribal Nations).

Date of Government Version: 04/28/2021	Source: EPA, Region 1
Date Data Arrived at EDR: 06/11/2021	Telephone: 617-918-1313
Date Made Active in Reports: 09/07/2021	Last EDR Contact: 11/15/2021
Number of Days to Update: 88	Next Scheduled EDR Contact: 01/31/2022
	Data Release Frequency: Varies

INDIAN UST R10: Underground Storage Tanks on Indian Land

The Indian Underground Storage Tank (UST) database provides information about underground storage tanks on Indian land in EPA Region 10 (Alaska, Idaho, Oregon, Washington, and Tribal Nations).

Date of Government Version: 04/27/2021	Source: EPA Region 10
Date Data Arrived at EDR: 06/11/2021	Telephone: 206-553-2857
Date Made Active in Reports: 09/07/2021	Last EDR Contact: 11/15/2021
Number of Days to Update: 88	Next Scheduled EDR Contact: 01/31/2022
	Data Release Frequency: Varies

INDIAN UST R4: Underground Storage Tanks on Indian Land

The Indian Underground Storage Tank (UST) database provides information about underground storage tanks on Indian land in EPA Region 4 (Alabama, Florida, Georgia, Kentucky, Mississippi, North Carolina, South Carolina, Tennessee and Tribal Nations)

Date of Government Version: 05/28/2021	Source: EPA Region 4
Date Data Arrived at EDR: 06/22/2021	Telephone: 404-562-9424
Date Made Active in Reports: 09/20/2021	Last EDR Contact: 11/15/2021
Number of Days to Update: 90	Next Scheduled EDR Contact: 01/31/2022
	Data Release Frequency: Varies

INDIAN UST R9: Underground Storage Tanks on Indian Land

The Indian Underground Storage Tank (UST) database provides information about underground storage tanks on Indian land in EPA Region 9 (Arizona, California, Hawaii, Nevada, the Pacific Islands, and Tribal Nations).

Date of Government Version: 05/27/2021	Source: EPA Region 9
Date Data Arrived at EDR: 06/11/2021	Telephone: 415-972-3368
Date Made Active in Reports: 09/07/2021	Last EDR Contact: 11/15/2021
Number of Days to Update: 88	Next Scheduled EDR Contact: 01/31/2022
	Data Release Frequency: Varies

INDIAN UST R6: Underground Storage Tanks on Indian Land

The Indian Underground Storage Tank (UST) database provides information about underground storage tanks on Indian land in EPA Region 6 (Louisiana, Arkansas, Oklahoma, New Mexico, Texas and 65 Tribes).

Date of Government Version: 05/17/2021	Source: EPA Region 6
Date Data Arrived at EDR: 06/11/2021	Telephone: 214-665-7591
Date Made Active in Reports: 09/07/2021	Last EDR Contact: 11/15/2021
Number of Days to Update: 88	Next Scheduled EDR Contact: 01/31/2022
	Data Release Frequency: Varies

INDIAN UST R8: Underground Storage Tanks on Indian Land

The Indian Underground Storage Tank (UST) database provides information about underground storage tanks on Indian land in EPA Region 8 (Colorado, Montana, North Dakota, South Dakota, Utah, Wyoming and 27 Tribal Nations).

Date of Government Version: 05/27/2021	Source: EPA Region 8
Date Data Arrived at EDR: 06/11/2021	Telephone: 303-312-6137
Date Made Active in Reports: 09/07/2021	Last EDR Contact: 11/15/2021
Number of Days to Update: 88	Next Scheduled EDR Contact: 01/31/2022
	Data Release Frequency: Varies

GOVERNMENT RECORDS SEARCHED / DATA CURRENCY TRACKING

State and tribal institutional control / engineering control registries

ENG CONTROLS: Engineering Controls Listing

An Engineered Control is a permanent physical structure designed to safely isolate pollutants which would otherwise not comply with the self-implementing remedial options allowed in the Connecticut Remediation Standard Regulations (RSRs). The ECGD includes a description of what is eligible to be considered as an Engineered Control under section 22a-133k-2(f)(2) of the RSRs, a description of the information necessary for the preparation of complete and approvable applications, a step-by-step outline of the review and approval process, and supplemental resources provided in the appendices.

Date of Government Version: 03/03/2021	Source: Department of Energy & Environmental Protection
Date Data Arrived at EDR: 05/07/2021	Telephone: 860-424-3000
Date Made Active in Reports: 07/23/2021	Last EDR Contact: 11/04/2021
Number of Days to Update: 77	Next Scheduled EDR Contact: 02/14/2022
	Data Release Frequency: Varies

AUL: ELUR Sites

Environmental Land Use Restriction sites.

Date of Government Version: 11/05/2021	Source: Department of Energy & Environmental Protection
Date Data Arrived at EDR: 11/05/2021	Telephone: 860-424-3912
Date Made Active in Reports: 11/09/2021	Last EDR Contact: 11/01/2021
Number of Days to Update: 4	Next Scheduled EDR Contact: 02/14/2022
	Data Release Frequency: Varies

Lists of state and tribal voluntary cleanup sites

INDIAN VCP R7: Voluntary Cleanup Priority Listing

A listing of voluntary cleanup priority sites located on Indian Land located in Region 7.

Date of Government Version: 03/20/2008	Source: EPA, Region 7
Date Data Arrived at EDR: 04/22/2008	Telephone: 913-551-7365
Date Made Active in Reports: 05/19/2008	Last EDR Contact: 07/08/2021
Number of Days to Update: 27	Next Scheduled EDR Contact: 07/20/2009
	Data Release Frequency: Varies

INDIAN VCP R1: Voluntary Cleanup Priority Listing

A listing of voluntary cleanup priority sites located on Indian Land located in Region 1.

Date of Government Version: 07/27/2015	Source: EPA, Region 1
Date Data Arrived at EDR: 09/29/2015	Telephone: 617-918-1102
Date Made Active in Reports: 02/18/2016	Last EDR Contact: 12/14/2021
Number of Days to Update: 142	Next Scheduled EDR Contact: 04/04/2022
	Data Release Frequency: Varies

VCP: Voluntary Remediation Sites

Sites involved in the Voluntary Remediation Program.

Date of Government Version: 11/05/2021	Source: Department of Energy & Environmental Protection
Date Data Arrived at EDR: 11/05/2021	Telephone: 860-424-3705
Date Made Active in Reports: 11/09/2021	Last EDR Contact: 11/01/2021
Number of Days to Update: 4	Next Scheduled EDR Contact: 02/14/2022
	Data Release Frequency: Varies

Lists of state and tribal brownfield sites

BROWNFIELDS: Brownfields Inventory

CBRA has identified over 200 brownfield sites eligible for redevelopment. In most cases these are prime properties for commercial or industrial use. CBRA's grants, assistance and financing lower the financial risks and eliminate the legal, regulatory and environmental risks of redevelopment.

GOVERNMENT RECORDS SEARCHED / DATA CURRENCY TRACKING

Date of Government Version: 01/31/2021
Date Data Arrived at EDR: 06/10/2021
Date Made Active in Reports: 09/02/2021
Number of Days to Update: 84

Source: Connecticut Brownfields Redevelopment Authority
Telephone: 860-258-7833
Last EDR Contact: 12/02/2021
Next Scheduled EDR Contact: 03/28/2022
Data Release Frequency: No Update Planned

BROWNFIELDS 2: Brownfields Inventory

A brownfield site is generally defined as "real property, the expansion, redevelopment, or reuse of which may be complicated by the presence or potential presence of a hazardous substance, pollutant or contaminant?"

Date of Government Version: 08/03/2017
Date Data Arrived at EDR: 09/20/2017
Date Made Active in Reports: 09/26/2017
Number of Days to Update: 6

Source: Department of Energy & Environmental Protection
Telephone: 860-424-3705
Last EDR Contact: 12/17/2021
Next Scheduled EDR Contact: 03/28/2022
Data Release Frequency: Varies

ADDITIONAL ENVIRONMENTAL RECORDS

Local Brownfield lists

US BROWNFIELDS: A Listing of Brownfields Sites

Brownfields are real property, the expansion, redevelopment, or reuse of which may be complicated by the presence or potential presence of a hazardous substance, pollutant, or contaminant. Cleaning up and reinvesting in these properties takes development pressures off of undeveloped, open land, and both improves and protects the environment. Assessment, Cleanup and Redevelopment Exchange System (ACRES) stores information reported by EPA Brownfields grant recipients on brownfields properties assessed or cleaned up with grant funding as well as information on Targeted Brownfields Assessments performed by EPA Regions. A listing of ACRES Brownfield sites is obtained from Cleanups in My Community. Cleanups in My Community provides information on Brownfields properties for which information is reported back to EPA, as well as areas served by Brownfields grant programs.

Date of Government Version: 06/10/2021
Date Data Arrived at EDR: 06/10/2021
Date Made Active in Reports: 08/17/2021
Number of Days to Update: 68

Source: Environmental Protection Agency
Telephone: 202-566-2777
Last EDR Contact: 12/08/2021
Next Scheduled EDR Contact: 03/28/2022
Data Release Frequency: Semi-Annually

Local Lists of Landfill / Solid Waste Disposal Sites

SWRCY: Recycling Facilities

A listing of recycling facilities.

Date of Government Version: 09/07/2021
Date Data Arrived at EDR: 09/17/2021
Date Made Active in Reports: 12/01/2021
Number of Days to Update: 75

Source: Department of Energy & Environmental Protection
Telephone: 860-424-3223
Last EDR Contact: 12/02/2021
Next Scheduled EDR Contact: 03/21/2022
Data Release Frequency: Varies

INDIAN ODI: Report on the Status of Open Dumps on Indian Lands

Location of open dumps on Indian land.

Date of Government Version: 12/31/1998
Date Data Arrived at EDR: 12/03/2007
Date Made Active in Reports: 01/24/2008
Number of Days to Update: 52

Source: Environmental Protection Agency
Telephone: 703-308-8245
Last EDR Contact: 10/22/2021
Next Scheduled EDR Contact: 02/07/2022
Data Release Frequency: Varies

ODI: Open Dump Inventory

An open dump is defined as a disposal facility that does not comply with one or more of the Part 257 or Part 258 Subtitle D Criteria.

GOVERNMENT RECORDS SEARCHED / DATA CURRENCY TRACKING

Date of Government Version: 06/30/1985
Date Data Arrived at EDR: 08/09/2004
Date Made Active in Reports: 09/17/2004
Number of Days to Update: 39

Source: Environmental Protection Agency
Telephone: 800-424-9346
Last EDR Contact: 06/09/2004
Next Scheduled EDR Contact: N/A
Data Release Frequency: No Update Planned

DEBRIS REGION 9: Torres Martinez Reservation Illegal Dump Site Locations

A listing of illegal dump sites location on the Torres Martinez Indian Reservation located in eastern Riverside County and northern Imperial County, California.

Date of Government Version: 01/12/2009
Date Data Arrived at EDR: 05/07/2009
Date Made Active in Reports: 09/21/2009
Number of Days to Update: 137

Source: EPA, Region 9
Telephone: 415-947-4219
Last EDR Contact: 01/13/2022
Next Scheduled EDR Contact: 05/02/2022
Data Release Frequency: No Update Planned

IHS OPEN DUMPS: Open Dumps on Indian Land

A listing of all open dumps located on Indian Land in the United States.

Date of Government Version: 04/01/2014
Date Data Arrived at EDR: 08/06/2014
Date Made Active in Reports: 01/29/2015
Number of Days to Update: 176

Source: Department of Health & Human Services, Indian Health Service
Telephone: 301-443-1452
Last EDR Contact: 10/28/2021
Next Scheduled EDR Contact: 02/07/2022
Data Release Frequency: Varies

Local Lists of Hazardous waste / Contaminated Sites

US HIST CDL: National Clandestine Laboratory Register

A listing of clandestine drug lab locations that have been removed from the DEAs National Clandestine Laboratory Register.

Date of Government Version: 05/18/2021
Date Data Arrived at EDR: 05/18/2021
Date Made Active in Reports: 08/03/2021
Number of Days to Update: 77

Source: Drug Enforcement Administration
Telephone: 202-307-1000
Last EDR Contact: 11/16/2021
Next Scheduled EDR Contact: 03/07/2022
Data Release Frequency: No Update Planned

CDL: Clandestine Drug Lab Listing

A listing of clandestine drug lab locations included in the Spills database.

Date of Government Version: 09/14/2021
Date Data Arrived at EDR: 09/28/2021
Date Made Active in Reports: 12/16/2021
Number of Days to Update: 79

Source: Department of Energy & Environmental Protection
Telephone: 860-424-3361
Last EDR Contact: 12/21/2021
Next Scheduled EDR Contact: 04/11/2022
Data Release Frequency: Quarterly

US CDL: Clandestine Drug Labs

A listing of clandestine drug lab locations. The U.S. Department of Justice ("the Department") provides this web site as a public service. It contains addresses of some locations where law enforcement agencies reported they found chemicals or other items that indicated the presence of either clandestine drug laboratories or dumpsites. In most cases, the source of the entries is not the Department, and the Department has not verified the entry and does not guarantee its accuracy. Members of the public must verify the accuracy of all entries by, for example, contacting local law enforcement and local health departments.

Date of Government Version: 05/18/2021
Date Data Arrived at EDR: 05/18/2021
Date Made Active in Reports: 08/03/2021
Number of Days to Update: 77

Source: Drug Enforcement Administration
Telephone: 202-307-1000
Last EDR Contact: 11/16/2021
Next Scheduled EDR Contact: 03/07/2022
Data Release Frequency: Quarterly

Local Land Records

GOVERNMENT RECORDS SEARCHED / DATA CURRENCY TRACKING

CT PROPERTY: Property Transfer Filings

A listing of sites that meet the definition of a hazardous waste establishment. They can be generators, dry cleaners, furniture strippers, etc. These sites have been sold to another owner.

Date of Government Version: 11/05/2021	Source: Department of Energy & Environmental Protection
Date Data Arrived at EDR: 11/05/2021	Telephone: 860-424-3705
Date Made Active in Reports: 11/09/2021	Last EDR Contact: 11/01/2021
Number of Days to Update: 4	Next Scheduled EDR Contact: 02/14/2022
	Data Release Frequency: Semi-Annually

LIENS: Environmental Liens Listing

A listing of environmental liens placed by the Cost Recovery Program.

Date of Government Version: 02/11/2019	Source: Department of Energy & Environmental Protection
Date Data Arrived at EDR: 02/19/2019	Telephone: 860-424-3120
Date Made Active in Reports: 03/04/2019	Last EDR Contact: 11/08/2021
Number of Days to Update: 13	Next Scheduled EDR Contact: 02/21/2022
	Data Release Frequency: Varies

LIENS 2: CERCLA Lien Information

A Federal CERCLA ('Superfund') lien can exist by operation of law at any site or property at which EPA has spent Superfund monies. These monies are spent to investigate and address releases and threatened releases of contamination. CERCLIS provides information as to the identity of these sites and properties.

Date of Government Version: 10/20/2021	Source: Environmental Protection Agency
Date Data Arrived at EDR: 11/05/2021	Telephone: 202-564-6023
Date Made Active in Reports: 11/29/2021	Last EDR Contact: 01/13/2022
Number of Days to Update: 24	Next Scheduled EDR Contact: 04/11/2022
	Data Release Frequency: Semi-Annually

Records of Emergency Release Reports

HMIRS: Hazardous Materials Information Reporting System

Hazardous Materials Incident Report System. HMIRS contains hazardous material spill incidents reported to DOT.

Date of Government Version: 09/12/2021	Source: U.S. Department of Transportation
Date Data Arrived at EDR: 09/13/2021	Telephone: 202-366-4555
Date Made Active in Reports: 09/28/2021	Last EDR Contact: 12/16/2021
Number of Days to Update: 15	Next Scheduled EDR Contact: 04/04/2022
	Data Release Frequency: Quarterly

SPILLS: Oil & Chemical Spill Database

Oil and Chemical Spill Data.

Date of Government Version: 09/14/2021	Source: Department of Energy & Environmental Protection
Date Data Arrived at EDR: 09/28/2021	Telephone: 860-424-3024
Date Made Active in Reports: 12/16/2021	Last EDR Contact: 12/21/2021
Number of Days to Update: 79	Next Scheduled EDR Contact: 04/11/2022
	Data Release Frequency: Semi-Annually

SPILLS 90: SPILLS90 data from FirstSearch

Spills 90 includes those spill and release records available exclusively from FirstSearch databases. Typically, they may include chemical, oil and/or hazardous substance spills recorded after 1990. Duplicate records that are already included in EDR incident and release records are not included in Spills 90.

Date of Government Version: 10/15/2012	Source: FirstSearch
Date Data Arrived at EDR: 01/03/2013	Telephone: N/A
Date Made Active in Reports: 02/11/2013	Last EDR Contact: 01/03/2013
Number of Days to Update: 39	Next Scheduled EDR Contact: N/A
	Data Release Frequency: No Update Planned

GOVERNMENT RECORDS SEARCHED / DATA CURRENCY TRACKING

Other Ascertainable Records

RCRA NonGen / NLR: RCRA - Non Generators / No Longer Regulated

RCRAInfo is EPA's comprehensive information system, providing access to data supporting the Resource Conservation and Recovery Act (RCRA) of 1976 and the Hazardous and Solid Waste Amendments (HSWA) of 1984. The database includes selective information on sites which generate, transport, store, treat and/or dispose of hazardous waste as defined by the Resource Conservation and Recovery Act (RCRA). Non-Generators do not presently generate hazardous waste.

Date of Government Version: 09/13/2021	Source: Environmental Protection Agency
Date Data Arrived at EDR: 09/15/2021	Telephone: (888) 372-7341
Date Made Active in Reports: 10/12/2021	Last EDR Contact: 12/17/2021
Number of Days to Update: 27	Next Scheduled EDR Contact: 04/04/2022
	Data Release Frequency: Quarterly

FUDS: Formerly Used Defense Sites

The listing includes locations of Formerly Used Defense Sites properties where the US Army Corps of Engineers is actively working or will take necessary cleanup actions.

Date of Government Version: 08/10/2021	Source: U.S. Army Corps of Engineers
Date Data Arrived at EDR: 08/17/2021	Telephone: 202-528-4285
Date Made Active in Reports: 10/22/2021	Last EDR Contact: 11/16/2021
Number of Days to Update: 66	Next Scheduled EDR Contact: 02/28/2022
	Data Release Frequency: Varies

DOD: Department of Defense Sites

This data set consists of federally owned or administered lands, administered by the Department of Defense, that have any area equal to or greater than 640 acres of the United States, Puerto Rico, and the U.S. Virgin Islands.

Date of Government Version: 12/31/2005	Source: USGS
Date Data Arrived at EDR: 11/10/2006	Telephone: 888-275-8747
Date Made Active in Reports: 01/11/2007	Last EDR Contact: 01/14/2022
Number of Days to Update: 62	Next Scheduled EDR Contact: 04/25/2022
	Data Release Frequency: Semi-Annually

FEDLAND: Federal and Indian Lands

Federally and Indian administrated lands of the United States. Lands included are administrated by: Army Corps of Engineers, Bureau of Reclamation, National Wild and Scenic River, National Wildlife Refuge, Public Domain Land, Wilderness, Wilderness Study Area, Wildlife Management Area, Bureau of Indian Affairs, Bureau of Land Management, Department of Justice, Forest Service, Fish and Wildlife Service, National Park Service.

Date of Government Version: 04/02/2018	Source: U.S. Geological Survey
Date Data Arrived at EDR: 04/11/2018	Telephone: 888-275-8747
Date Made Active in Reports: 11/06/2019	Last EDR Contact: 01/07/2022
Number of Days to Update: 574	Next Scheduled EDR Contact: 04/18/2022
	Data Release Frequency: N/A

SCRD DRYCLEANERS: State Coalition for Remediation of Drycleaners Listing

The State Coalition for Remediation of Drycleaners was established in 1998, with support from the U.S. EPA Office of Superfund Remediation and Technology Innovation. It is comprised of representatives of states with established drycleaner remediation programs. Currently the member states are Alabama, Connecticut, Florida, Illinois, Kansas, Minnesota, Missouri, North Carolina, Oregon, South Carolina, Tennessee, Texas, and Wisconsin.

Date of Government Version: 01/01/2017	Source: Environmental Protection Agency
Date Data Arrived at EDR: 02/03/2017	Telephone: 615-532-8599
Date Made Active in Reports: 04/07/2017	Last EDR Contact: 11/08/2021
Number of Days to Update: 63	Next Scheduled EDR Contact: 02/21/2022
	Data Release Frequency: Varies

GOVERNMENT RECORDS SEARCHED / DATA CURRENCY TRACKING

US FIN ASSUR: Financial Assurance Information

All owners and operators of facilities that treat, store, or dispose of hazardous waste are required to provide proof that they will have sufficient funds to pay for the clean up, closure, and post-closure care of their facilities.

Date of Government Version: 09/13/2021	Source: Environmental Protection Agency
Date Data Arrived at EDR: 09/15/2021	Telephone: 202-566-1917
Date Made Active in Reports: 09/28/2021	Last EDR Contact: 12/17/2021
Number of Days to Update: 13	Next Scheduled EDR Contact: 04/04/2022
	Data Release Frequency: Quarterly

EPA WATCH LIST: EPA WATCH LIST

EPA maintains a "Watch List" to facilitate dialogue between EPA, state and local environmental agencies on enforcement matters relating to facilities with alleged violations identified as either significant or high priority. Being on the Watch List does not mean that the facility has actually violated the law only that an investigation by EPA or a state or local environmental agency has led those organizations to allege that an unproven violation has in fact occurred. Being on the Watch List does not represent a higher level of concern regarding the alleged violations that were detected, but instead indicates cases requiring additional dialogue between EPA, state and local agencies - primarily because of the length of time the alleged violation has gone unaddressed or unresolved.

Date of Government Version: 08/30/2013	Source: Environmental Protection Agency
Date Data Arrived at EDR: 03/21/2014	Telephone: 617-520-3000
Date Made Active in Reports: 06/17/2014	Last EDR Contact: 11/01/2021
Number of Days to Update: 88	Next Scheduled EDR Contact: 02/14/2022
	Data Release Frequency: Quarterly

2020 COR ACTION: 2020 Corrective Action Program List

The EPA has set ambitious goals for the RCRA Corrective Action program by creating the 2020 Corrective Action Universe. This RCRA cleanup baseline includes facilities expected to need corrective action. The 2020 universe contains a wide variety of sites. Some properties are heavily contaminated while others were contaminated but have since been cleaned up. Still others have not been fully investigated yet, and may require little or no remediation. Inclusion in the 2020 Universe does not necessarily imply failure on the part of a facility to meet its RCRA obligations.

Date of Government Version: 09/30/2017	Source: Environmental Protection Agency
Date Data Arrived at EDR: 05/08/2018	Telephone: 703-308-4044
Date Made Active in Reports: 07/20/2018	Last EDR Contact: 11/05/2021
Number of Days to Update: 73	Next Scheduled EDR Contact: 02/14/2022
	Data Release Frequency: Varies

TSCA: Toxic Substances Control Act

Toxic Substances Control Act. TSCA identifies manufacturers and importers of chemical substances included on the TSCA Chemical Substance Inventory list. It includes data on the production volume of these substances by plant site.

Date of Government Version: 12/31/2016	Source: EPA
Date Data Arrived at EDR: 06/17/2020	Telephone: 202-260-5521
Date Made Active in Reports: 09/10/2020	Last EDR Contact: 12/17/2021
Number of Days to Update: 85	Next Scheduled EDR Contact: 03/28/2022
	Data Release Frequency: Every 4 Years

TRIS: Toxic Chemical Release Inventory System

Toxic Release Inventory System. TRIS identifies facilities which release toxic chemicals to the air, water and land in reportable quantities under SARA Title III Section 313.

Date of Government Version: 12/31/2018	Source: EPA
Date Data Arrived at EDR: 08/14/2020	Telephone: 202-566-0250
Date Made Active in Reports: 11/04/2020	Last EDR Contact: 11/16/2021
Number of Days to Update: 82	Next Scheduled EDR Contact: 02/28/2022
	Data Release Frequency: Annually

GOVERNMENT RECORDS SEARCHED / DATA CURRENCY TRACKING

SSTS: Section 7 Tracking Systems

Section 7 of the Federal Insecticide, Fungicide and Rodenticide Act, as amended (92 Stat. 829) requires all registered pesticide-producing establishments to submit a report to the Environmental Protection Agency by March 1st each year. Each establishment must report the types and amounts of pesticides, active ingredients and devices being produced, and those having been produced and sold or distributed in the past year.

Date of Government Version: 10/18/2021	Source: EPA
Date Data Arrived at EDR: 10/20/2021	Telephone: 202-564-4203
Date Made Active in Reports: 01/10/2022	Last EDR Contact: 10/20/2021
Number of Days to Update: 82	Next Scheduled EDR Contact: 01/31/2022
	Data Release Frequency: Annually

ROD: Records Of Decision

Record of Decision. ROD documents mandate a permanent remedy at an NPL (Superfund) site containing technical and health information to aid in the cleanup.

Date of Government Version: 10/20/2021	Source: EPA
Date Data Arrived at EDR: 11/05/2021	Telephone: 703-416-0223
Date Made Active in Reports: 11/29/2021	Last EDR Contact: 12/01/2021
Number of Days to Update: 24	Next Scheduled EDR Contact: 03/14/2022
	Data Release Frequency: Annually

RMP: Risk Management Plans

When Congress passed the Clean Air Act Amendments of 1990, it required EPA to publish regulations and guidance for chemical accident prevention at facilities using extremely hazardous substances. The Risk Management Program Rule (RMP Rule) was written to implement Section 112(r) of these amendments. The rule, which built upon existing industry codes and standards, requires companies of all sizes that use certain flammable and toxic substances to develop a Risk Management Program, which includes a(n): Hazard assessment that details the potential effects of an accidental release, an accident history of the last five years, and an evaluation of worst-case and alternative accidental releases; Prevention program that includes safety precautions and maintenance, monitoring, and employee training measures; and Emergency response program that spells out emergency health care, employee training measures and procedures for informing the public and response agencies (e.g the fire department) should an accident occur.

Date of Government Version: 10/20/2021	Source: Environmental Protection Agency
Date Data Arrived at EDR: 11/05/2021	Telephone: 202-564-8600
Date Made Active in Reports: 11/12/2021	Last EDR Contact: 10/18/2021
Number of Days to Update: 7	Next Scheduled EDR Contact: 01/31/2022
	Data Release Frequency: Varies

RAATS: RCRA Administrative Action Tracking System

RCRA Administration Action Tracking System. RAATS contains records based on enforcement actions issued under RCRA pertaining to major violators and includes administrative and civil actions brought by the EPA. For administration actions after September 30, 1995, data entry in the RAATS database was discontinued. EPA will retain a copy of the database for historical records. It was necessary to terminate RAATS because a decrease in agency resources made it impossible to continue to update the information contained in the database.

Date of Government Version: 04/17/1995	Source: EPA
Date Data Arrived at EDR: 07/03/1995	Telephone: 202-564-4104
Date Made Active in Reports: 08/07/1995	Last EDR Contact: 06/02/2008
Number of Days to Update: 35	Next Scheduled EDR Contact: 09/01/2008
	Data Release Frequency: No Update Planned

PRP: Potentially Responsible Parties

A listing of verified Potentially Responsible Parties

Date of Government Version: 10/20/2021	Source: EPA
Date Data Arrived at EDR: 11/05/2021	Telephone: 202-564-6023
Date Made Active in Reports: 12/15/2021	Last EDR Contact: 01/13/2022
Number of Days to Update: 40	Next Scheduled EDR Contact: 02/14/2022
	Data Release Frequency: Quarterly

GOVERNMENT RECORDS SEARCHED / DATA CURRENCY TRACKING

PADS: PCB Activity Database System

PCB Activity Database. PADS Identifies generators, transporters, commercial storers and/or brokers and disposers of PCB's who are required to notify the EPA of such activities.

Date of Government Version: 11/19/2020	Source: EPA
Date Data Arrived at EDR: 01/08/2021	Telephone: 202-566-0500
Date Made Active in Reports: 03/22/2021	Last EDR Contact: 01/07/2022
Number of Days to Update: 73	Next Scheduled EDR Contact: 04/18/2022
	Data Release Frequency: Annually

ICIS: Integrated Compliance Information System

The Integrated Compliance Information System (ICIS) supports the information needs of the national enforcement and compliance program as well as the unique needs of the National Pollutant Discharge Elimination System (NPDES) program.

Date of Government Version: 11/18/2016	Source: Environmental Protection Agency
Date Data Arrived at EDR: 11/23/2016	Telephone: 202-564-2501
Date Made Active in Reports: 02/10/2017	Last EDR Contact: 12/29/2021
Number of Days to Update: 79	Next Scheduled EDR Contact: 04/18/2022
	Data Release Frequency: Quarterly

FTTS: FIFRA/ TSCA Tracking System - FIFRA (Federal Insecticide, Fungicide, & Rodenticide Act)/TSCA (Toxic Substances Control Act)

FTTS tracks administrative cases and pesticide enforcement actions and compliance activities related to FIFRA, TSCA and EPCRA (Emergency Planning and Community Right-to-Know Act). To maintain currency, EDR contacts the Agency on a quarterly basis.

Date of Government Version: 04/09/2009	Source: EPA/Office of Prevention, Pesticides and Toxic Substances
Date Data Arrived at EDR: 04/16/2009	Telephone: 202-566-1667
Date Made Active in Reports: 05/11/2009	Last EDR Contact: 08/18/2017
Number of Days to Update: 25	Next Scheduled EDR Contact: 12/04/2017
	Data Release Frequency: No Update Planned

FTTS INSP: FIFRA/ TSCA Tracking System - FIFRA (Federal Insecticide, Fungicide, & Rodenticide Act)/TSCA (Toxic Substances Control Act)

A listing of FIFRA/TSCA Tracking System (FTTS) inspections and enforcements.

Date of Government Version: 04/09/2009	Source: EPA
Date Data Arrived at EDR: 04/16/2009	Telephone: 202-566-1667
Date Made Active in Reports: 05/11/2009	Last EDR Contact: 08/18/2017
Number of Days to Update: 25	Next Scheduled EDR Contact: 12/04/2017
	Data Release Frequency: No Update Planned

MLTS: Material Licensing Tracking System

MLTS is maintained by the Nuclear Regulatory Commission and contains a list of approximately 8,100 sites which possess or use radioactive materials and which are subject to NRC licensing requirements. To maintain currency, EDR contacts the Agency on a quarterly basis.

Date of Government Version: 07/29/2021	Source: Nuclear Regulatory Commission
Date Data Arrived at EDR: 08/24/2021	Telephone: 301-415-7169
Date Made Active in Reports: 11/19/2021	Last EDR Contact: 10/18/2021
Number of Days to Update: 87	Next Scheduled EDR Contact: 01/31/2022
	Data Release Frequency: Quarterly

COAL ASH DOE: Steam-Electric Plant Operation Data

A listing of power plants that store ash in surface ponds.

Date of Government Version: 12/31/2019	Source: Department of Energy
Date Data Arrived at EDR: 12/01/2020	Telephone: 202-586-8719
Date Made Active in Reports: 02/09/2021	Last EDR Contact: 11/30/2021
Number of Days to Update: 70	Next Scheduled EDR Contact: 03/14/2022
	Data Release Frequency: Varies

GOVERNMENT RECORDS SEARCHED / DATA CURRENCY TRACKING

COAL ASH EPA: Coal Combustion Residues Surface Impoundments List

A listing of coal combustion residues surface impoundments with high hazard potential ratings.

Date of Government Version: 01/12/2017	Source: Environmental Protection Agency
Date Data Arrived at EDR: 03/05/2019	Telephone: N/A
Date Made Active in Reports: 11/11/2019	Last EDR Contact: 12/02/2021
Number of Days to Update: 251	Next Scheduled EDR Contact: 03/14/2022
	Data Release Frequency: Varies

PCB TRANSFORMER: PCB Transformer Registration Database

The database of PCB transformer registrations that includes all PCB registration submittals.

Date of Government Version: 09/13/2019	Source: Environmental Protection Agency
Date Data Arrived at EDR: 11/06/2019	Telephone: 202-566-0517
Date Made Active in Reports: 02/10/2020	Last EDR Contact: 11/05/2021
Number of Days to Update: 96	Next Scheduled EDR Contact: 02/14/2022
	Data Release Frequency: Varies

RADINFO: Radiation Information Database

The Radiation Information Database (RADINFO) contains information about facilities that are regulated by U.S. Environmental Protection Agency (EPA) regulations for radiation and radioactivity.

Date of Government Version: 07/01/2019	Source: Environmental Protection Agency
Date Data Arrived at EDR: 07/01/2019	Telephone: 202-343-9775
Date Made Active in Reports: 09/23/2019	Last EDR Contact: 12/27/2021
Number of Days to Update: 84	Next Scheduled EDR Contact: 04/11/2022
	Data Release Frequency: Quarterly

HIST FTTS: FIFRA/TSCA Tracking System Administrative Case Listing

A complete administrative case listing from the FIFRA/TSCA Tracking System (FTTS) for all ten EPA regions. The information was obtained from the National Compliance Database (NCDB). NCDB supports the implementation of FIFRA (Federal Insecticide, Fungicide, and Rodenticide Act) and TSCA (Toxic Substances Control Act). Some EPA regions are now closing out records. Because of that, and the fact that some EPA regions are not providing EPA Headquarters with updated records, it was decided to create a HIST FTTS database. It included records that may not be included in the newer FTTS database updates. This database is no longer updated.

Date of Government Version: 10/19/2006	Source: Environmental Protection Agency
Date Data Arrived at EDR: 03/01/2007	Telephone: 202-564-2501
Date Made Active in Reports: 04/10/2007	Last EDR Contact: 12/17/2007
Number of Days to Update: 40	Next Scheduled EDR Contact: 03/17/2008
	Data Release Frequency: No Update Planned

HIST FTTS INSP: FIFRA/TSCA Tracking System Inspection & Enforcement Case Listing

A complete inspection and enforcement case listing from the FIFRA/TSCA Tracking System (FTTS) for all ten EPA regions. The information was obtained from the National Compliance Database (NCDB). NCDB supports the implementation of FIFRA (Federal Insecticide, Fungicide, and Rodenticide Act) and TSCA (Toxic Substances Control Act). Some EPA regions are now closing out records. Because of that, and the fact that some EPA regions are not providing EPA Headquarters with updated records, it was decided to create a HIST FTTS database. It included records that may not be included in the newer FTTS database updates. This database is no longer updated.

Date of Government Version: 10/19/2006	Source: Environmental Protection Agency
Date Data Arrived at EDR: 03/01/2007	Telephone: 202-564-2501
Date Made Active in Reports: 04/10/2007	Last EDR Contact: 12/17/2008
Number of Days to Update: 40	Next Scheduled EDR Contact: 03/17/2008
	Data Release Frequency: No Update Planned

DOT OPS: Incident and Accident Data

Department of Transportation, Office of Pipeline Safety Incident and Accident data.

GOVERNMENT RECORDS SEARCHED / DATA CURRENCY TRACKING

Date of Government Version: 01/02/2020
Date Data Arrived at EDR: 01/28/2020
Date Made Active in Reports: 04/17/2020
Number of Days to Update: 80

Source: Department of Transportation, Office of Pipeline Safety
Telephone: 202-366-4595
Last EDR Contact: 10/26/2021
Next Scheduled EDR Contact: 02/07/2022
Data Release Frequency: Quarterly

CONSENT: Superfund (CERCLA) Consent Decrees

Major legal settlements that establish responsibility and standards for cleanup at NPL (Superfund) sites. Released periodically by United States District Courts after settlement by parties to litigation matters.

Date of Government Version: 09/30/2021
Date Data Arrived at EDR: 10/13/2021
Date Made Active in Reports: 01/10/2022
Number of Days to Update: 89

Source: Department of Justice, Consent Decree Library
Telephone: Varies
Last EDR Contact: 01/03/2022
Next Scheduled EDR Contact: 04/18/2022
Data Release Frequency: Varies

BRS: Biennial Reporting System

The Biennial Reporting System is a national system administered by the EPA that collects data on the generation and management of hazardous waste. BRS captures detailed data from two groups: Large Quantity Generators (LQG) and Treatment, Storage, and Disposal Facilities.

Date of Government Version: 12/31/2019
Date Data Arrived at EDR: 09/15/2021
Date Made Active in Reports: 12/14/2021
Number of Days to Update: 90

Source: EPA/NTIS
Telephone: 800-424-9346
Last EDR Contact: 12/17/2021
Next Scheduled EDR Contact: 04/04/2022
Data Release Frequency: Biennially

INDIAN RESERV: Indian Reservations

This map layer portrays Indian administered lands of the United States that have any area equal to or greater than 640 acres.

Date of Government Version: 12/31/2014
Date Data Arrived at EDR: 07/14/2015
Date Made Active in Reports: 01/10/2017
Number of Days to Update: 546

Source: USGS
Telephone: 202-208-3710
Last EDR Contact: 01/04/2022
Next Scheduled EDR Contact: 04/18/2022
Data Release Frequency: Semi-Annually

FUSRAP: Formerly Utilized Sites Remedial Action Program

DOE established the Formerly Utilized Sites Remedial Action Program (FUSRAP) in 1974 to remediate sites where radioactive contamination remained from Manhattan Project and early U.S. Atomic Energy Commission (AEC) operations.

Date of Government Version: 07/26/2021
Date Data Arrived at EDR: 07/27/2021
Date Made Active in Reports: 10/22/2021
Number of Days to Update: 87

Source: Department of Energy
Telephone: 202-586-3559
Last EDR Contact: 11/01/2021
Next Scheduled EDR Contact: 02/14/2022
Data Release Frequency: Varies

UMTRA: Uranium Mill Tailings Sites

Uranium ore was mined by private companies for federal government use in national defense programs. When the mills shut down, large piles of the sand-like material (mill tailings) remain after uranium has been extracted from the ore. Levels of human exposure to radioactive materials from the piles are low; however, in some cases tailings were used as construction materials before the potential health hazards of the tailings were recognized.

Date of Government Version: 08/30/2019
Date Data Arrived at EDR: 11/15/2019
Date Made Active in Reports: 01/28/2020
Number of Days to Update: 74

Source: Department of Energy
Telephone: 505-845-0011
Last EDR Contact: 12/09/2021
Next Scheduled EDR Contact: 02/28/2022
Data Release Frequency: Varies

GOVERNMENT RECORDS SEARCHED / DATA CURRENCY TRACKING

LEAD SMELTER 1: Lead Smelter Sites

A listing of former lead smelter site locations.

Date of Government Version: 10/20/2021	Source: Environmental Protection Agency
Date Data Arrived at EDR: 11/05/2021	Telephone: 703-603-8787
Date Made Active in Reports: 11/29/2021	Last EDR Contact: 01/13/2022
Number of Days to Update: 24	Next Scheduled EDR Contact: 04/11/2022
	Data Release Frequency: Varies

LEAD SMELTER 2: Lead Smelter Sites

A list of several hundred sites in the U.S. where secondary lead smelting was done from 1931 and 1964. These sites may pose a threat to public health through ingestion or inhalation of contaminated soil or dust

Date of Government Version: 04/05/2001	Source: American Journal of Public Health
Date Data Arrived at EDR: 10/27/2010	Telephone: 703-305-6451
Date Made Active in Reports: 12/02/2010	Last EDR Contact: 12/02/2009
Number of Days to Update: 36	Next Scheduled EDR Contact: N/A
	Data Release Frequency: No Update Planned

US AIRS (AFS): Aerometric Information Retrieval System Facility Subsystem (AFS)

The database is a sub-system of Aerometric Information Retrieval System (AIRS). AFS contains compliance data on air pollution point sources regulated by the U.S. EPA and/or state and local air regulatory agencies. This information comes from source reports by various stationary sources of air pollution, such as electric power plants, steel mills, factories, and universities, and provides information about the air pollutants they produce. Action, air program, air program pollutant, and general level plant data. It is used to track emissions and compliance data from industrial plants.

Date of Government Version: 10/12/2016	Source: EPA
Date Data Arrived at EDR: 10/26/2016	Telephone: 202-564-2496
Date Made Active in Reports: 02/03/2017	Last EDR Contact: 09/26/2017
Number of Days to Update: 100	Next Scheduled EDR Contact: 01/08/2018
	Data Release Frequency: Annually

US AIRS MINOR: Air Facility System Data

A listing of minor source facilities.

Date of Government Version: 10/12/2016	Source: EPA
Date Data Arrived at EDR: 10/26/2016	Telephone: 202-564-2496
Date Made Active in Reports: 02/03/2017	Last EDR Contact: 09/26/2017
Number of Days to Update: 100	Next Scheduled EDR Contact: 01/08/2018
	Data Release Frequency: Annually

MINES VIOLATIONS: MSHA Violation Assessment Data

Mines violation and assessment information. Department of Labor, Mine Safety & Health Administration.

Date of Government Version: 06/30/2021	Source: DOL, Mine Safety & Health Admi
Date Data Arrived at EDR: 07/01/2021	Telephone: 202-693-9424
Date Made Active in Reports: 09/28/2021	Last EDR Contact: 12/20/2021
Number of Days to Update: 89	Next Scheduled EDR Contact: 03/14/2022
	Data Release Frequency: Quarterly

US MINES: Mines Master Index File

Contains all mine identification numbers issued for mines active or opened since 1971. The data also includes violation information.

Date of Government Version: 08/09/2021	Source: Department of Labor, Mine Safety and Health Administration
Date Data Arrived at EDR: 08/24/2021	Telephone: 303-231-5959
Date Made Active in Reports: 11/19/2021	Last EDR Contact: 11/22/2021
Number of Days to Update: 87	Next Scheduled EDR Contact: 03/07/2022
	Data Release Frequency: Semi-Annually

GOVERNMENT RECORDS SEARCHED / DATA CURRENCY TRACKING

US MINES 2: Ferrous and Nonferrous Metal Mines Database Listing

This map layer includes ferrous (ferrous metal mines are facilities that extract ferrous metals, such as iron ore or molybdenum) and nonferrous (Nonferrous metal mines are facilities that extract nonferrous metals, such as gold, silver, copper, zinc, and lead) metal mines in the United States.

Date of Government Version: 05/06/2020	Source: USGS
Date Data Arrived at EDR: 05/27/2020	Telephone: 703-648-7709
Date Made Active in Reports: 08/13/2020	Last EDR Contact: 11/22/2021
Number of Days to Update: 78	Next Scheduled EDR Contact: 03/07/2022
	Data Release Frequency: Varies

US MINES 3: Active Mines & Mineral Plants Database Listing

Active Mines and Mineral Processing Plant operations for commodities monitored by the Minerals Information Team of the USGS.

Date of Government Version: 04/14/2011	Source: USGS
Date Data Arrived at EDR: 06/08/2011	Telephone: 703-648-7709
Date Made Active in Reports: 09/13/2011	Last EDR Contact: 11/22/2021
Number of Days to Update: 97	Next Scheduled EDR Contact: 03/07/2022
	Data Release Frequency: Varies

ABANDONED MINES: Abandoned Mines

An inventory of land and water impacted by past mining (primarily coal mining) is maintained by OSMRE to provide information needed to implement the Surface Mining Control and Reclamation Act of 1977 (SMCRA). The inventory contains information on the location, type, and extent of AML impacts, as well as, information on the cost associated with the reclamation of those problems. The inventory is based upon field surveys by State, Tribal, and OSMRE program officials. It is dynamic to the extent that it is modified as new problems are identified and existing problems are reclaimed.

Date of Government Version: 09/14/2021	Source: Department of Interior
Date Data Arrived at EDR: 09/15/2021	Telephone: 202-208-2609
Date Made Active in Reports: 12/15/2021	Last EDR Contact: 12/14/2021
Number of Days to Update: 91	Next Scheduled EDR Contact: 03/21/2022
	Data Release Frequency: Quarterly

FINDS: Facility Index System/Facility Registry System

Facility Index System. FINDS contains both facility information and 'pointers' to other sources that contain more detail. EDR includes the following FINDS databases in this report: PCS (Permit Compliance System), AIRS (Aerometric Information Retrieval System), DOCKET (Enforcement Docket used to manage and track information on civil judicial enforcement cases for all environmental statutes), FURS (Federal Underground Injection Control), C-DOCKET (Criminal Docket System used to track criminal enforcement actions for all environmental statutes), FFIS (Federal Facilities Information System), STATE (State Environmental Laws and Statutes), and PADS (PCB Activity Data System).

Date of Government Version: 05/05/2021	Source: EPA
Date Data Arrived at EDR: 05/18/2021	Telephone: (617) 918-1111
Date Made Active in Reports: 08/17/2021	Last EDR Contact: 11/22/2021
Number of Days to Update: 91	Next Scheduled EDR Contact: 03/14/2022
	Data Release Frequency: Quarterly

DOCKET HWC: Hazardous Waste Compliance Docket Listing

A complete list of the Federal Agency Hazardous Waste Compliance Docket Facilities.

Date of Government Version: 05/06/2021	Source: Environmental Protection Agency
Date Data Arrived at EDR: 05/21/2021	Telephone: 202-564-0527
Date Made Active in Reports: 08/11/2021	Last EDR Contact: 11/23/2021
Number of Days to Update: 82	Next Scheduled EDR Contact: 03/07/2022
	Data Release Frequency: Varies

UXO: Unexploded Ordnance Sites

A listing of unexploded ordnance site locations

GOVERNMENT RECORDS SEARCHED / DATA CURRENCY TRACKING

Date of Government Version: 12/31/2018
Date Data Arrived at EDR: 07/02/2020
Date Made Active in Reports: 09/17/2020
Number of Days to Update: 77

Source: Department of Defense
Telephone: 703-704-1564
Last EDR Contact: 01/11/2022
Next Scheduled EDR Contact: 04/25/2022
Data Release Frequency: Varies

ECHO: Enforcement & Compliance History Information

ECHO provides integrated compliance and enforcement information for about 800,000 regulated facilities nationwide.

Date of Government Version: 01/01/2022
Date Data Arrived at EDR: 01/04/2022
Date Made Active in Reports: 01/10/2022
Number of Days to Update: 6

Source: Environmental Protection Agency
Telephone: 202-564-2280
Last EDR Contact: 01/04/2022
Next Scheduled EDR Contact: 04/18/2022
Data Release Frequency: Quarterly

FUELS PROGRAM: EPA Fuels Program Registered Listing

This listing includes facilities that are registered under the Part 80 (Code of Federal Regulations) EPA Fuels Programs. All companies now are required to submit new and updated registrations.

Date of Government Version: 08/13/2021
Date Data Arrived at EDR: 08/13/2021
Date Made Active in Reports: 10/22/2021
Number of Days to Update: 70

Source: EPA
Telephone: 800-385-6164
Last EDR Contact: 11/15/2021
Next Scheduled EDR Contact: 02/28/2022
Data Release Frequency: Quarterly

AIRS: Permitted Air Sources Listing

A listing of permitted air sources in Connecticut.

Date of Government Version: 08/17/2021
Date Data Arrived at EDR: 08/18/2021
Date Made Active in Reports: 11/10/2021
Number of Days to Update: 84

Source: Department of Energy & Environmental Protection
Telephone: 860-424-3026
Last EDR Contact: 11/01/2021
Next Scheduled EDR Contact: 02/14/2022
Data Release Frequency: Varies

ASBESTOS: Asbestos Notification Listing

A listing of asbestos notification site locations.

Date of Government Version: 09/29/2021
Date Data Arrived at EDR: 09/30/2021
Date Made Active in Reports: 12/16/2021
Number of Days to Update: 77

Source: Department of Public Health
Telephone: 860-509-7371
Last EDR Contact: 11/01/2021
Next Scheduled EDR Contact: 02/14/2022
Data Release Frequency: Varies

CPCS: Contaminated or Potentially Contaminated Sites

A list of Contaminated or Potentially Contaminated Sites within Connecticut. This list represents the "Hazardous Waste Facilities," as defined in Section 22a-134f of the Connecticut General Statutes (CGS). The list contains the following types of sites: Sites listed on the Inventory of Hazardous Waste Disposal Sites; Sites subject to the Property Transfer Act; Sites at which underground storage tanks are known to have leaked; Sites at which hazardous waste subject to the RCRA; Sites that are included in EPA's (CERCLIS); Sites that are the subject of an order issued by the Commissioner of DEP that requires investigation and remediation of a potential or known source of pollution; and Sites that have entered into one of the Department's Voluntary Remediation Programs.

Date of Government Version: 05/06/2021
Date Data Arrived at EDR: 05/07/2021
Date Made Active in Reports: 07/23/2021
Number of Days to Update: 77

Source: Department of Energy & Environmental Protection
Telephone: 860-424-3766
Last EDR Contact: 11/04/2021
Next Scheduled EDR Contact: 02/14/2022
Data Release Frequency: Quarterly

DRYCLEANERS: Drycleaner Facilities

A listing of drycleaner facility locations.

GOVERNMENT RECORDS SEARCHED / DATA CURRENCY TRACKING

Date of Government Version: 07/18/2008
Date Data Arrived at EDR: 08/08/2008
Date Made Active in Reports: 08/27/2008
Number of Days to Update: 19

Source: Department of Energy & Environmental Protection
Telephone: 860-424-3026
Last EDR Contact: 12/10/2021
Next Scheduled EDR Contact: 03/21/2022
Data Release Frequency: Varies

ENFORCEMENT: Enforcement Case Listing

The types of enforcement actions included are administrative consent orders, final unilateral orders and final dispositions of civil cases through the Attorney General's Office.

Date of Government Version: 07/19/2021
Date Data Arrived at EDR: 07/20/2021
Date Made Active in Reports: 10/18/2021
Number of Days to Update: 90

Source: Department of Energy & Environmental Protection
Telephone: 860-424-3265
Last EDR Contact: 01/07/2022
Next Scheduled EDR Contact: 04/25/2022
Data Release Frequency: Varies

Financial Assurance 1: Financial Assurance Information Listing

A listing containing RCRA financial assurance information submitted on behalf of the CT DEP's Program Analysis Group of the Waste Engineering and Enforcement Division.

Date of Government Version: 12/10/2021
Date Data Arrived at EDR: 12/10/2021
Date Made Active in Reports: 12/14/2021
Number of Days to Update: 4

Source: Department of Energy & Environmental Protection
Telephone: 860-418-5930
Last EDR Contact: 12/08/2021
Next Scheduled EDR Contact: 03/28/2022
Data Release Frequency: Varies

Financial Assurance 2: Financial Assurance Information Listing

A listing of financial assurance information for solid waste facilities. Financial assurance is intended to ensure that resources are available to pay for the cost of closure, post-closure care, and corrective measures if the owner or operator of a regulated facility is unable or unwilling to pay.

Date of Government Version: 12/10/2021
Date Data Arrived at EDR: 12/10/2021
Date Made Active in Reports: 12/14/2021
Number of Days to Update: 4

Source: Department of Energy & Environmental Protection
Telephone: 860-418-5930
Last EDR Contact: 12/08/2021
Next Scheduled EDR Contact: 03/28/2022
Data Release Frequency: Varies

LEAD: Lead Inspection Database

The Lead Poisoning Prevention and Control Program lead inspection database.

Date of Government Version: 03/26/2014
Date Data Arrived at EDR: 03/27/2014
Date Made Active in Reports: 05/08/2014
Number of Days to Update: 42

Source: Department of Public Health
Telephone: 860-509-7299
Last EDR Contact: 11/23/2021
Next Scheduled EDR Contact: 03/14/2022
Data Release Frequency: Varies

LWDS: Connecticut Leachate and Wastewater Discharge Sites

The Leachate and Waste Water Discharge Inventory Data Layer (LWDS) includes point locations digitized from Leachate and Wastewater Discharge Source maps compiled by the Connecticut DEP. These maps locate surface and groundwater discharges that (1) have received a waste water discharge permit from the state or (2) are historic and now defunct waste sites or (3) are locations of accidental spills, leaks, or discharges of a variety of liquid or solid wastes.

Date of Government Version: 07/17/2009
Date Data Arrived at EDR: 10/21/2009
Date Made Active in Reports: 10/30/2009
Number of Days to Update: 9

Source: Department of Energy & Environmental Protection
Telephone: N/A
Last EDR Contact: 10/15/2014
Next Scheduled EDR Contact: 01/26/2015
Data Release Frequency: Varies

GOVERNMENT RECORDS SEARCHED / DATA CURRENCY TRACKING

CT MANIFEST: Hazardous Waste Manifest Data

Facility and manifest data. Manifest is a document that lists and tracks hazardous waste from the generator through transporters to a tsd facility.

Date of Government Version: 07/23/2021
Date Data Arrived at EDR: 08/10/2021
Date Made Active in Reports: 11/08/2021
Number of Days to Update: 90

Source: Department of Energy & Environmental Protection
Telephone: 860-424-3375
Last EDR Contact: 11/12/2021
Next Scheduled EDR Contact: 02/21/2022
Data Release Frequency: No Update Planned

NPDES: Wastewater Permit Listing

A listing of permits issued by the DEP.

Date of Government Version: 06/16/2021
Date Data Arrived at EDR: 06/17/2021
Date Made Active in Reports: 09/07/2021
Number of Days to Update: 82

Source: Department of Energy & Environmental Protection
Telephone: 860-424-3832
Last EDR Contact: 12/14/2021
Next Scheduled EDR Contact: 04/04/2022
Data Release Frequency: Varies

SEH: List of Significant Environmental Hazards Report to DEEP

The Significant Environmental Hazard Statute is intended to identify and abate short-term risks associated with specific environmental conditions identified in the statute. After abatement of short-term risks (meaning abatement of the significant environmental hazard condition), there may still be potential long-term risks associated with the release. However, a significant environmental hazard can be considered abated under the statute even though potential long-term risks may not have been addressed.

Date of Government Version: 08/31/2021
Date Data Arrived at EDR: 10/12/2021
Date Made Active in Reports: 01/05/2022
Number of Days to Update: 85

Source: Department of Energy & Environmental Protection
Telephone: 860-424-3766
Last EDR Contact: 01/04/2022
Next Scheduled EDR Contact: 04/25/2022
Data Release Frequency: Varies

UIC: Underground Injection Control Listing

A list of subsurface disposal permits and their locations.

Date of Government Version: 06/15/2020
Date Data Arrived at EDR: 06/18/2020
Date Made Active in Reports: 09/04/2020
Number of Days to Update: 78

Source: Department of Energy & Environmental Protection
Telephone: 860-424-3058
Last EDR Contact: 01/13/2022
Next Scheduled EDR Contact: 05/02/2022
Data Release Frequency: Varies

MINES MRDS: Mineral Resources Data System

Mineral Resources Data System

Date of Government Version: 04/06/2018
Date Data Arrived at EDR: 10/21/2019
Date Made Active in Reports: 10/24/2019
Number of Days to Update: 3

Source: USGS
Telephone: 703-648-6533
Last EDR Contact: 11/23/2021
Next Scheduled EDR Contact: 03/07/2022
Data Release Frequency: Varies

COI: Completion of Investigation

The COI must be signed and submitted by the Certifying Party to document that the investigation of the parcel has been completed in accordance with CGS Section 22a-134a(g)(1).

Date of Government Version: 11/17/2020
Date Data Arrived at EDR: 03/25/2021
Date Made Active in Reports: 06/10/2021
Number of Days to Update: 77

Source: Department of Energy & Environmental Protection
Telephone: 860-424-3000
Last EDR Contact: 12/14/2021
Next Scheduled EDR Contact: 04/04/2022
Data Release Frequency: Varies

GOVERNMENT RECORDS SEARCHED / DATA CURRENCY TRACKING

PCS ENF: Enforcement data

No description is available for this data

Date of Government Version: 12/31/2014
Date Data Arrived at EDR: 02/05/2015
Date Made Active in Reports: 03/06/2015
Number of Days to Update: 29

Source: EPA
Telephone: 202-564-2497
Last EDR Contact: 12/29/2021
Next Scheduled EDR Contact: 04/18/2022
Data Release Frequency: Varies

PCS: Permit Compliance System

PCS is a computerized management information system that contains data on National Pollutant Discharge Elimination System (NPDES) permit holding facilities. PCS tracks the permit, compliance, and enforcement status of NPDES facilities.

Date of Government Version: 07/14/2011
Date Data Arrived at EDR: 08/05/2011
Date Made Active in Reports: 09/29/2011
Number of Days to Update: 55

Source: EPA, Office of Water
Telephone: 202-564-2496
Last EDR Contact: 12/29/2021
Next Scheduled EDR Contact: 04/18/2022
Data Release Frequency: Semi-Annually

PCS INACTIVE: Listing of Inactive PCS Permits

An inactive permit is a facility that has shut down or is no longer discharging.

Date of Government Version: 11/05/2014
Date Data Arrived at EDR: 01/06/2015
Date Made Active in Reports: 05/06/2015
Number of Days to Update: 120

Source: EPA
Telephone: 202-564-2496
Last EDR Contact: 12/29/2021
Next Scheduled EDR Contact: 04/18/2022
Data Release Frequency: Semi-Annually

EDR HIGH RISK HISTORICAL RECORDS

EDR Exclusive Records

EDR MGP: EDR Proprietary Manufactured Gas Plants

The EDR Proprietary Manufactured Gas Plant Database includes records of coal gas plants (manufactured gas plants) compiled by EDR's researchers. Manufactured gas sites were used in the United States from the 1800's to 1950's to produce a gas that could be distributed and used as fuel. These plants used whale oil, rosin, coal, or a mixture of coal, oil, and water that also produced a significant amount of waste. Many of the byproducts of the gas production, such as coal tar (oily waste containing volatile and non-volatile chemicals), sludges, oils and other compounds are potentially hazardous to human health and the environment. The byproduct from this process was frequently disposed of directly at the plant site and can remain or spread slowly, serving as a continuous source of soil and groundwater contamination.

Date of Government Version: N/A
Date Data Arrived at EDR: N/A
Date Made Active in Reports: N/A
Number of Days to Update: N/A

Source: EDR, Inc.
Telephone: N/A
Last EDR Contact: N/A
Next Scheduled EDR Contact: N/A
Data Release Frequency: No Update Planned

EDR Hist Auto: EDR Exclusive Historical Auto Stations

EDR has searched selected national collections of business directories and has collected listings of potential gas station/filling station/service station sites that were available to EDR researchers. EDR's review was limited to those categories of sources that might, in EDR's opinion, include gas station/filling station/service station establishments. The categories reviewed included, but were not limited to gas, gas station, gasoline station, filling station, auto, automobile repair, auto service station, service station, etc. This database falls within a category of information EDR classifies as "High Risk Historical Records", or HRHR. EDR's HRHR effort presents unique and sometimes proprietary data about past sites and operations that typically create environmental concerns, but may not show up in current government records searches.

Date of Government Version: N/A
Date Data Arrived at EDR: N/A
Date Made Active in Reports: N/A
Number of Days to Update: N/A

Source: EDR, Inc.
Telephone: N/A
Last EDR Contact: N/A
Next Scheduled EDR Contact: N/A
Data Release Frequency: Varies

GOVERNMENT RECORDS SEARCHED / DATA CURRENCY TRACKING

EDR Hist Cleaner: EDR Exclusive Historical Cleaners

EDR has searched selected national collections of business directories and has collected listings of potential dry cleaner sites that were available to EDR researchers. EDR's review was limited to those categories of sources that might, in EDR's opinion, include dry cleaning establishments. The categories reviewed included, but were not limited to dry cleaners, cleaners, laundry, laundromat, cleaning/laundry, wash & dry etc. This database falls within a category of information EDR classifies as "High Risk Historical Records", or HRHR. EDR's HRHR effort presents unique and sometimes proprietary data about past sites and operations that typically create environmental concerns, but may not show up in current government records searches.

Date of Government Version: N/A	Source: EDR, Inc.
Date Data Arrived at EDR: N/A	Telephone: N/A
Date Made Active in Reports: N/A	Last EDR Contact: N/A
Number of Days to Update: N/A	Next Scheduled EDR Contact: N/A
	Data Release Frequency: Varies

EDR RECOVERED GOVERNMENT ARCHIVES

Exclusive Recovered Govt. Archives

RGA HWS: Recovered Government Archive State Hazardous Waste Facilities List

The EDR Recovered Government Archive State Hazardous Waste database provides a list of SHWS incidents derived from historical databases and includes many records that no longer appear in current government lists. Compiled from Records formerly available from the Department of Energy & Environmental Protection formerly know as the DEP which changes in July 2011 in Connecticut.

Date of Government Version: N/A	Source: Department of Energy & Environmental Protection
Date Data Arrived at EDR: 07/01/2013	Telephone: N/A
Date Made Active in Reports: 01/02/2014	Last EDR Contact: 06/01/2012
Number of Days to Update: 185	Next Scheduled EDR Contact: N/A
	Data Release Frequency: Varies

RGA LUST: Recovered Government Archive Leaking Underground Storage Tank

The EDR Recovered Government Archive Leaking Underground Storage Tank database provides a list of LUST incidents derived from historical databases and includes many records that no longer appear in current government lists. Compiled from Records formerly available from the Department of Energy & Environmental Protection formerly know as the DEP which changes in July 2011 in Connecticut.

Date of Government Version: N/A	Source: Department of Energy & Environmental Protection
Date Data Arrived at EDR: 07/01/2013	Telephone: N/A
Date Made Active in Reports: 01/02/2014	Last EDR Contact: 06/01/2012
Number of Days to Update: 185	Next Scheduled EDR Contact: N/A
	Data Release Frequency: Varies

OTHER DATABASE(S)

Depending on the geographic area covered by this report, the data provided in these specialty databases may or may not be complete. For example, the existence of wetlands information data in a specific report does not mean that all wetlands in the area covered by the report are included. Moreover, the absence of any reported wetlands information does not necessarily mean that wetlands do not exist in the area covered by the report.

NJ MANIFEST: Manifest Information

Hazardous waste manifest information.

Date of Government Version: 12/31/2018	Source: Department of Environmental Protection
Date Data Arrived at EDR: 04/10/2019	Telephone: N/A
Date Made Active in Reports: 05/16/2019	Last EDR Contact: 01/07/2022
Number of Days to Update: 36	Next Scheduled EDR Contact: 04/18/2022
	Data Release Frequency: Annually

GOVERNMENT RECORDS SEARCHED / DATA CURRENCY TRACKING

NY MANIFEST: Facility and Manifest Data

Manifest is a document that lists and tracks hazardous waste from the generator through transporters to a TSD facility.

Date of Government Version: 01/01/2019
Date Data Arrived at EDR: 04/29/2020
Date Made Active in Reports: 07/10/2020
Number of Days to Update: 72

Source: Department of Environmental Conservation
Telephone: 518-402-8651
Last EDR Contact: 10/29/2021
Next Scheduled EDR Contact: 02/07/2022
Data Release Frequency: Quarterly

PA MANIFEST: Manifest Information

Hazardous waste manifest information.

Date of Government Version: 06/30/2018
Date Data Arrived at EDR: 07/19/2019
Date Made Active in Reports: 09/10/2019
Number of Days to Update: 53

Source: Department of Environmental Protection
Telephone: 717-783-8990
Last EDR Contact: 01/10/2022
Next Scheduled EDR Contact: 04/25/2022
Data Release Frequency: Annually

RI MANIFEST: Manifest information

Hazardous waste manifest information

Date of Government Version: 12/31/2019
Date Data Arrived at EDR: 02/11/2021
Date Made Active in Reports: 02/24/2021
Number of Days to Update: 13

Source: Department of Environmental Management
Telephone: 401-222-2797
Last EDR Contact: 11/29/2021
Next Scheduled EDR Contact: 02/28/2022
Data Release Frequency: Annually

VT MANIFEST: Hazardous Waste Manifest Data

Hazardous waste manifest information.

Date of Government Version: 10/28/2019
Date Data Arrived at EDR: 10/29/2019
Date Made Active in Reports: 01/09/2020
Number of Days to Update: 72

Source: Department of Environmental Conservation
Telephone: 802-241-3443
Last EDR Contact: 01/10/2022
Next Scheduled EDR Contact: 04/25/2022
Data Release Frequency: Annually

WI MANIFEST: Manifest Information

Hazardous waste manifest information.

Date of Government Version: 05/31/2018
Date Data Arrived at EDR: 06/19/2019
Date Made Active in Reports: 09/03/2019
Number of Days to Update: 76

Source: Department of Natural Resources
Telephone: N/A
Last EDR Contact: 12/06/2021
Next Scheduled EDR Contact: 03/21/2022
Data Release Frequency: Annually

Oil/Gas Pipelines

Source: Endeavor Business Media

Petroleum Bundle (Crude Oil, Refined Products, Petrochemicals, Gas Liquids (LPG/NGL), and Specialty Gases (Miscellaneous)) N = Natural Gas Bundle (Natural Gas, Gas Liquids (LPG/NGL), and Specialty Gases (Miscellaneous)). This map includes information copyrighted by Endeavor Business Media. This information is provided on a best effort basis and Endeavor Business Media does not guarantee its accuracy nor warrant its fitness for any particular purpose. Such information has been reprinted with the permission of Endeavor Business Media.

Electric Power Transmission Line Data

Source: Endeavor Business Media

This map includes information copyrighted by Endeavor Business Media. This information is provided on a best effort basis and Endeavor Business Media does not guarantee its accuracy nor warrant its fitness for any particular purpose. Such information has been reprinted with the permission of Endeavor Business Media.

Sensitive Receptors: There are individuals deemed sensitive receptors due to their fragile immune systems and special sensitivity to environmental discharges. These sensitive receptors typically include the elderly, the sick, and children. While the location of all sensitive receptors cannot be determined, EDR indicates those buildings and facilities - schools, daycares, hospitals, medical centers, and nursing homes - where individuals who are sensitive receptors are likely to be located.

GOVERNMENT RECORDS SEARCHED / DATA CURRENCY TRACKING

AHA Hospitals:

Source: American Hospital Association, Inc.

Telephone: 312-280-5991

The database includes a listing of hospitals based on the American Hospital Association's annual survey of hospitals.

Medical Centers: Provider of Services Listing

Source: Centers for Medicare & Medicaid Services

Telephone: 410-786-3000

A listing of hospitals with Medicare provider number, produced by Centers of Medicare & Medicaid Services, a federal agency within the U.S. Department of Health and Human Services.

Nursing Homes

Source: National Institutes of Health

Telephone: 301-594-6248

Information on Medicare and Medicaid certified nursing homes in the United States.

Public Schools

Source: National Center for Education Statistics

Telephone: 202-502-7300

The National Center for Education Statistics' primary database on elementary and secondary public education in the United States. It is a comprehensive, annual, national statistical database of all public elementary and secondary schools and school districts, which contains data that are comparable across all states.

Private Schools

Source: National Center for Education Statistics

Telephone: 202-502-7300

The National Center for Education Statistics' primary database on private school locations in the United States.

Daycare Centers: Licensed Child Care Facilities

Source: Department of Public Health

Telephone: 860-509-8045

Flood Zone Data: This data was obtained from the Federal Emergency Management Agency (FEMA). It depicts 100-year and 500-year flood zones as defined by FEMA. It includes the National Flood Hazard Layer (NFHL) which incorporates Flood Insurance Rate Map (FIRM) data and Q3 data from FEMA in areas not covered by NFHL.

Source: FEMA

Telephone: 877-336-2627

Date of Government Version: 2003, 2015

NWI: National Wetlands Inventory. This data, available in select counties across the country, was obtained by EDR in 2002, 2005 and 2010 from the U.S. Fish and Wildlife Service.

State Wetlands Data: Tidal Wetlands

Source: Department of Energy & Environmental Protection

Telephone: 860-424-4054

Current USGS 7.5 Minute Topographic Map

Source: U.S. Geological Survey

STREET AND ADDRESS INFORMATION

Â© 2015 TomTom North America, Inc. All rights reserved. This material is proprietary and the subject of copyright protection and other intellectual property rights owned by or licensed to Tele Atlas North America, Inc. The use of this material is subject to the terms of a license agreement. You will be held liable for any unauthorized copying or disclosure of this material.

APPENDIX F

Professional Overview

Mr. Smith has more than 22 years of varied experience performing environmental site characterizations and remediation throughout Massachusetts, Rhode Island, New York, Connecticut and Vermont. He has significant experience conducting assessment and remediation at retail petroleum locations and terminals, landfills, commercial and industrial sites in the northeast for a variety of clients including municipalities. He oversees investigations and the implementation of remedial actions under the Massachusetts Contingency Plan (MCP) Toxic Substances Control Act (TSCA) and the Massachusetts Solid Waste Management regulations as a Licensed Site Professional (LSP). He has provided expert witness testimony for litigation involved with retail petroleum releases involving assessment and remediation of gasoline. Mr. Smith manages subsurface investigations, soil gas assessments, aquifer testing, remedial system permitting, design, installation and operation. His experience includes hydrogeologic characterizations in both soil and bedrock using a variety of techniques. He has experience conducting non-aqueous phase liquid (NAPL) assessments including NAPL transmissivity measurements using aquifer testing. He has significant experience conducting short-term and long-term pumping tests, yield tests and slug tests including data evaluation and calculation of hydraulic conductivity and transmissivity. He has experience conducting Risk Characterizations under the MCP including Method 1, Method 2 and Method 3.

City of Chicopee – Former Uniroyal Manufacturing Facility - Brownfield Site

- Prepared Revised Quality Assurance Project Plan (QAPP) for a site assessment including lead, asbestos and polychlorinated biphenyls (PCBs) in building materials and soil.
- Coordinate assessment of building materials including PCBs, lead-based paint and asbestos containing materials including sampling requirements under TSCA
- Public outreach for EPA brownfield funding including Analysis of Brownfield Cleanup Alternatives (ABCA).
- Prepared specifications for public bidding for hazardous material abatement in former factory buildings prior to demolition including requirements under TSCA
- Managed abatement and demolition of a former building containing PCBs and asbestos funding with an EPA Brownfield Grant.
- Prepared Army Corps of Engineers Section 408 Permit for modification of an earthen levee to facilitate import of 160,000 cubic yards of fill material.

City of Springfield –Former Boyco and Roy’s Towing Brownfield Sites

- LSP-of-record for Immediate Response Actions at two adjacent abandoned scrapyards at 846 and 876 Bay Street on behalf of the City of Springfield.
- Managed hazardous waste in deteriorated containers including 105 drums and 13 cubic yard boxes of waste paint and sealants and other wastes including waste characterization of unlabelled drums.
- Directed Immediate Response Actions for a release of hydraulic oil.
- Designed and implemented a portable carbon treatment system with on-site reinjection to treat contaminated water from decontamination of a structure.
- Conducted subsurface investigation.
- Managed disposal of 9 tons of hydraulic oil and solvent contaminated debris.
- Provided environmental construction support including soil management to a non-profit organization during the construction of a greenhouse at 846 Bay Street.

City of Pittsfield - Remediation of Former C&D Landfill

- Served as LSP-of-record for a former Construction and Demolition (C&D) landfill identified on a school construction site on behalf of the City of Pittsfield.



Primary Discipline

Environmental Services

Years of Experience

- BETA: Since 2019
- Total: Since 1998

Education

- BS, Environmental Science/Geology – University of Connecticut (1998)
- Graduate Work in Hydrogeology – University of Connecticut (2001)

Training and Certifications

- OSHA 40 Hour HAZWOPER Training
- OSHA 10 Hour Construction Safety and Health Training
- DOT Basic Hazardous Materials Training

Registrations

- Licensed Site Professional: MA #7839
- Grade 2 Industrial Wastewater Operator #13291

- Due to the discovery of the landfill when the construction started, expedited site assessment was conducted to identify the primary contaminants of concern and the degree and extent of impacts to soil and groundwater.
- Contaminants included PAHs, organochlorine pesticides, lead and polychlorinated biphenyls (PCB).
- Conducted excavation of approximately 2,300 cubic yards of contaminated soil and debris to achieve a condition of No Significant Risk under the MCP.

City of Springfield - Assessment and Remediation of a Chlorinated Solvent Site / Public School / Springfield, MA.

- Served as LSP-of-record and project manager for assessment and response actions including the installation of a Soil Vapor Extraction (SVE) system at a former dry cleaner site at a Public School.
- Coordinate soil, soil gas and groundwater assessment.
- Implemented SVE to address trichloroethylene (TCE) and tetrachloroethylene (PCE) impacts to soil and groundwater beneath the School and to prevent vapor intrusion prior to school operations.
- The design/build of the system and subsurface piping and was expedited due to the project schedule and achieved within approximately two months from notice of approval on schedule for the opening of the school and within budget.
- The system has effectively mitigated potential vapor intrusion into the school and removed residual vadose zone contamination under the school.

City of Springfield - Installation of a Sub Slab Mitigation System / Public School

- Served as LSP-of-record for a school sited near a former municipal solid waste landfill.
- Evaluated vapor intrusion into the school through soil gas sampling.
- PCE was identified in the school resulting in a Critical Exposure Pathway (CEP).
- Designed and installed a sub slab mitigation system including a vapor barrier in a 7,500 square foot building.
- Due to space constraints in the building and customer requirements to minimize visible above-ground piping, subsurface piping was installed and coring was conducted through the foundation to install suction pits.
- The system effectively reduced PCE concentrations to background levels since beginning operation.

City of Springfield - Abandoned Petroleum Terminal and Former Auto Repair Shop

- Project manager for the environmental response actions related to the demolition of abandoned structures.
- A Release Abatement Measure (RAM) was prepared for the removal and closure of several floor drains, hydraulic lifts, a 500-gallon gasoline UST, an oil water separator and an orphan waste oil UST discovered during closure activities.
- Closure samples were collected from each location to assess for the presence of subsurface contamination including petroleum hydrocarbons and PCBs.
- Two distinct areas of contamination were encountered, a release of waste oil was discovered as a result of the leaking waste oil UST and a large release of gasoline was also encountered due to historical petroleum terminal operations.
- Approximately 300 cubic yards of contaminated soil were excavated and disposed of at two different off-site disposal facilities.
- All site activities were conducted with the review and approval of the MassDEP Western Regional Office Brownfields coordinator.

City of Springfield - Remediation of a #6 Fuel Oil Release.

- Managed a Phase II comprehensive site assessment in association with a release of approximately 150,000 gallons of #6 fuel oil for the City of Springfield.
- Assessment activities included historical municipal and state records review, installation of groundwater monitoring wells and soil borings, soil and groundwater and analysis, and fate and transport analysis of NAPL in the subsurface.
- Prepared Phase III Remedial Action Plan and Phase IV Remedy Implementation plan in accordance with the MCP.
- Achieved a Temporary Solution with no Conditions.

Senior Reviewer and Environmental Professional for Phase I Environmental Site Assessments under ASTM E1527-13, ASTM E1527-05 and Transaction Screens.

- Managed over one hundred Phase I Environmental Site Assessments at locations in Massachusetts, and New York for residential, commercial and industrial properties for both local and national clients including municipalities. Coordinated Phase II investigation where warranted on many locations.



Chanler Florian

Staff Scientist

Professional Overview

Mr. Florian is a Staff Scientist in the Environmental Services practice who has devoted his career to the Environmental Science field. Mr. Florian has experience in the items listed below:

- **Due Diligence** – Conducted and/or managed well over 30 ASTM Phase I Environmental Site Assessments and Transaction Screen Assessments for sites located in Connecticut, Massachusetts, and New Jersey for private, commercial, industrial, municipal and government agencies.
- **Site Investigation** – Help to design and implemented comprehensive subsurface investigations at sites in Connecticut and Massachusetts ranging from municipal, residential, commercial, and industrial properties.
- **Field Experience** – Experienced in collecting soil samples, groundwater samples, soil vapor samples, indoor air samples, wildlife tissue and per- and polyfluoroalkyl substances (PFAS) samples. Experienced in contract administration and contractor oversight for several types of drill rigs and excavations.

Project Experience

PFAS Investigation - Government Funded FAA Technical Center Superfund Site at Atlantic City Airport

- Served as a field technician and data analyst for multiple subsurface investigations, wildlife biota investigations and historical reconnaissance for the FAA Technical Center Superfund Site.
- Sampled PFAS chemicals for multiple airplane crash Sites.
- Oversaw installation of soil borings, test pits and monitoring wells. Collected several types of laboratory samples to delineate contamination under and next to the Atlantic City Airport runway.
- Preparation of hundreds of boring logs to aid in interpreting Site geology. Experience in formatting laboratory data packages for a proprietary site wide EQUIS database.

Municipal Brownfield Redevelopment and Remediation – Former Tire Manufacturing Facility - Chicopee, MA

- Assisted with contract administration and asbestos abatement contractor oversight.
- Directed petroleum release soil cleanup.

Municipal Brownfield Assessment - Hartford, CT

- Conducted a Phase I Environmental Site Assessment and Limited Subsurface Investigation for a real-estate transfer.
- The Site featured multiple demolished building as well as multiple abandoned leaking underground storage tanks (LUSTs).
- Oversaw the installation of soil borings, test pits and monitoring wells. Collected soil and groundwater samples for laboratory analysis.

Municipal DECD Funded Groundwater Investigation – Former Brick Manufacturing Facility - Berlin, CT

- Oversaw installation of soil borings and monitoring wells. Collected soil and groundwater samples for laboratory analysis.
- Directed contractors in challenging environmental conditions.



Primary Discipline

Environmental Science

Years of Experience

- BETA: Since 2021
- Total: Since 2019

Education

- BS, Environmental Earth Sciences – Eastern Connecticut State University (2019)

Training and Certifications

- OSHA 29 CFR 1910.120 40-hour HAZWOPER
- OSHA 10 General Construction
- DOT Hazmat Shipping Training

Affiliations

- Member of (EPOC) Environmental Professionals of Connecticut
- Member of (LSPA) Licensed Site Professionals Association

Computer Knowledge

- Microsoft Suite
- ArcGIS
- EQUIS EDD
- gINT

Municipal Brownfield Petroleum Remediation - Hartford, CT

- Conducted a Phase I Environmental Site Assessment and Limited Subsurface Investigation for a real-estate transfer.
- The Site featured multiple underground storage tanks (USTs) that were discovered during the investigation. Identified petroleum contamination in soil and groundwater by collecting soil and groundwater samples. Directed a 500 cubic yard excavation of contaminated soil.

Municipal Petroleum Remediation - Public Middle School - Hartford, CT

- Oversaw the excavation of petroleum contaminated soil and participated in multiple asbestos inspections.
- Collected soil samples from a 700 cubic yard contaminated soil stockpiles located on Site for characterization.

Municipal Phase I and Subsurface Investigation – Former Dry Cleaner - Hartford, CT

- Conducted a Phase I Environmental Site Assessment and Limited Subsurface Investigation.
- Oversaw installation of soil borings and monitoring wells. Collected soil and groundwater samples for laboratory analysis.
- Determined localized groundwater flow direction which aided in the conclusion and recommendations.

Commercial Petroleum Remediation and Subsurface Investigation - Hartford, CT

- Conducted a Phase II subsurface investigation for a proposed library in association with a 30-year release of #2 fuel oil.
- Directed a 300 cubic yard excavation of contaminated soil from an UST release.

Private Industrial Heavy Metal Remediation and Subsurface Investigation – Former Manufacturing Facility - Ansonia, CT

- Discovered elevated levels of heavy metal contamination from decades of manufacturing.
- Collaborated with Metro North to sample railroad ties while coordinating soil shipment.

Private Industrial Subsurface Investigation – Apartment Complex – Former Tool Manufacturing Facility - New Britain, CT

- Oversaw the installation of soil borings, test pits, vapor points and monitoring to delineate subsurface contamination.
- Identified unknown suspect asbestos containing material (ACM) in soil.
- Performed indoor air and soil vapor monitoring to assess risk of exposure for residential occupancy in the new building.

Private Non-Profit Subsurface Investigation and Remediation – Museum – Former Dry Cleaner and Gas Station - Waterbury, CT

- Conducted a Phase I Environmental Site Assessment and Limited Subsurface Investigation for a proposed addition to the museum.
- Identified the Site as a historic dry cleaner and gas station. Discovered subsurface contamination and recommended a soil gas extraction system and legal consult for Connecticut Property Transfer Program (PTP).

Private Commercial Heavy Metals Investigation and Remediation – Former Auto Repair Facility - North Adams, MA

- Directed a 100 cubic yard excavation of heavy metal contaminated soil for a historic commercial auto repair facility, located next to a major river. Aided in delineating extent of contamination and preparing Massachusetts Contingency Plan (MCP) Immediate Response Action (IRA) reports.

Municipal Phase I Investigation – Public High School - Hartford, CT

- Managed and conducted a Phase I Comprehensive Site Assessment for a proposed addition to the high school for the City of Hartford.