

APPENDIX A
Geotechnical Data Report

**NBC Phase III CSO Program
Consolidation Conduits
IIIA-4 and IIIA-5**

Geotechnical Data Report

**Report Status (Final)
Revision No. 4**



June 2020

This page intentionally left blank.

Table of Contents

1.0	General	1
1.1	Introduction	1
1.2	Proposed Construction	1
1.3	Elevation Datum and Coordinate System	2
2.0	Subsurface Explorations	3
2.1	Exploration Program	3
2.2	Test Borings	3
3.0	Subsurface Investigations by Others	7
3.1	General	7
3.2	Previous Test Borings by Stantec/Pare	7
3.3	Tidewater Site	7
3.4	Other Sources of Data	7
4.0	Laboratory Testing	8
4.1	General	8
4.2	Soil Testing	8
4.2.1	Grain Size Distribution	8
4.3	Rock Testing	8
4.3.1	Unconfined Compressive Strength	8
4.3.2	Cerchar Abrasivity Index	8
4.3.3	Brazilian Tensile Strength	8
5.0	Limitations	9

List of Tables

Table 1	Summary of Subsurface Exploration Program
Table 2	Summary of Laboratory Testing Program

List of Figures

Figure 1	Project Locus
Figure 2	Site and Subsurface Exploration Location Plan (2A – 2E)

Appendices

- Appendix A Test Boring Logs
- Appendix B Rock Core Photographs
- Appendix C Groundwater Observation Well Installation and Monitoring Reports
- Appendix D Subsurface Investigations by Others
- Appendix E Geotechnical Laboratory Test Results

Distribution

To: William Skerpan, Jr.
BETA Group, Inc.

From: Tennyson M. Muindi
McMillen Jacobs Associates

Prepared By: Samuel G. Wilbur
McMillen Jacobs Associates

Reviewed By: Katherine R. O'Hara
McMillen Jacobs Associates

Revision Log

Revision No.	Date	Revision Description
0	11/22/2019	1 st Internal Draft
1	03/13/2020	2 nd Internal Draft – Incorporation of Supplemental Boring Program
2	04/10/2020	Draft for 30% BODR
3	05/12/2020	Draft
4	06/09/2020	Final

1.0 General

1.1 Introduction

This Geotechnical Data Report (GDR) presents a summary of the subsurface investigation program that was conducted by McMillen Jacobs Associates (McMillen Jacobs) for the Narraganset Bay Commission (NBC) Phase III Combined Sewer Overflow (CSO) Consolidation Conduits IIIA-4 and IIIA-5 Project (the Project) located in Pawtucket, Rhode Island. This work was performed under our Subconsultant Agreement with BETA Group, Inc (BETA), dated 5 March 2019.

The specific objective of the investigatory work was to conduct geotechnical subsurface explorations and a laboratory testing program to acquire data on engineering characteristics and properties of the subsurface materials.

In accordance with the referenced contract, McMillen Jacobs completed the following tasks:

- Prepared a Work Plan describing roles, responsibilities, and field investigations.
- Prepared a Health and Safety Plan (HASP) specific to the anticipated field investigation activities that described the health and site safety procedures to be followed during performance of the work.
- Provided on site supervision during drilling of the subsurface explorations.
- Arranged for and contracted with a geotechnical testing laboratory (GeoTesting Express, of Acton, Massachusetts) to perform geotechnical soil and rock testing on selected samples obtained from the test borings.
- Reviewed information from previous subsurface investigations performed for preliminary design of this Project and other projects located adjacent to the proposed alignment.
- Compiled, prepared, and submitted this GDR that documents the results of the subsurface investigation program.

1.2 Proposed Construction

The Project is one component of the NBC Phase III CSO Program, which began in 2016 and is focused primarily on the Bucklin Point Service Area (BPSA) in the communities of Pawtucket and Central Falls. The overall NBC CSO Program is aimed at lowering annual CSO volumes and reducing annual shellfish bed closures in accordance with a 1992 Consent Agreement with the Rhode Island Department of Environmental Management (RIDEM). Phases I and II of this program, which focused on the Field's Point Service Area (FPSA) in Providence, were completed in 2008 and 2015, respectively. Stantec, along with Pare Corporation as a subconsultant, is under contract with NBC to serve in the role as the Program Manager/Construction Manager (PM/CM) for Phase III CSO Program.

The Project includes the design and construction of consolidation conduits, flow diversions, a gate and screening structure, flow meters, instrumentation panels, sluice gates, and other ancillary facilities necessary to convey flow from outfalls OF-210, OF-211, OF-213, OF-214, and OF-217 to a tunnel via Drop Shaft 213 (DS-213), set to be construction under a separate contract.

1.3 Elevation Datum and Coordinate System

Horizontal coordinates in this document are projected to Rhode Island Mainland State Plane, North American Datum (NAD) 1983 and elevations are referenced to the National Geodetic Vertical Datum (NVGD) 1929, in feet.

The survey base plan was provided to McMillen Jacobs by BETA. Plan locations and elevations of the test borings were determined by Bryant Associates, Inc. of Lincoln, Rhode Island. The Project location is included on Figure 1, Project Locus. The locations of the test borings have been plotted on Figures 2A through 2E, Site and Subsurface Exploration Location Plan.

2.0 Subsurface Explorations

2.1 Exploration Program

Geotechnical test borings were performed to assess soil and bedrock conditions at the site and to acquire data on the engineering characteristics and properties of the subsurface materials. Analytical sample collection and assessment of the environmental subsurface conditions was performed by BETA during the exploration program. Details of the subsurface exploration program are described in the following sections.

2.2 Test Borings

Thirteen (13) geotechnical test borings were performed by Geologic Earth Exploration, Inc. (Geologic), Norwood, MA, during the periods of 27 August to 18 September 2019 and 4 February to 12 February 2020 at the locations shown on Figure 2. Table 1 presents a summary of the subsurface exploration program.

A representative from BETA was onsite to monitor air quality. In addition, soil samples were collected in the initial 10 feet of drilling and were submitted to the analytical laboratory for testing. Refer to the Environmental Data Report (EDR) for details and results of analytical testing.

Test borings were designated B-1 through B-13 and were terminated at depths ranging from 4 to 51 feet below existing ground surface. Vacuum excavation was performed to a depth of 6 feet at test boring locations B-1, B-2, B-3, B-6, and B-8 through B-13 to mitigate the potential for damaging any unidentified existing utilities. A representative photograph taken during vacuum excavation is shown below.



Vacuum Excavation at Test Boring B-3

Test borings were advanced using either a rubber track mounted CME-45A drill rig or a rubber track mounted Acker Scout drill rig using rotary drilling techniques with a 3-7/8 in. diameter tri-cone roller bit.

Test borings B-1, B-2, B-3, and B-9 through B-13 were drilled on the former Tidewater Site owned by National Grid. The Tidewater Site is a former MGP and power plant site and is classified as a superfund site. On behalf of National Grid, a representative from GZA GeoEnvironmental, Inc. (GZA) was onsite to provide access and monitor drilling activities for these test borings. In addition, a representative from BETA was onsite to monitor the air quality as stipulated in the National Grid Access Agreement. No environmental soil sampling was performed at the Tidewater Site.

As required by the National Grid Access Agreement, Geologic was responsible for drumming and leaving on site investigation-derived waste (IDW) that could not be placed back into the completed borehole. After completion of drilling activities on the Tidewater Site, drilling equipment was decontaminated by steam cleaning. Steam cleaning took place on a plastic containment pad allowing the wash water to be drummed as IDW. Management and disposal of the drummed IDW will be conducted by National Grid. Below is a representative photograph of steam cleaning on the Tidewater Site.



Steam Cleaning Set up on the Tidewater Site

Test borings B-4 through B-8 were drilled in the public right-of-way on city streets and required a police detail as well as signage for traffic control. Below is a representative photograph of traffic control set up at test boring B-8.



Drilling Test Boring B-8 at the Intersection of South Main St. and Roosevelt Ave. Ext.

Test borings B-4A, B-4B, B-4C and B-6 encountered obstructions before reaching the planned termination depths. Based on review of historic area photographs at test borings B-4A and B-4B, it was determined that the obstruction was likely an existing foundation from a former building. Completed test boring B-4C was offset approximately three feet from test boring B-4B and advanced through a probable foundation approximately five feet thick.

Test boring B-6 was attempted three times in the vicinity of the entrance to the parking lot south of National Grid's Bridge Mill Power Plant. Vacuum excavation was performed at two of the three locations attempted. At each of the three locations, an unidentified obstruction was encountered at approximately four feet below the existing ground surface. As a result of encountered obstructions, test boring B-6A was relocated about 100 feet to the south of the originally planned location and drilled near the southern end of Roosevelt Avenue Extension.

To prevent the potential for creating future pathways for drilling fluids used during trenchless construction, test borings B-1 through B-3 and B-9 through B-12 were tremie grouted upon completion using a cementitious grout. Test borings B-4 through B-8 and B-13 were backfilled with a mixture of silica sand and soil cuttings generated during the drilling.

Soil samples were obtained using techniques and equipment in general accordance with the American Society for Testing and Materials (ASTM) Standard Specification D1586 Standard Penetration Tests (SPT). SPT tests were performed using a standard 1-3/8-in. I.D. split-spoon sampler. SPT blow counts were recorded for 6-in. intervals, where the SPT "N" value is defined as the number of blows required to drive the split-spoon sampler with a 140-lb. hammer falling freely through a distance of 30 in. for a distance of 12 in. counted from the 6th to the 18th inch that the sampler was driven.

Rock coring was performed using a five-foot long NX (2 in. O.D.) core barrel. The top of bedrock was estimated based on the drilling operations (e.g. excessive rig chatter, difficult drilling penetration) and

practical split-spoon refusal. Rock coring was performed in order to confirm bedrock and to assess its relative quality as indicated by Core Recovery¹ and Rock Quality Designation (RQD)².

Soil and rock were classified in the field using visual/manual methods, in accordance with the Unified Soil Classification System (USCS) and the NBC Phase III CSO Program Geotechnical/Environmental Investigation Work Plan Standards as practiced by McMillen Jacobs. Selected soil and rock samples were delivered to GeoTesting Express laboratory in Acton, Massachusetts, for laboratory testing.

Test boring logs are provided in Appendix A and rock coring photographs are provided in Appendix B.

Split-spoon samples were screened in the field for VOCs using a MiniRAE 3000 photoionization detector (PID). Once the soil sample from the split-spoon was collected in a sample jar, the headspace readings were obtained by opening the sample jar and immediately inserting the PID probe into the sample jar headspace to measure the VOCs present within the soil sample. PID results were recorded adjacent to the sample description on the boring logs. In addition to PID readings, any staining, visual and/or olfactory evidence of contamination were also recorded on the boring log within the sample description or as a note beneath the sample descriptions.

Four groundwater observation wells were installed in completed boreholes B-2, B-3, B-4C, and B-7, and two were installed in boreholes adjacent to completed test borings B-9 and B-10. Groundwater observation wells installed in B-2, B-3, B-4C, and B-7 required backfilling to the desired depths of the screened intervals using either grout, bentonite chips, or drill cuttings. The water level observed at the time of drilling is indicated on the test boring logs. Groundwater monitoring was performed between the period 9 September 2019 to 12 February 2020. Groundwater observation well installation and monitoring reports are provided in Appendix C.

¹ The Core Recovery is defined as the ratio (expressed as a percent) of the total length of recovered core to the length cored.

² The Rock Quality Designation (RQD) is defined as the sum in inches of all pieces of moderately weathered to less weathered rock core, 4 inches in length or longer, divided by the length in inches of core run (expressed as a percentage). If the core is broken by handling or drilling procedures, the pieces of core are fitted together and counted as one piece, provided they constitute the required 4-inch length.

3.0 Subsurface Investigations by Others

3.1 General

Subsurface explorations have been performed by others in the vicinity of the Project for preliminary design and to construct bridges, roadways, utilities, and conduct environmental assessments. Existing test borings, laboratory testing results, and geophysical data that were judged to be relevant to this Project have been included in this GDR. Brief descriptions of the additional information included is provided below.

Historic data is provided in Appendix D. The locations of the historic test borings are shown on Figure 2.

3.2 Previous Test Borings by Stantec/Pare

Geotechnical subsurface explorations have been performed along the Project alignment by the PM/CM in support of the overall NBC CSO Phase III Program. The following information was provided and reviewed for pertinent information:

- Report entitled “NBC CSO Phase IIIA Contract No. 308.01 C, Request for Proposal, Appendix C, Geotechnical Data Report”, prepared by Stantec and Pare Corporation, dated December 23, 2019.

3.3 Tidewater Site

Geotechnical subsurface explorations have been performed across the Tidewater Site by various consultants for National Grid in support of the remediation of the site. The following information was reviewed for pertinent test boring logs:

- Report entitled “Remedial Action Work Plan National Grid Former Tidewater Facility 200 Taft Street Pawtucket, Rhode Island” prepared by GZA GeoEnvironmental, Inc.; dated June 2018.
- Report entitled “Site Investigation Data Report, Former Tidewater MGP and Power Plant Site, Pawtucket, Rhode Island, RIDEM Case No. 95-022” prepared by GZA GeoEnvironmental Inc.; dated January 2011.

3.4 Other Sources of Data

Other subsurface explorations along or adjacent to the project alignment have been performed for various purposes. The following information was reviewed for pertinent test boring logs and data:

- Drawing set entitled “State of Rhode Island and Providence Plantations, Blackstone Valley Sewer District Commission, Taft St. – Pleasant St. Branch Interceptor, Section B, Contract 18”, prepared by Metcalf & Eddy Engineers, dated 1950.
- State of Rhode Island, Department of Public Works, Division of Roads and Bridges, Plan, Profile and Sections of Proposed State Highway, Division St. Project, Contract Three, Rhode Island FA Project No.1-01(11), Contract No. 5737, dated 1957.
- State of Rhode Island, Department of Transportation, Plans, Profiles, and Section of Proposed Bridge Replacement, Pawtucket Bridge No. 550, I-95 Over the Seekonk River, Volume 3 Bridge Plans, Rhode Island Contract No. 2010-CB-004, FA Project Nos.BRO-0550(003), IM-0550(004), IMG-0550(005), prepared by Commonwealth Engineers & Consultants Inc., dated April 2010.

4.0 LABORATORY TESTING

4.1 General

A program of geotechnical laboratory testing was performed on selected soil and rock samples collected during the exploration program. Laboratory testing was conducted at the GeoTesting Express geotechnical laboratory, located in Acton, Massachusetts.

A summary of the completed laboratory testing, indicating the number of tests conducted in each exploration, is provided in Table 2. Individual testing results are provided in Appendix E.

4.2 Soil Testing

4.2.1 Grain Size Distribution

A total of nineteen (19) mechanical grain size distribution tests were performed in accordance with ASTM International Standard D421. The results of the grain size analyses were used to confirm field determined soil classifications and material characteristics.

4.3 Rock Testing

4.3.1 Unconfined Compressive Strength

Two unconfined compression strength (UCS) tests were performed on rock core samples in general accordance with ASTM International Standard D7012.

4.3.2 Cerchar Abrasivity Index

Two Cerchar Abrasivity Index (CAI) tests were performed on rock core samples in general accordance with ASTM International Standard D7625. The CAI gives an indication of potential wear of rock excavation equipment.

4.3.3 Brazilian Tensile Strength

Two Brazilian tensile strength (splitting tensile strength) tests were performed on rock core samples in general accordance with ASTM International Standard D3967.

5.0 Limitations

This report has been prepared for specific application to the proposed Consolidation Conduits IIIA-4 and IIIA-5 of the NBC Phase III CSO Program in Pawtucket, Rhode Island, in accordance with generally accepted geotechnical engineering practice.

The data presented herein are based, in part, on information from subsurface explorations that are available to us at this time obtained for design of the proposed facilities. The nature and extent of variations in the subsurface conditions between explorations may vary.

The scope of work undertaken for this GDR does not include a site assessment for the presence of oil or hazardous materials, nor did it include an evaluation of the impact of oil and hazardous materials, if present, to the project, nor any regulatory interaction and remedial activities associated with any contaminated soil, water, or materials that may exist on the site. Observations regarding the presence of oil or hazardous materials were made by McMillen Jacobs on a qualitative basis during drilling of the test borings.

TABLES

TABLE 1
Summary of Subsurface Exploration Program
NBC Phase III CSO Program
Consolidation Conduits IIIA-4 and IIIA-5
Pawtucket, RI

Test Boring Designation	Total Drilled Depth (ft)	Depth Drilled in Soil (ft)	Depth Drilled in Rock (ft)	Observation Well Installed
B-1 ¹	22.0	10.0	12.0	
B-2 ¹	34.0	29.0	5.0	1
B-3 ¹	37.0	27.0	10.0	1
B-4A ²	8.9	8.9	n/e ³	
B-4B ²	10.0	10.0	n/e	
B-4C	35.0	29.5	5.5	1
B-5	35.0	27.0	8.0	
B-6 ²	4.0	4.0	n/e	
B-6A ¹	31.0	26.0	5.0	
B-7	29.2	29.2	n/e	1
B-8 ¹	25.0	16.0	9.0	
B-9 ¹	39.0	29.0	10.0	1
B-10 ¹	31.0	21.0	10.0	1
B-11 ¹	39.0	29.0	10.0	
B-12 ¹	51.0	29.0	22.0	
B-13 ¹	21.0	21.0	n/e	
Totals	452.1	345.6	106.5	6

Notes

1. Test borings B-1, B-2, B-3, B-6A, and B-8 through B-13 were vacuum excavated to a depth of about 6 feet below the existing ground surface.
2. Test borings B-4A, B-4B, and B-6 encountered obstructions and were terminated before reaching the planned total depth.
3. "n/e" means not encountered.

TABLE 2
Summary of Laboratory Testing Program
NBC Phase III CSO Program
Consolidation Conduits IIIA-4 and IIIA-5
Pawtucket, RI

Test Boring Designation	Sample ID	Sample Depth (ft)	Soil Testing ¹	Rock Testing ²		
			Sieve	Cerchar	Brazilian Tensile Strength	Unconfined Compression Strength
B-1	S-1	6-8	1			
B-2	S-3	10-12	1			
B-2	S-7	18-20	1			
B-3	S-2	14-16	1			
B-3	S-5	25-27	1			
B-4C	S-2	14-16	1			
B-4C	S-3b	19-21	1			
B-5	S-4	6-8	1			
B-5	S-8	19-21	1			
B-6A	S-5	19-21	1			
B-7	S-5	8-10	1			
B-7	S-7	14-16	1			
B-8	S-3	10-12	1			
B-9	S-4	17-19	1			
B-9	S-6	21-23	1			
B-9	C-1	29.9-30.3		1	1	1
B-10	S-6	16-18	1			
B-10	C-1	22.3-22.7		1	1	1
B-11	S-7	19-21	1			
B-12	S-7	27-29	1			
B-13	S-2a	8-10	1			
Totals			19	2	2	2

Notes

1. Laboratory soil testing performed in general accordance with ASTM International Standard D421.
2. Laboratory rock testing performed in general accordance with ASTM International Standards D7625, D3967, and D7012C.

FIGURES



SEEKONK RIVER

PROJECT LOCATION

PROJECT LOCUS

PROJECT 5980



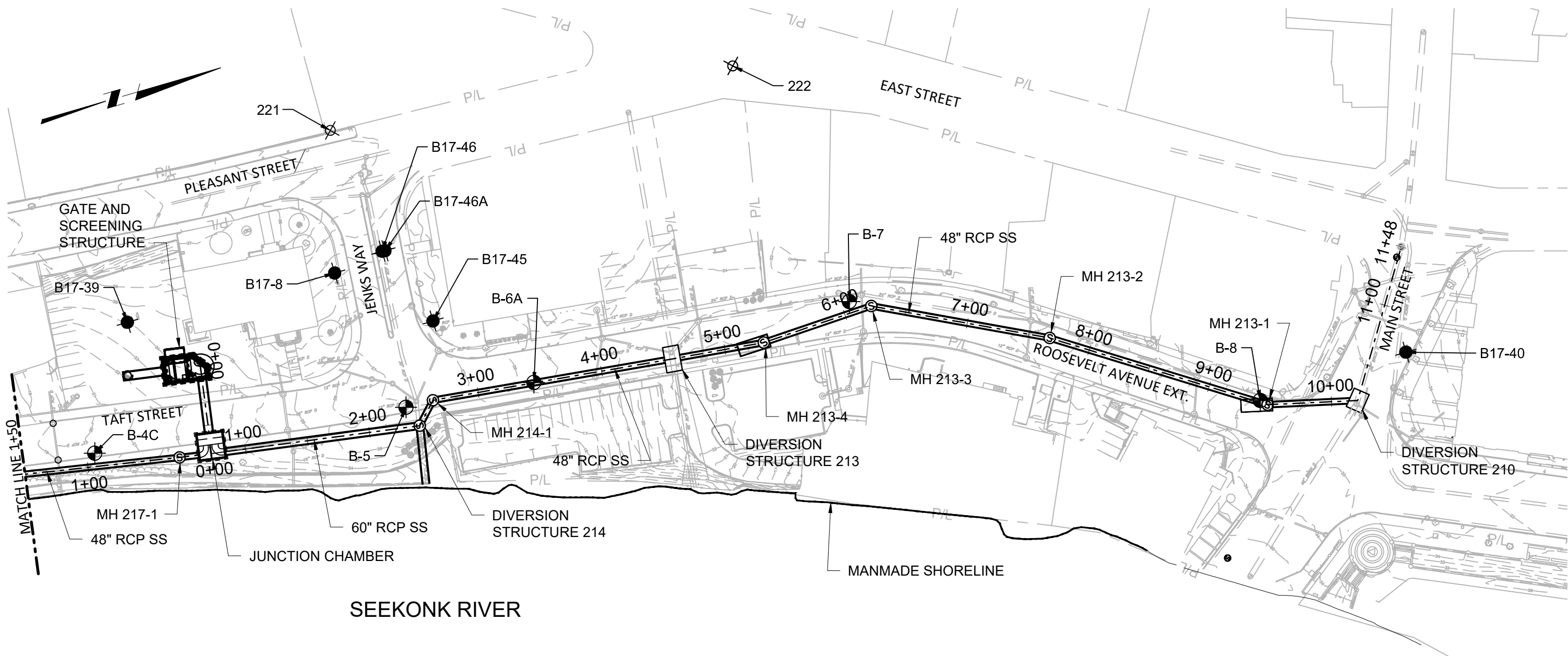
NARRAGANSETT BAY COMMISSION
PHASE III COMBINED SEWER
OVERFLOW PROGRAM



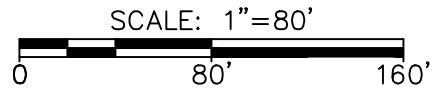
NBC PHASE III CSO PROGRAM
CONSOLIDATION CONDUITS PHASE IIIA-4 AND IIIA-5
PROJECT LOCUS
PAWTUCKET, RHODE ISLAND

DATE
MAY, 2020

FIGURE
1



PLAN



NOTE: SEE FIGURE 2E FOR LEGEND AND NOTES.

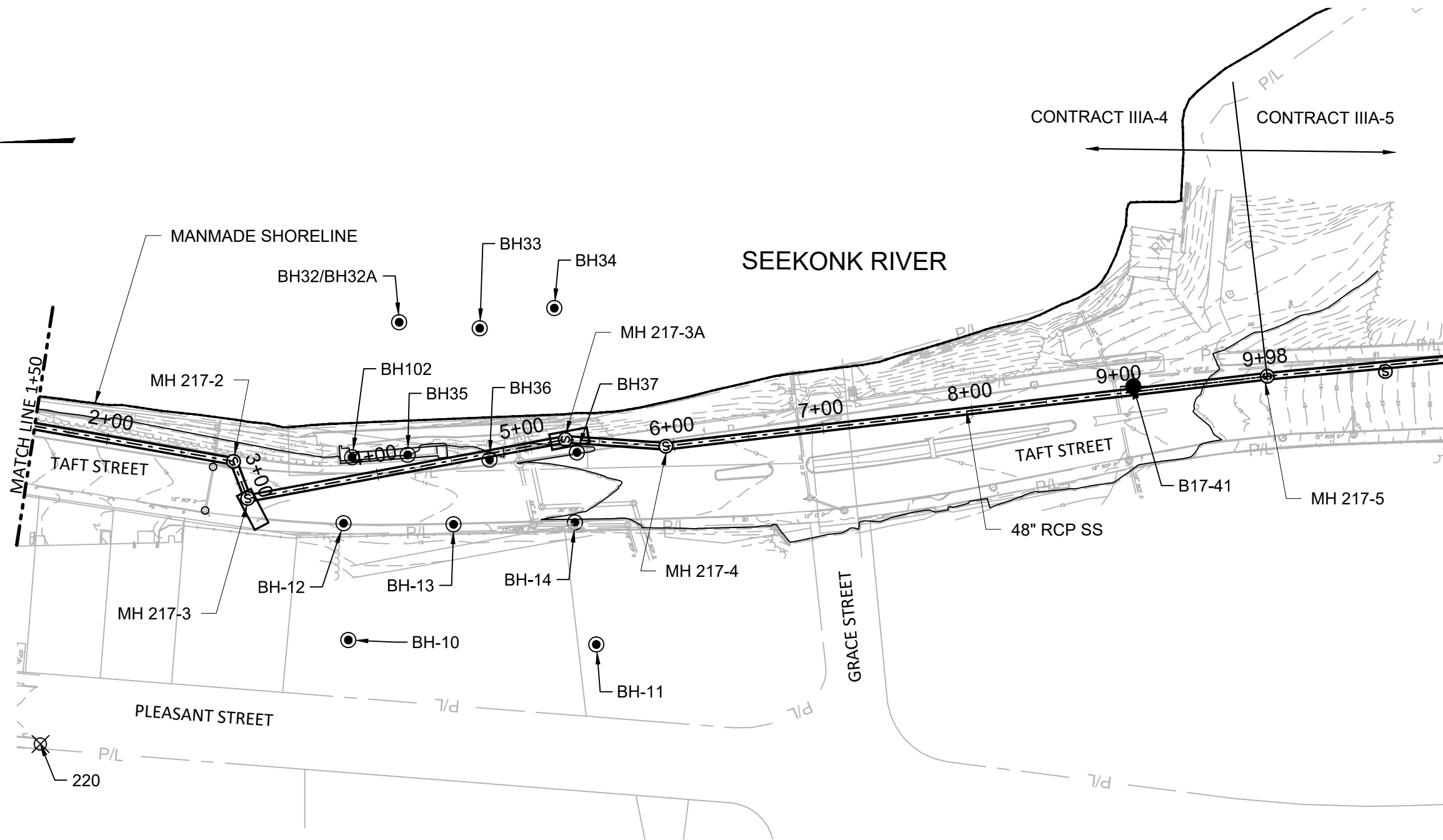
PROJECT 5980



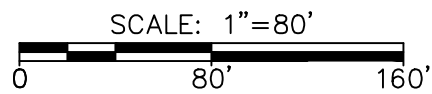
NARRAGANSETT BAY COMMISSION
 PHASE III COMBINED SEWER
 OVERFLOW PROGRAM

NBC PHASE III CSO PROGRAM
 CONSOLIDATION CONDUITS PHASE IIIA-4 AND IIIA-5
 SITE AND SUBSURFACE EXPLORATION PLAN
 ALIGNMENT IIIA-4 (SHEET 1 OF 2)

DATE
 MAY, 2020
 FIGURE
 2A



PLAN



NOTE: SEE FIGURE 2E FOR LEGEND AND NOTES.

PROJECT 5980

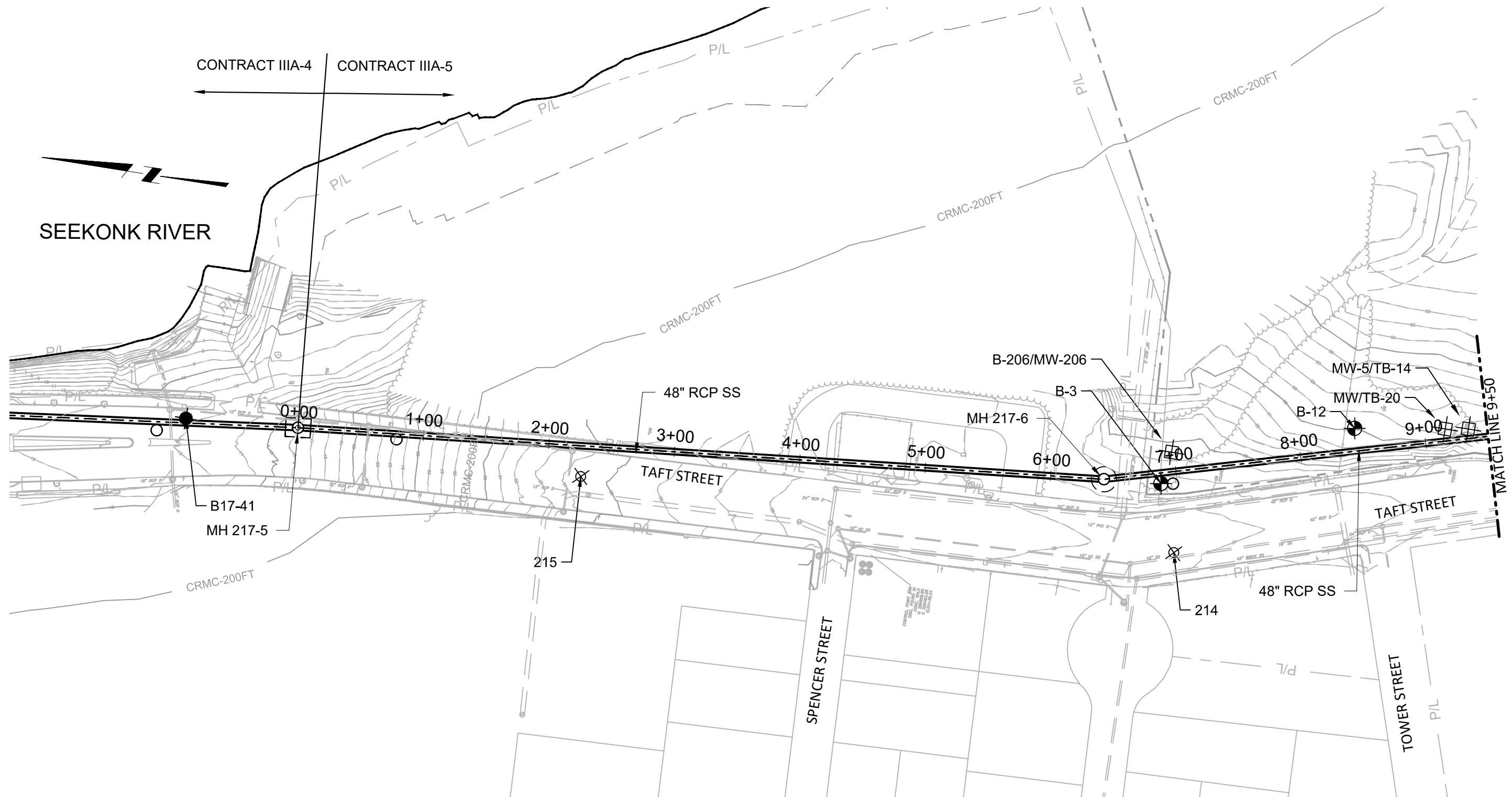


NARRAGANSETT BAY COMMISSION
PHASE III COMBINED SEWER
OVERFLOW PROGRAM

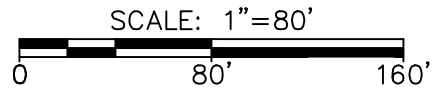


NBC PHASE III CSO PROGRAM
CONSOLIDATION CONDUITS PHASE IIIA-4 AND IIIA-5
SITE AND SUBSURFACE EXPLORATION PLAN
ALIGNMENT IIIA-4 (SHEET 2 OF 2)

DATE
MAY, 2020
FIGURE
2B



PLAN



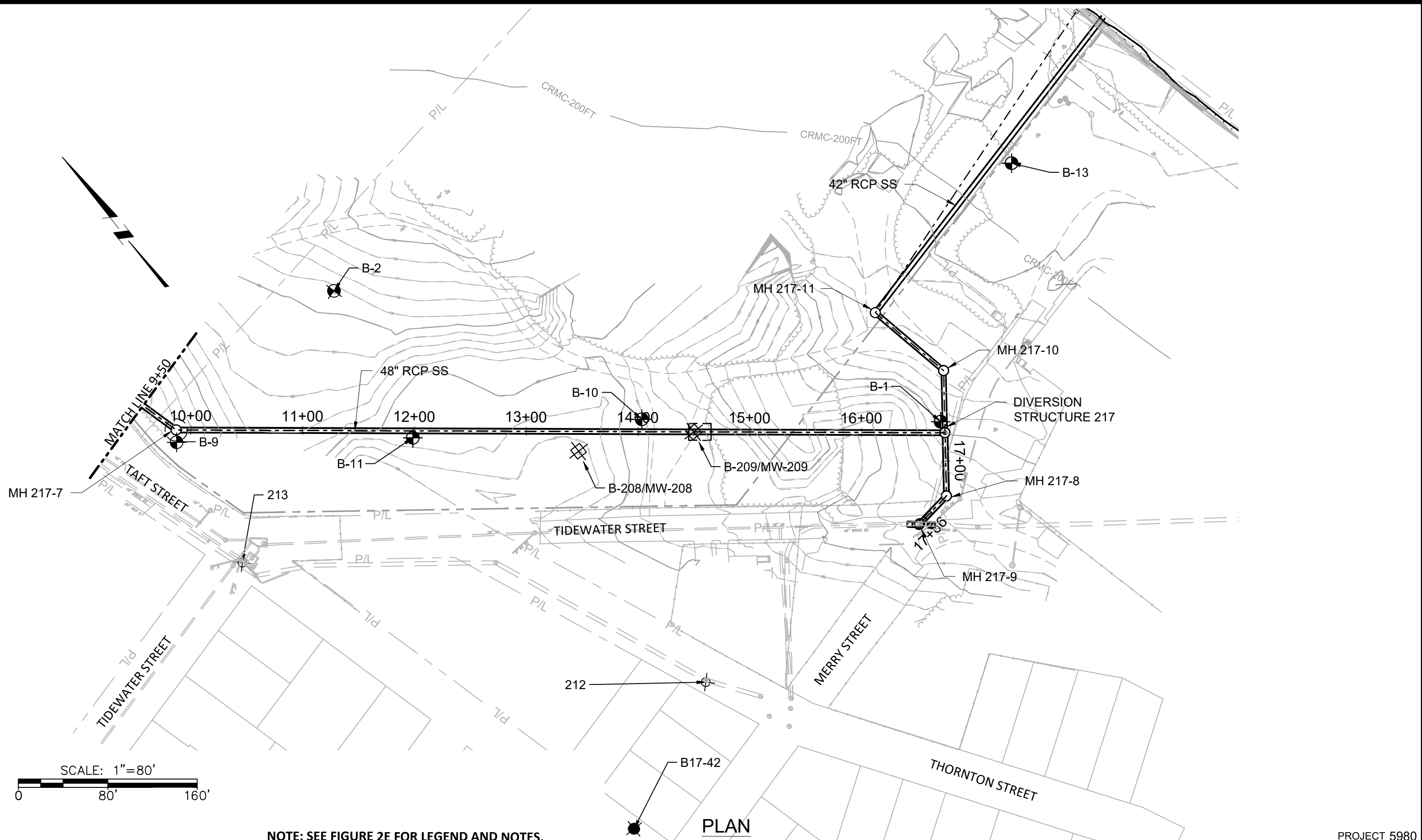
NOTE: SEE FIGURE 2E FOR LEGEND AND NOTES.

PROJECT 5980



NBC PHASE III CSO PROGRAM
 CONSOLIDATION CONDUITS PHASE IIIA-4 AND IIIA-5
 SITE AND SUBSURFACE EXPLORATION PLAN
 ALIGNMENT IIIA-5 (SHEET 1 OF 2)

DATE
 MAY, 2020
 FIGURE
 2C



PROJECT 5980








NARRAGANSETT BAY COMMISSION
 PHASE III COMBINED SEWER
 OVERFLOW PROGRAM

NBC PHASE III CSO PROGRAM
 CONSOLIDATION CONDUITS PHASE IIIA-4 AND IIIA-5
 SITE AND SUBSURFACE EXPLORATION PLAN
 ALIGNMENT IIIA-5 (SHEET 2 OF 2)

DATE
 MAY, 2020
 FIGURE
 2D

LEGEND

-  B-7 DESIGNATION AND LOCATION OF TEST BORING PERFORMED BY GEOLOGIC EARTH EXPLORATION, INC. DURING THE PERIODS 27 AUGUST THROUGH 18 SEPTEMBER AND 04 FEBRUARY THROUGH 12 FEBRUARY UNDER THE SUPERVISION OF MCMILLEN JACOBS ASSOCIATES.
-  BH-35 DESIGNATION AND LOCATION OF TEST BORING PERFORMED FOR THE PAWTUCKET BRIDGE AND PAWTUCKET BRIDGE REPLACEMENT PERFORMED IN 1955 AND 2010.
-  B17-39 DESIGNATION AND LOCATION OF TEST BORING PERFORMED BY NEW ENGLAND BORING CONTRACTORS, INC. PERFORMED BETWEEN 04 MAY 2018 AND 08 AUGUST 2019 UNDER THE SUPERVISION OF PARE CORPORATION.
-  221 DESIGNATION AND LOCATION OF TEST BORING PERFORMED FOR THE TAFT ST. - PLEASANT ST. BRANCH INTERCEPTOR SECTION B DATED 1950.
-  MW/TB-20 DESIGNATION AND LOCATION OF PREVIOUS TEST BORING CONDUCTED ON THE FORMER TIDEWATER FACILITY.

NOTES

1. BASE PLAN USED FOR FIGURES 2A, 2B AND PART OF 2C WAS A CAD-GENERATED DRAWING TITLED "PAWT_SITE_PLAN_&_PROFILE_IIIA-4" PREPARED BY BETA GROUP, INC. AND OBTAINED ON 2/24/2020 BY MCMILLEN JACOBS ASSOCIATES VIA PROJECTWISE SHAREPOINT.
2. BASE PLAN USED FOR PART OF FIGURE 2C AND 2D WAS A CAD-GENERATED DRAWING TITLED "PAWT_SITE_PLAN_&_PROFILE_IIIA-5_ALT3" PREPARED BY BETA GROUP, INC. AND OBTAINED ON 2/24/2020 BY MCMILLEN JACOBS ASSOCIATES VIA PROJECTWISE SHAREPOINT.
3. AS DRILLED LOCATIONS OF THE B-SERIES TEST BORINGS CONDUCTED IN 2019 AND 2020 WERE SURVEYED BY BRYANT AND ASSOCIATES, INC. IN NOVEMBER 2019 AND FEBRUARY 2020 AND PROVIDED TO MCMILLEN JACOBS ASSOCIATES BY BETA GROUP, INC.
4. ALL ELEVATIONS ARE IN FEET AND REFER TO THE NATIONAL GEODETIC VERTICAL DATUM OF 1929 (NVD29).
5. NORTH ARROW ALIGNED WITH GRID NORTH, RHODE ISLAND STATE PLANE COORDINATE SYSTEM, NORTH AMERICAN DATUM OF 1983 (NAD83).
6. REFER TO THE APPENDICES OF THIS REPORT FOR TEST BORING LOGS AND GROUNDWATER INSTALLATION AND MONITORING REPORTS.

PROJECT 5980



NARRAGANSETT BAY COMMISSION
PHASE III COMBINED SEWER
OVERFLOW PROGRAM



NBC PHASE III CSO PROGRAM
CONSOLIDATION CONDUITS PHASE IIIA-4 AND IIIA-5
SITE AND SUBSURFACE EXPLORATION PLAN
LEGEND AND NOTES (SHEET 1 OF 1)

DATE
MAY, 2020
FIGURE
2E

APPENDICES

APPENDIX A
Test Boring Logs

SOIL

Soil description on logs of subsurface explorations are based on Standard Penetration Test (SPT) results, visual-manual examination of exposed soil samples, and the results of laboratory tests on selected samples. The criteria, descriptive terms, and definitions are presented herein. The natural soils are identified and described by visual-manual procedures (ASTM D2488) and in accordance with the United Soil Classification System (USCS) (ASTM D2487) as practiced by McMillen Jacobs Associates. Fill materials may not be classified by USCS criteria.

PENETRATION RESISTANCE

Standard penetration resistance (SPT) (ASTM D1586) - Number of blows required to drive a standard 2 in. O.D. split spoon sampler one foot with a 140 lb. weight falling 30 inches freely downward.

DENSITY / CONSISTENCY

Coarse - Grained Soils	
Apparent Density	SPT Resistance, N (BPF)
Very Loose	0 - 4
Loose	5 - 10
Medium Dense	11 - 30
Dense	31 - 50
Very Dense	> 50

Fine - Grained Soils	
Apparent Consistency	SPT Resistance, N (BPF)
Very Soft	0 - 2
Soft	2 - 4
Medium Stiff	4 - 8
Stiff	8 - 15
Very Stiff	15 - 30
Hard	>30

Notes: BPF = Blows Per Foot (uncorrected)

WOR = Weight of Rod

COLOR

Basic colors (black, brown, gray, olive, red, and yellow) and combinations (i.e. gray-brown, olive-brown, olive-gray, red-gray, red-brown, yellow-brown, and red-yellow). Modifiers such as light and dark may be used.

SUPPLEMENTAL SOIL DESCRIPTIONS AND STRUCTURE:

- Laminating - 0 to 1/16 in. thick (cohesive)
- Parting - 0 to 1/16 in. thick (granular)
- Seam - 1/16 to 1/2 in. thick
- Layer - 1/2 to 12 in. thick
- Stratum - > 12 in. thick
- Pocket - Small, erratic deposit less than 12 in. size
- Lens - Lenticular deposit larger than a pocket
- Occasional - One or less per 12 in. of thickness
- Frequent - More than one per 12 in. of thickness
- Interbedded - Alternating soil layers of differing composition
- Varved - Alternating thin seams of silt and clay
- Mottled - Variation of color

SAMPLE SYMBOLS

- X SPT Sample 2 in. OD
- X SPT Sample 3 in. OD
- █ Shelby Tube Sample

ADDITIONAL GRAPHIC DESCRIPTIONS

- █ Asphalt
- █ Fill

SOIL IDENTIFICATION AND DESCRIPTION

UNIFIED SOIL CLASSIFICATION SYSTEM (USCS Based on ASTM D2488 & D2487)				
MAJOR DIVISIONS	GROUP/SYMBOL	TYPICAL DESCRIPTION		
GRAVELS (more than 50% retained on No. 4 sieve)	CLEAN GRAVELS (less than 5% fines)	GW	WELL-GRADED GRAVEL	
		GP	POORLY GRADED GRAVEL	
	GRAVELS (with 5 to 12% fines)	GW-GM	WELL-GRADED GRAVEL WITH SILT	
		GW-GC	WELL-GRADED GRAVEL WITH CLAY	
		GP-GM	POORLY GRADED GRAVEL WITH SILT	
		GP-GC	POORLY GRADED GRAVEL WITH CLAY	
	GRAVELS WITH FINES (more than 12% fines)	GM	SILTY GRAVEL	
		GC	CLAYEY GRAVEL	
	COARSE-GRAINED SOILS (50% or more retained on No. 200 sieve)	CLEAN SANDS (less than 5% fines)	SW	WELL-GRADED SAND
			SP	POORLY GRADED SAND
SANDS (with 5 to 12% fines)		SW-SM	WELL-GRADED SAND WITH SILT	
		SW-SC	WELL-GRADED SAND WITH CLAY	
		SP-SM	POORLY GRADED SAND WITH SILT	
		SP-SC	POORLY GRADED SAND WITH CLAY	
SANDS WITH FINES (more than 12% fines)		SM	SILTY SAND	
		SC	CLAYEY SAND	
FINE-GRAINED SOILS (50% or more passes No. 200 sieve)		SILTS & CLAYS (liquid limit less than 40)	ML	SILT
			CL	LEAN CLAY
	SILTS & CLAYS (liquid limit greater than 40)	OL	LOW PLASTICITY ORGANIC CLAY	
		MH	ELASTIC SILT	
	SILT CLAY (liquid limit between 12 and 20)	CH	FAT CLAY	
		OH	HIGH PLASTICITY ORGANIC CLAY	
	CLAYEY SILT / SILTY CLAY	CL-ML	CLAYEY SILT / SILTY CLAY	
	HIGHLY ORGANIC SOILS	PT	PEAT	

Notes:
1. Dual symbols (symbols separated by a hyphen, e.g. SP-SM, slightly silty fine SAND) are used for soils between 5% and 12% fines or when liquid limit and plasticity index values plot in the CL-ML area of the plasticity chart.

ROCK

Rock descriptions noted on logs of subsurface explorations are based on visual-manual examination of exposed rock outcrops and core samples. The criteria, descriptive terms and definitions used are as follows:

FIELD HARDNESS / STRENGTH

- (after ISRM, 1978; CGS, 1985; Marinos & Hoek, 2001)
- Extremely Strong Cannot be scratched with a knife point or sharp pick; can only be chipped with repeated heavy hammer blows.
- Very Strong Cannot be scratched with a knife point or sharp pick; core breaks with repeated heavy hammer blows.
- Strong Can be scratched with a knife or pick; core breaks with heavy hammer blow.
- Moderately Weak Can be grooved 1/16 in. deep by knife or sharp pick; core breaks with light hammer blow.
- Weak Can be grooved easily with a knife or pick; can be scratched with fingernail; core breaks with light pressure.
- Very Weak Can be readily indented; grooved with fingernail or carved with a knife; core breaks with light pressure.

WEATHERING (after ISRM, 1978)

- The action of organic and inorganic chemical and physical processes resulting in alteration of color, texture, and composition
- Fresh No visible sign of alteration, except perhaps slight discoloration on major discontinuity surfaces
- Slight Discoloration of rock material and discontinuity surfaces
- Moderate Less than half the rock material decomposed to soil. Some fresh rock; continuous "framework".
- High More than half the rock material decomposed and/or disintegrated to soil.
- Completely All rock material disintegrated to soil, but mass still intact
- Residual Soil All rock material converted to soil. Material has not been significantly transported.

COLOR:

Basic colors and combinations: gray, light gray, brown, red-brown

TEXTURE

- Size, shape and arrangements of constituents
- Aphanitic Individual grains invisible
- Fine-grained Grains barely visible to the unaided eye, up to 1/16 in. dia.
- Medium Grained Grains between 1/16 and 3/16 in. dia.
- Coarse Grained Grains between 3/16 and 1/4 in. dia.
- Very Coarse Grained Grains larger than 1/4 in. dia.

LITHOLOGY

Rock Classification and modifiers; accepted formation names

DISCONTINUITIES:

- | Type | Definition |
|---------------------|--|
| Joint | A natural fracture along which no displacement has occurred. May occur in parallel groups called sets. |
| Shear | A natural fracture along which displacement has occurred. Surface may be slickensided or striated. |
| Fault | A natural fracture along which displacement has occurred. Usually lined with gouge and slickensides. |
| Shear or Fault Zone | Zone of fractured rock and gouge bordering the displacement plane. |

ORIENTATION / ATTITUDE

Term	Angle (degrees)
Horizontal	0-5
Low Angle	6-35
Moderately Dipping	36-55
High Angle	56-85
Vertical	86-100

SPACING

Term	Inches
Extremely Close	<3/4
Very Close	3/4 - 2-1/2
Close	2-1/2 - 8
Moderate	8 - 24
Wide	24 - 80
Very Wide	80- 20 ft.
Extremely Wide	> 20 ft.

ROUGHNESS OF DISCONTINUITY SURFACE

Term	Abbreviation	Description
Very Rough	VR	Near-vertical steps and ridges
Rough	R	Ridges, side-steps, and asperities evident; abrasive to the touch
Slightly Rough	SR	Asperities can be felt.
Smooth	SM	Smooth to the touch
Slickensided	SL	Smooth glossy finish with visible striations

APERTURE/GAP

Term	MM	MATERIAL	Abbreviation
Very Tight	< .1	Clay	CL
Tight	0.1 - 0.25	Silt	SI
Partly Open	0.25 - 0.5	Sand	SA
Open	0.5 - 2.5	Serpentine	SE
Moderately Wide	2.5 - 10	Sulfide	SL
Wide	> 10	Calcite	CA
Very Wide	10 - 100	Pyrite	PY
Extremely Wide	100 - 1000	Quartz	QZ
Cavernous	> 1000	Chlorite	CH
		Iron Oxide Staining	FE
		Could not be determined	X

BEDDING

Term	Inches	Term	Inches
Very Thin	< 2.5	Thick	25-36
Thin	2.5 - 8	Very Thick	< 36
Medium	9 - 24		

GENERAL NOTES:

- Logs of subsurface exploration depict soil, rock and groundwater conditions only at the boring locations specified on the dates indicated. Subsurface conditions may vary at other locations and at other times.
- Water levels, where noted on the logs, were measured at the times under the conditions indicated. During test boring drilling, these water levels could have been affected by the introduction of water in to the borehole, extraction of tools or other procedures and thus may not reflect actual groundwater levels at the test boring location. Groundwater level fluctuations may also occur as a results of variations in precipitation, temperature, season, tides, river stage, adjacent construction operations, construction dewatering systems, water supply well pumping, and other conditions.







SUBSURFACE EXPLORATION KEY

Project: NBC CSO Phase III A-4 and III A-5 Consolidation Conduits
Project Location: Pawtucket, RI
Project Number: 5980.0

Boring B-1

Date(s) Drilled 09/05/2019 - 09/06/2019	Geotechnical Consultant McMillen Jacobs Associates	Logged By S. Wilbur	Checked By W. Kilker
Drilling Method/ Rig Type Mud Rotary/CME 45	Drilling Contractor Geologic Earth Exploration, Inc.	Total Depth of Borehole 22.0 ft	
Borehole Diameter/ Sampler Diameter 4.00 in I.D. / 2 & 3 in I.D.	Hammer Weight/Drop (lb/in.)/Type 140 lb / 30 in / Automatic	Ground Surface Elevation/Datum 14.5 ft / NGVD 1929	
Location Southerly end of Tidewater Site	Coordinates 360205.11E,285935.78N	Elevation Source Field Survey	

ELEV. (ft)	WATER LEVEL DEPTH (ft)	SAMPLE DEPTH (ft)	SAMPLE NUMBER	REC (in)/PEN (in)	BLOW COUNTS	USCS	USCS GRAPHIC	MATERIAL DESCRIPTION	REMARKS AND TESTS
-10								Vacuum excavated from about 0 to 6 ft (FILL)	
		6-8	S-1	13/24	18-18-17-20 (N=35)	SM		Moist, dense, brown, fine SAND and gravel, little silt (FILL)	PID=0
		8-10	S-2	10/24	14-30-22-19 (N=52)	SP-SM		Moist, very dense, brown, fine SAND, some gravel (FILL)	
								Top of possible boulder/bedrock. See Core Boring Report for rock details.	
0	∞	15-16.9	S-3	14/23	16-27-31-50/5" (N=58)	SW-SM		Wet, very dense, gray, SAND, some gravel and silt (Completely Weathered Bedrock)	PID=30
-5								See Core Boring Report for Rock Details	



∞ - Water Level at Time of Drilling

Boring B-1

Project: NBC CSO Phase III A-4 and III A-5 Consolidation Conduits
Project Location: Pawtucket, RI
Project Number: 5980.0

Core Boring B-1

Date(s) Drilled: 09/05/2019 - 09/06/2019	Geotechnical Consultant: McMillen Jacobs Associates	Logged By: S. Wilbur	Checked By: W. Kilker
Drilling Method/ Rig Type: Mud Rotary/CME 45	Drilling Contractor: Geologic Earth Exploration, Inc.	Total Depth of Borehole: 22.0 ft	
Borehole Diameter: 4.00 in	Core Barrel Type / Size: NX / 2 in	Ground Surface Elevation/Datum: 14.5 ft / NGVD 1929	
Location: Southerly end of Tidewater Site	Coordinates: 360205.11E,285935.78N	Elevation Source: Field Survey	

ELEV. (FT)	DEPTH (FT)	SAMPLE DEPTH (ft)	DRILL RATE (FT/MIN)	BOX #	RUN #	RECOVERY (in/%)	RQD (in/%)	ROCK TYPE	MATERIAL DESCRIPTION	DEPTH (FT)	DISCONTINUITIES					
											TYPE	DIP	RGH	APT (mm)	WEATHERING	INFILL
			4						See Test Boring Report for Overburden Details							
			4						Strong, gray, moderately weathered, medium-grained CONGLOMERATE. Mechanical breaks at 10.5 ft, 11.3 ft, and 11.8 ft.							
	10-15	3	2	C-1	24/40%	20/33%										
		1														
0		2														
	15									Sample obtained using split spoon sampler. See Test Boring Report for details.						
		2							Strong, gray, moderately weathered, fine-grained SILTSTONE	17.3	J	30	S	1.00	FR	
	17-22	2	2	C-2	45/75%	17/28%				18.8	J	30	SR	1.00	FR	
		2								19.1	J	40	SR	1.00	FR	
-5		2								19.8	J	40	SR	1.00	FR	



Boring B-1

Project: NBC CSO Phase III A-4 and III A-5 Consolidation Conduits Project Location: Pawtucket, RI Project Number: 5980.0	Core Boring B-1
---	------------------------

Date(s) Drilled: 09/05/2019 - 09/06/2019	Geotechnical Consultant: McMillen Jacobs Associates	Logged By: S. Wilbur	Checked By: W. Kilker
---	--	-----------------------------	------------------------------

Drilling Method/ Rig Type: Mud Rotary/CME 45	Drilling Contractor: Geologic Earth Exploration, Inc.	Total Depth of Borehole: 22.0 ft
--	--	---

Borehole Diameter: 4.00 in	Core Barrel Type / Size: NX / 2 in	Ground Surface Elevation/Datum: 14.5 ft / NGVD 1929
-----------------------------------	---	--

Location: Southerly end of Tidewater Site	Coordinates: 360205.11E,285935.78N	Elevation Source: Field Survey
--	---	---------------------------------------

ELEV. (FT)	DEPTH (FT)	SAMPLE DEPTH (ft)	DRILL RATE (FT/MIN)	BOX #	RUN #	RECOVERY (in/%)	RQD (in/%)	ROCK TYPE	MATERIAL DESCRIPTION	DEPTH (FT)	DISCONTINUITIES					
											TYPE	DIP	RGH	APT (mm)	WEATHERING	INFILL
		17-22	6	2	C-2	45/ 75%	17/ 28%	XXXXXXXXXXXXXXXXXXXX XXXXXXXXXXXXXXXXXXXX XXXXXXXXXXXXXXXXXXXX XXXXXXXXXXXXXXXXXXXX XXXXXXXXXXXXXXXXXXXX XXXXXXXXXXXXXXXXXXXX XXXXXXXXXXXXXXXXXXXX	Strong, gray, moderately weathered, fine-grained SILTSTONE	20.0	J	30	SR	5.00	FR	
			5							20.1	J	30	R	5.00	FR	
								Bottom of borehole at 22.0 ft.								
-10	25															
-15																

Project: NBC CSO Phase III A-4 and III A-5 Consolidation Conduits
Project Location: Pawtucket, RI
Project Number: 5980.0

Boring B-2

Date(s) Drilled 09/03/2019 - 09/05/2019	Geotechnical Consultant McMillen Jacobs Associates	Logged By S. Wilbur	Checked By W. Kilker
Drilling Method/ Rig Type Mud Rotary/CME 45	Drilling Contractor Geologic Earth Exploration, Inc.	Total Depth of Borehole 34.0 ft	
Borehole Diameter/ Sampler Diameter 4.00 in I.D. / 2 & 3 in I.D.	Hammer Weight/Drop (lb/in.)/Type 140 lb / 30 in / Automatic	Ground Surface Elevation/Datum 22.2 ft / NGVD 1929	
Location Tidewater Site	Coordinates 359851.53E,286363.91N	Elevation Source Field Survey	

ELEV. (ft)	WATER LEVEL DEPTH (ft)	SAMPLE DEPTH (ft)	SAMPLE NUMBER	REC (in)/PEN (in)	BLOW COUNTS	USCS	USCS GRAPHIC	MATERIAL DESCRIPTION	REMARKS AND TESTS
18								Vacuum excavated from about 0 to 6 ft (FILL)	
	5	6-8	S-1	24/24	2-1-2-4 (N=3)	CL		Moist, soft, grayish brown, silty CLAY (FILL)	PID=20
13		8-10	S-2	18/24	1-1-0-3 (N=1)	ML		Moist, very soft, gray, SILT (FILL)	PID=32
	10	10-12	S-3	12/24	1-4-1-17 (N=5)	ML		Wet, medium stiff, light gray, SILT, some gravel, little fine sand (FILL)	PID=50
		12-14	S-4	12/24	9-6-7-12 (N=13)	SP		Wet, medium dense, brown, medium SAND some gravel, little silt (FILL)	PID=20
8	15	14-16	S-5	8/24	8-8-5-8 (N=13)	SW-SM		Wet, medium dense, brown, coarse to fine SAND, some gravel, trace fines (ALLUVIUM)	PID=3
		16-18	S-6	20/24	7-3-3-11 (N=6)	ML		Wet, medium stiff, light brown, SILT, some fine sand (ALLUVIUM)	PID=0
3		18-20	S-7	9/24	9-7-6-9 (N=13)			Wet, medium dense, brown, fine to medium SAND, some silt (ALLUVIUM)	PID=0



∇ - Water Level at Time of Drilling

Boring B-2

Project: NBC CSO Phase III A-4 and III A-5 Consolidation Conduits
Project Location: Pawtucket, RI
Project Number: 5980.0

Boring B-2

Date(s) Drilled 09/03/2019 - 09/05/2019	Geotechnical Consultant McMillen Jacobs Associates	Logged By S. Wilbur	Checked By W. Kilker
Drilling Method/ Rig Type Mud Rotary/CME 45	Drilling Contractor Geologic Earth Exploration, Inc.	Total Depth of Borehole 34.0 ft	
Borehole Diameter/ Sampler Diameter 4.00 in I.D. / 2 & 3 in I.D.	Hammer Weight/Drop (lb/in.)/Type 140 lb / 30 in / Automatic	Ground Surface Elevation/Datum 22.2 ft / NGVD 1929	
Location Tidewater Site	Coordinates 359851.53E,286363.91N	Elevation Source Field Survey	

ELEV. (ft)	WATER LEVEL DEPTH (ft)	SAMPLE DEPTH (ft)	SAMPLE NUMBER	REC (in)/PEN (in)	BLOW COUNTS	USCS	USCS GRAPHIC	MATERIAL DESCRIPTION	REMARKS AND TESTS
-2						SM		Wet, medium dense, brown, fine to medium SAND, some silt (ALLUVIUM)	Occasional rig chatter starting at 21'
	25	24-26	S-8	6/24	9-8-8-8 (N=16)	SC		Wet, medium dense, gray and brown SAND, some clay, little gravel (GLACIAL TILL)	
-7		29-29	S-9	0/0	50/0"			Top of Bedrock at 29.0 ft. See Core Boring Report for rock details.	
-12		35							
-17									



∇ - Water Level at Time of Drilling


Boring B-2

Project: NBC CSO Phase III A-4 and III A-5 Consolidation Conduits
Project Location: Pawtucket, RI
Project Number: 5980.0

Core Boring B-2

Date(s) Drilled: 09/03/2019 - 09/05/2019	Geotechnical Consultant: McMillen Jacobs Associates	Logged By: S. Wilbur	Checked By: W. Kilker
Drilling Method/ Rig Type: Mud Rotary/CME 45	Drilling Contractor: Geologic Earth Exploration, Inc.	Total Depth of Borehole: 34.0 ft	
Borehole Diameter: 4.00 in	Core Barrel Type / Size: NX / 2 in	Ground Surface Elevation/Datum: 22.2 ft / NGVD 1929	
Location: Tidewater Site	Coordinates: 359851.53E,286363.91N	Elevation Source: Field Survey	

ELEV. (FT)	DEPTH (FT)	SAMPLE DEPTH (ft)	DRILL RATE (FT/MIN)	BOX #	RUN #	RECOVERY (in/%)	RQD (in/%)	ROCK TYPE	MATERIAL DESCRIPTION	DEPTH (FT)	DISCONTINUITIES				
											TYPE	DIP	RGH	APT (mm)	WEATHERING
-2	25								See Test Boring Report for Overburden Details						
-7		29-34	5	1	C-1	56/ 93%	36/ 60%	Strong, fresh, gray, medium-grained SANDSTONE	29.5	J	40	SR	1.00	FR




Boring B-2

Project: NBC CSO Phase III A-4 and III A-5 Consolidation Conduits
Project Location: Pawtucket, RI
Project Number: 5980.0

Core Boring B-2

Date(s) Drilled: 09/03/2019 - 09/05/2019	Geotechnical Consultant: McMillen Jacobs Associates	Logged By: S. Wilbur	Checked By: W. Kilker
Drilling Method/ Rig Type: Mud Rotary/CME 45	Drilling Contractor: Geologic Earth Exploration, Inc.	Total Depth of Borehole: 34.0 ft	
Borehole Diameter: 4.00 in	Core Barrel Type / Size: NX / 2 in	Ground Surface Elevation/Datum: 22.2 ft / NGVD 1929	
Location: Tidewater Site	Coordinates: 359851.53E,286363.91N	Elevation Source: Field Survey	

ELEV. (FT)	DEPTH (FT)	SAMPLE DEPTH (ft)	DRILL RATE (FT/MIN)	BOX #	RUN #	RECOVERY (in/%)	RQD (in/%)	ROCK TYPE	MATERIAL DESCRIPTION	DEPTH (FT)	DISCONTINUITIES									
											TYPE	DIP	RGH	APT (mm)	WEATHERING	INFILL				
-12	35	29-34	4	1	C-1	56/ 93%	36/ 60%	Strong, fresh, gray, medium-grained SANDSTONE	30.7	J	40	SR	5.00	FR					
										31.2	J	40	S	1.00	FR					
										31.6	J	20	S	5.00	FR					
										31.8	J	30	S	1.00	FR					
										32.0	J	20	SR	1.00	FR					
										32.8	J	20	SR	1.00	SL					
										32.9	J	20	S	1.00	FR					
										33.0	J	20	S	1.00	FR					
										33.2	J	10	S	1.00	FR					
										33.3	J	40	SR	5.00	FR					
										33.5	J	20	S	1.00	FR					
										33.7	J	20	R	5.00	SL					
										Bottom of borehole at 34.0 ft.										



Boring B-2

Project: NBC CSO Phase III A-4 and III A-5 Consolidation Conduits
Project Location: Pawtucket, RI
Project Number: 5980.0

Boring B-3

Date(s) Drilled 09/06/2019 - 09/09/2019	Geotechnical Consultant McMillen Jacobs Associates	Logged By S. Wilbur	Checked By W. Kilker
Drilling Method/ Rig Type Mud Rotary/CME 45	Drilling Contractor Geologic Earth Exploration, Inc.	Total Depth of Borehole 37.0 ft	
Borehole Diameter/ Sampler Diameter 4.00 in I.D. / 2 & 3 in I.D.	Hammer Weight/Drop (lb/in.)/Type 140 lb / 30 in / Automatic	Ground Surface Elevation/Datum 37.4 ft / NGVD 1929	
Location Northwestern corner of Tidewater Site	Coordinates 359575.63E,286640.16N	Elevation Source Field Survey	

ELEV. (ft)	WATER LEVEL DEPTH (ft)	SAMPLE DEPTH (ft)	SAMPLE NUMBER	REC (in)/PEN (in)	BLOW COUNTS	USCS	USCS GRAPHIC	MATERIAL DESCRIPTION	REMARKS AND TESTS
33		5						Vacuum excavated from about 0 to 6 ft (FILL)	
								Drilled from 6 to 8 ft without sampling (FILL)	Rig Chatter/Slow Drilling
28		8-10	S-1	19/24	15-35-20-19 (N=55)			Moist, very dense, brown, SAND, little gravel and silt. Fragments of brick. (FILL)	PID=0
						SP-SM			
23	∇	14-16	S-2	9/24	14-10-9-8 (N=19)			Wet, medium dense, tan, coarse to fine SAND, trace gravel and fines (ALLUVIUM)	PID=0
						SM			
18								Wet, medium dense, tan, coarse to fine SAND, trace gravel and fines (ALLUVIUM)	



∇ - Water Level at Time of Drilling

Boring B-3

Project: NBC CSO Phase III A-4 and III A-5 Consolidation Conduits
Project Location: Pawtucket, RI
Project Number: 5980.0

Boring B-3

Date(s) Drilled 09/06/2019 - 09/09/2019	Geotechnical Consultant McMillen Jacobs Associates	Logged By S. Wilbur	Checked By W. Kilker
Drilling Method/ Rig Type Mud Rotary/CME 45	Drilling Contractor Geologic Earth Exploration, Inc.	Total Depth of Borehole 37.0 ft	
Borehole Diameter/ Sampler Diameter 4.00 in I.D. / 2 & 3 in I.D.	Hammer Weight/Drop (lb/in.)/Type 140 lb / 30 in / Automatic	Ground Surface Elevation/Datum 37.4 ft / NGVD 1929	
Location Northwestern corner of Tidewater Site	Coordinates 359575.63E,286640.16N	Elevation Source Field Survey	

ELEV. (ft)	WATER LEVEL DEPTH (ft)	SAMPLE DEPTH (ft)	SAMPLE NUMBER	REC (in)/PEN (in)	BLOW COUNTS	USCS	USCS GRAPHIC	MATERIAL DESCRIPTION	REMARKS AND TESTS
-13	25	19-21	S-3	9/24	10-9-9-9 (N=18)	SM		Wet, medium dense, tan, coarse to fine SAND, trace gravel and fines (ALLUVIUM)	PID=0
		23-25	S-4	10/24	15-21-26-38 (N=47)	CL-GC		Wet, hard, brown, sandy CLAY and coarse to fine gravel (GLACIAL TILL)	PID=0
		25-27	S-5	13/24	16-34-34-28 (N=68)	SM-GM		Wet, very dense, brown, SAND and gravel, little silt (GLACIAL TILL)	PID=0
-8	30							Top of Bedrock at 27.0 ft. See Core Boring Report for rock details.	
-3	35								
-2									



∇ - Water Level at Time of Drilling

Boring B-3

Project: NBC CSO Phase III A-4 and III A-5 Consolidation Conduits
Project Location: Pawtucket, RI
Project Number: 5980.0

Core Boring B-3

Date(s) Drilled: 09/06/2019 - 09/09/2019	Geotechnical Consultant: McMillen Jacobs Associates	Logged By: S. Wilbur	Checked By: W. Kilker
Drilling Method/ Rig Type: Mud Rotary/CME 45	Drilling Contractor: Geologic Earth Exploration, Inc.	Total Depth of Borehole: 37.0 ft	
Borehole Diameter: 4.00 in	Core Barrel Type / Size: NX / 2 in	Ground Surface Elevation/Datum: 37.4 ft / NGVD 1929	
Location: Northwestern corner of Tidewater Site	Coordinates: 359575.63E,286640.16N	Elevation Source Field Survey	

ELEV. (FT)	DEPTH (FT)	SAMPLE DEPTH (ft)	DRILL RATE (FT/MIN)	BOX #	RUN #	RECOVERY (in/%)	RQD (in/%)	ROCK TYPE	MATERIAL DESCRIPTION	DEPTH (FT)	DISCONTINUITIES				
											TYPE	DIP	RGH	APT (mm)	WEATHERING
13	25								See Test Boring Report for Overburden Details						
			3							27.3	J	30	SR	1.00	FR
										27.4	J	30	SR	1.00	FR
		27-32	1	2	C-1	22/ 37%	14/ 24%	XX	Recovered material described as follows: Strong, slightly weathered, purple, fine-grained SILTSTONE. No water return while coring run C-1.	28.4	J	20	SR	1.00	FR
8			2					XX							



Boring B-3

Project: NBC CSO Phase III A-4 and III A-5 Consolidation Conduits
Project Location: Pawtucket, RI
Project Number: 5980.0

Boring B-4A

Date(s) Drilled 08/28/2019 - 08/28/2019	Geotechnical Consultant McMillen Jacobs Associates	Logged By S. Wilbur	Checked By W. Kilker
Drilling Method/ Rig Type Mud Rotary/CME 45	Drilling Contractor Geologic Earth Exploration, Inc.	Total Depth of Borehole 8.9 ft	
Borehole Diameter/ Sampler Diameter 4.00 in I.D. / 2 & 3 in I.D.	Hammer Weight/Drop (lb/in.)/Type 140 lb / 30 in / Automatic	Ground Surface Elevation/Datum 19.9 ft / NGVD 1929	
Location Taft St north of I-95 bridge	Coordinates	Elevation Source Google Earth	

ELEV. (ft)	WATER LEVEL DEPTH (ft)	SAMPLE DEPTH (ft)	SAMPLE NUMBER	REC (in)/PEN (in)	BLOW COUNTS	USCS	USCS GRAPHIC	MATERIAL DESCRIPTION	REMARKS AND TESTS
15	∞						(ASPHALT)		
		0.5-2	S-1	13/18	23-24-30 (N=54)	SP		Moist, very dense, reddish brown, coarse to fine SAND, little gravel (FILL)	PID=0
		2-4	S-2	10/24	23-26-21-16 (N=47)	SP-SM		Moist, dense, gray, medium to fine SAND, some gravel, little fines (FILL)	PID=0
		4-6	S-3	10/24	19-19-10-5 (N=29)	ML-SM		Wet, very stiff, light brown, medium to fine sandy SILT, little gravel. Fragments of brick and glass. (FILL)	PID=0
		6-8	S-4	6/24	5-5-6-13 (N=11)	SP-SM		Wet, medium dense, dark brown, medium to fine SAND, some gravel, trace fines (FILL)	
		8-8.9	S-5	4/11	71-50/5" (N=50/5")	SP-SM		Wet, very dense, light brown, coarse to fine SAND, some gravel, trace silt. Pieces of concrete. (FILL)	PID=0
10							Bottom of borehole at 8.9 ft.		
							Pieces of possible concrete in tip of sampler. Relocated to new location at Boring B-4B.		



∞ - Water Level at Time of Drilling

Boring B-4A

Project: NBC CSO Phase III A-4 and III A-5 Consolidation Conduits
Project Location: Pawtucket, RI
Project Number: 5980.0

Boring B-4B

Date(s) Drilled 08/28/2019 - 08/28/2019	Geotechnical Consultant McMillen Jacobs Associates	Logged By S. Wilbur	Checked By W. Kilker
Drilling Method/ Rig Type Mud Rotary/CME 45	Drilling Contractor Geologic Earth Exploration, Inc.	Total Depth of Borehole 10.0 ft	
Borehole Diameter/ Sampler Diameter 4.00 in I.D. / 2 & 3 in I.D.	Hammer Weight/Drop (lb/in.)/Type 140 lb / 30 in / Automatic	Ground Surface Elevation/Datum 19.9 ft / NGVD 1929	
Location Taft St north of I-95 bridge	Coordinates	Elevation Source Google Earth	

ELEV. (ft)	WATER LEVEL DEPTH (ft)	SAMPLE DEPTH (ft)	SAMPLE NUMBER	REC (in)/PEN (in)	BLOW COUNTS	USCS	USCS GRAPHIC	MATERIAL DESCRIPTION	REMARKS AND TESTS
15	5							No sampling from 0 to 8 ft (FILL)	Offset hole about 1 ft from B-4A and continued drilling and sampling from 8 ft below ground surface.
10	40	8-10	S-1	14/24	15-12-14-23 (N=26)	SP-SM		Wet, medium dense, light brown, medium to fine SAND, some gravel, trace fines (FILL)	PID=0
5	15							Bottom of borehole at 10.0 ft. Pieces of possible concrete in tip of sample. Relocated to new location at Boring B-4C.	



∇ - Water Level at Time of Drilling

Boring B-4B

Project: NBC CSO Phase III A-4 and III A-5 Consolidation Conduits
Project Location: Pawtucket, RI
Project Number: 5980.0

Boring B-4C

Date(s) Drilled 08/29/2019 - 08/29/2019	Geotechnical Consultant McMillen Jacobs Associates	Logged By S. Wilbur	Checked By W. Kilker
Drilling Method/ Rig Type Mud Rotary/CME 45	Drilling Contractor Geologic Earth Exploration, Inc.	Total Depth of Borehole 35.0 ft	
Borehole Diameter/ Sampler Diameter 4.00 in I.D. / 2 & 3 in I.D.	Hammer Weight/Drop (lb/in.)/Type 140 lb / 30 in / Automatic	Ground Surface Elevation/Datum 19.9 ft / NGVD 1929	
Location Taft St north of I-95 bridge	Coordinates 359477.61E,288205.01N	Elevation Source Field Survey	

ELEV. (ft)	WATER LEVEL DEPTH (ft)	SAMPLE DEPTH (ft)	SAMPLE NUMBER	REC (in)/PEN (in)	BLOW COUNTS	USCS	USCS GRAPHIC	MATERIAL DESCRIPTION	REMARKS AND TESTS
15	5							No sampling from 0 to 9.5 ft (FILL)	Offset hole about 3 ft from B-4B and continued drilling and sampling from 9.5 ft below ground surface. Occasional rig chatter from 0 to 9.5 ft.
10	10	9.5-11.5	S-1	14/24	18-18-29-23 (N=47)	SP		Dry, dense, light brown, coarse to fine SAND, some gravel, trace fines. Possible concrete. (FILL)	PID=0
5	15	14-16	S-2	10/24	15-10-10-15 (N=20)	SP-SM		Moist, dense, light brown, coarse to fine SAND, little gravel, trace fines (FILL)	PID=0
∞						GP		Wet, dense, dark brown, GRAVEL, little sand, trace fines (FILL)	



∞ - Water Level at Time of Drilling

Boring B-4C

Project: NBC CSO Phase III A-4 and III A-5 Consolidation Conduits
Project Location: Pawtucket, RI
Project Number: 5980.0

Boring B-4C

Date(s) Drilled 08/29/2019 - 08/29/2019	Geotechnical Consultant McMillen Jacobs Associates	Logged By S. Wilbur	Checked By W. Kilker
Drilling Method/ Rig Type Mud Rotary/CME 45	Drilling Contractor Geologic Earth Exploration, Inc.	Total Depth of Borehole 35.0 ft	
Borehole Diameter/ Sampler Diameter 4.00 in I.D. / 2 & 3 in I.D.	Hammer Weight/Drop (lb/in.)/Type 140 lb / 30 in / Automatic	Ground Surface Elevation/Datum 19.9 ft / NGVD 1929	
Location Taft St north of I-95 bridge	Coordinates 359477.61E,288205.01N	Elevation Source Field Survey	

ELEV. (ft)	WATER LEVEL DEPTH (ft)	SAMPLE DEPTH (ft)	SAMPLE NUMBER	REC (in)/PEN (in)	BLOW COUNTS	USCS	USCS GRAPHIC	MATERIAL DESCRIPTION	REMARKS AND TESTS
		19-21	S-3	14/24	10-23-18-12 (N=41)	ML-SM		Wet, hard, red, SILT and fine to medium SAND, trace gravel (GLACIOFLUVIAL)	PID=0
-5		24-26	S-4	13/24	38-29-20-16 (N=49)	GP-GM		Wet, dense, gray, coarse to fine GRAVEL, little sand (GLACIAL TILL)	PID=0 Rig Chatter
-10		29-29.5	S-5	6/6	70-50/0"	ML		Wet, very stiff, gray, sandy SILT, little gravel (GLACIAL TILL)	
-15								Top of Bedrock at 29.5 ft. See Core Boring Report for rock details.	



∇ - Water Level at Time of Drilling

Boring B-4C

Project: NBC CSO Phase III A-4 and III A-5 Consolidation Conduits
Project Location: Pawtucket, RI
Project Number: 5980.0

Boring B-5

Date(s) Drilled 08/27/2019 - 08/27/2019	Geotechnical Consultant McMillen Jacobs Associates	Logged By S. Wilbur	Checked By W. Kilker
Drilling Method/ Rig Type Mud Rotary/CME 45	Drilling Contractor Geologic Earth Exploration, Inc.	Total Depth of Borehole 35.0 ft	
Borehole Diameter/ Sampler Diameter 4.00 in I.D. / 2 & 3 in I.D.	Hammer Weight/Drop (lb/in.)/Type 140 lb / 30 in / Automatic	Ground Surface Elevation/Datum 26.8 ft / NGVD 1929	
Location Intersection of Taft St. and Jenks Way	Coordinates 359511.82E,288453.92N	Elevation Source Field Survey	

ELEV. (ft)	WATER LEVEL DEPTH (ft)	SAMPLE DEPTH (ft)	SAMPLE NUMBER	REC (in)/PEN (in)	BLOW COUNTS	USCS	USCS GRAPHIC	MATERIAL DESCRIPTION	REMARKS AND TESTS
							(ASPHALT)		
		0.5-2	S-1	14/18	44-30-30 (N=60)	SM		Dry, very dense, dark gray, coarse to fine SAND, little gravel and silt (FILL)	PID=0
		2-4	S-2	15/24	22-23-19-16 (N=42)	SM		Dry, very dense, light brown, medium to fine SAND, little silt, trace gravel (FILL)	PID=0
22	5	4-6	S-3	6/24	15-8-5-4 (N=13)	GP		Moist, medium dense, gray, coarse GRAVEL (FILL)	
		6-8	S-4	10/24	7-10-12-5 (N=22)	SM		Moist, medium dense, dark gray, coarse to fine SAND and GRAVEL, little silt (FILL)	PID=0
17	10	8-10	S-5	0/24	7-6-6-6 (N=12)			No recovery. Gravel stuck in tip of sampler. (FILL)	PID=0
		10-12	S-6	11/24	5-6-6-7 (N=12)	ML		Moist, stiff, light brown SILT, trace gravel (FILL)	PID=0
12	15	14-16	S-7	9/24	5-7-5-3 (N=12)	GW		Wet, medium dense, gray, coarse to fine GRAVEL, little sand, trace fines. Fragments of brick. (FILL)	PID=0 Cobble from 16-17.5 ft
7								Wet, dense, brownish-gray, coarse GRAVEL and sand, little silt (GLACIAL TILL)	



∇ - Water Level at Time of Drilling

Boring B-5

Project: NBC CSO Phase III A-4 and III A-5 Consolidation Conduits
Project Location: Pawtucket, RI
Project Number: 5980.0

Boring B-5

Date(s) Drilled 08/27/2019 - 08/27/2019	Geotechnical Consultant McMillen Jacobs Associates	Logged By S. Wilbur	Checked By W. Kilker
Drilling Method/ Rig Type Mud Rotary/CME 45	Drilling Contractor Geologic Earth Exploration, Inc.	Total Depth of Borehole 35.0 ft	
Borehole Diameter/ Sampler Diameter 4.00 in I.D. / 2 & 3 in I.D.	Hammer Weight/Drop (lb/in.)/Type 140 lb / 30 in / Automatic	Ground Surface Elevation/Datum 26.8 ft / NGVD 1929	
Location Intersection of Taft St. and Jenks Way	Coordinates 359511.82E,288453.92N	Elevation Source Field Survey	

ELEV. (ft)	WATER LEVEL DEPTH (ft)	SAMPLE DEPTH (ft)	SAMPLE NUMBER	REC (in)/PEN (in)	BLOW COUNTS	USCS	USCS GRAPHIC	MATERIAL DESCRIPTION	REMARKS AND TESTS
-2	∞	19-21	S-8	10/24	10-21-19-29 (N=40)	GM		Wet, dense, brownish-gray, coarse GRAVEL, little sand and silt (GLACIAL TILL)	PID=0
		24-26	S-9	12/24	13-16-19-29 (N=35)	SM		Wet, dense, brownish-gray, SAND, some gravel, little silt (GLACIAL TILL)	PID=0
								Top of Bedrock at 27.0 ft. See Core Boring Report for rock details.	
-3		30							
-8		35							
-13									



∞ - Water Level at Time of Drilling


Boring B-5

Project: NBC CSO Phase III A-4 and III A-5 Consolidation Conduits
Project Location: Pawtucket, RI
Project Number: 5980.0

Core Boring B-5

Date(s) Drilled: 08/27/2019 - 08/27/2019	Geotechnical Consultant: McMillen Jacobs Associates	Logged By: S. Wilbur	Checked By: W. Kilker
Drilling Method/ Rig Type: Mud Rotary/CME 45	Drilling Contractor: Geologic Earth Exploration, Inc.	Total Depth of Borehole: 35.0 ft	
Borehole Diameter: 4.00 in	Core Barrel Type / Size: NX / 2 in	Ground Surface Elevation/Datum: 26.8 ft / NGVD 1929	
Location: Intersection of Taft St. and Jenks Way	Coordinates: 359511.82E,288453.92N	Elevation Source: Field Survey	

ELEV. (FT)	DEPTH (FT)	SAMPLE DEPTH (ft)	DRILL RATE (FT/MIN)	BOX #	RUN #	RECOVERY (in/%)	RQD (in/%)	ROCK TYPE	MATERIAL DESCRIPTION	DEPTH (FT)	DISCONTINUITIES				
											TYPE	DIP	RGH	APT (mm)	WEATHERING
2	25								See Test Boring Report for Overburden Details						
		27-32	2	1	C-1	58/ 97%	47/ 78%		Strong, fresh, gray, medium-grained SANDSTONE	28.9	J	40	SR	5.00	FR
-3			2												



Boring B-5

Project: NBC CSO Phase III A-4 and III A-5 Consolidation Conduits
Project Location: Pawtucket, RI
Project Number: 5980.0

Core Boring B-5

Date(s) Drilled: 08/27/2019 - 08/27/2019	Geotechnical Consultant: McMillen Jacobs Associates	Logged By: S. Wilbur	Checked By: W. Kilker
Drilling Method/Rig Type: Mud Rotary/CME 45	Drilling Contractor: Geologic Earth Exploration, Inc.	Total Depth of Borehole: 35.0 ft	
Borehole Diameter: 4.00 in	Core Barrel Type / Size: NX / 2 in	Ground Surface Elevation/Datum: 26.8 ft / NGVD 1929	
Location: Intersection of Taft St. and Jenks Way	Coordinates: 359511.82E,288453.92N	Elevation Source: Field Survey	

ELEV. (FT)	DEPTH (FT)	SAMPLE DEPTH (ft)	DRILL RATE (FT/MIN)	BOX #	RUN #	RECOVERY (in/%)	RQD (in/%)	ROCK TYPE	MATERIAL DESCRIPTION	DEPTH (FT)	DISCONTINUITIES					
											TYPE	DIP	RGH	APT (mm)	WEATHERING	INFILL
-8	35	27-32	4	1	C-1	58/ 97%	47/ 78%	Strong, fresh, gray, medium-grained SANDSTONE	30.5	J	40	SR	5.00	FR	
			30.6							J	40	SR	5.00	FR		
	35	32-35	3	1	C-2	32/ 90%	24/ 67%	xxxxxx	Strong, fresh, gray, fine-grained SILTSTONE	32.6	J	40	SR	1.00	FR	
			33.7							J	30	R	5.00	FR		
-13									Bottom of borehole at 35.0 ft.							



Boring B-5

Project: NBC CSO Phase III A-4 and III A-5 Consolidation Conduits Project Location: Pawtucket, RI Project Number: 5980.0	Boring B-6
---	-------------------

Date(s) Drilled 08/29/2019 - 08/29/2019	Geotechnical Consultant McMillen Jacobs Associates	Logged By S. Wilbur	Checked By W. Kilker
Drilling Method/ Rig Type Mud Rotary/CME 45	Drilling Contractor Geologic Earth Exploration, Inc.	Total Depth of Borehole 4.0 ft	
Borehole Diameter/ Sampler Diameter 4.00 in I.D. / 2 & 3 in I.D.	Hammer Weight/Drop (lb/in.)/Type 140 lb / 30 in / Automatic		Ground Surface Elevation/Datum
Location On Roosevelt Ave Ext. north of Jenks Way		Coordinates	Elevation Source Google Earth

ELEV. (ft)	WATER LEVEL DEPTH (ft)	SAMPLE DEPTH (ft)	SAMPLE NUMBER	REC (in)/PEN (in)	BLOW COUNTS	USCS	USCS GRAPHIC	MATERIAL DESCRIPTION	REMARKS AND TESTS
							(ASPHALT)		
		0.5-2	S-1	10/18	9-9-11 (N=20)	SW		Moist, medium dense, brown, coarse to fine SAND with gravel, trace silt (FILL)	
		2-4	S-2	15/24	5-5-6-39 (N=11)	SP		Moist, medium dense, dark brown, medium to fine SAND, little gravel, trace silt. Trace brick fragments. Possible concrete in tip. (FILL)	
-5	5							Bottom of borehole at 4.0 ft.	
-10	10							Pieces of possible concrete in tip of sampler. Relocated to new location at Boring B-6A.	
-15	15								

	- Water Level at Time of Drilling	Boring B-6
--	-----------------------------------	-------------------

Project: NBC CSO Phase III A-4 and III A-5 Consolidation Conduits
Project Location: Pawtucket, RI
Project Number: 5980.0

Boring B-6A

Date(s) Drilled 09/18/2019 - 09/18/2019	Geotechnical Consultant McMillen Jacobs Associates	Logged By S. Wilbur	Checked By W. Kilker
Drilling Method/ Rig Type Mud Rotary/CME 45	Drilling Contractor Geologic Earth Exploration, Inc.	Total Depth of Borehole 31.0 ft	
Borehole Diameter/ Sampler Diameter 4.00 in I.D. / 2 & 3 in I.D.	Hammer Weight/Drop (lb/in.)/Type 140 lb / 30 in / Automatic	Ground Surface Elevation/Datum 25.4 ft / NGVD 1929	
Location On Roosevelt Ave Ext. north of Jenks Way	Coordinates 359521.28E,288557.54N	Elevation Source Field Survey	

ELEV. (ft)	WATER LEVEL DEPTH (ft)	SAMPLE DEPTH (ft)	SAMPLE NUMBER	REC (in)/PEN (in)	BLOW COUNTS	USCS	USCS GRAPHIC	MATERIAL DESCRIPTION	REMARKS AND TESTS
21								Vacuum excavated from about 0 to 6 ft (FILL)	
		5							
			6-8	S-1	8/24	7-4-5-8 (N=9)	SM	Moist, loose, brown, medium to fine SAND, little silt. Black sand in tip of sampler. (FILL)	PID=0
			8-10	S-2	8/24	10-14-20-15 (N=34)	SP-SM	Moist, dense, brown to black, medium to fine SAND, trace silt (FILL)	PID=0
16	∇ 10								Water loss while drilling from 10-14 ft PID=0
			10-12	S-3	10/24	7-6-4-3 (N=10)	SP-SM	Wet, medium dense, dark brown, medium to fine SAND, little gravel, trace fines (FILL)	
11		15							
			14-16	S-4	8/24	12-5-13-9 (N=18)	SP-SM	Wet, medium dense, gray, SAND, some coarse to fine gravel, little silt. Pieces of glass. (FILL)	PID=0
6								Wet, very dense, gray, SAND and gravel, little silt (GLACIAL TILL)	



∇ - Water Level at Time of Drilling

Boring B-6A

Project: NBC CSO Phase III A-4 and III A-5 Consolidation Conduits
Project Location: Pawtucket, RI
Project Number: 5980.0

Boring B-6A

Date(s) Drilled 09/18/2019 - 09/18/2019	Geotechnical Consultant McMillen Jacobs Associates	Logged By S. Wilbur	Checked By W. Kilker
Drilling Method/ Rig Type Mud Rotary/CME 45	Drilling Contractor Geologic Earth Exploration, Inc.	Total Depth of Borehole 31.0 ft	
Borehole Diameter/ Sampler Diameter 4.00 in I.D. / 2 & 3 in I.D.	Hammer Weight/Drop (lb/in.)/Type 140 lb / 30 in / Automatic	Ground Surface Elevation/Datum 25.4 ft / NGVD 1929	
Location On Roosevelt Ave Ext. north of Jenks Way	Coordinates 359521.28E,288557.54N	Elevation Source Field Survey	

ELEV. (ft)	WATER LEVEL DEPTH (ft)	SAMPLE DEPTH (ft)	SAMPLE NUMBER	REC (in)/PEN (in)	BLOW COUNTS	USCS	USCS GRAPHIC	MATERIAL DESCRIPTION	REMARKS AND TESTS
		19-21	S-5	15/24	26-35-39-38 (N=74)				PID=0 Rig Chatter
		24-24.1	S-6	1/1	50/1"	SM		Wet, very dense, gray, SAND and GRAVEL, little silt (GLACIAL TILL)	Rig Chatter
-1						GW		Wet, very dense, gray, coarse to fine GRAVEL, little silt (GLACIAL TILL)	Rig Chatter
-4								Top of Bedrock at 26.0 ft. See Core Boring Report for rock details.	Rollerbit from 24.1 ft to 26 ft and hit refusal
-9									
-14									



∇ - Water Level at Time of Drilling

Boring B-6A

Project: NBC CSO Phase III A-4 and III A-5 Consolidation Conduits
Project Location: Pawtucket, RI
Project Number: 5980.0

Core Boring B-6A

Date(s) Drilled: 09/18/2019 - 09/18/2019	Geotechnical Consultant: McMillen Jacobs Associates	Logged By: S. Wilbur	Checked By: W. Kilker
Drilling Method/ Rig Type: Mud Rotary/CME 45	Drilling Contractor: Geologic Earth Exploration, Inc.	Total Depth of Borehole: 31.0 ft	
Borehole Diameter: 4.00 in	Core Barrel Type / Size: NX / 2 in	Ground Surface Elevation/Datum: 25.4 ft / NGVD 1929	
Location: On Roosevelt Ave Ext. north of Jenks Way	Coordinates: 359521.28E,288557.54N	Elevation Source: Field Survey	

ELEV. (FT)	DEPTH (FT)	SAMPLE DEPTH (ft)	DRILL RATE (FT/MIN)	BOX #	RUN #	RECOVERY (in/%)	RQD (in/%)	ROCK TYPE	MATERIAL DESCRIPTION	DEPTH (FT)	DISCONTINUITIES					
											TYPE	DIP	RGH	APT (mm)	WEATHERING	INFILL
		26-31	5	3	C-1	59/ 98%	34/ 57%	XXXXXXXXXX XXXXXXXXXX XXXXXXXXXX XXXXXXXXXX XXXXXXXXXX XXXXXXXXXX XXXXXXXXXX XXXXXXXXXX XXXXXXXXXX XXXXXXXXXX	Strong, fresh, gray, fine-grained SILTSTONE	30.1	J	50	SR	5.00	FR	
										30.2	J	30	S	1.00	FR	
										30.6	J	30	SR	1.00	FR	
										30.7	J	40	SR	5.00	FR	
									Bottom of borehole at 31.0 ft.							
-9	35															
-14																



Boring B-6A

Project: NBC CSO Phase III A-4 and III A-5 Consolidation Conduits
Project Location: Pawtucket, RI
Project Number: 5980.0

Boring B-7

Date(s) Drilled 08/30/2019 - 08/30/2019	Geotechnical Consultant McMillen Jacobs Associates	Logged By S. Wilbur	Checked By W. Kilker
Drilling Method/ Rig Type Mud Rotary/CME 45	Drilling Contractor Geologic Earth Exploration, Inc.	Total Depth of Borehole 29.2 ft	
Borehole Diameter/ Sampler Diameter 4.00 in I.D. / 2 & 3 in I.D.	Hammer Weight/Drop (lb/in.)/Type 140 lb / 30 in / Automatic	Ground Surface Elevation/Datum 23.3 ft / NGVD 1929	
Location On Roosevelt Ave Ext. across from National Grid Property	Coordinates 359529.70E,288817.39N	Elevation Source Field Survey	

ELEV. (ft)	WATER LEVEL DEPTH (ft)	SAMPLE DEPTH (ft)	SAMPLE NUMBER	REC (in)/PEN (in)	BLOW COUNTS	USCS	USCS GRAPHIC	MATERIAL DESCRIPTION	REMARKS AND TESTS
							(ASPHALT)		
		0.5-2	S-1	11/18	5-11-17 (N=28)	SP-SM		Moist, medium dense, light brown/red, coarse to fine SAND, some gravel, trace silt (FILL)	PID=0
		2-4	S-2	16/24	11-11-7-6 (N=18)	SP-SM		Moist, medium dense, black, medium to fine SAND, little gravel, trace silt (FILL)	PID=0
19	∞	4-6	S-3	4/24	4-2-3-2 (N=5)	SP-SM		Wet, loose, black, medium to fine SAND, little gravel, trace silt (FILL)	
		6-8	S-4	6/24	1-2-1-0 (N=3)	GW		Wet, very loose, black, coarse to fine GRAVEL, little sand (FILL)	PID=0
14		8-10	S-5	8/24	1-1-18-6 (N=19)	GW-GM		Wet, medium dense, black, coarse to fine GRAVEL, trace sand and silt (FILL)	PID=0
		10-12	S-6	15/24	10-47-34-18 (N=81)	GW		Wet, very dense, dark brown decomposed wood. Bottom 3": Gray coarse to fine GRAVEL, some silt, little sand (FILL)	3 in split spoon sample. PID=0
9		14-16	S-7	13/24	8-9-24-36 (N=33)				PID=0
						SM		Wet, dense, light brown, medium to fine SAND, some gravel, little silt (GLACIOFLUVIAL)	Rig Chatter
4		19-20.8	S-8	15/22	21-35-52-50/4" (N=87)			Wet, very dense, light brown, medium to fine SAND, little gravel, trace silt (GLACIOFLUVIAL)	



∞ - Water Level at Time of Drilling

Boring B-7

Project: NBC CSO Phase III A-4 and III A-5 Consolidation Conduits
Project Location: Pawtucket, RI
Project Number: 5980.0

Boring B-7

Date(s) Drilled 08/30/2019 - 08/30/2019	Geotechnical Consultant McMillen Jacobs Associates	Logged By S. Wilbur	Checked By W. Kilker
Drilling Method/ Rig Type Mud Rotary/CME 45	Drilling Contractor Geologic Earth Exploration, Inc.	Total Depth of Borehole 29.2 ft	
Borehole Diameter/ Sampler Diameter 4.00 in I.D. / 2 & 3 in I.D.	Hammer Weight/Drop (lb/in.)/Type 140 lb / 30 in / Automatic	Ground Surface Elevation/Datum 23.3 ft / NGVD 1929	
Location On Roosevelt Ave Ext. across from National Grid Property	Coordinates 359529.70E,288817.39N	Elevation Source Field Survey	

ELEV. (ft)	WATER LEVEL DEPTH (ft)	SAMPLE DEPTH (ft)	SAMPLE NUMBER	REC (in)/PEN (in)	BLOW COUNTS	USCS	USCS GRAPHIC	MATERIAL DESCRIPTION	REMARKS AND TESTS
									PID=0
						SP		Wet, very dense, light brown, medium to fine SAND, little gravel, trace silt (GLACIOFLUVIAL)	
-1		24-24.08	S-9	1/1	80/1"				
		25				SC		Wet, very dense, gray, fine SAND and clay, some fractured rock (GLACIAL TILL)	Rig Chatter
-6		29-29.13	S-10	0/2	50/2"				
		30						Bottom of borehole at 29.2 ft.	
		35							
-11									
-16									



∇ - Water Level at Time of Drilling

Boring B-7

Project: NBC CSO Phase III A-4 and III A-5 Consolidation Conduits
Project Location: Pawtucket, RI
Project Number: 5980.0

Boring B-8

Date(s) Drilled 09/10/2019 - 09/10/2019	Geotechnical Consultant McMillen Jacobs Associates	Logged By S. Wilbur	Checked By W. Kilker
Drilling Method/ Rig Type Mud Rotary/CME 45	Drilling Contractor Geologic Earth Exploration, Inc.	Total Depth of Borehole 25.0 ft	
Borehole Diameter/ Sampler Diameter 4.00 in I.D. / 2 & 3 in I.D.	Hammer Weight/Drop (lb/in.)/Type 140 lb / 30 in / Automatic	Ground Surface Elevation/Datum 31.1 ft / NGVD 1929	
Location Intersection of Roosevelt Ave. Ext. and Main St.	Coordinates 359697.13E,289110.39N	Elevation Source Field Survey	

ELEV. (ft)	WATER LEVEL DEPTH (ft)	SAMPLE DEPTH (ft)	SAMPLE NUMBER	REC (in)/PEN (in)	BLOW COUNTS	USCS	USCS GRAPHIC	MATERIAL DESCRIPTION	REMARKS AND TESTS
27		5						Vacuum excavated from about 0 to 6 ft (FILL)	
		6-8	S-1	6/24	14-8-5-8 (N=13)	SM		Moist, stiff, brown, SAND, some silt, little gravel (FILL)	PID=0
22		8-10	S-2	9/24	7-4-4-5 (N=8)	SP		Wet, loose, brown, coarse to fine SAND, little gravel, trace silt (GLACIOFLUVIAL)	PID=0
∇ 10		10-12	S-3	7/24	6-5-2-1 (N=7)	SM		Wet, loose, brown, SAND, some silt, little gravel (GLACIOFLUVIAL)	PID=0
17		14-14.08	S-4	1/1	50/1"	GW		Wet, very dense, gray, coarse to fine GRAVEL, trace silt (GLACIAL TILL)	No casing advancement
								See Core Boring Report for rock details	Sampler refusal at 14.1 ft. Rollerbit from 14.1 ft to 16 ft.
12									



∇ - Water Level at Time of Drilling

Boring B-8

Project: NBC CSO Phase III A-4 and III A-5 Consolidation Conduits
Project Location: Pawtucket, RI
Project Number: 5980.0

Core Boring B-8

Date(s) Drilled: 09/10/2019 - 09/10/2019	Geotechnical Consultant: McMillen Jacobs Associates	Logged By: S. Wilbur	Checked By: W. Kilker
Drilling Method/ Rig Type: Mud Rotary/CME 45	Drilling Contractor: Geologic Earth Exploration, Inc.	Total Depth of Borehole: 25.0 ft	
Borehole Diameter: 4.00 in	Core Barrel Type / Size: NX / 2 in	Ground Surface Elevation/Datum: 31.1 ft / NGVD 1929	
Location: Intersection of Roosevelt Ave. Ext. and Main St.	Coordinates: 359697.13E,289110.39N	Elevation Source: Field Survey	

ELEV. (FT)	DEPTH (FT)	SAMPLE DEPTH (ft)	DRILL RATE (FT/MIN)	BOX #	RUN #	RECOVERY (in/%)	RQD (in/%)	ROCK TYPE	MATERIAL DESCRIPTION	DEPTH (FT)	DISCONTINUITIES				
											TYPE	DIP	RGH	APT (mm)	WEATHERING
17	15								See Test Boring Report for Overburden Details						
12	16-21		3	3	C-1	58/97%	16/27%		Strong, fresh, gray, medium-grained SANDSTONE	16.3	J	30	SR	5.00	FR
			3							16.4	J	30	SR	10.0	FR
										16.5	J	30	S	0	FR
										16.8	J	40	R	1.00	FR
										16.8	J	20	SR	10.0	FR
										16.9	J	50	SR	0	FR
										17.2	J	30	SR	10.0	FR
										17.3	J	30	SR	0	FR
										17.6	J	40	SR	5.00	FR
										17.7	J	40	R	5.00	FR
										17.8	J	40	SR	5.00	FR
										17.9	J	40	SR	10.0	FR
										18.0	J	50	R	0	FR
										18.7	J	50	SR	10.0	FR
										19.0	J	40	SR	0	FR
										19.2	J	30	SR	5.00	FR
										19.3	J	40	SR	5.00	FR
										19.4	J	50	SR		FR
										19.5	J	50	SR		FR



Boring B-8

Project: NBC CSO Phase III A-4 and III A-5 Consolidation Conduits
Project Location: Pawtucket, RI
Project Number: 5980.0

Core Boring B-8

Date(s) Drilled: 09/10/2019 - 09/10/2019	Geotechnical Consultant: McMillen Jacobs Associates	Logged By: S. Wilbur	Checked By: W. Kilker
Drilling Method/ Rig Type: Mud Rotary/CME 45	Drilling Contractor: Geologic Earth Exploration, Inc.	Total Depth of Borehole: 25.0 ft	
Borehole Diameter: 4.00 in	Core Barrel Type / Size: NX / 2 in	Ground Surface Elevation/Datum: 31.1 ft / NGVD 1929	
Location: Intersection of Roosevelt Ave. Ext. and Main St.	Coordinates: 359697.13E,289110.39N	Elevation Source: Field Survey	

ELEV. (FT)	DEPTH (FT)	SAMPLE DEPTH (ft)	DRILL RATE (FT/MIN)	BOX #	RUN #	RECOVERY (in/%)	RQD (in/%)	ROCK TYPE	MATERIAL DESCRIPTION	DEPTH (FT)	DISCONTINUITIES					
											TYPE	DIP	RGH	APT (mm)	WEATHERING	INFILL
7	16-21	2	3	C-1	58/97%	16/27%	Strong, fresh, gray, medium-grained SANDSTONE	19.8	J	20	SR	10.0	FR		
									20.0	J	30	SR	0	FR		
										J	30	SR	5.00	FR		
									20.6	J	10	SR	5.00	FR		
									20.7	J	30	SR	1.00	FR		
									21.1	J	10	SR	5.00	FR		
									21.2	J	50	SR	10.0	FR		
									21.5	J	40	SR	0	FR		
									21.6	J	40	SR	10.0	FR		
									21.7	J	50	S	0	FR		
	21.9	J	40	SR	10.0	FR										
	22.2	J	40	SR	0	FR										
	21-25	3	2	3	C-2	42/88%	11/23%	Strong, fresh, gray, medium-grained SANDSTONE with conglomeratic material between 21-22.2 ft	5.00						
										5.00						
										5.00						
										5.00						
										5.00						
										5.00						
										5.00						
										5.00						
23.7										J	30	R	5.00	SL		
24.0										J	30	SR	1.00	FR		
25								Bottom of borehole at 25.0 ft.								
2																



Boring B-8

Project: NBC CSO Phase III A-4 and III A-5 Consolidation Conduits
Project Location: Pawtucket, RI
Project Number: 5980.0

Boring B-9

Date(s) Drilled 02/10/2020 - 02/10/2020	Geotechnical Consultant McMillen Jacobs Associates	Logged By M. Macinnis	Checked By J. Freitas
Drilling Method/ Rig Type Mud Rotary/Acker Scout	Drilling Contractor Geologic Earth Exploration, Inc.	Total Depth of Borehole 39.0 ft	
Borehole Diameter/ Sampler Diameter 4.00 in I.D. / 2 & 3 in I.D.	Hammer Weight/Drop (lb/in.)/Type 140 lb / 30 in / Doughnut	Ground Surface Elevation/Datum 28.0 ft / NGVD 1929	
Location Across Taft St. from charter school on Tidewater Site	Coordinates 359657.08E,286344.74N	Elevation Source Field Survey	

ELEV. (ft)	WATER LEVEL DEPTH (ft)	SAMPLE DEPTH (ft)	SAMPLE NUMBER	REC (in)/PEN (in)	BLOW COUNTS	USCS	USCS GRAPHIC	MATERIAL DESCRIPTION	REMARKS AND TESTS
24	5							Vacuum excavated from about 0 to 6 ft (FILL)	
		6-8	S-1	6/24	7-16-19-19 (N=35)	SP		Moist, dense, brown, fine SAND little gravel, trace silt (FILL)	PID=0
19		8-10	S-2	20/24	13-16-13-9 (N=29)	SP		Top 7": Moist, brown, SAND, some gravel (FILL)	PID=0
						ML		Bottom 13": Moist, very stiff, light brown, SILT, trace sand (ALLUVIUM)	
14		14-16	S-3	6/24	15-11-5-5 (N=16)	ML		Moist, very stiff, brown, SILT, trace sand (ALLUVIUM)	PID=0
						ML		Wet, medium stiff, dark gray, clayey SILT (ALLUVIUM)	PID=0
9	∇	17-19	S-4	20/24	6-3-2-3 (N=5)	ML		Wet, medium stiff, dark gray, clayey SILT (ALLUVIUM)	PID=0
								Wet, medium stiff, dark gray, clayey SILT (ALLUVIUM)	








∇ - Water Level at Time of Drilling

Boring B-9

Project: NBC CSO Phase III A-4 and III A-5 Consolidation Conduits
Project Location: Pawtucket, RI
Project Number: 5980.0

Boring B-9

Date(s) Drilled: 02/10/2020 - 02/10/2020	Geotechnical Consultant: McMillen Jacobs Associates	Logged By: M. Macinnis	Checked By: J. Freitas
Drilling Method/Rig Type: Mud Rotary/Acker Scout	Drilling Contractor: Geologic Earth Exploration, Inc.	Total Depth of Borehole: 39.0 ft	
Borehole Diameter/Sampler Diameter: 4.00 in I.D. / 2 & 3 in I.D.	Hammer Weight/Drop (lb/in./Type): 140 lb / 30 in / Doughnut	Ground Surface Elevation/Datum: 28.0 ft / NGVD 1929	
Location: Across Taft St. from charter school on Tidewater Site	Coordinates: 359657.08E,286344.74N	Elevation Source: Field Survey	

ELEV. (ft)	WATER LEVEL DEPTH (ft)	SAMPLE DEPTH (ft)	SAMPLE NUMBER	REC (in)/PEN (in)	BLOW COUNTS	USCS	USCS GRAPHIC	MATERIAL DESCRIPTION	REMARKS AND TESTS
4 -1		19-21	S-5	19/24	5-1-6-23 (N=7)	ML		Wet, medium stiff, dark gray, clayey SILT (ALLUVIUM)	PID=0
		21-23	S-6	16/24	19-28-19-26 (N=47)	SW		Moist, dense, orange brown, coarse to medium SAND, little gravel (GLACIAL TILL)	PID=0
	25	23-25	S-7	16/24	42-38-50- 58 (N=88)	GM		Moist, very dense, gray, coarse to fine GRAVEL, some clayey silt, little sand (GLACIAL TILL)	PID=0
		25-27	S-8	16/24	62-44-37-52 (N=81)	SM		Moist, very dense, gray, medium to fine SAND and coarse to fine GRAVEL, little silt (GLACIAL TILL)	PID=0
		27-28.75	S-9	17/21	38-30-32-100/3" (N=62)	SM		Moist, very dense, gray, medium to fine SAND and coarse to fine GRAVEL, little clayey silt (GLACIAL TILL)	PID=0. Rock fragments in tip of sampler.
	-6 -11	30							Top of Bedrock at 29.0 ft. See Core Boring Report for rock details.



∞ - Water Level at Time of Drilling


Boring B-9

Project: NBC CSO Phase III A-4 and III A-5 Consolidation Conduits
Project Location: Pawtucket, RI
Project Number: 5980.0

Core Boring B-9

Date(s) Drilled: 02/10/2020 - 02/10/2020	Geotechnical Consultant: McMillen Jacobs Associates	Logged By: M. Macinnis	Checked By: J. Freitas
Drilling Method/ Rig Type: Mud Rotary/Acker Scout	Drilling Contractor: Geologic Earth Exploration, Inc.	Total Depth of Borehole: 39.0 ft	
Borehole Diameter: 4.00 in	Core Barrel Type / Size: NX / 2 in	Ground Surface Elevation/Datum: 28.0 ft / NGVD 1929	
Location: Across Taft St. from charter school on Tidewater Site	Coordinates: 359657.08E,286344.74N	Elevation Source: Field Survey	

ELEV. (FT)	DEPTH (FT)	SAMPLE DEPTH (ft)	DRILL RATE (FT/MIN)	BOX #	RUN #	RECOVERY (in/%)	RQD (in/%)	ROCK TYPE	MATERIAL DESCRIPTION	DEPTH (FT)	DISCONTINUITIES							
											TYPE	DIP	RGH	APT (mm)	WEATHERING	INFILL		
4	25																	
									See Test Boring Report for Overburden Details									
-1		29-34	6	5	C-1	58/ 97%	41/ 68%	Strong, slightly weathered, dark gray, medium-grained SANDSTONE									



Boring B-9

Project: NBC CSO Phase III A-4 and III A-5 Consolidation Conduits
Project Location: Pawtucket, RI
Project Number: 5980.0

Core Boring B-9

Date(s) Drilled: 02/10/2020 - 02/10/2020	Geotechnical Consultant: McMillen Jacobs Associates	Logged By: M. Macinnis	Checked By: J. Freitas
Drilling Method/ Rig Type: Mud Rotary/Acker Scout	Drilling Contractor: Geologic Earth Exploration, Inc.	Total Depth of Borehole: 39.0 ft	
Borehole Diameter: 4.00 in	Core Barrel Type / Size: NX / 2 in	Ground Surface Elevation/Datum: 28.0 ft / NGVD 1929	
Location: Across Taft St. from charter school on Tidewater Site	Coordinates: 359657.08E,286344.74N	Elevation Source: Field Survey	

ELEV. (FT)	DEPTH (FT)	SAMPLE DEPTH (ft)	DRILL RATE (FT/MIN)	BOX #	RUN #	RECOVERY (in/%)	RQD (in/%)	ROCK TYPE	MATERIAL DESCRIPTION	DEPTH (FT)	DISCONTINUITIES					
											TYPE	DIP	RGH	APT (mm)	WEATHERING	INFILL
-6	35	29-34	4	5	C-1	58/ 97%	41/ 68%	Strong, slightly weathered, dark gray, medium-grained SANDSTONE	30.9	HJ	30				
			31.4							J	35	SR	0.50	SW	SL	
			31.8							J	30	SM	0.50	SW		
			32.0							HJ	40					
			32.3							J	40	SM	1.00	SW	SL	
		32.3	J	30	SM	0.50	SW	SL								
		32.5	J	30	SM	0.50	SW									
		32.7	J	30	SM	0.50	SW									
		32.8	J	30	SM	0.50	SW	SL								
		32.9	J	30	0.50	SW										
	33.2	J	30													
	33.3	HJ	30	SR	0.50	SW										
	33.6	J	30	SM	0.50	SW										
	33.7	HJ	30													
	33.8	J	25													
	34.1	HJ	40	SM	0.50	SW	SL									
	34.3	HJ	70													
	34.5	J	35													
	34.6	HJ	20	SR	0.50	SW										
	34.8	HJ	45													
35.1	J	50														
-11	34-39	2	5	C-2	60/ 100%	39/ 65%	Strong, slightly weathered, dark gray, medium-grained SANDSTONE	36.0	J	40	SR	0.50	SW	SL	
									36.8	J	45	SR	0.50	SW	SL	
		37.0							J	40	SR	0.50	SW			
		37.2							J	35	SL	0.50	SW			
		37.7							J	65	SL	0.50	SW			
	37.8	J	35	SL	0.50	SW										
	38.0	F/S	40	SL	5.00	MW	CS									
	38.4	J	40	SM	0.50	SW	SL									
	38.5	J	40	SM	0.50	SW	SL									
	38.6	J	40	SM	0.50	SW	SL									
38.7	J	40	SM	0.50	SW	SL										
Bottom of borehole at 39.0 ft.									38.8	J	35	SR	0.50	SW		



Boring B-9

Project: NBC CSO Phase III A-4 and III A-5 Consolidation Conduits
Project Location: Pawtucket, RI
Project Number: 5980.0

Boring B-10

Date(s) Drilled 02/05/2020 - 02/05/2020	Geotechnical Consultant McMillen Jacobs Associates	Logged By M. Macinnis	Checked By J. Freitas
Drilling Method/ Rig Type Mud Rotary/Acker Scout	Drilling Contractor Geologic Earth Exploration, Inc.	Total Depth of Borehole 31.0 ft	
Borehole Diameter/ Sampler Diameter 4.00 in I.D. / 2 & 3 in I.D.	Hammer Weight/Drop (lb/in.)/Type 140 lb / 30 in / Doughnut	Ground Surface Elevation/Datum 23.7 ft / NGVD 1929	
Location Southerly end of field on Tidewater Site	Coordinates 359996.52E,286103.11N	Elevation Source Field Survey	

ELEV. (ft)	WATER LEVEL DEPTH (ft)	SAMPLE DEPTH (ft)	SAMPLE NUMBER	REC (in)/PEN (in)	BLOW COUNTS	USCS	USCS GRAPHIC	MATERIAL DESCRIPTION	REMARKS AND TESTS
-19		5						Vacuum excavated from about 0 to 6 ft (FILL)	
		6-8	S-1	11/24	17-16-18-20 (N=34)	SP		Moist, dense, brown, medium SAND, trace gravel (FILL)	PID=0
		8-10	S-2	21/24	17-15-17-17 (N=32)	SP		Moist, dense, brown, medium SAND (FILL)	PID=0
14		10-12	S-3	9/24	15-10-12-16 (N=22)	SP		Moist, medium dense, dark brown, medium to fine SAND, little gravel, trace silt (FILL)	PID=0
		12-14	S-4	20/24	14-12-19-18 (N=31)	SP		Moist, dense, dark brown, medium to fine SAND, little gravel, trace silt (FILL)	PID=0
9		14-16	S-5	9/24	19-13-14-10 (N=27)	SP		Moist, medium dense, dark brown, medium to fine SAND, little gravel, trace silt (FILL)	PID=0
		16-18	S-6	4/24	11-10-12-11 (N=22)	SP		Moist, medium dense, dark brown, medium SAND, trace gravel and silt. Fragments of brick. (FILL)	PID=0. Rock fragments in tip of sampler.
4		18-20	S-7	12/24	19-23-30-46 (N=53)	SP		Moist, very dense, brown, coarse to fine SAND, some gravel, trace silt (FILL)	PID=0




∇ - Water Level at Time of Drilling

Boring B-10

Project: NBC CSO Phase III A-4 and III A-5 Consolidation Conduits
Project Location: Pawtucket, RI
Project Number: 5980.0

Boring B-10

Date(s) Drilled 02/05/2020 - 02/05/2020	Geotechnical Consultant McMillen Jacobs Associates	Logged By M. Macinnis	Checked By J. Freitas
Drilling Method/ Rig Type Mud Rotary/Acker Scout	Drilling Contractor Geologic Earth Exploration, Inc.	Total Depth of Borehole 31.0 ft	
Borehole Diameter/ Sampler Diameter 4.00 in I.D. / 2 & 3 in I.D.	Hammer Weight/Drop (lb/in.)/Type 140 lb / 30 in / Doughnut	Ground Surface Elevation/Datum 23.7 ft / NGVD 1929	
Location Southerly end of field on Tidewater Site	Coordinates 359996.52E,286103.11N	Elevation Source Field Survey	

ELEV. (ft)	WATER LEVEL DEPTH (ft)	SAMPLE DEPTH (ft)	SAMPLE NUMBER	REC (in)/PEN (in)	BLOW COUNTS	USCS	USCS GRAPHIC	MATERIAL DESCRIPTION	REMARKS AND TESTS
∇		20-21	S-8	9/12	73-103 (Refusal)	GM		Wet, very dense, dark gray, coarse to fine GRAVEL, little sand and silt (GLACIAL TILL)	PID=3. Petroleum odor, oily appearance, rock fragments in tip of sampler.
-1		25							
-6		30							
-11		35							
-16									



∇ - Water Level at Time of Drilling

Boring B-10

Project: NBC CSO Phase III A-4 and III A-5 Consolidation Conduits
Project Location: Pawtucket, RI
Project Number: 5980.0

Core Boring B-10

Date(s) Drilled: 02/05/2020 - 02/05/2020	Geotechnical Consultant: McMillen Jacobs Associates	Logged By: M. Macinnis	Checked By: J. Freitas
Drilling Method/ Rig Type: Mud Rotary/Acker Scout	Drilling Contractor: Geologic Earth Exploration, Inc.	Total Depth of Borehole: 31.0 ft	
Borehole Diameter: 4.00 in	Core Barrel Type / Size: NX / 2 in	Ground Surface Elevation/Datum: 23.7 ft / NGVD 1929	
Location: Southerly end of field on Tidewater Site	Coordinates: 359996.52E,286103.11N	Elevation Source: Field Survey	

ELEV. (FT)	DEPTH (FT)	SAMPLE DEPTH (ft)	DRILL RATE (FT/MIN)	BOX #	RUN #	RECOVERY (in/%)	RQD (in/%)	ROCK TYPE	MATERIAL DESCRIPTION	DEPTH (FT)	DISCONTINUITIES					
											TYPE	DIP	RGH	APT (mm)	WEATHERING	INFILL
									See Test Boring Report for Overburden Details							
		21-26	3							21.3	J	65	SM	1.00	FR	
										21.7	J	30	R	1.00	SW	SI
			3							22.2	J	25	R		SW	
										22.8	J	45	SM		SW	
										23.2	J	60	VR	1.00	SW	PY
			4	4	C-1	56/93%	37/62%		Strong, slightly weathered, dark gray, medium-grained SANDSTONE	23.4	J	35	R	0.50	SW	
										23.7	J	35	R	0.25	SW	
										23.9	J	40	R	2.00	SW	
										24.4	J	40	R	1.00	SW	
										24.7	J	40	R	0.50	SW	
			5							24.9	J	45	R	2.00	SW	
										25.2	J	20	VR	2.00	SW	
										25.4	J	35	R		SW	
			10													
		26-31	2							27.2	J	50	SR	1.00	SW	CA
										27.6	HJ	70			SW	
			3							27.7	J	40	SR	2.00	SW	
										28.9	J	45	SR	1.00	SW	
										29.0	J	50	SR	0.25	SW	
										29.1	J	40	SM	1.00	SW	
			3							29.4	J	45	SM	1.00	SW	
										29.8	J	35	SM	1.00	SW	
			2													



Boring B-10

Project: NBC CSO Phase III A-4 and III A-5 Consolidation Conduits
Project Location: Pawtucket, RI
Project Number: 5980.0

Core Boring B-10

Date(s) Drilled: 02/05/2020 - 02/05/2020	Geotechnical Consultant: McMillen Jacobs Associates	Logged By: M. Macinnis	Checked By: J. Freitas
Drilling Method/Rig Type: Mud Rotary/Acker Scout	Drilling Contractor: Geologic Earth Exploration, Inc.	Total Depth of Borehole: 31.0 ft	
Borehole Diameter: 4.00 in	Core Barrel Type / Size: NX / 2 in	Ground Surface Elevation/Datum: 23.7 ft / NGVD 1929	
Location: Southerly end of field on Tidewater Site	Coordinates: 359996.52E,286103.11N	Elevation Source: Field Survey	

ELEV. (FT)	DEPTH (FT)	SAMPLE DEPTH (ft)	DRILL RATE (FT/MIN)	BOX #	RUN #	RECOVERY (in/%)	RQD (in/%)	ROCK TYPE	MATERIAL DESCRIPTION	DEPTH (FT)	DISCONTINUITIES					
											TYPE	DIP	RGH	APT (mm)	WEATHERING	INFILL
		26-31	3	4	C-2	60/100%	52/87%	Strong, slightly weathered, dark gray, medium-grained SANDSTONE	30.0	J	35	SM	0.50	SW	
										30.5	J	25	SM	0.25	SW	
										30.7	J	40	SM	0.25	SW	
									Bottom of borehole at 31.0 ft.							

-11

35

-16



Boring B-10

Project: NBC CSO Phase III A-4 and III A-5 Consolidation Conduits
Project Location: Pawtucket, RI
Project Number: 5980.0

Boring B-11

Date(s) Drilled 02/07/2020 - 02/10/2020	Geotechnical Consultant McMillen Jacobs Associates	Logged By M. Macinnis	Checked By J. Freitas
Drilling Method/ Rig Type Mud Rotary/Acker Scout	Drilling Contractor Geologic Earth Exploration, Inc.	Total Depth of Borehole 39.0 ft	
Borehole Diameter/ Sampler Diameter 4.00 in I.D. / 2 & 3 in I.D.	Hammer Weight/Drop (lb/in.)/Type 140 lb / 30 in / Doughnut	Ground Surface Elevation/Datum 25.7 ft / NGVD 1929	
Location Tidewater Site	Coordinates 359825.47E,286216.96N	Elevation Source Field Survey	





ELEV. (ft)	WATER LEVEL DEPTH (ft)	SAMPLE DEPTH (ft)	SAMPLE NUMBER	REC (in)/PEN (in)	BLOW COUNTS	USCS	USCS GRAPHIC	MATERIAL DESCRIPTION	REMARKS AND TESTS
								Vacuum excavated from about 0 to 1 ft: Encountered existing concrete tank foundation (1ft thick from 1-2ft below grade) (FILL)	
		2-4	S-1	24/24	20-23-42-21 (N=65)	SW		Moist, very dense, brown, medium to fine SAND, some gravel (FILL)	PID=0
21		4-6	S-2	12/24	20-22-56-36 (N=78)	SW		Moist, very dense, brown, medium to coarse SAND and gravel, trace silt (FILL)	Rig Chatter. PID=0
						SW			
16		9-11	S-3	14/24	14-9-13-10 (N=22)	ML		Moist, very stiff, light brown SILT, trace fine sand, trace clay (ALLUVIUM)	PID=0
						ML			
		13-15	S-4	17/24	7-3-8-8 (N=11)	ML		Moist, stiff, light brown, clayey SILT, trace sand (ALLUVIUM)	PID=0
11		15-17	S-5	7/24	19-22-16-16 (N=38)	GM		Moist, dense, brown, coarse to fine GRAVEL, some coarse to fine sand, little silt (GLACIOFLUVIAL)	PID=0
						GM			
		17-19	S-6	12/24	15-10-10-12 (N=20)	GM		Moist, medium dense, brown, coarse to fine GRAVEL, some sand, little silt (GLACIOFLUVIAL)	PID=0
6									



∇ - Water Level at Time of Drilling

Boring B-11

Date(s) Drilled 02/07/2020 - 02/10/2020	Geotechnical Consultant McMillen Jacobs Associates	Logged By M. MacInnis	Checked By J. Freitas
Drilling Method/ Rig Type Mud Rotary/Acker Scout	Drilling Contractor Geologic Earth Exploration, Inc.	Total Depth of Borehole 39.0 ft	
Borehole Diameter/ Sampler Diameter 4.00 in I.D. / 2 & 3 in I.D.	Hammer Weight/Drop (lb/in.)/Type 140 lb / 30 in / Doughnut	Ground Surface Elevation/Datum 25.7 ft / NGVD 1929	
Location Tidewater Site		Coordinates 359825.47E,286216.96N	Elevation Source Field Survey


ELEV. (ft)	WATER LEVEL DEPTH (ft)	SAMPLE DEPTH (ft)	SAMPLE NUMBER	REC (in)/ PEN (in)	BLOW COUNTS	USCS	USCS GRAPHIC	MATERIAL DESCRIPTION	REMARKS AND TESTS
-1		19-21	S-7	10/24	14-15-9-10 (N=24)	SP-SM		Moist, medium dense, light brown, coarse to medium SAND, some gravel, trace silt (GLACIOFLUVIAL)	Rig Chatter. PID=0
		21-23	S-8	16/24	9-6-14-20 (N=20)	ML		Moist, very stiff, dark gray, clayey SILT, some sand (GLACIOFLUVIAL)	PID=0. Rock fragments in tip of sampler
		23-25	S-9	8/24	24-22-26-24 (N=48)	GM		Moist, dense, gray, coarse to fine GRAVEL, some sand, little clayey silt (GLACIAL TILL)	PID=0
	25	25-27	S-10	15/24	26-48-18-52 (N=66)	GM		Moist, very dense, gray, coarse to fine GRAVEL, some sand, little clayey silt (GLACIAL TILL)	PID=0. Rock fragments in tip of sampler
-4		30						Top of Bedrock at 29.0 ft. See Core Boring Report for rock details.	
-9		35							
-14								Bottom of borehole at 39.0 ft.	

Project: NBC CSO Phase III A-4 and III A-5 Consolidation Conduits
Project Location: Pawtucket, RI
Project Number: 5980.0

Core Boring B-11

Date(s) Drilled: 02/07/2020 - 02/10/2020	Geotechnical Consultant: McMillen Jacobs Associates	Logged By: M. Macinnis	Checked By: J. Freitas
Drilling Method/ Rig Type: Mud Rotary/Acker Scout	Drilling Contractor: Geologic Earth Exploration, Inc.	Total Depth of Borehole: 39.0 ft	
Borehole Diameter: 4.00 in	Core Barrel Type / Size: NX / 2 in	Ground Surface Elevation/Datum: 25.7 ft / NGVD 1929	
Location: Tidewater Site	Coordinates: 359825.47E,286216.96N	Elevation Source: Field Survey	

ELEV. (FT)	DEPTH (FT)	SAMPLE DEPTH (ft)	DRILL RATE (FT/MIN)	BOX #	RUN #	RECOVERY (in/%)	RQD (in/%)	ROCK TYPE	MATERIAL DESCRIPTION	DEPTH (FT)	DISCONTINUITIES				
											TYPE	DIP	RGH	APT (mm)	WEATHERING
1	25								See Test Boring Report for Overburden Details						
-4		29-33	2	4	C-1	25/ 52%	5/ 10%	Strong, moderately to completely weathered, dark gray, medium-grained SANDSTONE						



Boring B-11

Project: NBC CSO Phase III A-4 and III A-5 Consolidation Conduits
Project Location: Pawtucket, RI
Project Number: 5980.0

Core Boring B-11

Date(s) Drilled: 02/07/2020 - 02/10/2020	Geotechnical Consultant: McMillen Jacobs Associates	Logged By: M. Macinnis	Checked By: J. Freitas
Drilling Method/ Rig Type: Mud Rotary/Acker Scout	Drilling Contractor: Geologic Earth Exploration, Inc.	Total Depth of Borehole: 39.0 ft	
Borehole Diameter: 4.00 in	Core Barrel Type / Size: NX / 2 in	Ground Surface Elevation/Datum: 25.7 ft / NGVD 1929	
Location: Tidewater Site	Coordinates: 359825.47E,286216.96N	Elevation Source: Field Survey	

ELEV. (FT)	DEPTH (FT)	SAMPLE DEPTH (ft)	DRILL RATE (FT/MIN)	BOX #	RUN #	RECOVERY (in/%)	RQD (in/%)	ROCK TYPE	MATERIAL DESCRIPTION	DEPTH (FT)	DISCONTINUITIES						
											TYPE	DIP	RGH	APT (mm)	WEATHERING	INFILL	
-9	29-33	1	1	4	C-1	25/52%	5/10%	Strong, moderately to completely weathered, dark gray, medium-grained SANDSTONE	30.5	J	45	R	1.00	MW	FE	
										30.8	J	30	R		MW	FE	
		31.0	J	15	R	SW											
		31.2	J	50	VR	MW	FE										
			2														
										Split spoon sample attempted at 34 ft. with blow count of 50/0"							
		34-39	3	3	4	C-2	52/87%	41/68%	Strong, slightly weathered, gray, medium-grained SANDSTONE	34.1	J	45	SR	1.00	SW	SI
	34.9										J	45	SM	1.00	SW		
	35.2		J	45	SR	2.00	SW	SI									
	35.4		J	35	VR	2.00	SW	SI									
	35.5		J	40	SR	0.50	SW	SI									
	35.7		J	50	VR	0.50	SW	SI									
	36.2		J	45	SR	1.00	SW										
	37.0		J	40	SR	1.00	SW										
		4															
		4															
		4															
		4															
									Bottom of borehole at 39.0 ft.								
-14																	








Boring B-11

Project: NBC CSO Phase III A-4 and III A-5 Consolidation Conduits
Project Location: Pawtucket, RI
Project Number: 5980.0

Boring B-12

Date(s) Drilled 02/11/2020 - 02/12/2020	Geotechnical Consultant McMillen Jacobs Associates	Logged By M. Macinnis	Checked By J. Freitas
Drilling Method/ Rig Type Mud Rotary/Acker Scout	Drilling Contractor Geologic Earth Exploration, Inc.	Total Depth of Borehole 51.0 ft	
Borehole Diameter/ Sampler Diameter 4.00 in I.D. / 2 & 3 in I.D.	Hammer Weight/Drop (lb/in.)/Type 140 lb / 30 in / Doughnut	Ground Surface Elevation/Datum 30.1 ft / NGVD 1929	
Location Across Taft St. from Tower St. on Tidewater Site	Coordinates 359643.34E,286494.92N	Elevation Source Field Survey	

ELEV. (ft)	WATER LEVEL DEPTH (ft)	SAMPLE DEPTH (ft)	SAMPLE NUMBER	REC (in)/PEN (in)	BLOW COUNTS	USCS	USCS GRAPHIC	MATERIAL DESCRIPTION	REMARKS AND TESTS
26	5							Vacuum excavated from about 0 to 6 ft (FILL)	
		6-8	S-1	14/24	12-17-14-18 (N=31)	ML		Moist, hard, light brown SILT, little clay (ALLUVIUM)	PID=0
21		8-10	S-2	19/24	13-8-12-14 (N=20)	ML		Moist, very stiff, dark gray, clayey SILT (ALLUVIUM)	PID=0
16		14-16	S-3	11/24	4-8-7-7 (N=15)	ML		Moist, stiff, dark gray, clayey SILT (ALLUVIUM)	PID=0
11						ML		Moist, gray SILT (ALLUVIUM)	



∇ - Water Level at Time of Drilling

Boring B-12

Project: NBC CSO Phase III A-4 and III A-5 Consolidation Conduits
Project Location: Pawtucket, RI
Project Number: 5980.0

Boring B-12

Date(s) Drilled 02/11/2020 - 02/12/2020	Geotechnical Consultant McMillen Jacobs Associates	Logged By M. Macinnis	Checked By J. Freitas
Drilling Method/ Rig Type Mud Rotary/Acker Scout	Drilling Contractor Geologic Earth Exploration, Inc.	Total Depth of Borehole 51.0 ft	
Borehole Diameter/ Sampler Diameter 4.00 in I.D. / 2 & 3 in I.D.	Hammer Weight/Drop (lb/in.)/Type 140 lb / 30 in / Doughnut	Ground Surface Elevation/Datum 30.1 ft / NGVD 1929	
Location Across Taft St. from Tower St. on Tidewater Site	Coordinates 359643.34E,286494.92N	Elevation Source Field Survey	

ELEV. (ft)	WATER LEVEL DEPTH (ft)	SAMPLE DEPTH (ft)	SAMPLE NUMBER	REC (in)/PEN (in)	BLOW COUNTS	USCS	USCS GRAPHIC	MATERIAL DESCRIPTION	REMARKS AND TESTS
6 25 1 30 4 9	∇	19-21	S-4	16/24	9-15-18-21 (N=33)	SP		Moist, dense, brown, fine to medium SAND, trace silt (ALLUVIUM)	PID=0
	23-25	S-5	12/24	24-14-16-20 (N=30)	CL		Moist, hard, light brown CLAY, little silt (GLACIAL TILL)	PID=0	
	25-27	S-6	16/24	34-64-65-54 (N=129)	GC		Moist, very dense, brown, clayey GRAVEL, little sand and silt (GLACIAL TILL)	Sampler would not open. PID=0.	
	27-28.75	S-7	4/21	34-69-48-100/3" (N=117)	GC		Moist, very dense, brown, clayey GRAVEL, little sand (GLACIAL TILL)	PID=0. Rock fragments lodged in tip of sampler.	
								Top of Bedrock at 29.0 ft. See Core Boring Report for rock details.	



∇ - Water Level at Time of Drilling

Boring B-12

Project: NBC CSO Phase III A-4 and III A-5 Consolidation Conduits
Project Location: Pawtucket, RI
Project Number: 5980.0

Core Boring B-12

Date(s) Drilled: 02/11/2020 - 02/12/2020	Geotechnical Consultant: McMillen Jacobs Associates	Logged By: M. Macinnis	Checked By: J. Freitas
Drilling Method/ Rig Type: Mud Rotary/Acker Scout	Drilling Contractor: Geologic Earth Exploration, Inc.	Total Depth of Borehole: 51.0 ft	
Borehole Diameter: 4.00 in	Core Barrel Type / Size: NX / 2 in	Ground Surface Elevation/Datum: 30.1 ft / NGVD 1929	
Location: Across Taft St. from Tower St. on Tidewater Site	Coordinates: 359643.34E,286494.92N	Elevation Source: Field Survey	

ELEV. (FT)	DEPTH (FT)	SAMPLE DEPTH (ft)	DRILL RATE (FT/MIN)	BOX #	RUN #	RECOVERY (in/%)	RQD (in/%)	ROCK TYPE	MATERIAL DESCRIPTION	DEPTH (FT)	DISCONTINUITIES				
											TYPE	DIP	RGH	APT (mm)	WEATHERING
6	25								See Test Boring Report for Overburden Details						
1		29-34	3		C-1	9/15%	0/0%	Weak, highly weathered, gray, medium-grained SANDSTONE						



Boring B-12

Project: NBC CSO Phase III A-4 and III A-5 Consolidation Conduits
Project Location: Pawtucket, RI
Project Number: 5980.0

Core Boring B-12

Date(s) Drilled: 02/11/2020 - 02/12/2020	Geotechnical Consultant: McMillen Jacobs Associates	Logged By: M. Macinnis	Checked By: J. Freitas
Drilling Method/ Rig Type: Mud Rotary/Acker Scout	Drilling Contractor: Geologic Earth Exploration, Inc.	Total Depth of Borehole: 51.0 ft	
Borehole Diameter: 4.00 in	Core Barrel Type / Size: NX / 2 in	Ground Surface Elevation/Datum: 30.1 ft / NGVD 1929	
Location: Across Taft St. from Tower St. on Tidewater Site	Coordinates: 359643.34E,286494.92N	Elevation Source: Field Survey	

ELEV. (FT)	DEPTH (FT)	SAMPLE DEPTH (ft)	DRILL RATE (FT/MIN)	BOX #	RUN #	RECOVERY (in/%)	RQD (in/%)	ROCK TYPE	MATERIAL DESCRIPTION	DEPTH (FT)	DISCONTINUITIES					
											TYPE	DIP	RGH	APT (mm)	WEATHERING	INFILL
-4	29-34		3		C-1	9/ 15%	0/ 0%	Weak, highly weathered, gray, medium-grained SANDSTONE							
			4													
			1													
			1													
-4	35	34-37	2		C-2	13/ 36%	0/ 0%	Weak, highly weathered, gray, medium-grained SANDSTONE							
				1												
				6												
-9	37-41		4		C-3	6/ 12%	0/ 0%	Weak, highly weathered, gray, medium-grained SANDSTONE							



Boring B-12

Project: NBC CSO Phase III A-4 and III A-5 Consolidation Conduits
Project Location: Pawtucket, RI
Project Number: 5980.0

Core Boring B-12

Date(s) Drilled: 02/11/2020 - 02/12/2020	Geotechnical Consultant: McMillen Jacobs Associates	Logged By: M. Macinnis	Checked By: J. Freitas
Drilling Method/ Rig Type: Mud Rotary/Acker Scout	Drilling Contractor: Geologic Earth Exploration, Inc.	Total Depth of Borehole: 51.0 ft	
Borehole Diameter: 4.00 in	Core Barrel Type / Size: NX / 2 in	Ground Surface Elevation/Datum: 30.1 ft / NGVD 1929	
Location: Across Taft St. from Tower St. on Tidewater Site	Coordinates: 359643.34E,286494.92N	Elevation Source: Field Survey	

ELEV. (FT)	DEPTH (FT)	SAMPLE DEPTH (ft)	DRILL RATE (FT/MIN)	BOX #	RUN #	RECOVERY (in/%)	RQD (in/%)	ROCK TYPE	MATERIAL DESCRIPTION	DEPTH (FT)	DISCONTINUITIES						
											TYPE	DIP	RGH	APT (mm)	WEATHERING	INFILL	
-14	37-41				C-3	6/12%	0/0%		Weak, highly weathered, gray, medium-grained SANDSTONE								
			2							41.4	J	35	SR	0.50	SW	SI	
				3						42.0	J	30	SM	0.50	SW		
										42.8	J	30	SM	0.50	SW		
		41-46		2	5	C-4	59/98%	53/88%		Strong, slightly weathered, dark gray, medium-grained SANDSTONE	43.6	J	20	SR	2.00	SW	SI
				2						44.2	F/S	30	SL	5.00	MW	CS	
										45.0	J	25	SM	0.50	SW		
				2						45.4	J	35	SM	0.50	SW		
										45.5	J			0.50	SW		
				2						46.1	J	35	SL	0.50	SW	PY	
										46.2	J	30	SL	0.50	SW		
										46.4	J	25	SR	0.50	SW		
				2						47.2	J	40	SR	0.50	SW		
	-19		46-51		5	C-5	59/98%	46/77%		Strong, slightly weathered, purple, medium-grained SANDSTONE	47.3	J	40	SM	0.50	SW	
									47.7	J	40	SM	0.50	SW	SL		
									49.4	HJ	20	SM	0.50	SW			
									49.4	J	30	SR	0.50	SW			
									49.6	J	40		0.50	SW			



Boring B-12

Project: NBC CSO Phase III A-4 and III A-5 Consolidation Conduits
Project Location: Pawtucket, RI
Project Number: 5980.0

Core Boring B-12

Date(s) Drilled: 02/11/2020 - 02/12/2020	Geotechnical Consultant: McMillen Jacobs Associates	Logged By: M. Macinnis	Checked By: J. Freitas
Drilling Method/ Rig Type: Mud Rotary/Acker Scout	Drilling Contractor: Geologic Earth Exploration, Inc.	Total Depth of Borehole: 51.0 ft	
Borehole Diameter: 4.00 in	Core Barrel Type / Size: NX / 2 in	Ground Surface Elevation/Datum: 30.1 ft / NGVD 1929	
Location: Across Taft St. from Tower St. on Tidewater Site	Coordinates: 359643.34E,286494.92N	Elevation Source: Field Survey	

ELEV. (FT)	DEPTH (FT)	SAMPLE DEPTH (ft)	DRILL RATE (FT/MIN)	BOX #	RUN #	RECOVERY (in/%)	RQD (in/%)	ROCK TYPE	MATERIAL DESCRIPTION	DEPTH (FT)	DISCONTINUITIES					
											TYPE	DIP	RGH	APT (mm)	WEATHERING	INFILL
		46-51	2	5	C-5	59/ 98%	46/ 77%	Strong, slightly weathered, purple, medium-grained SANDSTONE	50.2 50.2 50.6	HJ J J	35 35 35	SM SR	0.50 0.50 0.50	SW SW	SL
									Bottom of borehole at 51.0 ft.							









Boring B-12

Project: NBC CSO Phase III A-4 and III A-5 Consolidation Conduits
Project Location: Pawtucket, RI
Project Number: 5980.0

Boring B-13

Date(s) Drilled 02/06/2020 - 02/06/2020	Geotechnical Consultant McMillen Jacobs Associates	Logged By M. Macinnis	Checked By J. Freitas
Drilling Method/ Rig Type Mud Rotary/Acker Scout	Drilling Contractor Geologic Earth Exploration, Inc.	Total Depth of Borehole 21.0 ft	
Borehole Diameter/ Sampler Diameter 4.00 in I.D. / 2 & 3 in I.D.	Hammer Weight/Drop (lb/in.)/Type 140 lb / 30 in / Doughnut	Ground Surface Elevation/Datum 9.7 ft / NGVD 1929	
Location Across Seekonk River from Festival Pier on Tidewater Site	Coordinates 360398.12E,286078.13N	Elevation Source Field Survey	

ELEV. (ft)	WATER LEVEL DEPTH (ft)	SAMPLE DEPTH (ft)	SAMPLE NUMBER	REC (in)/PEN (in)	BLOW COUNTS	USCS	USCS GRAPHIC	MATERIAL DESCRIPTION	REMARKS AND TESTS
5	5							Vacuum excavated from about 0 to 6 ft (FILL)	
		6-8	S-1	3/24	75-86-54-12 (N=140)	GW		Moist, very dense, dark gray, coarse to fine GRAVEL, some sand, trace silt (FILL)	PID=0
0	10	8-10	S-2	20/24	2-5-6-2 (N=11)	SM		Moist, medium dense, dark gray, medium to fine SAND, little silt grading to coarse to fine GRAVEL, little silt. Fragments of brick. (FILL)	PID=0. Strong petroleum odor, oily sheen.
		10-12	S-4	1/24	7-4-5-6 (N=9)	GM		Moist, medium dense, dark gray, sandy GRAVEL, little silt (FILL)	PID=2 Rig Chatter
-5	15	14-16	S-5	13/24	30-16-17-26 (N=33)	GW		Wet, dense, dark gray, coarse to fine sandy GRAVEL, trace silt (FILL)	PID=0. Rock fragments in tip of sampler, strong petroleum odor.
-10								Wet, hard, grey/brown clayey SILT, trace fine sand (FILL)	PID>100. Very strong petroleum odor, oily sheen.




∇ - Water Level at Time of Drilling

Boring B-13

Project: NBC CSO Phase III A-4 and III A-5 Consolidation Conduits
Project Location: Pawtucket, RI
Project Number: 5980.0

Boring B-13

Date(s) Drilled 02/06/2020 - 02/06/2020	Geotechnical Consultant McMillen Jacobs Associates	Logged By M. Macinnis	Checked By J. Freitas
Drilling Method/ Rig Type Mud Rotary/Acker Scout	Drilling Contractor Geologic Earth Exploration, Inc.	Total Depth of Borehole 21.0 ft	
Borehole Diameter/ Sampler Diameter 4.00 in I.D. / 2 & 3 in I.D.	Hammer Weight/Drop (lb/in.)/Type 140 lb / 30 in / Doughnut	Ground Surface Elevation/Datum 9.7 ft / NGVD 1929	
Location Across Seekonk River from Festival Pier on Tidewater Site	Coordinates 360398.12E,286078.13N	Elevation Source Field Survey	

ELEV. (ft)	WATER LEVEL DEPTH (ft)	SAMPLE DEPTH (ft)	SAMPLE NUMBER	REC (in)/PEN (in)	BLOW COUNTS	USCS	USCS GRAPHIC	MATERIAL DESCRIPTION	REMARKS AND TESTS
		19-21	S-6	11/24	19-19-23-18 (N=42)	ML		Wet, hard, grey/brown clayey SILT, trace fine sand (FILL)	
-15	25							Bottom of borehole at 21.0 ft.	
-20	30								
-25	35								
-30									




∇ - Water Level at Time of Drilling

Boring B-13

APPENDIX B
Rock Core Photographs

CORE PHOTOS



Test Boring B-1, Run C-1 & C-2 (10 ft to 21.75 ft)
Test Boring B-3, Run C-1 & C-2 (27 ft to 37 ft)

Project

NBC Phase 3 IIIA-4 and IIIA-5
Consolidation Conduits

Date

11/20/2019

Figure

B.1

CORE PHOTOS



Test Boring B-8, Run C-1 & C-2 (16 ft to 25 ft)
Test Boring B-6A, Run C-1 (26 ft to 31 ft)

Project

NBC Phase 3 IIIA-4 and IIIA-5
Consolidation Conduits

Date

11/20/2019

Figure

B.2

CORE PHOTOS



Test Boring B-5, Run C-1 & C-2 (27 ft to 35 ft)
 Test Boring B-4C, Run C-1 (30 ft to 35 ft)
 Test Boring B-2, Run C1 (29 ft to 34 ft)

Project

NBC Phase 3 IIIA-4 and IIIA-5
 Consolidation Conduits

Date

11/20/2019

Figure

B.3

CORE PHOTOS



Test Boring B-10, Run C-1 & C-2 (21 ft to 31 ft)
 Test Boring B-11, Run C-1 & C-2 (29 ft to 39 ft)

Project

NBC Phase 3 IIIA-4 and IIIA-5
 Consolidation Conduits

Date

2/25/2020

Figure

B.4

CORE PHOTOS



Test Boring B-9, Run C-1 & C-2 (29 ft to 39 ft)
 Test Boring B-12, Run C-4 & C-5 (41 ft to 51 ft)

Project

NBC Phase 3 IIIA-4 and IIIA-5
 Consolidation Conduits

Date

2/25/2020

Figure

B.5

CORE PHOTOS



Test Boring B-12, C-1 (29 ft to 34 ft)

Project

NBC Phase 3 IIIA-4 and IIIA-5
Consolidation Conduits

Date

2/12/2020

Figure

B.6

CORE PHOTOS



Test Boring B-12, C-2 (34 ft to 37 ft)

Project

NBC Phase 3 IIIA-4 and IIIA-5
Consolidation Conduits

Date

2/12/2020

Figure

B.7

CORE PHOTOS



Test Boring B-12, C-3 (37 ft to 41 ft)

Project

NBC Phase 3 IIIA-4 and IIIA-5
Consolidation Conduits

Date

2/12/2020

Figure

B.8

APPENDIX C
Groundwater Observation Well Installation and Monitoring Reports



OBSERVATION WELL INSTALLATION REPORT

Well No.
B-2
Boring No.
B-2

PROJECT	NBC Phase III Consolidation Conduits IIIA-4 and IIIA-5	FILE NO.	5980
LOCATION	Pawtucket, RI	PROJECT MGR.	T. Muindi
CLIENT	NBC	FIELD REP.	S. Wilbur
CONTRACTOR	Geologic Earth Exploration, Inc.	DATE INSTALLED	9/4/2019-9/5/2019
DRILLER	Paul Fisher	WATER LEVEL	8.60

Ground El.	22.22 ft	Location	Middle of the field on Tidewater Site	<input checked="" type="checkbox"/>	Guard Pipe
El. Datum	NVGD 29			<input type="checkbox"/>	Roadway Box

SOIL/ROCK CONDITIONS	BOREHOLE BACKFILL	Diagram Labels	Value	Unit															
		Type of protective cover/lock	Guard Pipe with Lock																
		Height of top of guard pipe above the ground surface	2.5	ft															
		Height of top of riser pipe above the ground surface	2	ft															
		Type of protective casing:	Guard Pipe																
	0-2': Grout	Length	5.0	ft															
		Inside Diameter	4.0	in															
		Depth of bottom of guard pipe/roadway box	2.5	ft															
		<table border="1" style="width: 100%; border-collapse: collapse;"> <thead> <tr> <th>Type of Seals</th> <th>Top of Seal (ft)</th> <th>Thickness (ft)</th> </tr> </thead> <tbody> <tr> <td>Grout</td> <td>0.0</td> <td>2.0</td> </tr> <tr> <td>Bentonite</td> <td>2.0</td> <td>1.0</td> </tr> <tr> <td> </td> <td> </td> <td> </td> </tr> <tr> <td> </td> <td> </td> <td> </td> </tr> </tbody> </table>			Type of Seals	Top of Seal (ft)	Thickness (ft)	Grout	0.0	2.0	Bentonite	2.0	1.0						
Type of Seals	Top of Seal (ft)	Thickness (ft)																	
Grout	0.0	2.0																	
Bentonite	2.0	1.0																	
0-14': Fill - Brown and gray, sands, silts, and gravel		Type of riser pipe:	Solid PVC																
		Inside diameter of riser pipe	2.0	in															
		Type of backfill around riser	Holliston Sand																
		Diameter of borehole	4.0	in															
		Depth to top of well screen	5.0	ft															
14-20': Alluvium - Brown silty sands and silt	3-15': Holliston Sand	Type of screen	Slotted PVC Schedule 40																
		Screen gauge or size of openings	0.01	in															
		Diameter of screen	2.0	in															
		Type of backfill around screen	Holliston Sand																
24-29': Till - Sands, silts and gravels.		Depth of bottom of well screen	15.0	ft															
	15-34': Grout	Bottom of Silt trap	-	ft															
29-34': Rock		Depth of bottom of borehole	34.0	ft															

(Bottom of Exploration)
(Numbers refer to depth from ground surface in feet)

(Not to Scale)

$$\text{Riser Pay Length (L1)} \text{ ft} + \text{Length of screen (L2)} \text{ ft} + \text{Length of silt trap (L3)} \text{ ft} = \text{Pay length} \text{ ft}$$

COMMENTS: _____



OBSERVATION WELL INSTALLATION REPORT

Well No.
B-3
Boring No.
B-3

PROJECT	NBC Phase III Consolidation Conduits IIIA-4 and IIIA-5	FILE NO.	5980
LOCATION	Pawtucket, RI	PROJECT MGR.	T. Muindi
CLIENT	NBC	FIELD REP.	S. Wilbur
CONTRACTOR	Geologic Earth Exploration, Inc.	DATE INSTALLED	9/9/2019
DRILLER	Ray Eastwood	WATER LEVEL	

Ground El.	37.45 ft	Location	Northwestern corner of the Tideawter Site	<input checked="" type="checkbox"/>	Guard Pipe
El. Datum	NVGD 29			<input type="checkbox"/>	Roadway Box

SOIL/ROCK CONDITIONS	BOREHOLE BACKFILL	Type of protective cover/lock	Guard Pipe with Lock
		Height of top of guard pipe above the ground surface	2.5 ft
		Height of top of riser pipe above the ground surface	2 ft
		Type of protective casing:	Guard Pipe
		Length	5.0 ft
		Inside Diameter	4.0 in
		Depth of bottom of guard pipe/roadway box	2.5 ft
		Type of Seals	Top of Seal (ft)
		Grout	0.0
		Bentonite	12.5
		Type of riser pipe:	Solid PVC
		Inside diameter of riser pipe	2.0 in
		Type of backfill around riser	Holliston Sand
		Diameter of borehole	4.0 in
		Depth to top of well screen	16.5 ft
		Type of screen	Slotted PVC Schedule 40
		Screen gauge or size of openings	0.01 in
		Diameter of screen	2.0 in
		Type of backfill around screen	Holliston Sand
		Depth of bottom of well screen	26.5 ft
		Bottom of Silt trap	-
		Depth of bottom of borehole	37.0 ft

(Bottom of Exploration) (Numbers refer to depth from ground surface in feet)	(Not to Scale)
$\frac{\text{ft}}{\text{Riser Pay Length (L1)}} + \frac{\text{ft}}{\text{Length of screen (L2)}} + \frac{\text{ft}}{\text{Length of silt trap (L3)}} = \frac{\text{ft}}{\text{Pay length}}$	

COMMENTS: _____



OBSERVATION WELL INSTALLATION REPORT

Well No.
B-4C
Boring No.
B-4C

PROJECT	NBC Phase III Consolidation Conduits IIIA-4 and IIIA-5	FILE NO.	5980
LOCATION	Pawtucket, RI	PROJECT MGR.	T. Muindi
CLIENT	NBC	FIELD REP.	S. Wilbur
CONTRACTOR	Geologic Earth Exploration, Inc.	DATE INSTALLED	8/29/2019
DRILLER	Paul Fisher	WATER LEVEL	18.50

Ground El.	19.87 ft	Location	East side of Roosevelt, across from southern property extents of Masonic Temple	<input type="checkbox"/>	Guard Pipe
El. Datum	NVGD 29			<input checked="" type="checkbox"/>	Roadway Box

SOIL/ROCK CONDITIONS	BOREHOLE BACKFILL	Type of protective cover/lock	Roadway Box Cover
		Depth of roadway box below the ground surface	0.0 ft
		Depth of top of riser pipe below the ground surface	0.5 ft
		Type of protective casing:	Roadway Box
		Length	0.5 ft
		Inside Diameter	6 in
		Depth of bottom of guard pipe/roadway box	0.5 ft
		Type of Seals	Top of Seal (ft)
		Drill Cuttings	0.0
		Bentonite	10.0
			2.0
		Type of riser pipe:	Solid PVC
		Inside diameter of riser pipe	2.0 in
		Type of backfill around riser	Holliston Sand
		Diameter of borehole	4.0 in
		Depth to top of well screen	14.0 ft
		Type of screen	Slotted PVC Schedule 40
		Screen gauge or size of openings	0.01 in
		Diameter of screen	2.0 in
		Type of backfill around screen	Holliston Sand
		Depth of bottom of well screen	24.0 ft
		Bottom of Silt trap	- ft
		Depth of bottom of borehole	35.0 ft

(Bottom of Exploration) (Numbers refer to depth from ground surface in feet)	(Not to Scale)
$\text{Riser Pay Length (L1)} + \text{Length of screen (L2)} + \text{Length of silt trap (L3)} = \text{Pay length}$	

COMMENTS: _____

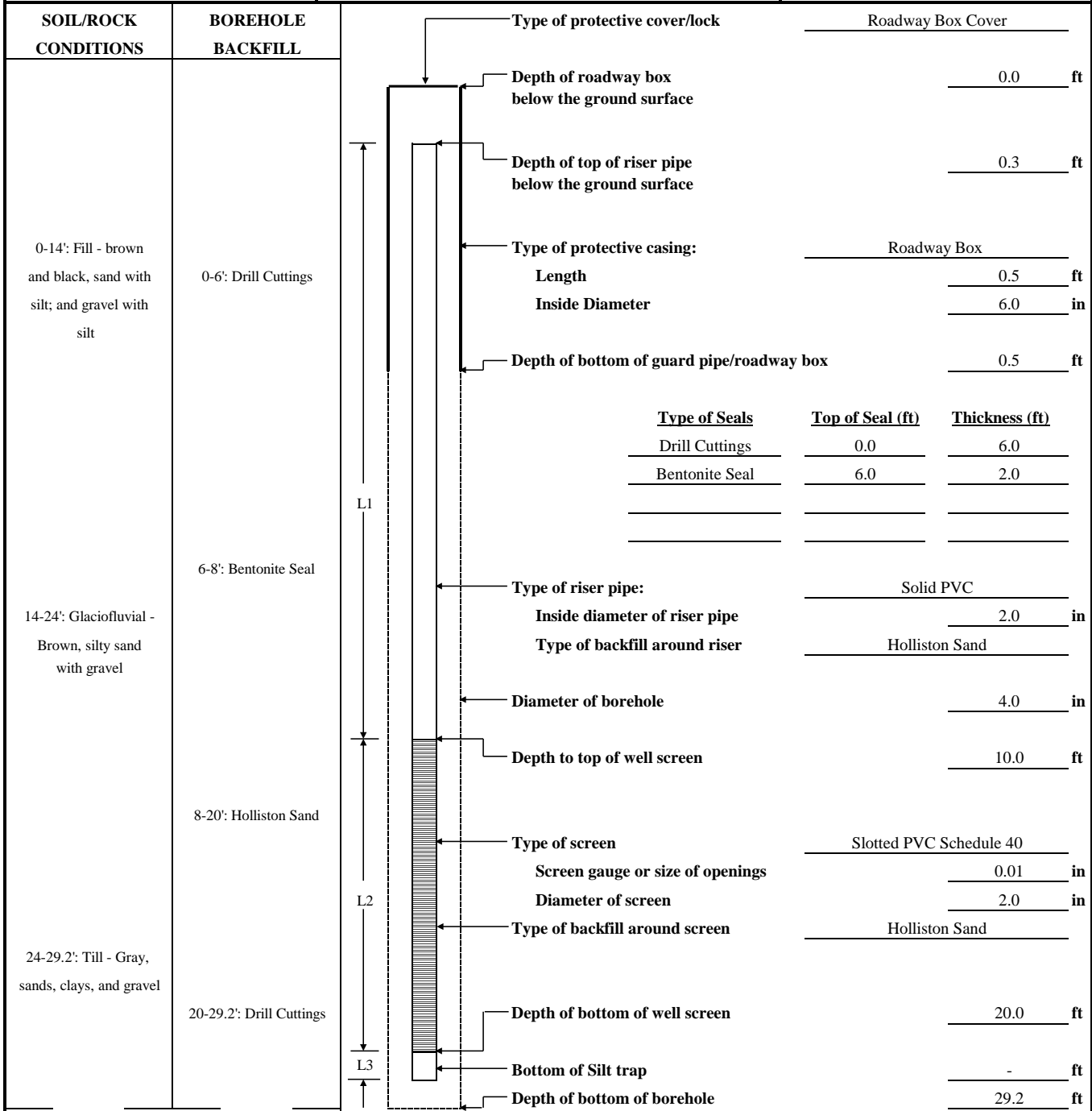


OBSERVATION WELL INSTALLATION REPORT

Well No.
B-7
Boring No.
B-7

PROJECT	NBC Phase III Consolidation Conduits IIIA-4 and IIIA-5	FILE NO.	5980
LOCATION	Pawtucket, RI	PROJECT MGR.	T. Muindi
CLIENT	NBC	FIELD REP.	S. Wilbur
CONTRACTOR	Geologic Earth Exploration, Inc.	DATE INSTALLED	8/30/2019
DRILLER	Paul Fisher	WATER LEVEL	8.40

Ground El.	23.28 ft	Location	West side Roosevelt Ave, across from National Grid Hydroelectric facility.	<input type="checkbox"/>	Guard Pipe
El. Datum	NVGD 29			<input checked="" type="checkbox"/>	Roadway Box



(Bottom of Exploration)
(Numbers refer to depth from ground surface in feet)

(Not to Scale)

$$\text{Riser Pay Length (L1)} \text{ ft} + \text{Length of screen (L2)} \text{ ft} + \text{Length of silt trap (L3)} \text{ ft} = \text{Pay length} \text{ ft}$$

COMMENTS: _____

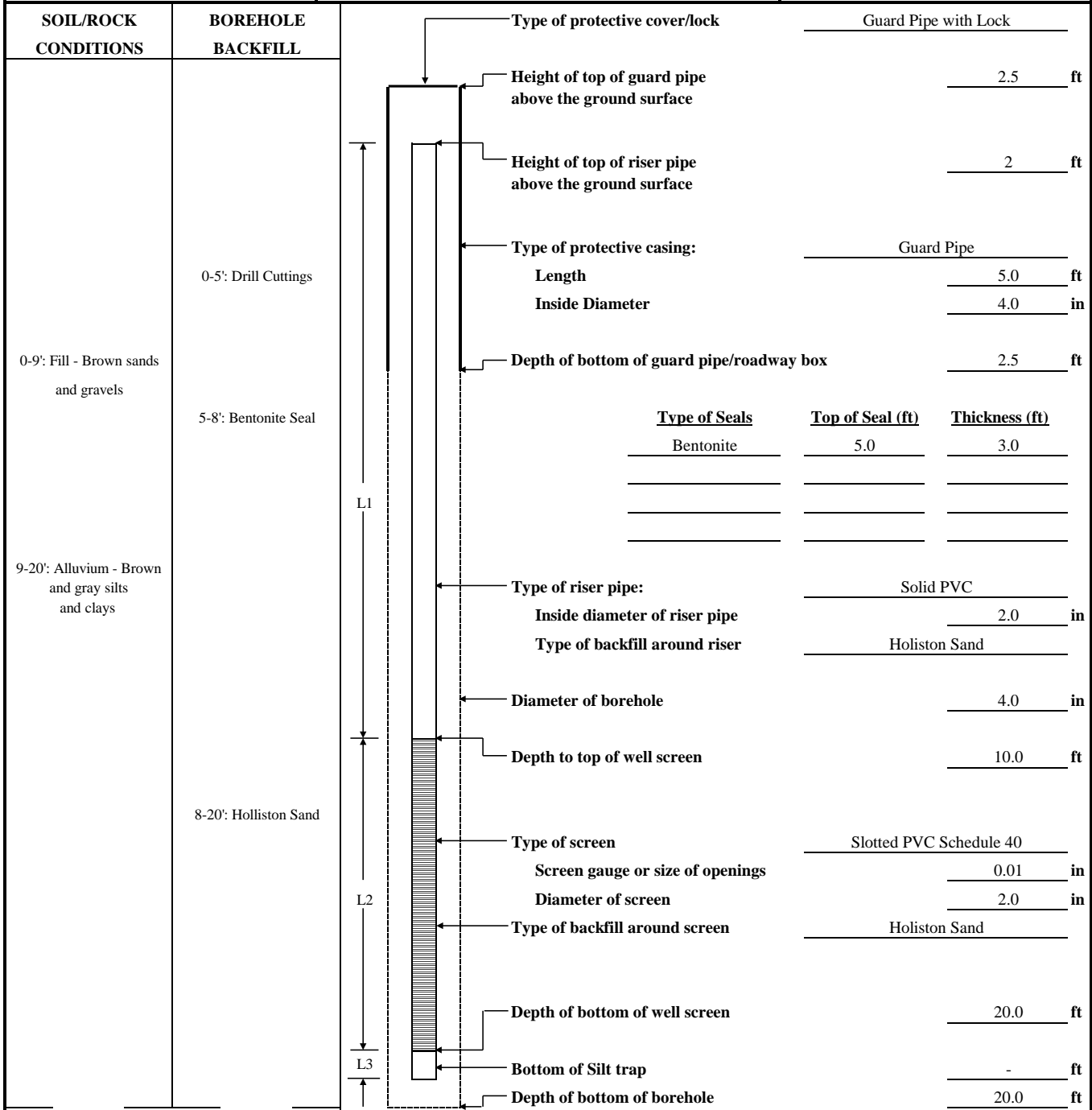


OBSERVATION WELL INSTALLATION REPORT

Well No.
B-9 (OW)
Boring No.
B-9

PROJECT	NBC Phase III Consolidation Conduits IIIA-4 and IIIA-5	FILE NO.	5980
LOCATION	Pawtucket, RI	PROJECT MGR.	T. Muindi
CLIENT	NBC	FIELD REP.	M. MacInnis
CONTRACTOR	Geologic Earth Exploration, Inc.	DATE INSTALLED	2/10/2020
DRILLER	John Boyd	WATER LEVEL	10.67'

Ground El.	28.04 ft	Location	Across Taft St. from charter school on Tidewater Site.	<input checked="" type="checkbox"/>	Guard Pipe
El. Datum	NVGD 29			<input type="checkbox"/>	Roadway Box



(Bottom of Exploration)
(Numbers refer to depth from ground surface in feet)

(Not to Scale)

$$\text{Riser Pay Length (L1)} \text{ ft} + \text{Length of screen (L2)} \text{ ft} + \text{Length of silt trap (L3)} \text{ ft} = \text{Pay length} \text{ ft}$$

COMMENTS: _____



OBSERVATION WELL INSTALLATION REPORT

Well No.
B-10 (OW)
Boring No.
B-10

PROJECT	NBC Phase III Consolidation Conduits IIIA-4 and IIIA-5	FILE NO.	5980
LOCATION	Pawtucket, RI	PROJECT MGR.	T. Muindi
CLIENT	NBC	FIELD REP.	M. MacInnis
CONTRACTOR	Geologic Earth Exploration, Inc.	DATE INSTALLED	2/6/2020
DRILLER	Dave Sheldon	WATER LEVEL	10.42'

Ground El.	23.74 ft	Location	Southerly end of field on Tidewater Site.	<input checked="" type="checkbox"/>	Guard Pipe
El. Datum	NVGD 29			<input type="checkbox"/>	Roadway Box

SOIL/ROCK CONDITIONS	BOREHOLE BACKFILL			
		Type of protective cover/lock	Guard Pipe with Lock	
		Height of top of guard pipe above the ground surface	2.75	ft
		Height of top of riser pipe above the ground surface	2.25	ft
		Type of protective casing:	Guard Pipe	
	0-2': Drill Cuttings	Length	5.0	ft
		Inside Diameter	4.0	in
0-16': Fill - Brown sand and gravels		Depth of bottom of guard pipe/roadway box	2.2	ft
	2-4': Bentonite Seal	<u>Type of Seals</u>	<u>Top of Seal (ft)</u>	<u>Thickness (ft)</u>
		Bentonite Seal	2.0	2.0
		Type of riser pipe:	Solid PVC	
		Inside diameter of riser pipe	2.0	in
		Type of backfill around riser	Holliston Sand	
		Diameter of borehole	4.0	in
		Depth to top of well screen	6.0	ft
	4-16': Holliston Sand	Type of screen	Slotted PVC Schedule 40	
		Screen gauge or size of openings	0.01	in
		Diameter of screen	2.0	in
		Type of backfill around screen	Holliston Sand	
		Depth of bottom of well screen	16.0	ft
		Bottom of Silt trap	-	ft
		Depth of bottom of borehole	16.0	ft

(Bottom of Exploration)
(Numbers refer to depth from ground surface in feet)

(Not to Scale)

$$\text{Riser Pay Length (L1)} \text{ ft} + \text{Length of screen (L2)} \text{ ft} + \text{Length of silt trap (L3)} \text{ ft} = \text{Pay length} \text{ ft}$$

COMMENTS: _____

APPENDIX D

Subsurface Investigations by Others

Table D.1 Summary of Existing Data by Others
NBC Phase III CSO Program - Consolidation Conduit IIIA4

Table D.2 Summary of Existing Data by Others
NBC Phase III CSO Program - Consolidation Conduit IIIA5

Table D.1

Summary of Existing Data By Others¹
NBC Phase III CSO Program - Consolidation Conduit IIIA4

Project Reference Document	Boring ID	Northing ²	Easting ²	Elevation ³ Ground Surface	Total Depth of Boring (ft)	Elevation Bottom of Boring	Rock Core Data Available	Laboratory Data Available (Type) ⁴	Groundwater Monitoring Well	Elevation Groundwater Monitoring Well Screen Interval
NBC CSO Phase IIIA Contract No. 308.01C Geotechnical Data Report (Dec 2019)	B17-8	288429	359393	29.9	230.0	-200.1	x	GS, UCS, BTS	x	4.4 to -5.6
	B17-39	288259	359385	24.5	233.7	-209.2	x	GS, UCS, BTS	open hole readings	-
	B17-40	289233	359693	33.3	20.6	12.7	x	GS	-	-
	B17-41	287414	359505	12.8	25.0	-12.2	x	GS	-	-
	B17-45	288494	359452	28	47.4	-19.4	x	GS, PL, UCS	-	-
	B17-46	288470	359387	31.1	17.0	14.1	-	-	-	-
	B17-46A	288473	359387	30.9	43.2	-12.3	x	GS	-	-
Taft St - Pleasant St Branch Interceptor Section B Contract 18 (1950)	220	288143	359266	38.0	25.0	13.0	-	-	-	-
	221	288458	359283	30.0	18.0	12.0	-	-	-	-
	222	288781	359323	27.0	4.0	23.0	-	-	-	-
Bridge Replacement Pawtucket Bridge No. 550 I-95 Over the Seekonk River Volume Three Bridge Plans R.I. Contract 210-CB-004 (2010)	BH-10	287938	359336	40.0	14.4	25.6	-	-	-	-
	BH-11	287772	359333	48.1	20.7	27.4	-	-	drilling readings	-
	BH-12	287941	359413	14.9	31.0	-16.1	x	-	-	-
	BH-13	287868	359413	14.1	25.5	-11.4	x	-	-	-
	BH-14	287787	359414	13.3	29.5	-16.2	x	-	no readings	8.8 to -1.2
Division Street Bridge Project Contract Three R.I. Project No. I-01-(11) (1957)	BH32/BH32A	287904	359547	-12.0	24.0	-36.0	-	-	-	-
	BH33	287850	359543	-12.0	26.5	-38.5	-	-	-	-
	BH34	287800	359557	-12.3	22.0	-34.3	-	-	-	-
	BH35	287898	359459	3.0	24.0	-21.0	-	-	-	-
	BH36	287843	359456	3.0	26.5	-23.5	-	-	-	-
	BH37	287785	359461	3.5	17.0	-13.5	-	-	-	-
	BH72	287902	359355	25.5	22.0	3.5	-	-	-	-
	BH73	287816	359360	28.5	24.5	4.0	-	-	-	-
	BH102	287935	359457	5.0	10.5	-5.5	-	-	-	-

Notes

1. Table D.1 includes a summary of data by others deemed relevant for inclusion into the NBC Phase III CSO Program, Consolidation Conduits IIIA4 and IIIA5, Geotechnical Data Report (GDR).
2. Horizontal coordinates projected to Rhode Island Mainland State Plane, North American Datum (NAD), 1983. Locations of Taft St-Pleasant St and Division St Bridge borings are estimated based on visual review of the project reference documents indicated.
3. Elevations referenced to the National Geodetic Vertical Datum (NGVD) 1929, in feet.
4. Laboratory testing acronyms include GS=Grain Size Distribution, PL=Point Load, UCS=Unconfined Compressive Strength-Rock, BTS=Splitting (Brazilian) Tensile Strength.
5. "x" indicates data available. "-" indicates no data included in project reference document.

Table D.2

Summary of Existing Data By Others¹
 NBC Phase III CSO Program - Consolidation Conduit IIIA5

Project Reference Document	Boring ID	Northing ²	Easting ²	Elevation ³ Ground Surface	Total Depth of Boring (ft)	Elevation Bottom of Boring	Rock Core Data Available	Laboratory Data Available (Type) ⁴	Groundwater Monitoring Well	Elevation Groundwater Monitoring Well Screen Interval
NBC CSO Phase IIIA Contract No. 308.01C Geotechnical Data Report (Dec 2019)	B17-41	287414	359505	12.8	25.0	-12.2	x	GS	-	-
	B17-42	285820	359764	42.9	30.6	12.3	-	GS	-	-
Taft St - Pleasant St Branch Interceptor Section B Contract 18 (1950)	212	285883	359896	39.0	28.0	11.0	-	-	-	-
	213	286224	359637	31.0	25.0	6.0	-	-	-	-
	214	286621	359523	32.6	21.0	11.6	-	-	-	-
	215	287097	359509	30.0	15.0	15.0	-	-	-	-
Tidewater Facilities (GZA Boring Program)	B-206	286636	359602	35.6	30.0	5.6	-	-	see note 6	15.6 to 26.6
	MW5/TB14	286405	359657	29.4	22.0	7.4	-	-		13.87 to 25.4
	MW7/TB-20	286424	359654	29.2	25.0	4.2	-	-		14.2 to 4.2
	B-208	286116	359934	26.4	20.0	6.4	-	-		16.4 to 6.4
	B-209	286066	360026	22.7	19.0	3.7	-	-		13.7 to 3.7

Notes

1. Table D.2 includes a summary of data by others deemed relevant for inclusion into the NBC Phase III CSO Program, Consolidation Conduits IIIA4 and IIIA5, Geotechnical Data Report (GDR).
2. Horizontal coordinates projected to Rhode Island Mainland State Plane, North American Datum (NAD), 1983. Locations of Taft St-Pleasant St and Tidewater borings B-26, B-208, and B-209 are estimated based on visual review of the project reference documents indicated.
3. Elevations referenced to the National Geodetic Vertical Datum (NGVD) 1929, in feet.
4. Laboratory testing acronyms include GS=Grain Size Distribution.
5. "x" indicates data available. "-" indicates no data included in project reference document.
6. Groundwater wells installed for analytical testing. No groundwater monitoring data available.

Phase IIIA-4 Historic Data

Pawtucket Tunnel RFP GDR



Pare Corporation
10 Lincoln Road, Suite 210
Foxboro, MA 02035
T: 508-543-1755
F: 508-543-1881

BORING NUMBER B17-8

PAGE 1 OF 1

TEST BORING REPORT

PROJECT NAME Narragansett Bay Commission Phase III CSO Program
CLIENT NBC/Stantec
CONTRACTOR New England Boring Contractors, Inc.

PROJECT NO. 13:308.00D/14106.02
START 2/23/2018
FINISH 3/9/2018
DRILLER NEBC
LOGGED BY MED/HMS
CHECKED BY SJM
ELEVATION 31.1
NORTHING 288425.051
DATUM NGVD 1929
EASTING 359394.337
LOCATION Jenks Way/Masonic Temple

	CASING	SAMPLER	BARREL	DRILLING EQUIPMENT & PROCEDURES
Type	Steel	Split Spoon	HQ3	Rig Make & Model: Mobile Drill B-52
Inside Diameter (in.)	4	1 3/8	2 3/8	Bit Type: 3 7/8" Tricone
Hammer Weight (lb.)	140	140	N/A	Drill Fluid: Water
Hammer Fall (in.)	30	30	N/A	Casing: 5" (20') / 4" (23.3')
				Hoist/Hammer: Automatic Hammer

TEST BORING REPORT - GINT STD US LAB.GDT - 9/12/19 12:26 - Y:\JOBS\14 JOBS\14106.02 NBC PHASE III CSO CER-RIPPHASE III FIELD WORKBORING LOGS\14106.02 BORING LOGS-090319.GPJ

DEPTH (ft)	ELEVATION (ft)	CASING BLOWS	SPT	SAMPLE NO.	REC (in) / PEN (in)	SAMPLE DEPTH (ft)	USCS SYMBOL	GRAPHIC LOG	VISUAL-MANUAL IDENTIFICATION & DESCRIPTION (Density/consistency, color, max. particle size, structure, odor, moisture, optional descriptions, geologic interpretation)	DRILLING NOTES
0	31.1									
		4		S-1	/	0 - 2	SW		Moist, brown, fine to coarse SAND and fine to coarse GRAVEL, trace silt, trace brick. (FILL)	PID = 0.0 ppm (0'-2') 4" Topsoil. Hand excavated. Several cobbles. Composite environmental sample taken (0'-4'). (1) 8 oz. Amber, (1) VOA at 1'.
		6								
		100+	10-9-10-8 (19)	S-2	18 / 24	2 - 4	SW		Top 6": Moist, medium dense, brown, fine to coarse SAND, trace brick. (FILL) Middle 3": Gray, coarse GRAVEL. (FILL) Bottom 9": Tan, fine SAND, some silt, trace brick. (FILL)	PID = 2.2 ppm (2'-4')
		100+								
5	26.1	10	12-10-8-10 (18)	S-3	15 / 24	4 - 6	SM		Moist, medium dense, tan, fine SAND, some silt, trace medium to coarse sand. (FILL)	PID = 6.4 ppm (4'-6') Composite environmental sample taken (4'-10').
		15								
		20	6-6-5-5 (11)	S-4	8 / 24	6 - 8	SM		Moist, medium dense, light tan, fine SAND, little silt, little medium to coarse sand, trace fine gravel.	PID = 4.2 ppm (6'-8') Red seam at mid recovery. Composite environmental sample taken (4'-11'). (1) 8 oz. Amber, (1) VOA at 5'.
		80								
		50	4-7-7-6 (14)	S-5	9 / 24	8 - 10	SM		Top 4": Moist, medium dense, tan, fine to medium SAND, some silt. (FILL) Middle 2": Gray, fractured coarse GRAVEL. (FILL) Bottom 3": Brown, fine to medium SAND, some silt, trace brick. (FILL)	PID = 0.2 ppm (8'-10')
10	21.1	63								
		50	6-3-4-3 (7)	S-6	0 / 24	10 - 12			No Recovery. Coarse gravel in tip.	Drilling color brown through zone.
		50								
		40	4-6-4-6 (10)	S-7	12 / 24	12 - 14	SP		Top 3": Dark Brown to black, fine to coarse SAND, little gravel, little silt. (Petroleum-like Odor). (FILL) Bottom 9": Brown to tan, fine to medium SAND, little silt. (FILL)	Top 3" PID = 0.4 ppm Bottom 9" PID = 0.8 ppm Environmental sample taken (12'-13'). (1) 8 oz. Amber, (1) VOA.
		40								
15	16.1	20	3-7-3-3 (10)	S-8	4 / 24	14 - 16	SP-SM		Moist, loose, dark brown, fine to medium SAND, little gravel, little silt, trace coarse sand. (FILL)	PID = 4.2 ppm
		20								
		75	60/0"	S-9	0 / 0	16 - 18			No Recovery. Split spoon refusal at 16'.	Driller advanced the roller bit through a boulder at approximately 16.5'.
		125								
		X								
		X								
20	11.1	X								
		X								
		X								
		X								
		X								
		X								
		X	17-121/5"	S-10	9 / 11	22.7 - 23.6	GW		Wet, very dense, tan to gray, fine to coarse GRAVEL, some fine to coarse sand, trace silt.	Driller advanced the roller bit to 25'.
Bottom of borehole at 23.60 feet.										

WATER LEVEL DATA				SAMPLE IDENTIFICATION		REMARKS:
DATE/TIME	DEPTH (ft.) TO:			O Open End Rod	T Thin Wall Tube	
	BOTTOM OF CASING	BOTTOM OF HOLE	WATER			U Undisturbed Sample
2/26/2018 8:30:00 AM	16	16	15			1. Hand excavated from 0'-2'. 2. S-7: Top 3" was environmentally sampled. Bottom was taken for geotechnical sample. 3. Coarse gravel in tip of S-8. 4. Spin-shoe on the bottom of the 4" casing from 18 ft - no casing blows counted below this depth. 5. Removed 20' of 5" casing and installed 4' casing down to approximately 23.3'. 6. "X" within casing blows indicates that blows were not counted at that interval.
2/28/2018 8:00:00 AM	23.3	74.5	14.3			
3/5/2018 8:45:00 AM	23.3	134.1	13.8			
3/6/2018 8:00:00 AM	23.3	159.2	11.8			
3/9/2018 8:00:00 AM	23.3	219.9	9.3			

CORE BORING REPORT

PROJECT NO. 13:308.00D/14106.02

CORE BORING REPORT - CORE BORING REPORT.GDT. - 9/12/19 12:23 - Y:\JOBS\14 JOBS\14106.02 NBC PHASE III CSO CER-RIP PHASE III FIELD WORKING LOGS\14106.02 CORE BORING LOGS.GPJ

DEPTH (ft)	DRILL RATE (min/ft)	RUN NO.	DEPTH (ft)	ELEV. (ft)	REC (in/ft)	RQD (in/ft)	DISCON (#/ft)	GRAPHIC LOG	STRAT. DEPTH	VISUAL DESCRIPTION AND REMARKS	DISCONTINUITIES								
											Depth (ft)	Type	Apt (mm)	Dip Angle	Rgh	Wea	Infill		
20.0																			
20.5																			
21.0																			
21.5																			
22.0																			
22.5																			
23.0																			
23.5										See Test Boring report									
24.0									23.6	Weathered Rock - No Sample Taken									
24.5																			
25.0	1.25	C-1																	
25.5	3.25	C-2	25 - 25.2 25.2 - 29.6	6.1 - 5.9 - 5.9	2 100% 52.5 100%	0 0% 38 72%		X X	25.0	Strong to very strong, purple SILTSTONE, laminated 1-2 mm, fresh. - Bedding planes 40°-50°. - Orthogonal joint around 25.8'.	25.1 25.6 25.7 25.8-26.0	B B J J	1 1 1 1	40 50 60 60	SM SM SM SM	F F F F	None None None None		
26.0																			
26.5	2.25			1.5					1			26.5	J	1	35	SM	F	None	
27.0																			
27.5	2.75									26.7	Strong to very strong, gray, fine SANDSTONE, massive, fresh.								
28.0										27.1	Moderately strong to strong, purple SILTSTONE, laminated 1-2 mm, fresh. - Orthogonal joint at 27.9'. - Bedding planes 40°-50°.	27.0 27.2-27.4 27.6 27.9 27.9	J J B B J	1 1 1 1 1	35 60 50 55 30	SM SM SM SM SM	SW SW F F F	Fe Fe None None None	
28.5																			
29.0	2.75									28.6	Strong to very strong, purple SILTSTONE interlaminated with gray, fine to medium Sandstone, laminated 1-2 mm, fresh.								
29.5										29.3	- Bedding planes 40°-50°. - Quartz vein at 29.2, 5 mm±.								
30.0	2.75	C-3	29.6 - 34.8	1.5 - -3.7	62 100%	51 82%					Strong to very strong, purple and light gray SILTSTONE, massive, fresh. - Quartz vein at 29.5', 1 mm±.								
30.5												30.3 30.5 30.4-30.8	J J J	1 1 1	40 30 65	SM SM SM	F F F	None None None	
31.0	2.5																		
31.5																			
32.0	3									30.9	Strong to very strong, gray, fine SANDSTONE, laminated 1-2 mm, fresh. - Bedding planes 40°-50°.	31.3 31.3 31.6	B J B	1 1 1	45 25 45	SM SM SM	F F F	None None None	
32.5																			
33.0	3.25									31.7	Strong to very strong, purple SILTSTONE, massive, fresh.	32.0-32.4 32.3 32.4	J J J	1 1 1	75 15 30	SR SM SM	F F F	None None None	
33.5										32.6	Strong to very strong, purple and gray, fine SANDSTONE, laminated 1-2 mm, fresh. - Bedding planes 40°-50°. - Quartz vein at 33.5', 1 mm±.								
34.0																			
34.5																			
35.0	3									34.3	Strong to very strong, purple and light gray, fine SANDSTONE interlaminated with Siltstone.	33.0 33.5	J B	1 1	45 45	SM SM	F F	None None	
		C-4	34.8	-3.7	61	53				34.8									

REMARKS:

1. Dip angles are measured from horizontal (i.e., perpendicular to the core axis).

WATER LEVEL DATA			
DATE/TIME	BOT. OF SOIL CASING (ft)	BOT. OF HOLE (ft)	WATER
2/26/2018 8:30:00 AM	16	16	15
2/28/2018 8:00:00 AM	23.3	74.5	14.3
3/5/2018 8:45:00 AM	23.3	134.1	13.8
3/6/2018 8:00:00 AM	23.3	159.2	11.8
3/9/2018 8:00:00 AM	23.3	219.9	9.3

GROUND SURFACE EL. 31.1 Note: Refer to the key sheets within the Geotechnical Design Report for the description of rock classification system codes.

(Continued Next Page)



Pare Corporation
 10 Lincoln Road, Suite 210
 Foxboro, MA 02035
 T: 508-543-1755
 F: 508-543-1881

BORING NUMBER B17-8

PAGE 2 OF 13

CORE BORING REPORT

PROJECT NO. 13:308.00D/14106.02

CORE BORING REPORT - CORE BORING REPORT.GDT - 9/12/19 12:23 - Y:\JOBS\14 JOBS\14106.02 NBC PHASE III CSO CER-RIP PHASE III FIELD WORK\BORING LOGS\14106.02 CORE BORING LOGS.GPJ

DEPTH (ft)	DRILL RATE (min/ft)	RUN NO.	DEPTH (ft)	ELEV. (ft)	REC (in/%)	RQD (in/%)	DISCON (#/ft)	GRAPHIC LOG	STRAT. DEPTH	VISUAL DESCRIPTION AND REMARKS	DISCONTINUITIES															
											Depth (ft)	Type	Apt (mm)	Dip Angle	Rgh	Wea	Infill									
35.0			- 39.9	- 8.8	100%	87%																				
35.5	2.5						1	[Graphic Log]	35.6	laminated 1-2 mm, fresh. - Bedding planes 40°-50° Strong to very strong, light gray, fine SANDSTONE, massive, fresh. (continued)	35.7	B	1	45	SM	F	None									
36.0																										
36.5	2.75						1	[Graphic Log]		Strong to very strong, purple and light gray, fine SANDSTONE interlaminated with Siltstone, laminated 1-2 mm, fresh. - Bedding planes 40°-50°.	36.8	B	1	45	SM	F	None									
37.0																										
37.5	2.75						4	[Graphic Log]			37.3	B	1	50	SM	F	None									
38.0																										
38.5																										
38.5	3.25						1	[Graphic Log]	37.9	Strong to very strong, purple SILTSTONE, massive, fresh.	38.4	B	1	40	SM	F	None									
39.0																										
39.5	3.5	C-5	39.9 - 45	- 8.8 - 13.9	58.5 96%	39 64%	0	[Graphic Log]	38.8	Strong to very strong, purple and gray, coarse SANDSTONE, massive, fresh.	38.8	B	1	40	SM	F	None									
40.0																										
40.5	2.5						1	[Graphic Log]	39.9	Strong to very strong, purple, fine SANDSTONE interlaminated with Siltstone, laminated 1-2 mm, fresh. - Bedding planes 40°-50°.	39.4	B	1	40	SM	F	None									
41.0																										
41.5	2.5						4	[Graphic Log]	40.6	Strong to very strong, purple, fine SANDSTONE, massive, fresh. - Orthogonal joint at 41.1'.	41.3	J	1	35	SM	F	None									
42.0																										
42.5	2.25						1	[Graphic Log]	41.4	Strong to very strong, purple SILTSTONE, laminated 1-2 mm, fresh. - Bedding planes 40°-50°.	41.6	B	1	40	SM	F	None									
43.0																										
43.5	2.5						1	[Graphic Log]	41.7	Strong to very strong, light gray, fine to medium SANDSTONE, massive, fresh.	41.9	J	1	40	SM	F	None									
44.0																										
44.5	2.25						3	[Graphic Log]	42.6	Strong to very strong, light gray, fine SANDSTONE, massive, fresh. - Quartz vein at 42.4', 1 mm±.	42.6	J	1	35	SM	F	None									
45.0																										
45.5	2.5						1	[Graphic Log]	43.9	Strong to very strong, purple SILTSTONE, laminated 1-2 mm, fresh.	43.4	J	1	40	SM	F	None									
46.0																										
46.5	4.75	C-6	45 - 50	- 13.9 - 18.9	60 100%	43 72%	4	[Graphic Log]	44.6	Strong to very strong, purple SILTSTONE, laminated 1-2 mm, fresh. - Bedding planes 40°-50°.	44.1	B	1	45	SM	F	None									
47.0																										
47.5	2.75						1	[Graphic Log]	44.3	Strong to very strong, light gray, fine to medium SANDSTONE, massive, fresh. - Orthogonal joint at 45.0'.	44.1-44.8	J	1	70	SM	F	None									
48.0																										
48.5	3						4	[Graphic Log]	45.3	Strong to very strong, purple and light gray SILTSTONE, laminated 1-2 mm, fresh. - Bedding planes 30°-40°. - Quartz vein at 46.0', 4 mm±.	45.0	J	1	40	SM	F	None									
49.0																										
49.5	2.75						1	[Graphic Log]	46.0	Strong to very strong, purple and light gray SILTSTONE, laminated 1-2 mm, fresh.	45.3	B	1-2	45	SM	F	None									
50.0																										
50.5	3						0	[Graphic Log]	47.7	Strong to very strong, light gray and purple, fine SANDSTONE, massive, fresh.	45.6	B	1	40	SM	F	None									
51.0																										
51.5	3.5						1	[Graphic Log]	48.5	Strong to very strong, purple and light gray SILTSTONE interlaminated with fine Sandstone, laminated 1-2 mm, fresh. - Bedding planes 40°-50°.	46.0	B	1-2	40	SM	F	None									
52.0																										
52.5	3.25						3	[Graphic Log]	49.1	Strong to very strong, purple and light gray SILTSTONE interlaminated with fine Sandstone, laminated 1-2 mm, fresh. - Bedding planes 40°-50°.	49.1	B	1-2	45	SM	F	None									
53.0																										
53.5	3.5	C-7	50 - 55	- 18.9 - 23.9	59 98%	59 98%	1	[Graphic Log]	49.6		49.5	B	1	45	SM	F	None									
54.0																										
54.5	2.75						1	[Graphic Log]	50.9		50.9	B	1-8	45	SM	F	None									
55.0																										
55.5	2.75						1	[Graphic Log]	51.1																	
56.0																										



CORE BORING REPORT

PROJECT NO. 13:308.00D/14106.02

CORE BORING REPORT - CORE BORING REPORT.GDT - 9/12/19 12:23 - Y:\JOBS\14 JOBS\14106.02 NBC PHASE III CSO CER-RIP PHASE III FIELD WORK\BORING LOGS\14106.02 CORE BORING LOGS.GPJ

DEPTH (ft)	DRILL RATE (min/ft)	RUN NO.	DEPTH (ft)	ELEV. (ft)	REC (in/%)	RQD (in/%)	DISCON (#/ft)	GRAPHIC LOG	STRAT. DEPTH	VISUAL DESCRIPTION AND REMARKS	DISCONTINUITIES								
											Depth (ft)	Type	Apt (mm)	Dip Angle	Rgh	Wea	Infill		
51.5																			
52.0	3						0			Strong to very strong, purple and light gray, fine to coarse SANDSTONE, massive, fresh. (continued)									
52.5							2	X X X X X X X X X	52.1	Strong to very strong, purple SILTSTONE interlaminated with fine Sandstone, laminated 1-2 mm, fresh.	52.1	J	1	40	SM	F	None	None	
53.0	2.75								52.8	- Bedding planes 40°-50°.	52.8	J	1-10	45	SM	F	None	None	
53.5							1		53.1 53.2	Strong to very strong, purple and light gray, fine to medium SANDSTONE, massive, fresh.	53.2	J	1	45	SM	F	None	None	
54.0	3									Strong to very strong, purple and light gray, conglomeratic SANDSTONE, massive, fresh.									
54.5							1		54.2	Strong to very strong, purple, fine SANDSTONE, massive, fresh.	54.2	J	1-10	45	SM	F	None	None	
55.0	4.25	C-8	55 - 59.7	-23.9 - -28.6	57 100%	57 100%	0			Strong to very strong, gray, purple and white CONGLOMERATE, massive, fresh.									
55.5							0		55.5	Strong to very strong, gray, purple and white, conglomeratic SANDSTONE, massive, fresh.									
56.0	3						0												
56.5							0												
57.0	3.25						0												
57.5							0												
58.0	3.25								58.0 58.2	Strong to very strong, gray, purple and white CONGLOMERATE, massive, fresh.	58.2	J	1	55	SM	F	None	None	
58.5							1			Strong to very strong, gray, purple and white, conglomeratic SANDSTONE, massive, fresh.									
59.0	3.25						0		59.0										
59.5							0												
60.0	3.75	C-9	59.7 - 64.5	-28.6 - -33.4	58 100%	54 93%	0		59.7	Strong to very strong, gray, fine SANDSTONE, massive, fresh.									
60.5							1			Strong to very strong, gray to purple CONGLOMERATE, massive, fresh.	60.2	J	1-3	20	SL/SM	F	None	None	
61.0	4																		
61.5	4						2		61.4	Strong to very strong, gray, conglomeratic SANDSTONE, massive, fresh.	61.4 61.6	J J	1-3 1	45 30	SM/R SM/R	F F	None None	None	
62.0																			
62.5	4.25						1		62.4	Strong to very strong, gray, fine SANDSTONE, massive, fresh.	62.9	J	1-2	35	SR	F	None	None	
63.0										- Quartz vein with Pyrite near 63.0'.									
63.5	4.5						1		63.1	Strong to very strong, gray, conglomeratic SANDSTONE, massive, fresh.	63.3	J	1-2	40	SM	F	None	None	
64.0									63.9	Strong to very strong, gray, fine to coarse SANDSTONE, massive, fresh.									
64.5	5	C-10	64.5 - 69.5	-33.4 - -38.4	60 100%	60 100%	0		64.6	Strong to very strong, gray CONGLOMERATE, massive, fresh.									
65.0																			
65.5	4						1		65.2	Strong to very strong, purple, fine SANDSTONE interbedded with SILTSTONE, bedded 10-20mm, fresh.	65.3	B	1-10	50	SM	F	None	None	
66.0																			
66.5	4						1	X X X X X X	66.2 66.5	- Bedding planes 40°-50°.	66.5	J	1-3	55	SR	F	None	None	
67.0										Strong to very strong, purple SILTSTONE, laminated 1-2 mm, fresh.									
67.5	4.25						0	X X X X X X X X X	67.3	- Bedding planes 50°.									
										Strong to very strong, purple, fine SANDSTONE, massive, fresh.									

2. Wash color gray/purple at ~56.0'.



Pare Corporation
 10 Lincoln Road, Suite 210
 Foxboro, MA 02035
 T: 508-543-1755
 F: 508-543-1881

BORING NUMBER B17-8

PAGE 4 OF 13

CORE BORING REPORT

PROJECT NO. 13:308.00D/14106.02

CORE BORING REPORT - CORE BORING REPORT.GDT - 9/12/19 12:23 - Y:\JOBS\14 JOBS\14106.02 NBC PHASE III CSO CER-RIP-HASE III FIELD WORK\BORING LOGS\14106.02 CORE BORING LOGS.GPJ

DEPTH (ft)	DRILL RATE (min/ft)	RUN NO.	DEPTH (ft)	ELEV. (ft)	REC (in/%)	RQD (in/%)	DISCON (#/ft)	GRAPHIC LOG	STRAT. DEPTH	VISUAL DESCRIPTION AND REMARKS	DISCONTINUITIES								
											Depth (ft)	Type	Apt (mm)	Dip Angle	Rgh	Wea	Infill		
68.0																			
68.5	3.75						2		67.9 68.1	- Quartz vein 67.1', 1 mm±. Strong to very strong, purple SILTSTONE, laminated 1-2 mm, fresh.	68.2 68.8	J J	1 1	25 40	SM SR	F F	None None		
69.0									68.9	- Bedding planes 50°. Strong to very strong, gray, fine SANDSTONE, massive, fresh.									
69.5	3.5	C-11	69.5 - 74.5	-38.4 -43.4	60 100%	51 85%	1		69.8	(continued) Strong to very strong, gray to purple CONGLOMERATE, massive, fresh.	69.9	B	1-20	55	SM	SW	SI		
70.0																			
70.5	2.75						1			Strong to very strong, gray to purple, fine to medium SANDSTONE, massive, fresh.	70.5	B	1-10	50	SM	F	None		
71.0																			
71.5	3.5						0		71.3	Strong to very strong, purple and gray, fine SANDSTONE, laminated 3-5 mm, fresh.									
72.0										- Bedding planes 50°-60°. Strong to very strong, gray and purple, fine SANDSTONE, massive, fresh.	72.7 72.8	J J	1 1-2	30 40	SM SM	F SW	None SI		
72.5	3.75						2												
73.0										- Quartz vein 73.1', 5-10 mm±. - Orthogonal joints at 73.2'.	73.0-73.3 73.2 73.9 73.9-74.1	J J J J	1 1 1 1-5	65 60 20 60	SM SM SM SR	F F F F	QZ None None None		
73.5	3.75						4												
74.0																			
74.5	4.5	C-12	74.5 - 79.2	-43.4 -48.1	57 100%	55 96%	1		74.6	Strong to very strong, gray, fine to coarse SANDSTONE, massive, fresh.	74.1	J	1-5	55	SM	F	None		
75.0																			
75.5	4						0												
76.0																			
76.5	3						0												
77.0																			
77.5	3						2		77.2	Strong to very strong, gray, fine SANDSTONE, thickly bedded 10-25 mm± to massive, fresh.	77.7 77.8	B J	1 1	50 15	SM SR	F F	None None		
78.0										- Quartz vein at 78.4', 4 mm±. - Orthogonal joints at 79.1'. - Bedding planes 50°.									
78.5	3.5						0												
79.0																			
79.5	4	C-13	79.2 - 84.3	-48.1 -53.2	61 100%	51 84%	4				79.1 79.1 79.2 79.8-80.1	J B B B	1 1 2 1-2	55 50 55 55	R SR SM SM	F F SW SW	QZ None None SI		
80.0																			
80.5	3.75						3		80.1	Strong to very strong, gray to purple, fine to medium SANDSTONE, massive, fresh.	80.0-80.3 80.2 80.4	J J J	1 1 1	55 45 50	SM SM SM	F F F	None None None		
81.0										- Quartz marbling 80.1' to 80.3'.									
81.5	4						0												
82.0																			
82.5	3.75						2		82.2	Strong to very strong, gray to purple, fine SANDSTONE, thickly bedded 10-25 mm± to massive, fresh.	82.7 82.8	B B	1 1	50 50	SM SM	F SW	None None		
83.0										- Bedding planes 40° - 50°.									
83.5	2.25						0												
84.0																			
84.5	3.25																		

3. Barrel blocked at ~84.0'.



Pare Corporation
 10 Lincoln Road, Suite 210
 Foxboro, MA 02035
 T: 508-543-1755
 F: 508-543-1881

BORING NUMBER B17-8

PAGE 5 OF 13

CORE BORING REPORT

PROJECT NO. 13:308.00D/14106.02

CORE BORING REPORT - CORE BORING REPORT.GDT - 9/12/19 12:23 - Y:\JOBS\14 JOBS\14106.02 NBC PHASE III CSO CER-RIP PHASE III FIELD WORKING LOGS\14106.02 CORE BORING LOGS.GPJ

DEPTH (ft)	DRILL RATE (min/ft)	RUN NO.	DEPTH (ft)	ELEV. (ft)	REC (in/%)	RQD (in/%)	DISCON (#/ft)	GRAPHIC LOG	STRAT. DEPTH	VISUAL DESCRIPTION AND REMARKS	DISCONTINUITIES							
											Depth (ft)	Type	Apt (mm)	Dip Angle	Rgh	Wea	Infill	
84.6		C-14	84.3 - 89.4	-53.2 - -58.3	59 97%	59 97%	1			Strong to very strong, gray to purple, fine SANDSTONE, thickly bedded 10-25 mm± to massive, fresh. - Bedding planes 40° - 50°. (continued)	84.0	B	1	55	SM	F	None	
85.0																		
85.5	4.5						1					85.4	B	1-3	50	SM	F	None
86.0																		
86.5	3.5						1		86.3	Strong to very strong, gray, fine to medium SANDSTONE, massive, fresh.	86.2-86.5	J	1-2	55	SM	F	SI	
87.0																		
87.5	4						1		87.1	- Quartz vein 86.9', 1-10 mm±. Strong to very strong, gray to purple, fine SANDSTONE, laminated 1-2 mm± to bedded 15-20mm±, fresh. - Bedding planes 50°-60°.	87.3	B	1	55	SM	F	None	
88.0																		
88.5	4						1				88.7	J	1-5	35	R	F	None	
89.0																		
89.5	4	C-15	89.4 - 94.4	-58.3 - -63.3	60 100%	48 80%	0				-	-	-	-	-	-	-	
90.0																		
90.5	3.75						2		90.4	Strong to very strong, gray, fine to medium SANDSTONE, bedding 10-20 mm±, fresh. - Bedding planes 45°.	90.1 90.3	J B	1 1	30 55	SM SM	F F	Fe None	
91.0																		
91.5	4.25						2		91.5	- Quartz vein at 91.4', 10 mm±. Strong to very strong, gray, fine SANDSTONE, massive, fresh.	91.1-91.7 91.4	J J	10 1	70 0	SM SM	SW F	OZ/CA None	
92.0																		
92.5	4						1		92.6	Strong to very strong, gray SILTSTONE, massive, fresh. - Quartz vein at 93.4', 3 mm±.	92.4	J	1	40	SR	F	None	
93.0																		
93.5	4.25						4				93.1-93.7 93.6 93.5-94.2 93.7-94.0	J J J J	1 - 1 1	75 30 80 65	SM VR SR SM	F F F F	OZ None None None	
94.0									93.8	Strong to very strong, gray, fine SANDSTONE, massive, fresh.								
94.5	4	C-16	94.4 - 99.4	-63.3 - -68.3	60 100%	55 92%	3		94.5	Strong to very strong, gray, fine to medium SANDSTONE, massive, fresh.	94.0 94.1 94.2	J J J	1 1 1	40 70 55	SM SM SM	F F F	None None None	
95.0									94.9	Strong to very strong, gray, fine to medium SANDSTONE with Siltstone interbedding, laminated 1-2 mm± to bedded 20mm±, fresh.								
95.5	3.25						0											
96.0																		
96.5	3.5						ECF (1±)				96.2 96.6-97.1 96.7 96.9-97.0	J J J ECF	1 - - -	30 65 25 -	SM SM SM SM	F F F F	None OZ OZ OZ	
97.0							4											
97.5	2.5						ECF (1±)		97.0	Strong to very strong, gray CONGLOMERATE, massive, fresh.	97.0-97.1	ECF	-	-	SM	F	OZ	
98.0							1		97.6	Strong to very strong, gray, fine to medium SANDSTONE, massive, fresh.								
98.5	3.25						0											
99.0																		
99.5	3.5	C-17	99.4 - 104.5	-68.3 - -73.4	61 100%	61 100%	1				99.1	J	1-10	10	SR	F	None	
100.0																		
100.5	3						0											



Pare Corporation
 10 Lincoln Road, Suite 210
 Foxboro, MA 02035
 T: 508-543-1755
 F: 508-543-1881

BORING NUMBER B17-8

PAGE 6 OF 13

CORE BORING REPORT

PROJECT NO. 13:308.00D/14106.02

CORE BORING REPORT - CORE BORING REPORT.GDT - 9/12/19 12:23 - Y:\JOBS\14 JOBS\14106.02 NBC PHASE III CSO CER-RIP PHASE III FIELD WORKING LOGS\14106.02 CORE BORING LOGS.GPJ

DEPTH (ft)	DRILL RATE (min/ft)	RUN NO.	DEPTH (ft)	ELEV. (ft)	REC (in/%)	RQD (in/%)	DISCON (#/ft)	GRAPHIC LOG	STRAT. DEPTH	VISUAL DESCRIPTION AND REMARKS	DISCONTINUITIES						
											Depth (ft)	Type	Apt (mm)	Dip Angle	Rgh	Wea	Infill
101.0										Strong to very strong, gray, fine to medium SANDSTONE, massive, fresh. - Quartz vein at 98.2', 2-5 mm±. (continued)							
101.5	3.25						0				-	-	-	-	-	-	-
102.0																	
102.5	3.5						0										
103.0																	
103.5	4						3		103.2	Strong to very strong, gray CONGLOMERATE, massive, fresh. - Orthogonal joints 103.4'. - Orthogonal joints around 104.8'. - Quartz vein 107.0', 5 mm±.	103.4	J	1	35	R	F	None
104.0											103.4	J	1	40	SM	SW	None
104.5											103.7-104.1	J	1	70	VR	F	None
104.5	5.5	C-18	104.5 - 109.5	-73.4 - -78.4	60 100%	48 80%	3				104.7	J	1-5	35	SR	F	None
105.0											104.7	J	1	20	VR	F	None
105.5	3.5						0				104.9	J	1-10	30	R	F	None
106.0																	
106.5	6						0										
107.0																	
107.5	2.5						ECF (4±)		107.2	Strong, gray SILTSTONE, massive, fresh. - Orthogonal joints around 108.3'.	107.2-107.6	ECF	-	-	SM	SW	None
108.0							5				107.6	J	1	50	SM	F	None
108.5	3.25						2				108.2	J	1	60	SM	F	None
109.0											108.3	J	1	65	SM	F	None
109.5	5	C-19	109.5 - 114.3	-78.4 - -83.2	58 100%	52 90%	2			- Quartz vein at 110', 2 mm±. - Orthogonal joints at 110', 113.8'.	109.5-109.7	J	1	80	R	F	None
110.0											109.7-110.0	J	1	70	SM	F	OZ
110.5	3						4				110.0	J	1	50	SM	F	OZ
111.0											110.0	J	1	35	SM	F	None
111.5	4						0				110.1-110.4	J	1	65	SM	F	OZ
112.0											110.3	J	1	45	SM	F	OZ
112.5	5						1										
113.0																	
113.5	4.25						3		113.3	Strong to very strong, dark gray SILTSTONE, laminated 1-2 mm, fresh. - Bedding planes 40°-50°. - Quartz vein at 114.6', 5 mm±. - Quartz vein at 114.9', 20 mm±.	113.2	J	1	55	SM	SW	None
114.0											113.8	B	1	45	SM	F	None
114.5	3.5	C-20	114.3 - 119.3	-83.2 - -88.2	60 100%	48 80%	2				113.8	J	1	40	SM	F	None
115.0											114.3	B	1	50	SM	F	None
115.5	3.75						4		115.0	Strong to very strong, gray, fine SANDSTONE interlaminated with Siltstone, bedding 1-20 mm, fresh. - Bedding planes 50°. - Orthogonal joints around 115.6', 116.4'.	115.5-115.7	J	1	60	SM	F	OZ
116.0											115.6	B	1	50	SM	SW	None
116.5											115.7	J	1	30	SR	F	None
117.0	3.75						4		116.5		115.9-116.2	B	1	50	SM	F	None
											116.0-116.4	J	1	75	SR	F	None
											116.0	J	1	45	SM	F	None
											116.4	J	1	55	SR	F	None
											116.5	J	1	55	SM	F	None

4. Core barrel blocked at ~107.2'. Moved casing up and down to unblock.



Pare Corporation
 10 Lincoln Road, Suite 210
 Foxboro, MA 02035
 T: 508-543-1755
 F: 508-543-1881

BORING NUMBER B17-8

PAGE 7 OF 13

CORE BORING REPORT

PROJECT NO. 13:308.00D/14106.02

CORE BORING REPORT - CORE BORING REPORT.GDT - 9/12/19 12:23 - Y:\JOBS\14 JOBS\14106.02 NBC PHASE III CSO CER-RIP PHASE III FIELD WORK\BORING LOGS\14106.02 CORE BORING LOGS.GPJ

DEPTH (ft)	DRILL RATE (min/ft)	RUN NO.	DEPTH (ft)	ELEV. (ft)	REC (in/%)	RQD (in/%)	DISCON (#/ft)	GRAPHIC LOG	STRAT. DEPTH	VISUAL DESCRIPTION AND REMARKS	DISCONTINUITIES						
											Depth (ft)	Type	Apt (mm)	Dip Angle	Rgh	Wea	Infill
117.5	6.25						1		117.5	Very strong, white QUARTZ, massive, fresh with fragments of gray, fine to coarse Sandstone	117.3	J	1	35	SR	F	None
118.0						0					-	-	-	-	-	-	-
118.5	7.5																
119.0																	
119.5	5	C-21	119.3 - 124.5	-88.2 - -93.4	62 100%	62 100%	ECF (3±)		119.3	Strong, gray, conglomeratic SANDSTONE, massive, fresh. - Quartz vein at 120.0', 10-35 mm±.	119.3-119.4	ECF	-	-	SM	F	OZ
120.0						3					-	-	-	-	-	-	-
120.5	5						0										
121.0																	
121.5	5.75						1				121.0	J	1-2	20	SR	F	None
122.0																	
122.5	4.5						1				122.7	J	1-5	40	SR	F	OZ
123.0									122.7	Strong to very strong, dark gray, fine SANDSTONE, massive, fresh.							
123.5	4.5					0					-	-	-	-	-	-	-
124.0																	
124.5	3.5	C-22	124.5 - 129.4	-93.4 - -98.3	59 100%	54 92%	2				124.0 124.8	J J	1-5 1	40 30	R SR	F F	None None
125.0																	
125.5	4						0		125.3	Strong to very strong, dark gray, fine SANDSTONE, laminated 1-2 mm, fresh. - Bedding planes 30°-40°.							
126.0									126.0								
126.5	4						1		126.6	Strong to very strong, dark gray, fine SANDSTONE, massive, fresh. - Bedding planes 40°-50°.	126.8	J	1	35	SM	F	OZ
127.0									126.6								
127.5	3.75						1				127.0	B	1	40	SM	F	None
128.0																	
128.5	5.75						0										
129.0																	
129.5	4.5	C-23	129.4 - 134.1	-98.3 - -103.0	56 100%	42 75%	0		129.6	Strong to very strong, dark gray, fine to medium SANDSTONE, massive, fresh.							
130.0																	
130.5	3.75						0										
131.0									130.9	Strong to very strong, dark gray, fine SANDSTONE, laminated 1-2 mm, fresh. - Bedding planes 50°. - Quartz vein 131.2', 2 mm±. - Orthogonal joints around 131.1'.	131.0 131.2 131.7-132.0	J B J	1 1 1	40 50 60	SM SM R	F SW F	None OZ OZ
131.5	3.5					3			131.4								
132.0																	
132.5	4						1		132.6	Strong to very strong, dark gray, fine to medium SANDSTONE, massive, fresh.	132.6	J	1	45	R	F	None
133.0																	
133.5	4						3				133.0 133.1-133.4 133.3	J J J	1 1 1	45 75 45	SR SR SR	F F F	None OZ None

(Continued Next Page)



Pare Corporation
 10 Lincoln Road, Suite 210
 Foxboro, MA 02035
 T: 508-543-1755
 F: 508-543-1881

BORING NUMBER B17-8

PAGE 8 OF 13

CORE BORING REPORT

PROJECT NO. 13:308.00D/14106.02

CORE BORING REPORT - CORE BORING REPORT.GDT - 9/12/19 12:23 - Y:\JOBS\14 JOBS\14106.02 NBC PHASE III CSO CER-RIP-HASE III FIELD WORKING LOGS\14106.02 CORE BORING LOGS.GPJ

DEPTH (ft)	DRILL RATE (min/ft)	RUN NO.	DEPTH (ft)	ELEV. (ft)	REC (in/%)	RQD (in/%)	DISCON (#/ft)	GRAPHIC LOG	STRAT. DEPTH	VISUAL DESCRIPTION AND REMARKS	DISCONTINUITIES							
											Depth (ft)	Type	Apt (mm)	Dip Angle	Rgh	Wea	Infill	
134.0	5.75	C-24	134.1 - 139.1	-103.0 - -108.0	60 100%	54 90%	0			Strong to very strong, dark gray, fine SANDSTONE, massive, fresh. (continued)	-	-	-	-	-	-		
134.5																		
135.0	4.5									134.9	Strong, dark gray, fine to medium SANDSTONE interlaminated with Siltstone, fresh. - Bedding planes 50°-60°.	135.3	J	1	30	SM	F	PY
135.5									1									
136.0	4.5								0									
136.5	4.5						0											
137.0	4.75						0											
137.5	4.75						0											
138.0	2.75								138.0	Strong to very strong, dark gray, conglomeratic SANDSTONE, massive, fresh.	138.0	J	1	30	SM	F	None	
138.5							5		138.6	- Quartz vein at 138.1', 7 mm±. - Orthogonal joints at 138.0'.	138.6	J	1	25	SR	F	None	
139.0	3.75	C-25	139.1 - 144.2	-108.0 - -113.1	61 100%	55 90%	ECF (1±)			Strong to very strong, gray, fine SANDSTONE, massive, fresh. - Quartz marbling 139.0'-139.1'.	139.0-139.1	ECF	-	-	SM	SW	OZ	
139.5							3				139.4	J	10	20	VR	SW	None	
140.0	3.5						0				139.4-139.6	J	1	55	SM	F	None	
140.5	3.5						0											
141.0	6.75								141.1	Very strong, gray, conglomeratic SANDSTONE, massive, fresh. - Quartz vein at 142.7', 15 mm±.	141.0	J	1	20	SR	F	None	
141.5	7						1											
142.0	7						1					142.8	J	1	15	SR	F	None
142.5	7						1											
143.0	4.75								143.2	Strong to very strong, gray, fine to coarse SANDSTONE, massive, fresh.	143.5	J	1	35	SM	F	None	
143.5	4.75						1		143.5									
144.0	5.5	C-26	144.2 - 149.1	-113.1 - -118.0	59 100%	59 100%	1		143.9	Strong, dark gray, fine SANDSTONE, massive, fresh.	144.9	J	1-2	30	SM	F	OZ	
144.5										Strong to very strong, gray, fine to coarse SANDSTONE, massive, fresh.	144.9							
145.0	6.5								1	Strong, gray, fine to medium SANDSTONE, massive, fresh. - Orthogonal joints 145.0'.	144.9							
145.5	6.5						1		145.6	Very strong, gray CONGLOMERATE, massive, fresh. - Quartz vein at 146.3', 20 mm±.	145.0	J	1	55	SM	SW	OZ	
146.0	6						0			146.5	Strong to very strong, gray, conglomeratic SANDSTONE, massive, fresh.							
146.5	6								146.5									
147.0	7								147.4	Strong, dark gray SILTSTONE, laminated 1-2 mm, fresh. - Bedding planes 50°.	147.3	J	1	15	SR	F	None	
147.5	7						1		147.7									
148.0	7.25						1			147.7	Moderately strong, gray, CONGLOMERATE, massive, fresh. - Quartz vein at 147.8', 1-40 mm±.	148.2	J	1	40	SR	F	None
148.5	7.25																	
149.0	6.5	C-27	149.1 - 154.2	-118.0 - -123.1	61 100%	61 100%	0											
149.5	6.5																	
150.0	6.75																	



Pare Corporation
 10 Lincoln Road, Suite 210
 Foxboro, MA 02035
 T: 508-543-1755
 F: 508-543-1881

BORING NUMBER B17-8

PAGE 9 OF 13

CORE BORING REPORT

PROJECT NO. 13:308.00D/14106.02

CORE BORING REPORT - CORE BORING REPORT.GDT - 9/12/19 12:23 - Y:\JOBS\14 JOBS\14106.02 NBC PHASE III CSO CER-RIPPHASE III FIELD WORK\BORING LOGS\14106.02 CORE BORING LOGS.GPJ

DEPTH (ft)	DRILL RATE (min/ft)	RUN NO.	DEPTH (ft)	ELEV. (ft)	REC (in/%)	RQD (in/%)	DISCON (#/ft)	GRAPHIC LOG	STRAT. DEPTH	VISUAL DESCRIPTION AND REMARKS	DISCONTINUITIES						
											Depth (ft)	Type	Apt (mm)	Dip Angle	Rgh	Wea	Infill
150.5	6.75						1			Moderately strong, gray, CONGLOMERATE, massive, fresh. - Quartz vein at 147.8', 1-40 mm±. (continued)	150.8	J	1-2	50	R	F	None
151.0																	
151.5	7.25						1				151.9	J	1	45	SM	F	None
152.0																	
152.5	7.25						0		152.2	Very strong, gray, conglomeratic SANDSTONE, massive, fresh.	-	-	-	-	-	-	-
153.0																	
153.5	4.75	C-28	154.2 - 159.4	-123.1 - -128.3	60 97%	60 97%	0		152.8 153.0	Very strong, gray, CONGLOMERATE, massive, fresh.	153.5	J	1-2	10	SR	F	None
154.0																	
154.5	4.5						0		153.5 153.7	Strong to very strong, dark gray SILTSTONE, laminated 1-2 mm, fresh. - Bedding planes 30°.	-	-	-	-	-	-	-
155.0																	
155.5	4						3		154.7	Strong to very strong, gray, fine SANDSTONE, massive, fresh.	155.5-156.1	J	1	70	SR	F	None
156.0																	
156.5	4.25						1		156.2	Strong to very strong, dark gray, fine SANDSTONE, massive, fresh.	155.9	J	1	45	SR	F	None
157.0																	
157.5	5						2		156.7	Strong to very strong, dark gray, fine SANDSTONE, laminated 1-2 mm to bedded 5-20 mm, fresh. - Bedding planes 30°-40°.	157.2	B	1	40	SM	SW	None
158.0																	
158.5	5.25	C-29	159.4 - 164.5	-128.3 - -133.4	61 100%	46 75%	0		157.9	Strong to very strong, dark gray, fine to medium SANDSTONE, bedding 1-20 mm, fresh. - Bedding planes 30°-40°.	157.9	B	1	35	SM	F	None
159.0																	
159.5	5						4		159.4	Strong to very strong, gray, fine to coarse SANDSTONE, massive, fresh.	-	-	-	-	-	-	-
160.0																	
160.5	4.75						1		160.2 160.3 160.4	Strong to very strong, dark gray SILTSTONE, massive, fresh.	160.4	J	1	50	SR	F	None
161.0																	
161.5	5.25						0		160.4	Strong to very strong, gray, fine to coarse SANDSTONE, massive, fresh.	160.9	J	1	20	SR	F	None
162.0																	
162.5	4.25						2		161.0	Strong to very strong, dark gray SILTSTONE, laminated 1-2 mm, fresh. - Bedding planes at 30°-40°. - Orthogonal joints at 160.4'.	161.0	B	1	40	SM	F	PY
163.0																	
163.5	5.25	C-30	164.5 - 169.6	-133.4 - -138.5	61 100%	54.5 89%	2		162.8 163.1	Strong to very strong, dark gray, fine to medium SANDSTONE, massive, fresh. - Quartz marbling at 162.9'-163.0'.	163.0	B	1	45	SM	F	OZ
164.0																	
164.5	3.5						1		164.5	Strong to very strong, dark gray SILTSTONE, laminated 1-2 mm, fresh. - Orthogonal joints 163.3'. - Bedding planes 40°-50°.	164.1-164.4	J	1-30	60	SR	SW	OZ
165.0																	
165.5	4.25						0		165.0	Strong to very strong, gray, fine SANDSTONE, bedding 10-50 mm, fresh. - Quartz marbling 164.7' - 164.8'.	164.3	J	1	45	SM	F	None
166.0																	
166.5																	

(Continued Next Page)



Pare Corporation
 10 Lincoln Road, Suite 210
 Foxboro, MA 02035
 T: 508-543-1755
 F: 508-543-1881

BORING NUMBER B17-8

PAGE 10 OF 13

CORE BORING REPORT

PROJECT NO. 13:308.00D/14106.02

CORE BORING REPORT - 9/12/19 12:23 - Y:\JOBS\14 JOBS\14106.02 NBC PHASE III CSO CER-RIPPHASE III FIELD WORKING LOGS\14106.02 CORE BORING LOGS.GPJ

DEPTH (ft)	DRILL RATE (min/ft)	RUN NO.	DEPTH (ft)	ELEV. (ft)	REC (in/%)	RQD (in/%)	DISCON (#/ft)	GRAPHIC LOG	STRAT. DEPTH	VISUAL DESCRIPTION AND REMARKS	DISCONTINUITIES						
											Depth (ft)	Type	Apt (mm)	Dip Angle	Rgh	Wea	Infill
167.0										Strong, dark gray, fine SANDSTONE, massive, fresh. (continued)							
167.5	5.25						1				167.9	J	1	20	VR	F	None
168.0									167.8	Strong to very strong, gray, conglomeratic SANDSTONE, massive, fresh.							
168.5	5.25						3				168.8 168.8 168.9	J B B	1 1 1	25 40 45	VR SM SM	F SW F	OZ/PY PY None
169.0									168.7	Strong to very strong, dark gray SILTSTONE, laminated 1-2 mm, fresh.							
169.5	4.5	C-31	169.6 - 174.7	-138.5 - -143.6	61 100%	61 100%	1		169.2	- Bedding planes 40°-45°. - Orthogonal joints 168.8'	169.4	J	1	55	SM	F	None
170.0									169.9	Strong to very strong, dark gray SILTSTONE, massive, fresh.							
170.5	3.5						0			Strong to very strong, dark gray, fine SANDSTONE, laminated 1-2 mm, fresh.							
171.0										- Bedding planes 40°-50°.							
171.5	3.75						4		171.3	- Quartz vein 171.3', 1-5 mm±.	171.2 171.2 171.3 171.6	B J B J	1 1 1 1	40 25 45 45	SR SM SR SR	SW F SW F	None None None OZ
172.0										Moderately strong to very strong, gray, conglomeratic SANDSTONE, massive, fresh.							
172.5	3.75						0			- Orthogonal joints around 173.2'.							
173.0																	
173.5	5.5						3				173.2 173.3 173.8	J J J	2 2 1-2	60 35 30	SR SR SR	F F SW	OZ None None
174.0																	
174.5	4.75	C-32	174.7 - 179.7	-143.6 - -148.6	60 100%	57.5 96%	0		174.5	Moderately strong to very strong, gray, fine to medium SANDSTONE, massive, fresh.							
175.0	5.5						0		175.2	Strong to very strong, gray, conglomeratic SANDSTONE, massive, fresh.							
176.0										- Quartz vein at 175.7', 5 mm±.							
176.5	4.75						1		176.2	Strong to very strong, gray, fine to coarse SANDSTONE, massive, fresh.	176.9	J	1-2	30	SM	F	OZ
177.0										- Quartz vein at 176.3', 20 mm±.							
177.5	5.5						1				177.1	J	1-5	25	SM	F	OZ
178.0																	
178.5	5.5						0		178.0	Strong to very strong, gray, fine to coarse SANDSTONE, massive, fresh.							
179.0									178.6	Strong to very strong, gray, conglomeratic SANDSTONE, massive, fresh.							
179.5	7						1		179.2 179.4	Strong to very strong, dark gray SILTSTONE, massive, fresh.	179.3	J	1-30	60	VR	F	None
180.0	3.75	C-33	179.7 - 184.9	-148.6 - -153.8	62 100%	50 81%	4		180.2	Strong to very strong, gray, conglomeratic SANDSTONE, massive, fresh.	180.1-180.4 180.2 180.4 180.7	J J J J	1-3 1 1 1-5	60 60 15 50	SR SM SM VR	F F F F	None OZ None None
181.0										Strong to very strong, dark gray, fine SANDSTONE, laminated 1 mm±, fresh.							
181.5	4						1			- Orthogonal joints around 180.4'. - Bedding planes 30°-40°.	181.0	S	1	25	SL	F	PY
182.0																	
182.5	3.75						4		182.0 182.6	Strong to very strong, gray, fine to medium SANDSTONE, massive, fresh.	182.3 182.3 182.4 182.6	J J J B	1-3 7 1-2 1-2	40 45 50 40	SM SR SM SR	F SW F F	PY OZ PY OZ
183.0										- Orthogonal joints around 182.3'. - Quartz vein at 182.4', 7 mm±.							

(Continued Next Page)



Pare Corporation
 10 Lincoln Road, Suite 210
 Foxboro, MA 02035
 T: 508-543-1755
 F: 508-543-1881

BORING NUMBER B17-8

PAGE 11 OF 13

CORE BORING REPORT

PROJECT NO. 13:308.00D/14106.02

CORE BORING REPORT - CORE BORING REPORT.GDT - 9/12/19 12:23 - Y:\JOBS\14 JOBS\14106.02 NBC PHASE III CSO CER-RIP PHASE III FIELD WORK\BORING LOGS\14106.02 CORE BORING LOGS.GPJ

DEPTH (ft)	DRILL RATE (min/ft)	RUN NO.	DEPTH (ft)	ELEV. (ft)	REC (in/%)	RQD (in/%)	DISCON (#/ft)	GRAPHIC LOG	STRAT. DEPTH	VISUAL DESCRIPTION AND REMARKS	DISCONTINUITIES						
											Depth (ft)	Type	Apt (mm)	Dip Angle	Rgh	Wea	Infill
183.5							1			Strong to very strong, dark gray, fine to medium SANDSTONE interlaminated with Siltstone, fresh. - Bedding planes 40°. (continued)	183.5	B	1-5	40	SR	F	PY
184.0	5								184.1								
184.5							0			Strong to very strong, dark gray, fine SANDSTONE, laminated 1-2 mm, fresh.	-	-	-	-	-	-	-
185.0	4.25	C-34	184.9 - 190	-153.8 - -158.9	59 97%	59 97%				- Bedding planes 30°-40°. - Quartz vein at 184.9'-185.5', 1 mm±, 85°. - Quartz vein at 185.4', 1-3 mm±.	185.6	J	1	25	SM	SW	OZ
185.5							1										
186.0	3.25																
186.5							0										
187.0	4																
187.5							0		187.1	Strong to very strong, dark gray, fine SANDSTONE, massive, fresh. - Quartz vein at 188.0', 1 mm±.							
188.0	3.5																
188.5							2				188.0 188.5	J J	1 1	5 5	SM SR	F F	OZ None
189.0	5																
189.5							1		189.0	Strong to very strong, gray, conglomeratic coarse SANDSTONE, massive, fresh - Quartz vein at 189.0', 2 mm±.							
190.0	4.5	C-35	190 - 195.1	-158.9 - -164.0	61 100%	57 93%			190.0	Strong to very strong, gray, fine to medium SANDSTONE, massive, fresh.							
190.5							0										
191.0	4.25																
191.5							0										
192.0	4																
192.5							2				192.6-193.3 192.9	J J	1 1	85 0	VR SM	F F	OZ None
193.0	4																
193.5							1				193.4	J	1	20	SM	F	OZ
194.0	4.5								193.7 193.9	Strong to very strong, gray CONGLOMERATE, massive, fresh.							
194.5							3	x x x	194.3 194.5	Strong to very strong, gray, fine SANDSTONE, massive, fresh.	194.2 194.5 194.9	J S J	1 1 1	50 15 5	SM SL SM	F F F	OZ OZ None
195.0	4.25	C-36	195.1 - 200.1	-164.0 - -169.0	60 100%	60 100%				Strong to very strong, dark gray SILTSTONE, laminated 1-2 mm, fresh. - Bedding planes.							
195.5							1				195.4	S	1	20	SL	F	None
196.0	3.5																
196.5							1		196.1 196.2	Strong to very strong, dark gray, CONGLOMERATE, massive, fresh.	196.1	J	1	20	SM	F	OZ
197.0	4									Strong to very strong, dark gray, fine SANDSTONE, laminated 1 mm±, fresh.							
197.5							1	x x x	197.1 197.2 197.4 197.5 197.7	- Bedding planes 20°-30°. Strong to very strong, dark gray, CONGLOMERATE, massive, fresh.	197.5	S	1	20	SL	F	OZ
198.0	4.5																
198.5							0			Strong to very strong, dark gray SILTSTONE, massive, fresh.							
199.0	5									Strong to very strong, dark gray, fine to medium SANDSTONE, massive, fresh.							
199.5							0		199.5	Strong to very strong, dark gray							

(Continued Next Page)



Pare Corporation
10 Lincoln Road, Suite 210
Foxboro, MA 02035
T: 508-543-1755
F: 508-543-1881

BORING NUMBER B17-8

PAGE 12 OF 13

CORE BORING REPORT

PROJECT NO. 13:308.00D/14106.02

CORE BORING REPORT - CORE BORING REPORT.GDT - 9/12/19 12:23 - Y:\JOBS\14 JOBS\14106.02 NBC PHASE III CSO CER-RIP-HASE III FIELD WORK\BORING LOGS\14106.02 CORE BORING LOGS.GPJ

DEPTH (ft)	DRILL RATE (min/ft)	RUN NO.	DEPTH (ft)	ELEV. (ft)	REC (in/%)	RQD (in/%)	DISCON (#/ft)	GRAPHIC LOG	STRAT. DEPTH	VISUAL DESCRIPTION AND REMARKS	DISCONTINUITIES						
											Depth (ft)	Type	Apt (mm)	Dip Angle	Rgh	Wea	Infill
200.0										SILTSTONE, massive, fresh.							
200.5	4.75	C-37	200.1 - 205	-169.0 - -173.9	59 100%	56 95%	0		200.2	Strong to very strong, dark gray, fine to coarse SANDSTONE, bedding 10-20 mm±, fresh.							
201.0									200.5	- Quartz vein at 198.6', 1-40 mm±.							
201.5	3.25						3		200.9	- Bedding planes 30°.							
202.0										Strong to very strong, dark gray, conglomeratic SANDSTONE, massive, fresh. (continued)	201.6-202.4	J	1	80	SR	F	OZ
202.5	4.5						1		201.9	Strong to very strong, dark gray, fine SANDSTONE, massive, fresh.	201.8	J	1	10	SR	F	None
203.0	4.5						1			Strong to very strong, dark gray, fine to medium SANDSTONE, massive, fresh.	201.9	J	1	0	VR	F	None
203.5							1			Strong to very strong, dark gray, fine to coarse SANDSTONE, massive, fresh.	202.7	S	1-2	10	SL	F	OZ
204.0	4.25						0		204.2	- Quartz vein at 200.3', 2 mm±.							
204.5	4.25						0			- Quartz vein at 200.6', 3 mm±.							
205.0	4.25	C-38	205 - 210	-173.9 - -178.9	60 100%	60 100%	0		205.1	Strong to very strong, dark gray, conglomeratic SANDSTONE, massive, fresh.							
205.5									205.7	- Quartz vein at 202.2'-202.5', 1 mm±, 65°.							
206.0	3.25						1		206.4	- Quartz vein at 203.0', 1 mm±.							
206.5										- Quartz vein at 203.1', 1 mm±.	206.1	J	1	15	SM	F	OZ
207.0	3.5						1		206.8	Strong to very strong, dark gray to black SILTSTONE, laminated 1-2 mm±, fresh.							
207.5										- Bedding planes 30°-40°.	207.8-208.6	J	1	80	SM	F	OZ/PY
208.0	3.25						1		208.3	Strong to very strong, dark gray to black SILTSTONE, laminated 1-2 mm±, fresh.							
208.5									208.6	- Bedding planes 30°-40°.	208.3	J	1	15	SM	F	None
209.0	3.5						0		209.2	Strong to very strong, dark gray, fine SANDSTONE, massive, fresh.							
209.5										- Quartz vein at 207.0', 1 mm±.							
210.0	5.5	C-39	210 - 214.8	-178.9 - -183.7	57 98%	34.5 59%	0			Strong to very strong, dark gray to black SILTSTONE, massive, fresh.							
210.5										Strong to very strong, dark gray, fine to medium SANDSTONE, laminated 1-2 mm±, fresh.							
211.0	3.25						3			- Bedding planes 30°-40°.							
211.5									211.7	Strong to very strong, dark gray, fine SANDSTONE, massive, fresh.	211.0	J	1	15	SR	F	OZ/PY
212.0	4						5			- Quartz vein at 209.4', 3 mm±.	211.1-211.9	J	1	80	SM	F	None
212.5										Strong to very strong, dark gray SILTSTONE, laminated 1-2 mm±m fresh.	211.6	J	1	30	SR	F	None
213.0	5.25						1		212.9	- Bedding planes 20°-30°.	212.0	J	1	15	SR	F	None
213.5										- Quartz vein at 212.0', 2 mm±.	212.0-212.2	J	1	60	SR	SW	None
214.0	5.75						3			- Quartz marbling 212.3'-212.5'.	212.4	J	1	50	SR	SW	None
214.5										Strong to very strong, dark gray, conglomeratic SANDSTONE, massive, fresh.	212.6	J	1	30	VR	F	OZ
215.0	4.75	C-40	214.8 - 219.9	-183.7 - -188.8	61 100%	51.5 94%	3			- Quartz vein at 214.7', 30 mm±.	212.6-212.9	J	1	60	SM	SW	None
215.5										- Orthogonal joints 214.5'.	213.0	S	1	30	SL	SW	PY
216.0	4								215.3	Strong, dark gray, fine SANDSTONE, massive, fresh.	214.2	J	1	50	SR	SW	None
									215.7		214.5	J	1	30	SR	SW	None
											214.5	J	1	50	SR	SW	None
											215.4	J	2	55	SM	SW	None
											215.5	S	1	30	SL	F	None
											215.7	S	1	30	SL	F	None

(Continued Next Page)



Pare Corporation
 10 Lincoln Road, Suite 210
 Foxboro, MA 02035
 T: 508-543-1755
 F: 508-543-1881

BORING NUMBER B17-8

PAGE 13 OF 13

CORE BORING REPORT

PROJECT NO. 13:308.00D/14106.02

CORE BORING REPORT - CORE BORING REPORT.GDT - 9/12/19 12:23 - Y:\JOBS\14 JOBS\14106.02 NBC PHASE III CSO CER-RIP PHASE III FIELD WORK\BORING LOGS\14106.02 CORE BORING LOGS.GPJ

DEPTH (ft)	DRILL RATE (min/ft)	RUN NO.	DEPTH (ft)	ELEV. (ft)	REC (in/%)	RQD (in/%)	DISCON (#/ft)	GRAPHIC LOG	STRAT. DEPTH	VISUAL DESCRIPTION AND REMARKS	DISCONTINUITIES											
											Depth (ft)	Type	Apt (mm)	Dip Angle	Rgh	Wea	Infill					
216.5	5.5									Strong to very strong, gray CONGLOMERATE, massive, fresh. - Quartz vein at 215.9', 10 mm±. - Quartz vein at 217.9', 5 mm±. (continued)	216.7	J	1	55	VR	F	None					
217.0																						
217.5																						
218.0	5										218.0	J	1	50	VR	F	None					
218.5																						
219.0	3.25								219.0		Strong, dark gray, fine SANDSTONE, massive, fresh.	219.0	J	1	0	SR	F	None				
219.5																						
220.0	6.25	C-41	219.9 - 225.1	-188.8 - -194.0	61 100%	51.5 84%				Strong, gray, conglomeratic SANDSTONE, massive, fresh.	220.0	J	1	15	VR	SW	None					
220.5																220.0-220.4	J	1	65	SR	F	None
221.0																220.6	J	1	0	VR	F	None
221.5	4									Strong to very strong, gray, fine to coarse SANDSTONE, massive, fresh.	221.0-221.4	J	1	70	SR	F	QZ					
222.0	5										221.4	J	1	60	R	F	None					
222.5																						
223.0	4.25								222.4		Strong, dark gray SILTSTONE with graphite interlamination, fresh. - Quartz vein at 222.6', 10 mm±. - Bedding planes 30°-40°.	222.1	J	1	55	SR	F	None				
223.5									222.6			222.5	J	1	45	SM	SW	SI				
224.0	4.5									Strong to very strong, dark gray, fine SANDSTONE, laminated 1-2 mm, fresh. - Bedding planes 30°-40°.	223.3	B	1	35	SM	SW	SI					
224.5											223.4	B	1	35	SM	SW	None					
225.0	3.75	C-42	225.1 - 230	-194.0 - -198.9	60 100%	45 75%				Strong, gray, fine to medium SANDSTONE, massive, fresh.	224.1	B	1	35	SR	F	None					
225.5																224.5	B	1	30	SM	SW	SI
226.0																224.6	B	1	30	SM	SW	None
226.5	3									Strong, dark gray to black SILTSTONE with graphite interlamination, fresh. - Bedding planes 30°.	225.2	J	1	35	SM	F	None					
227.0	3.5									Strong to very strong, gray, fine SANDSTONE, laminated 1-2 mm, fresh. - Bedding planes 25°.	225.4	B	1	30	SM	SW	None					
227.5											226.0	B	1	25	SR	F	None					
228.0	3.5									Strong, dark gray SILTSTONE, laminated 1-2 mm±, fresh. - Bedding planes 30°-40°.	227.0	ECF (3±)	-	-	SM	SW	None					
228.5											227.1	S	1	20	SL	SW	QZ					
229.0	4									Strong to very strong, gray, fine to medium SANDSTONE, bedding 1-50 mm±, fresh. - Bedding planes 35°-40°.	227.3	J	1	50	SM	F	None					
229.5											227.8	J	1	45	SR	F	QZ					
230.0											228.0	B	1	40	SM	F	None					
230.5																						
231.0																						
231.5																						
232.0																						
232.5																						
Bottom of borehole at 230.0 feet.																						

5. Boring was backfilled with cement bentonite grout from 230.0 feet to 38.4 feet. A groundwater monitoring well was installed from 38.4 feet to the ground surface. This well appeared to not function properly, and was removed in June 2019. The boring was backfilled with cement-bentonite grout to the ground surface. Please see the well installation log for additional details.



Pare Corporation
10 Lincoln Road, Suite 210
Foxboro, MA 02035
T: 508-543-1755
F: 508-543-1881

BORING NUMBER B17-39

PAGE 1 OF 1

TEST BORING REPORT

PROJECT NAME Narragansett Bay Commission Phase III CSO Program
CLIENT NBC/Stantec
CONTRACTOR New England Boring Contractors, Inc.

PROJECT NO. 13:308.00D/14106.02
START 8/2/2019
FINISH 8/8/2019
DRILLER NEBC
LOGGED BY MLP
CHECKED BY RKM/SJM

	CASING	SAMPLER	BARREL	DRILLING EQUIPMENT & PROCEDURES
Type	Steel	Split Spoon	HQ3	Rig Make & Model: Mobile B-53
Inside Diameter (in.)	4/5	1 3/8	2 3/8	Bit Type: 4 7/8" Tricone / 3 7/8" Tricone
Hammer Weight (lb.)	140	140	N/A	Drill Fluid: Water
Hammer Fall (in.)	30	30	N/A	Casing: 5" (17.8") / 4" (19.0") Hoist/Hammer: Automatic Hammer

ELEVATION 24.6 **NORTHING** 2882698.809
DATUM NGVD 1929 **EASTING** 359379.301
LOCATION Masonic Temple Parking Lot

TEST BORING REPORT - GINT STD US LAB.GDT - 12/4/19 15:04 - Y:\JOBS\14 JOBS\14106.02 NBC PHASE III CSO CER-RIPPHASE III FIELD WORKBORING LOGS\14106.02 BORING LOGS-090319.GPJ

DEPTH (ft)	ELEVATION (ft)	CASING BLOWS	SPT	SAMPLE NO.	REC (in) / PEN (in)	SAMPLE DEPTH (ft)	USCS SYMBOL	GRAPHIC LOG	VISUAL-MANUAL IDENTIFICATION & DESCRIPTION (Density/consistency, color, max. particle size, structure, odor, moisture, optional descriptions, geologic interpretation)	DRILLING NOTES
0	24.6									
		26	17-15-	S-1	13 / 21	0.25 -	SP		Moist, dense, brown, fine to medium SAND, some fine to coarse gravel, trace coarse sand, trace silt. (FILL)	ASPHALT PID = 0.0 ppm Environmental sample taken. (1) 8 oz. Amber, (1) 2 oz. Amber, (3) VOAs.
		42	17-9/3"			2			Moist, medium dense, light brown, fine to medium SAND, trace coarse sand, trace fine gravel, trace silt. (FILL)	PID = 0.0 ppm Environmental sample taken. (1) 8 oz. Amber, (1) 2 oz. Amber, (3) VOAs.
		32	11-6-6-	S-2	16 / 24	2 - 4	SP		Moist, loose, brown, fine to medium SAND, little fine to coarse gravel, trace coarse sand, trace silt, trace brick, trace asphalt. (FILL)	PID = 0.0 ppm Environmental sample taken. (1) 8 oz. Amber, (1) 2 oz. Amber, (3) VOAs.
		35	4 (12)						Moist, medium dense, dark gray, fine to coarse SAND, some fine to coarse gravel, trace coarse sand, trace silt, trace glass, trace organics. (FILL)	PID = 0.0 ppm Environmental sample taken. (1) 8 oz. Amber, (1) 2 oz. Amber, (3) VOAs.
5	19.6	29	3-5-4-3	S-3	17 / 24	4 - 6	SP		5A: Moist, medium dense, black, fine to medium SAND, some fine to coarse gravel, trace coarse sand, trace silt. (FILL) 5B: Moist, medium dense, tan, fine SAND, little fine to coarse gravel, trace coarse sand, trace silt.	A: PID = 4.8 ppm B: PID = 2.2 ppm Environmental sample taken. (1) 8 oz. Amber, (1) 2 oz. Amber, (3) VOAs.
		63	(9)						Wet, medium dense, brown to tan, fine SAND, some medium to coarse sand, trace fine gravel, trace silt.	PID = 0.0 ppm (10'-12') Composite environmental sample taken. (1) 8 oz. Amber, (1) 2 oz. Amber, (3) VOAs.
		106	6-6-13-	S-4	15 / 24	6 - 8	SW		Wet, loose, brown, fine SAND, some silt, trace fine gravel.	PID = 1.3 ppm (12'-14')
		X	13 (19)						Wet, medium dense, brown to purple, fine SAND, some silt, some fine to coarse gravel.	PID = 0.2 ppm
10	14.6	142	16-16-	S-5	13 / 24	8 - 10	SP		Wet, medium dense, gray/purple, weathered SANDSTONE recovered as fine to coarse GRAVEL, some fine to coarse sand, little silt.	PID = 0.8 ppm
		X	13-8 (29)						Bottom of borehole at 17.80 feet.	
		40	7-13-5-	S-6	7 / 24	10 - 12	SW			
		45	4 (18)							
		55	5-4-4-5	S-7	8 / 24	12 - 14	SM			
		X	(8)							
15	9.6	53	6-3-17-	S-8	12 / 24	14 - 16	SM			
		113	31 (20)							
		117	14-15-	S-9	3 / 21	16 - 17.8				
		X	10-50/3"							

WATER LEVEL DATA				SAMPLE IDENTIFICATION	REMARKS:
DATE/TIME	DEPTH (ft.) TO:				
	BOTTOM OF CASING	BOTTOM OF HOLE	WATER	O Open End Rod T Thin Wall Tube U Undisturbed Sample S Split Spoon G Geoprobe	1. "X" in the casing blows column indicates that blows were not counted at that interval.



Pare Corporation
10 Lincoln Road, Suite 210
Foxboro, MA 02035
T: 508-543-1755
F: 508-543-1881

BORING NUMBER B17-39

PAGE 1 OF 14

CORE BORING REPORT

PROJECT NO. 13:308.00D/14106.02

CORE BORING REPORT - CORE BORING REPORT.GDT - 12/4/19 14:59 - Y:\JOBS\14 JOBS\14106.02 NBC PHASE III CSO CER-RIP-HASE III FIELD WORK\BORING LOGS\14106.02 CORE BORING LOGS.GPJ

DEPTH (ft)	DRILL RATE (min/ft)	RUN NO.	DEPTH (ft)	ELEV. (ft)	REC (in/%)	RQD (in/%)	DISCON (#/ft)	GRAPHIC LOG	STRAT. DEPTH	VISUAL DESCRIPTION AND REMARKS	DISCONTINUITIES											
											Depth (ft)	Type	Apt (mm)	Dip Angle	Rgh	Wea	Infill					
15.0																						
15.5										See Test Boring Report												
16.0																						
16.5																						
17.0																						
17.5																						
18.0	3.5	C-1	17.8 - 21.3	6.7 - 3.2	41 - 98%	17 - 40%			17.8		Moderately weak to strong, gray to light purple, medium SANDSTONE, massive, moderately weathered to slightly weathered.	17.8-18.0	J	-	70	SR	SW					
18.5												18.0	J		20	SR	SW					
19.0	2.4								18.6		Strong, gray to light purple, fine SANDSTONE, laminated (1-2 mm±), slightly weathered.	18.2-18.4	ECF	-	-	SR	MW					
19.5									19.0			18.4-18.5	J	1-5	70	SR	SW					
20.0	2.2								19.4		- Bedding planes at 30°-35°.	18.6-18.8	J	1-2	50	SM	SW					
20.5	1.3								20.0	Moderately strong, gray to purple, fine to coarse SANDSTONE, bedded (3-4 cm±), moderately weathered to slightly weathered.	18.8-18.9	J	1-5	45	SR	SW						
21.0											19.0	J	1-5	15	SR	SW						
21.5	3.4	C-2	21.3 - 25.8	3.2 - -1.3	29 - 54%	18 - 33%			21.3	Weak to moderately strong, gray to purple, fine SANDSTONE interlaminated with Siltstone (1-5 mm±), slightly weathered.	19.0-19.6	J	1-5	70	SR	SW						
22.0											19.5-20.0	J	1-5	65	SR	SW						
22.5	2.2										19.6-19.8	J	1-5	45	SR	SW						
23.0											19.8-20.0	ECF	-	-	SR	MW/SW						
23.5	2.2								23.3	Moderately weak to strong, light gray to light purple, medium SANDSTONE, slightly weathered.	20.0	J	-	35	SR	HW/MW						
24.0	1.9										20.6-20.8	J	1-5	40	SR	SW						
24.5																						
25.0	2.2								24.4	Moderately strong, light gray to light purple SILTSTONE, laminated (1 mm±), slightly weathered.	20.6-20.8	J	-	35	SR	HW/MW						
25.5									24.7	- Minor folds from 24.4'-24.7'.	23.3-23.4	ECF	-	-	SR	MW						
26.0	4.5	C-3	25.8 - 28.7	-1.3 - -4.2	34 - 97%	27 - 77%			25.9	Strong, light gray to light purple, fine to medium SANDSTONE, massive, moderately weathered to fresh.	23.5	J	10-40	40	SR	SW						
26.5											23.5-23.8	J	1-35	45-80	SR	MW/SW						
27.0	3.4								26.8	- Quartz veins from 25.6'-25.8', 1-2 mm±.	23.9-24.0	J	1-10	45	SR	SW						
27.5											24.0-24.1	J	1-10	45	SR	SW						
28.0	2								27.7	Strong, gray, coarse SANDSTONE, massive, slightly weathered to fresh.	24.1-24.3	J	1-3	40-90	SR	SW						
28.5											24.2-24.7	ECF/S	-	-	SR	SL/SR						
29.0	2.7	C-4	28.7 - 33.1	-4.2 - -8.6	54 - 100%	44 - 83%			28.7	- Quartz veins throughout, 1-30 mm±.	24.5	J/S	1-3	40	SR	SL/SR						
29.5											25.3	J	1	35	SR	SW						
30.0	2										25.3-25.5	ECF	-	-	SR	MW						

REMARKS:

- Dip angles are measured from horizontal (i.e., perpendicular to core axis).
- Prior to coring, NEBC installed the 4" casing from the ground surface to approximately 17.8'.
- Wash color light purple.
- After the first core run, NEBC advanced the 4" diameter casing from 17.8' to 19.0' in attempt to prevent water loss.
- Little to no flush return from approximately 18.8'-38.3'. NEBC indicated that water was lost through the annulus between the 5" casing and 4" casing.

WATER LEVEL DATA

DATE/TIME	BOT. OF SOIL CASING (ft)	BOT. OF HOLE (ft)	WATER
8/5/2019 12:15:00 PM	17.8	17.8	3.8
8/6/2019 7:00:00 AM	19.0	38.2	14.8
8/7/2019 7:00:00 AM	19.0	113.6	11.0
8/8/2019 7:00:00 AM	19.0	182.3	16.5

GROUND SURFACE EL. 24.6 Note: Refer to the key sheets within the Geotechnical Design Report for the description of rock classification system codes.

(Continued Next Page)



Pare Corporation
 10 Lincoln Road, Suite 210
 Foxboro, MA 02035
 T: 508-543-1755
 F: 508-543-1881

BORING NUMBER B17-39

PAGE 2 OF 14

CORE BORING REPORT

PROJECT NO. 13:308.00D/14106.02

CORE BORING REPORT - CORE BORING REPORT.GDT - 12/4/19 14:59 - Y:\JOBS\14 JOBS\14106.02 NBC PHASE III CSO CER-RIP PHASE III FIELD WORK\BORING LOGS\14106.02 CORE BORING LOGS.GPJ

DEPTH (ft)	DRILL RATE (min/ft)	RUN NO.	DEPTH (ft)	ELEV. (ft)	REC (in/%)	RQD (in/%)	DISCON (#/ft)	GRAPHIC LOG	STRAT. DEPTH	VISUAL DESCRIPTION AND REMARKS	DISCONTINUITIES									
											Depth (ft)	Type	Apt (mm)	Dip Angle	Rgh	Wea	Infill			
30.0																				
30.5	2						3		30.1	slightly weathered to fresh.	30.0-30.5	J	1-3	85	SR/R	SW	OZ			
31.0										Strong, light gray to light purple, fine to medium SANDSTONE, massive, slightly weathered to fresh.	30.5	J	1-3	30	SM/SR	SW	Fe			
31.5	2.9						2				30.6-30.9	J	1-3	0-75	R	SW	Fe			
32.0																				
32.5	1/5"						0													
33.0																				
33.5	2.7	C-5	33.1 - 38.3	-8.6 - -13.8	62 100%	58 94%	1		33.1	Strong, light gray to light green, conglomeratic SANDSTONE, massive, fresh.										
34.0																				
34.5	2.6						0													
35.0																				
35.5	2.3						0													
36.0																				
36.5	2.5						2		36.2	Strong, light gray to light purple, medium to coarse SANDSTONE, massive, fresh.	36.4-36.6	J	1	45	SR	SW	OZ/CH			
37.0									36.6	Strong, light gray to light purple, fine to medium SANDSTONE, laminated (1 mm±), fresh.	36.8	J	1	30	SR	SW	Fe			
37.5	3.2						1		37.6	- Bedding planes at 45°.	37.4	J	1-10	40	SR	F	None			
38.0										Strong, light gray to light purple, coarse SANDSTONE, massive, fresh.										
38.5	4.2	C-6	38.3 - 42.7	-13.8 - -18.2	55 100%	55 100%	0			- Quartz veins from 38.7'-39.2', 1-5 mm±.										
39.0																				
39.5	3.3						1		39.3	Moderately strong to strong, light gray to light purple, fine to medium SANDSTONE, laminated (1 mm±), fresh.	39.3	J	1	40	SM/SR	F	None			
40.0																				
40.5	3.2						0		40.1	- Bedding planes at 30°-35°.										
41.0										Strong, light gray, coarse SANDSTONE, massive, fresh.										
41.5	3.2						1		41.3	- Quartz veins, 1-7 mm±.										
42.0									41.4	Strong, light purple, fine SANDSTONE, laminated (1 mm±), fresh.	41.3	J	1	40	SR	F	OZ			
42.5	2.7								42.1	- Bedding planes at 35°.										
43.0	2.5	C-7	42.7 - 47.9	-18.2 - -23.4	60 97%	56 90%	2			Strong, light gray, coarse SANDSTONE, massive, fresh.	42.3	J	1	40	SM	SW	None			
43.5										- Quartz veins from 41.4'-41.7', 1 mm±.	42.8	J	1-3	40	SR	F	None			
44.0	2.6						0			Strong, light gray to light purple, fine to medium SANDSTONE, laminated (1-2 mm±), fresh.										
44.5										- Bedding planes at 35°-40°.										
45.0	2.7						1		44.1	Strong to very strong, light gray, medium to coarse SANDSTONE, massive, fresh.	44.0	J	1-5	40	SM	SW	OZ			
45.5										- Quartz veins from 44.2'-45.0', 2-10 mm±.										
46.0	2						0		45.2	Strong, light gray to light purple, fine to medium SANDSTONE, laminated (1-2 mm±), fresh.										
									46.3	- Bedding planes at 30°.										

6. Flush return blocked at approximately 33.1', the driller stopped the core run.
7. Flush returned at approximately 38.3'. Wash color light purple.
8. Wash color turned to light gray at approximately 38.5'.

(Continued Next Page)



Pare Corporation
 10 Lincoln Road, Suite 210
 Foxboro, MA 02035
 T: 508-543-1755
 F: 508-543-1881

BORING NUMBER B17-39

PAGE 3 OF 14

CORE BORING REPORT

PROJECT NO. 13:308.00D/14106.02

CORE BORING REPORT - CORE BORING REPORT.GDT - 12/4/19 14:59 - Y:\JOBS\14 JOBS\14106.02 NBC PHASE III CSO CER-RIP-HASE III FIELD WORK\BORING LOGS\14106.02 CORE BORING LOGS.GPJ

DEPTH (ft)	DRILL RATE (min/ft)	RUN NO.	DEPTH (ft)	ELEV. (ft)	REC (in/%)	RQD (in/%)	DISCON (#/ft)	GRAPHIC LOG	STRAT. DEPTH	VISUAL DESCRIPTION AND REMARKS	DISCONTINUITIES						
											Depth (ft)	Type	Apt (mm)	Dip Angle	Rgh	Wea	Infill
46.5											46.0 46.3	J J	1-3 1-10	35 35	SM/SR SR	SW SW	None None
47.0	2.4						2			Strong to very strong, light gray, medium to coarse SANDSTONE, massive, fresh. (continued)							
47.5							0			- Quartz veins from 47.0'-47.3', 1 mm±.							
48.0	2.5	C-8	47.9 - 53.1	-23.4 - -28.6	62 100%	62 100%			47.9	Moderately strong to strong, light gray, medium SANDSTONE interlaminated with fine Sandstone (1-2 mm±) to massive, fresh.	48.3	J	1	40	SM	SW	Fe
48.5							1			- Bedding planes at 30°-40° from 47.9'-48.4'.							
49.0	2.8																
49.5							1			- Bedding planes at 40°-50° from 49.4'-49.9'.	49.7	J	1	25	SR	F	QZ
50.0	2.6																
50.5							1				50.1	J	1	35	SR	SW	Fe
51.0	3.5																
51.5							1				51.7	J	1	25	SR	F	None
52.0	2.6																
52.5							0										
53.0	2.5	C-9	53.1 - 57.4	-28.6 - -32.9	51 98%	42 81%				- Bedding planes at 30°-40° from 53.1'-54.3'.							
53.5							0										
54.0	2.7									- Pyrite pockets from 53.8'-54.2', 1-3 mm±.							
54.5							2				54.4 54.4-54.7	J J	1 1	35 50	SR SR	F F	QZ QZ
55.0	2.5								54.6	Strong to very strong, light gray, medium SANDSTONE, massive, fresh.							
55.5							0			- Pyrite pockets from 54.6'-54.8', 1 mm±.							
56.0	3.1									- Orthogonal joints near 54.6'.							
56.5	1.9									- Quartz veins from 55.1'-56.1', 1-5 mm±.	56.5-56.9	J	1-2	65	SR	SW	None
57.0									56.7	Moderately strong to strong, light gray, fine to medium SANDSTONE, laminated (1-3 mm±) to massive, fresh.	57.0-57.1 57.2-57.4 57.6 57.6-57.8 57.8	J ECF J ECF J	1-10 - 2-3 - 2-5	45 - 40 - 10	SR SR SR SR SR	F MW F SW F	QZ QZ None QZ QZ
57.5	3.2	C-10	57.4 - 62.5	-32.9 - -38.0	60 98%	53 87%	ECF (7±)			- Bedding planes at 50°-60°.							
58.0							10			- Quartz veins from 57.0'-57.2', 1-7 mm±.							
58.5	2.5								58.6	- Bedding planes at 50°-70° from 57.8'-58.5'.							
59.0									58.9	Strong, light gray, conglomeratic SANDSTONE, massive, fresh.							
59.5	3.4									- Quartz veins 58.5'-58.9', 60 cm±.	59.6 59.8	J J	1-3 1-5	40 15	SR SR	F F	None None
60.0										Strong, light gray, medium to coarse SANDSTONE interlaminated with fine Sandstone and Siltstone (1-2 mm±) to massive, fresh.							
60.5	2.4									- Quartz veins from 59.2'-59.5', 2 mm±.							
61.0																	
61.5	2.1									- Bedding planes at 40°-55° from 60.0'-60.6'.							
62.0										- Quartz veins from 60.8'-61.1', 1 mm±.							
62.5	3.5	C-11	62.5 - 67.5	-38.0 -	61 100%	61 100%											

9. Flush return blocked at approximately 57.4'. The driller stopped the core run.



Pare Corporation
 10 Lincoln Road, Suite 210
 Foxboro, MA 02035
 T: 508-543-1755
 F: 508-543-1881

BORING NUMBER B17-39

PAGE 4 OF 14

CORE BORING REPORT

PROJECT NO. 13:308.00D/14106.02

CORE BORING REPORT - CORE BORING REPORT.GDT - 12/4/19 14:59 - Y:\JOBS\14 JOBS\14106.02 NBC PHASE III CSO CER-RIP PHASE III FIELD WORK\BORING LOGS\14106.02 CORE BORING LOGS.GPJ

DEPTH (ft)	DRILL RATE (min/ft)	RUN NO.	DEPTH (ft)	ELEV. (ft)	REC (in/%)	RQD (in/%)	DISCON (#/ft)	GRAPHIC LOG	STRAT. DEPTH	VISUAL DESCRIPTION AND REMARKS	DISCONTINUITIES						
											Depth (ft)	Type	Apt (mm)	Dip Angle	Rgh	Wea	Infill
63.0				-43.0						- Quartz veins from 62.5'-62.9', 2-5 mm±.							
63.5	3.2						0			- Bedding planes at 15°-30° from 62.5'-65.5'. (continued)							
64.0										- Quartz vein near 63.4', 7 mm±.							
64.5	2.7						0			- Quartz vein near 64.6', 1 mm±.							
65.0																	
65.5	3.5						0		65.5	- Quartz veins from 65.0'-65.2', 10 mm±.							
66.0										Strong, light gray, medium SANDSTONE, massive, fresh.							
66.5	3						0			- Quartz veins from 65.8'-67.0', 1-5 mm±.							
67.0																	
67.5	3.6	C-12	67.5 - 72.7	-43.0 - -48.2	61 98%	61 98%	0		67.5	Strong, light gray, conglomeratic SANDSTONE with Quartz, massive, fresh.							
68.0									67.8								
68.5	4.5						0		68.5	Strong, light gray, fine to coarse SANDSTONE, massive, fresh.							
69.0										- Quartz marbling from 67.9'-68.2'.							
69.5	7.1						1			Moderately strong to strong, light gray, conglomeratic SANDSTONE with Quartz, massive, fresh.	69.1	J	1-5	10	SR	F	OZ
70.0										- Quartz marbling from 68.5'-72.7'.							
70.5	7.5						0										
71.0																	
71.5	5.4						0										
72.0																	
72.5	8.2	C-13	72.7 - 77.8	-48.2 - -53.3	61 100%	61 100%	0		72.9	Strong, light gray, medium SANDSTONE, massive, fresh.							
73.0									73.2	- Quartz veins near 73.1', 5-10 mm±.	73.2	J	1-10	20	SR	F	OZ
73.5	7.6						1			Strong to very strong, light gray to white, conglomeratic SANDSTONE with Quartz, massive, fresh.							
74.0										- Quartz marbling from 73.2'-74.1'.	74.0-75.0 74.8	J J	1-5 1-5	80 15	SR SR	F F	OZ/PY OZ
74.5	5.6						2										
75.0																	
75.5	4.5						0										
76.0									75.9	Strong, light gray, coarse SANDSTONE with fine Sandstone interbeds (1-5 cm±), fresh.							
76.5	4.2						0			- Bedding planes at 30°-45°.							
77.0										- Quartz veins from 75.9'-77.2', 1-30 mm±.							
77.5	3.5	C-14	77.8 - 82.9	-53.3 - -58.4	60 98%	60 98%	1		77.5	Strong, light gray, medium to coarse SANDSTONE, massive, fresh.	77.1	J	1-3	30	SR	F	OZ
78.0																	
78.5	3.3						0		78.5	Strong to very strong, light gray, fine SANDSTONE interlaminated with Siltstone (1-2 mm±) to massive, slightly weathered to fresh.							
79.0																	

(Continued Next Page)



Pare Corporation
 10 Lincoln Road, Suite 210
 Foxboro, MA 02035
 T: 508-543-1755
 F: 508-543-1881

BORING NUMBER B17-39

PAGE 5 OF 14

CORE BORING REPORT

PROJECT NO. 13:308.00D/14106.02

CORE BORING REPORT - CORE BORING REPORT.GDT - 12/4/19 14:59 - Y:\JOBS\14 JOBS\14106.02 NBC PHASE III CSO CER-RIP PHASE III FIELD WORKING LOGS\14106.02 CORE BORING LOGS.GPJ

DEPTH (ft)	DRILL RATE (min/ft)	RUN NO.	DEPTH (ft)	ELEV. (ft)	REC (in/%)	RQD (in/%)	DISCON (#/ft)	GRAPHIC LOG	STRAT. DEPTH	VISUAL DESCRIPTION AND REMARKS	DISCONTINUITIES						
											Depth (ft)	Type	Apt (mm)	Dip Angle	Rgh	Wea	Infill
79.5							1			- Quartz vein near 78.5', 5 mm±.	79.5	J	1	30	SR	SW	OZ/SI
80.0	3.2						0			- Bedding planes at 30°-40° from 79.0'-79.6'.							
80.5										- Quartz veins from 79.3'-79.4', 1-7 mm±. (continued)							
81.0	3.3						0										
81.5																	
82.0	3.7						0			- Bedding planes at 30°-40° from 82.2'-84.0'.							
82.5																	
83.0	3.4	C-15	82.9 - 88	-58.4 - -63.5	62 100%	62 100%											
83.5							1				83.9-84.0	J	1	45	SR	SW	OZ
84.0	4.2								84.0	Strong to very strong, light gray, medium to coarse SANDSTONE, massive, slightly weathered to fresh.	84.0-84.1	J	1	45	SR	SW	OZ
84.5							1			- Quartz veins from 84.1'-84.5'.							
85.0	3.2									- Quartz vein near 85.0', 5 mm±.							
85.5							0		85.3	Strong, light gray, coarse SANDSTONE, massive, fresh.							
86.0	3.9								85.9	- Quartz veins from 85.4'-86.0', 1-6 mm±.							
86.5							0		86.2	Strong, light gray, medium SANDSTONE, massive, fresh.							
87.0	3.7									Strong to very strong, light gray, medium to coarse SANDSTONE, massive, fresh.							
87.5							0			- Quartz veins from 86.5'-88.8', 2-15 mm±.							
88.0	2.8	C-16	88 - 93.2	-63.5 - -68.7	61 98%	57 92%				- Quartz veins from 87.7'-88.0', 1-10 mm±.	88.1-88.3 88.4	J J	1 1	75 35	SR SR	F F	PY PY
88.5							2			- Quartz veins from 88.4'-88.9', 1-6 mm±.							
89.0	2.7																
89.5							0										
90.0	2																
90.5							1			- Quartz veins from 90.6'-90.7', 1-2 mm±.	90.7	J	1-5	35	SR	SW	OZ
91.0	2.9																
91.5							0		91.2	Strong to very strong, light gray, medium to coarse SANDSTONE, massive, fresh.							
92.0	4.2									- Quartz veins from 91.2'-91.9', 1-2 mm±.	92.7	J	1-5	40	SR	F	OZ
92.5							1										
93.0	2.8	C-17	93.2 - 98.3	-68.7 - -73.8	62 100%	62 100%			93.0	Strong to very strong, light gray, coarse SANDSTONE, massive, fresh.	93.9	J	1-5	30	SR	F	OZ
93.5							1		93.7	- Conglomeratic Sandstone lens from 93.1'-93.2', 1 cm±.							
94.0	3.3						1			Moderately strong to strong, light gray, conglomeratic SANDSTONE, massive, slightly weathered to fresh.	94.4	J	1-5	40	SR/R	F	OZ
94.5										- Quartz vein near 94.4', 16 mm±.							
95.0	4.1						2			- Quartz veins from 95.1'-95.5', 2-30 mm±.	95.1-95.3 95.5	J J	1-10 1-10	45 30	SR SR	F F	OZ OZ

(Continued Next Page)



Pare Corporation
 10 Lincoln Road, Suite 210
 Foxboro, MA 02035
 T: 508-543-1755
 F: 508-543-1881

BORING NUMBER B17-39

PAGE 6 OF 14

CORE BORING REPORT

PROJECT NO. 13:308.00D/14106.02

CORE BORING REPORT - CORE BORING REPORT.GDT - 12/4/19 14:59 - Y:\JOBS\14 JOBS\14106.02 NBC PHASE III CSO CER-RIP PHASE III FIELD WORK\BORING LOGS\14106.02 CORE BORING LOGS.GPJ

DEPTH (ft)	DRILL RATE (min/ft)	RUN NO.	DEPTH (ft)	ELEV. (ft)	REC (in/%)	RQD (in/%)	DISCON (#/ft)	GRAPHIC LOG	STRAT. DEPTH	VISUAL DESCRIPTION AND REMARKS	DISCONTINUITIES							
											Depth (ft)	Type	Apt (mm)	Dip Angle	Rgh	Wea	Infill	
96.0										- Quartz veins from 95.1'-95.5', 2-30 mm±. (continued)								
96.5	4.3						0											
97.0																		
97.5	5.1						1					97.1	J	1-10	20	SR	SW	OZ
98.0																		
98.5	4.4	C-18	98.3 - 103.3	-73.8 - -78.8	60 100%	60 100%	0											
99.0																		
99.5	5.2						0											
100.0																		
100.5	4.9						1					100.9	J	1-5	15	SR	SW	OZ
101.0																		
101.5	4.8						0											
102.0									101.9	Strong, light gray, medium to coarse SANDSTONE interlaminated (1-5 mm±) and interbedded (5-10 mm±) with fine Sandstone to massive, fresh.								
102.5	4.1						0											
103.0																		
103.5	4.1	C-19	103.3 - 108.4	-78.8 - -83.9	61 100%	59 97%	0		103.3	- Bedding planes at 40°-60° from 101.9'-102.5'. - Quartz veins near 101.9', 1-3 mm±.								
104.0																		
104.5	4.1						1		104.3	Strong to very strong, light gray, conglomeratic SANDSTONE, massive, fresh.								
105.0									104.8	Strong, light gray, medium SANDSTONE, massive, fresh								
105.5	6						2			Strong to very strong, light gray, conglomeratic SANDSTONE, massive, slightly weathered to fresh.		105.7 105.9	J J	1 1-5	20 40	SR SR	SW SW	OZ OZ
106.0									105.9	Strong to very strong, light gray, coarse SANDSTONE, massive, fresh.								
106.5	5.6						1					106.8	J	1-5	20	SR	F	OZ
107.0																		
107.5	5.4						0		106.9	Strong to very strong, light gray, conglomeratic SANDSTONE, massive, fresh.								
108.0																		
108.5	5.8	C-20	108.4 - 113.6	-83.9 - -89.1	63 100%	63 100%	0											
109.0																		
109.5	5.8						1			- Quartz veins near 109.1', 3 mm±.		109.6	J	1	35	SR	F	OZ
110.0																		
110.5	4.3						1		110.2	Strong to very strong, light gray, medium SANDSTONE, massive, fresh.		110.6	J	1	30	SR	F	None
111.0																		
111.5	3						1			- Quartz veins near 110.4', 2 mm±.		111.5	J	1-10	25	SR	F	None
112.0																		

(Continued Next Page)



Pare Corporation
 10 Lincoln Road, Suite 210
 Foxboro, MA 02035
 T: 508-543-1755
 F: 508-543-1881

BORING NUMBER B17-39

PAGE 7 OF 14

CORE BORING REPORT

PROJECT NO. 13:308.00D/14106.02

CORE BORING REPORT - CORE BORING REPORT.GDT - 12/4/19 14:59 - Y:\JOBS\14 JOBS\14106.02 NBC PHASE III CSO CER-RIP PHASE III FIELD WORK\BORING LOGS\14106.02 CORE BORING LOGS.GPJ

DEPTH (ft)	DRILL RATE (min/ft)	RUN NO.	DEPTH (ft)	ELEV. (ft)	REC (in/%)	RQD (in/%)	DISCON (#/ft)	GRAPHIC LOG	STRAT. DEPTH	VISUAL DESCRIPTION AND REMARKS	DISCONTINUITIES						
											Depth (ft)	Type	Apt (mm)	Dip Angle	Rgh	Wea	Infill
112.5	5						0			- Quartz veins near 110.4', 2 mm±. (continued)	-	-	-	-	-	-	-
113.0							0			- Quartz veins near 113.3', 5 mm±.	-	-	-	-	-	-	-
113.5	5.2	C-21	113.6 - 118.6	-89.1 - -94.1	59 98%	55 92%	0										
114.0							1		113.9	Strong, light gray, fine to medium SANDSTONE, laminated (1-2 mm±) to massive, fresh. - Bedding planes at 30°-40° from 113.9'-114.8'.	114.1-114.3	J	1-5	45	SR	F	OZ
114.5	3.7						0			- Bedding planes at 40° from 115.5'-116.3'.	-	-	-	-	-	-	-
115.0	4.7						0										
115.5							4		116.3	Strong, light gray, medium SANDSTONE, massive, fresh.	116.1-116.3 116.2-116.3 116.5-116.7 116.7-117.0	J J J J	1 1 1 1-5	45 45 40 75	SR SR SR SR	F F F F	OZ OZ OZ OZ
116.0	4.2						0			- Quartz vein near 117.2', 1 mm±.	-	-	-	-	-	-	-
116.5							0		117.5	Strong to very strong, light gray, conglomeratic SANDSTONE, massive, fresh. - Quartz vein near 117.7', 20 mm±. - Quartz vein near 118.3', 3 mm±.	-	-	-	-	-	-	-
117.0	6.1						0										
117.5							0										
118.0	7.2	C-22	118.6 - 123.6	-94.1 - -99.1	60 100%	60 100%	0										
118.5							0										
119.0	5.3						0										
119.5							1		120.4	- Quartz veins from 120.0'-120.4', 1-10 mm±. Strong, light gray, fine to medium SANDSTONE, laminated (1-5 mm±), fresh.	120.2	J	1-20	35	SR	F	OZ
120.0	4.6						1		121.1	- Bedding planes at 25°-35°. Strong, light gray, conglomeratic SANDSTONE, massive, fresh. - Quartz veins from 121.1'-121.6', 5-12 mm±.	121.1	J	1	30	SR	F	OZ
120.5							0										
121.0	5.6						0										
121.5							0										
122.0	5.3						0										
122.5							0										
123.0	6.7	C-23	123.6 - 128.6	-99.1 - -104.1	60 100%	60 100%	0										
123.5							1		124.2	Strong, light gray, medium SANDSTONE, laminated (1 mm±), fresh. - Bedding planes at 40°.	124.9	J	1	30	SR	F	OZ
124.0	4.5						0		125.0	- Quartz vein near 124.9', 25 mm±. Strong, light gray, medium SANDSTONE, massive, fresh.	-	-	-	-	-	-	-
124.5							0										
125.0	3.1						0										
125.5							0										
126.0	3.2						0										
126.5							1			- Quartz veins from 126.8'-127.3', 2-10 mm±.	127.6	J	1	30	SR	F	Fe
127.0	5.2						0										
127.5							0										
128.0	4	C-24	128.6	-104.1	43	40	0		128.4 - 128.6	Strong, light gray, conglomeratic	-	-	-	-	-	-	-

(Continued Next Page)



CORE BORING REPORT

PROJECT NO. 13:308.00D/14106.02

CORE BORING REPORT - CORE BORING REPORT.GDT - 12/4/19 14:59 - Y:\JOBS\14 JOBS\14106.02 NBC PHASE III CSO CER-RIP-HASE III FIELD WORK\BORING LOGS\14106.02 CORE BORING LOGS.GPJ

DEPTH (ft)	DRILL RATE (min/ft)	RUN NO.	DEPTH (ft)	ELEV. (ft)	REC (in/%)	RQD (in/%)	DISCON (#/ft)	GRAPHIC LOG	STRAT. DEPTH	VISUAL DESCRIPTION AND REMARKS	DISCONTINUITIES							
											Depth (ft)	Type	Apt (mm)	Dip Angle	Rgh	Wea	Infill	
129.0			- 132.4	-	93%	87%				SANDSTONE, massive, fresh. Strong to very strong, light gray, medium to coarse SANDSTONE, massive, fresh. (continued)								
129.5	5			-107.9			0		129.2									
130.0									130.0	Strong, light gray, medium to coarse SANDSTONE, massive, fresh.								
130.5	4.1						0											
131.0									130.9	Strong, light gray, medium SANDSTONE interlaminated with fine Sandstone (1-2 mm±), slightly weathered to fresh. - Bedding planes at 40°-50°.	131.5-131.7	J	1	50	SM	F	QZ/PY	
131.5	4.6						2				131.8-132.0	J						
132.0																		
132.5	4.4	C-25	132.4 - 137.5	-107.9 - -113.0	61 100%	57 93%	0		132.4	Strong, light gray, conglomeratic SANDSTONE, massive, fresh.								
133.0																		
133.5	4.4						1				133.0	J	1	40	SR	F	QZ	
134.0																		
134.5	5.4						0			- Quartz vein near 134.0', 6 mm±.								
135.0										Strong, light gray, medium SANDSTONE, massive, fresh.								
135.5	5.1						1				135.9	J	1-10	10	SR	F	QZ	
136.0										- Quartz veins from 135.7'-136.0', 10-17 mm±.								
136.5	5.2						1		136.3	- Quartz veins near 136.2', 2-7 mm±.	136.3	J	1-5	35	SR	F	QZ	
137.0										Strong, light gray, coarse SANDSTONE, massive, fresh.								
137.5	6.1	C-26	137.5 - 142.8	-113.0 - -118.3	63 98%	63 98%	1				137.0-137.2	J	1-5	45	SR	F	QZ	
138.0																		
138.5	5.6						1				138.3	J	1-10	20	SR	F	QZ	
139.0																		
139.5	6.6						0											
140.0																		
140.5	8.4						1		139.9	Strong, light gray, conglomeratic SANDSTONE, massive, fresh.	140.0	J	1	30	SR	F	QZ	
141.0																		
141.5	6.8						0											
142.0																		
142.5							0											
143.0	6.3	C-27	142.8 - 147.6	-118.3 - -123.1	54 93%	54 93%	0		143.3	Strong to very strong, light gray, medium to coarse SANDSTONE, massive, fresh.								
143.5																		
144.0	3.9																	
144.5							1				144.8-145.0	J	1-10	30	SR	F	QZ	
145.0	3.2									- Quartz marbling from 144.8'-145.4'.								

10. Flush return blocked at approximately 132.4'. The driller stopped the core run.



Pare Corporation
 10 Lincoln Road, Suite 210
 Foxboro, MA 02035
 T: 508-543-1755
 F: 508-543-1881

BORING NUMBER B17-39

PAGE 9 OF 14

CORE BORING REPORT

PROJECT NO. 13:308.00D/14106.02

CORE BORING REPORT - CORE BORING REPORT.GDT - 12/4/19 14:59 - Y:\JOBS\14 JOBS\14106.02 NBC PHASE III CSO CER-RIP PHASE III FIELD WORK\BORING LOGS\14106.02 CORE BORING LOGS.GPJ

DEPTH (ft)	DRILL RATE (min/ft)	RUN NO.	DEPTH (ft)	ELEV. (ft)	REC (in/%)	RQD (in/%)	DISCON (#/ft)	GRAPHIC LOG	STRAT. DEPTH	VISUAL DESCRIPTION AND REMARKS	DISCONTINUITIES						
											Depth (ft)	Type	Apt (mm)	Dip Angle	Rgh	Wea	Infill
145.5	2						1		145.4	Strong to very strong, light gray, conglomeratic SANDSTONE, massive, fresh.	145.1-145.3	J	1-5	45	SR	F	OZ
146.0																	
146.5	2.1						0		146.6	Strong to very strong, light gray, medium to coarse SANDSTONE, massive, fresh.	-	-	-	-	-	-	-
147.0																	
147.5	3.5	C-28	147.6 - 152.6	-123.1 - -128.1	62 100%	62 100%	1		147.2	- Quartz veins near 147.2', 13 mm±.	147.1-147.3	J	1-10	45	SR	F	OZ
148.0																	
148.5	3.5						1		148.7		148.7	J	1-5	40	SR	F	OZ
149.0																	
149.5	3.2						1		149.7		149.7	J	1-5	35	SR	F	OZ
150.0																	
150.5	4						1		150.3	Strong to very strong, light gray, medium to coarse SANDSTONE, massive, fresh.	150.3-150.6	J	1-5	45	SR	F	OZ
151.0																	
151.5	4.3						0		151.1	Strong, light gray, conglomeratic SANDSTONE, massive, fresh.	-	-	-	-	-	-	-
152.0																	
152.5	5.3	C-29	152.6 - 157.9	-128.1 - -133.4	62 97%	62 97%	0		152.6		-	-	-	-	-	-	-
153.0																	
153.5	3.8						1		153.2		153.2-153.9	J	1-5	75	SR	F	PY/OZ
154.0																	
154.5	4.5						1		154.5		154.5	J	1	35	SR	F	OZ
155.0																	
155.5	4.2						1		155.2		155.2-155.4	J	1	35	SR	F	None
156.0																	
156.5	5						0		156.5	Strong to very strong, light gray, medium SANDSTONE, massive, fresh.	-	-	-	-	-	-	-
157.0																	
157.5	4.5	C-30	157.9 - 162.9	-133.4 - -138.4	62 100%	62 100%	0		157.5		-	-	-	-	-	-	-
158.0																	
158.5	3.8						0		160.0	Strong, light gray, fine SANDSTONE interlaminated with Siltstone (1-2 mm±), slightly weathered to fresh. - Bedding planes at 40°-50°.	160.0	J	1	35	SR	F	None
159.0																	
159.5	3.9						0		160.5		-	-	-	-	-	-	-
160.0																	
160.5	3.9						1		160.5		160.5	J	1	35	SR	F	None
161.0																	
161.5							1		161.5		161.7	J	1	35	SR	SW	None

(Continued Next Page)



Pare Corporation
 10 Lincoln Road, Suite 210
 Foxboro, MA 02035
 T: 508-543-1755
 F: 508-543-1881

BORING NUMBER B17-39

PAGE 10 OF 14

CORE BORING REPORT

PROJECT NO. 13:308.00D/14106.02

CORE BORING REPORT - CORE BORING REPORT.GDT - 12/4/19 14:59 - Y:\JOBS\14 JOBS\14106.02 NBC PHASE III CSO CER-RIP PHASE III FIELD WORK\BORING LOGS\14106.02 CORE BORING LOGS.GPJ

DEPTH (ft)	DRILL RATE (min/ft)	RUN NO.	DEPTH (ft)	ELEV. (ft)	REC (in/%)	RQD (in/%)	DISCON (#/ft)	GRAPHIC LOG	STRAT. DEPTH	VISUAL DESCRIPTION AND REMARKS	DISCONTINUITIES								
											Depth (ft)	Type	Apt (mm)	Dip Angle	Rgh	Wea	Infill		
162.0	4.6																		
162.5							0		162.4	Strong, light gray, medium to coarse SANDSTONE, massive, fresh.	-	-	-	-	-	-	-	-	
163.0	3.4	C-31	162.9 - 168.1	-138.4 - -143.6	61 98% -	57 92%	0												
163.5							0												
164.0	3.5																		
164.5							2					164.4	J	1-15	30	SR	F	QZ	None
165.0	3.1											164.7	J	1	35	SR	F	None	None
165.5							0												
166.0	3.4																		
166.5							3					166.3	J	1	15	SR	F	None	None
167.0	3.7											166.4	J	1	25	SR	F	None	None
167.5							0				166.9	J	1	30	SR	F	None	None	
168.0	3.7	C-32	168.1 - 172.3	-143.6 - -147.8	50 100%	47 94%	1		168.4	Strong, light gray, fine to medium SANDSTONE interlaminated with Siltstone (1-2 mm±) to massive, slightly weathered to fresh. - Bedding planes at 30°-40° from 168.4'-169.7'. - Bedding planes at 30°-40° from 171.1'-173.7'. - Orthogonal joints near 173.7'. - Quartz veins from 174.8'-175.9', 1-10 mm±. - Bedding planes at 40°-50° from 175.2'-176.9'.	168.4	J	1-10	20	SR	F	QZ		
168.5							1					169.6	J	1-5	30	SR	F	QZ/PY	
169.0	4.2						1												
169.5							0												
170.0	3.5																		
170.5	3.5						0												
171.0																			
171.5	1.4/3"						0												
172.0																			
172.5	4	C-33	172.3 - 177.3	-147.8 - -152.8	60 100%	55 92%	0												
173.0																			
173.5	2.7						2				173.6	J	1	30	SR	F	None	QZ	
174.0											173.7-174.0	J	1	50	SR	F	None	QZ	
174.5	3.4						2				174.0-174.4	J	1	50	SR	F	QZ	PY/QZ	
175.0											174.7	J	1	20	SR	F	None	QZ	
175.5	3.1						1				175.8-176.0	J	1	40	SR	F	QZ		
176.0																			
176.5	2.5						2				176.1	J	1	30	SR	F	PY	None	
177.0											176.9	J	1	30	SR	F	None	None	
177.5	4	C-34	177.3 - 182.3	-152.8 - -157.8	60 100%	59 98%	1		176.9	Strong, light gray, fine to medium SANDSTONE interlaminated with Siltstone and Graphite (1-2 mm±), slightly weathered to fresh. - Bedding planes at 30°-45°.	177.0	J	1	30	SM	SW	None		
178.0																			

11. Flush return blocked at approximately 172.3'. The driller stopped the core run.



CORE BORING REPORT

PROJECT NO. 13:308.00D/14106.02

CORE BORING REPORT - CORE BORING REPORT.GDT - 12/4/19 14:59 - Y:\JOBS\14 JOBS\14106.02 NBC PHASE III CSO CER-RIP PHASE III FIELD WORKING LOGS\14106.02 CORE BORING LOGS.GPJ

DEPTH (ft)	DRILL RATE (min/ft)	RUN NO.	DEPTH (ft)	ELEV. (ft)	REC (in/%)	RQD (in/%)	DISCON (#/ft)	GRAPHIC LOG	STRAT. DEPTH	VISUAL DESCRIPTION AND REMARKS	DISCONTINUITIES						
											Depth (ft)	Type	Apt (mm)	Dip Angle	Rgh	Wea	Infill
178.5	2.5						0			- Quartz veins near 177.7', 1-5 mm±. - Quartz veins near 178.1', 1 mm±. <i>(continued)</i>	-	-	-	-	-	-	
179.0										- Quartz veins near 178.3', 1 mm±.	-	-	-	-	-	-	
179.5	2.6						0		179.2	Strong to very strong, light gray, conglomeratic SANDSTONE, massive, slightly weathered to fresh.	-	-	-	-	-	-	
180.0										- Quartz veins from 179.6'-181.2', 1-3 mm±.	-	-	-	-	-	-	
180.5	2.6						0				-	-	-	-	-	-	
181.0																	
181.5	4.5						2				181.2-181.5 181.3	J J	1-5 1-5	55 30	SR SR	SW SW	OZ OZ
182.0																	
182.5	3.5	C-35	182.3 - 187.3	-157.8 - -162.8	61 100%	58 97%	0										
183.0																	
183.5	3						3			- Quartz veins from 183.4'-186.5', 1-10 mm±.	183.3-183.7 183.6 183.8	J J J	1-5 1 1-5	55 30 40	SR SR SR	SW SW SW	OZ OZ OZ
184.0																	
184.5	3.7						1				184.3	J	1-10	35	SR	SW	OZ
185.0																	
185.5	3.6						0										
186.0																	
186.5	3.3						1				186.0-186.2	J	1-10	60	SR	SW	OZ
187.0																	
187.5	4.3	C-36	187.3 - 189.7	-162.8 - -165.2	28 96.5%	25 86%	2				187.0-187.1 187.9	J J/S	1-5 1	40 30	SR SL/SM	SW SW	OZ OZ
188.0																	
188.5	4						1				188.8-189.0	J/S	1	45	SL/SM	MW/SW	OZ/SA
189.0	2.3/5"								188.9	Moderately strong to strong, light gray, fine SANDSTONE, laminated (1 mm±), slightly weathered to fresh. - Bedding planes at 40°. - Quartz veins, 1-5 mm±.	189.1-189.3	J	1	45	SR	SW	OZ
189.5																	
190.0	4.2	C-37	189.7 - 193.6	-165.2 - -169.1	47 100%	32 68%	0										
190.5									190.2	Strong, light gray, medium to coarse SANDSTONE interlaminated with Graphite (1 mm±), slightly weathered to fresh. - Bedding planes at 50°-60°. - Quartz veins, 1-20 mm±.							
191.0	4.7																
191.5	3.9						4				191.1-191.4 191.3-191.5 191.5-191.7 191.7-192.0	J/S J J/S J	1-10 1-10 1-5 1-5	55 45 45 50	SL/SR SR SR SR	SW SW SW SW	OZ OZ OZ OZ
192.0									191.6	Strong, gray, fine to medium SANDSTONE interlaminated with Graphite (1-2 mm±), slightly weathered to fresh. - Bedding planes at 30°-45°.							
192.5	4.2						4				192.0-192.2 192.0-192.3 192.5 192.8	J J J J	1-5 1-10 1-5 1	50 50 30 40	SR SR SR SR	SW SW F F	OZ OZ OZ OZ
193.0																	
193.5	4.5	C-38	193.6 - 196.7	-169.1 - -172.2	36 97%	35 94.5%	3			- Quartz veins from 193.6'-194.0', 1-6 mm±.	193.1 193.6-193.7 193.7	J J J	1-4 1-2 1	25 50 30	SR SR SR	SW F F	None OZ OZ
194.0																	
194.5							0										

12. Flush return blocked at approximately 189.7', the driller stopped the core run.
 13. Flush return blocked at approximately 193.6', the driller stopped the core run.



Pare Corporation
 10 Lincoln Road, Suite 210
 Foxboro, MA 02035
 T: 508-543-1755
 F: 508-543-1881

BORING NUMBER B17-39

PAGE 12 OF 14

CORE BORING REPORT

PROJECT NO. 13:308.00D/14106.02

CORE BORING REPORT - CORE BORING REPORT.GDT - 12/4/19 14:59 - Y:\JOBS\14 JOBS\14106.02 NBC PHASE III CSO CER-RIP-HASE III FIELD WORKING LOGS\14106.02 CORE BORING LOGS.GPJ

DEPTH (ft)	DRILL RATE (min/ft)	RUN NO.	DEPTH (ft)	ELEV. (ft)	REC (in/%)	RQD (in/%)	DISCON (#/ft)	GRAPHIC LOG	STRAT. DEPTH	VISUAL DESCRIPTION AND REMARKS	DISCONTINUITIES							
											Depth (ft)	Type	Apt (mm)	Dip Angle	Rgh	Wea	Infill	
195.0	4.1								194.8	Strong, light gray, medium SANDSTONE, massive, fresh. - Quartz veins from 194.8'-195.9', 1-7 mm±.								
195.5	4					0												
196.0																		
196.5						1						196.8	J	1-20	20	SR	SW/F	OZ
197.0	4.1	C-39	196.7 - 201.3	-172.2 - -176.8	47 85%	33 60%			196.7	Strong, gray, fine SANDSTONE interlaminated with Graphite (1-2 mm±), slightly weathered to fresh. - Bedding planes at 20°-30°. - Quartz veins from 196.7'-199.3', 1-5 mm±.								
197.5	2.5					0												
198.0																		
198.5	2.5					2						198.3 198.6	J J	1-20 1-5	20 25	SR SR	F SW	OZ OZ
199.0																		
199.5	4					2						199.6 199.6-200.0	J J	1-25 1-5	20 75	SR SR	MW/SW F	SA/SI OZ
200.0																		
200.5	2.2					ECF (7±)						200.0 200.0-200.2 200.2-200.3 200.3-200.8	J J J ECF	1 1 1 -	10 80 50 -	SR SR SR SR	F SW SW MW/SW	OZ OZ OZ OZ
201.0						10			200.8	Lost Core. No Recovery.								
201.5	4.5	C-40	201.3 - 204.6	-176.8 - -180.1	39 98%	36 90%			201.3	Strong, gray, fine SANDSTONE interlaminated with Graphite (1 mm±), slightly weathered to fresh. - Bedding planes at 30°-35°. - Quartz veins from 201.3'-204.0', 1-5 mm±.								
202.0	3.7					1							201.3-201.5	J	2-5	60	SR	SW
202.5																		
203.0	3.3					2						202.1 202.5-202.7	J J	1 1	35 45	SR SR/R	SW SW	OZ OZ/SA
203.5																		
204.0	1.6/4"					0			203.3	Strong, gray, fine to medium SANDSTONE, massive, slightly weathered to fresh.								
204.5																		
204.5	4.4	C-41	204.6 - 208.6	-180.1 - -184.1	47 98%	31 65%			204.6	- Slightly weathered from 204.4'-204.5'. Strong, gray, fine SANDSTONE interlaminated with Siltstone and Graphite (1 mm±), fresh. - Bedding planes at - Quartz veins from 204.6'-205.0', 1-5 mm±.								
205.0												204.4 204.5	J J	1-5 1-5	30 30	SR SR	SW SW	None None
205.5																		
206.0	3.3					0												
206.0																		
206.5	4.2					ECF (4±)			206.3	- Quartz veins from 206.0'-206.2', 5-10 mm±. Strong, gray SILTSTONE interlaminated with Graphite (1 mm±), moderately weathered to fresh. - Bedding planes at 30°-35°. - Moderately to slightly weathered from 206.7'-206.9'. - Moderately strong from 206.7'-206.9'.								
207.0												206.0 206.2 206.3 206.5-206.8 206.7-206.9 206.7-207.0 206.8-207.0	J J J J ECF J J	1 1 1 1-10 - - 2-5 1-10	35 30 30 55 - - 50 55	SR SR SR SR SWSR SR SR	SW SW SW SW MW/SW SW SW	OZ OZ OZ PY OZ/SI OZ OZ
207.5																		
207.5	3.9					1						207.9	J	1	30	SR	SW	None
208.0																		
208.5	4.5	C-42	208.6 - 213.4	-184.1 - -188.9	60 100%	60 100%												
209.0																		
209.5	3.5					3						208.1 208.5 208.6	J J J	1-10 1 1	15 15 10	SR SR SR	SW SW SW	OZ None None
210.0																		
210.0						0												
210.5	3.7					0												
211.0																		

14. Flush return blocked at approximately 196.7', the driller stopped the core run.
 15. Flush return blocked at approximately 201.3', the driller stopped the core run.



Pare Corporation
 10 Lincoln Road, Suite 210
 Foxboro, MA 02035
 T: 508-543-1755
 F: 508-543-1881

BORING NUMBER B17-39

PAGE 13 OF 14

CORE BORING REPORT

PROJECT NO. 13:308.00D/14106.02

CORE BORING REPORT - CORE BORING REPORT.GDT - 12/4/19 14:59 - Y:\JOBS\14 JOBS\14106.02 NBC PHASE III CSO CER-RIP-HASE III FIELD WORK\BORING LOGS\14106.02 CORE BORING LOGS.GPJ

DEPTH (ft)	DRILL RATE (min/ft)	RUN NO.	DEPTH (ft)	ELEV. (ft)	REC (in/%)	RQD (in/%)	DISCON (#/ft)	GRAPHIC LOG	STRAT. DEPTH	VISUAL DESCRIPTION AND REMARKS	DISCONTINUITIES							
											Depth (ft)	Type	Apt (mm)	Dip Angle	Rgh	Wea	Infill	
211.5	3.2						0		211.1	Moderately strong to strong, gray, fine to medium SANDSTONE interlaminated with Siltstone and Graphite (1-2 mm±), slightly weathered to fresh. - Bedding planes at 30°-40°. - Siltstone interlaminae from 211.1'-214.0'. (continued) - Quartz veins from 213.7'-215.6', 1-15 mm±. - Graphite interlaminae from 214.2'-217.8'. - Quartz veins from 216.4'-218.0', 1-10 mm±. - Moderately strong from 218.1'-218.2'. Strong, gray, fine to coarse SANDSTONE, massive, slightly weathered to fresh. - Quartz veins, 1 mm±. Strong, gray, conglomeratic SANDSTONE, massive, slightly weathered. Very weak to moderately strong, dark gray, fine SANDSTONE interlaminated with Graphite and Siltstone (1 mm±), highly weathered to slightly weathered. - Bedding planes at 0°-20°. - Very weak from 219.2'-219.3' and 219.8'-220.1'. - Highly to moderately weathered from 219.2'-219.3' and 219.8'-220.1'. Lost Core. No Recovery. Strong, gray, conglomeratic SANDSTONE, massive, slightly weathered to fresh. - Quartz veins from 222.5'-223.2', 1-40 mm±. - Quartz veins from 223.7'-225.3', 1-15 mm±. Strong, light gray, medium SANDSTONE, massive, fresh.	-	-	-	-	-	-		
212.0																		
212.5	2.6						1					213.9	J	1	40	SR	F	OZ
213.0																		
213.5	3.2	C-43	213.4 - 218.7	-188.9 - -194.2	63 98%	55 86%	0											
214.0																		
214.5	3.5						0											
215.0																		
215.5	3.5						0											
216.0																		
216.5	3.6						2				217.8 217.9	J J	1-10 1	30 40	SM SR	SW SW	OZ OZ	
217.0																		
217.5	3.3						ECF (4±)				218.1 218.1-218.2 218.2-218.4 218.5 219.0	J ECF J J J	1-20 - 1-5 1-20 1	30 - 55 15 15	SR SR SR SR SR	F SW F F SW	None OZ OZ OZ None	
218.0							7											
218.5	3.7						>10		218.2									
219.0		C-44	218.7 - 221.8	-194.2 - -197.3	18 49%	4 11%			218.9									
219.5									219.2									
220.0	3.8						N/A				219.8-220.0	ECF	-	-	SR	HW/MW	OZ	
220.5									220.2		220.0-220.1 220.1	ECF J	- 2-10	- 35	SR SR	HW/MW SW	OZ OZ	
221.0	4.5						N/A											
221.5																		
222.0	4	C-45	221.8 - 223.7	-197.3 - -199.2	23 100%	18 78%			221.8		223.2-223.4 223.5-223.7 223.8	J J J	1 1-30 1-5	40 40 25	SR SR SR	SW SW F	OZ OZ OZ	
222.5	3.2						3											
223.0																		
223.5																		
224.0	3.1	C-46	223.7 - 228.8	-199.2 - -204.3	58 95%	54 88.5%												
224.5																		
225.0	3.1																	
225.5									225.3									
226.0	3.2																	
226.5																		
227.0	3								226.7									
227.5							2				228.0	J	1-5	15	SR	SW	OZ	

16. No recovery between the depths of 220.0'-221.8'. The driller performed shorter core runs in attempt to improve core recovery.



Pare Corporation
 10 Lincoln Road, Suite 210
 Foxboro, MA 02035
 T: 508-543-1755
 F: 508-543-1881

BORING NUMBER B17-39

PAGE 14 OF 14

CORE BORING REPORT

PROJECT NO. 13:308.00D/14106.02

CORE BORING REPORT - CORE BORING REPORT.GDT - 12/4/19 14:59 - Y:\JOBS\14 JOBS\14106.02 NBC PHASE III CSO CER-RIP PHASE III FIELD WORK\BORING LOGS\14106.02 CORE BORING LOGS.GPJ

DEPTH (ft)	DRILL RATE (min/ft)	RUN NO.	DEPTH (ft)	ELEV. (ft)	REC (in/%)	RQD (in/%)	DISCON (#/ft)	GRAPHIC LOG	STRAT. DEPTH	VISUAL DESCRIPTION AND REMARKS	DISCONTINUITIES						
											Depth (ft)	Type	Apt (mm)	Dip Angle	Rgh	Wea	Infill
228.0	3.6									Strong, gray, conglomeratic SANDSTONE, slightly weathered to fresh.	228.2	J	1-5	40	SM	SW	OZ
228.5							0		228.1	- Quartz veins from 226.7'-227.8', 1-7 mm±. (continued)							
229.0	3.3	C-47	228.8 - 233.7	-204.3 - -209.2	59 100%	59 100%				- Quartz vein from 228.0'-228.1', 20-25 mm±.							
229.5							0			Moderately strong to strong, gray, fine SANDSTONE interlaminated with Graphite (1-5 mm±), slightly weathered to fresh.							
230.0	3.1									- Bedding planes at 30°-40°.							
230.5							0			- Quartz veins from 228.9'-231.1', 1-20 mm±.							
231.0	3									- Moderately weathered from 229.2'-229.3', near 229.6' and from 230.6'-231.0'.							
231.5							0		231.3	- Moderately weathered near 229.6'.							
232.0	2.4									- Moderately strong near 229.6'.							
232.5							0			- Moderately weathered from 230.6'-231.0'.							
233.0	2.5									- Moderately strong from 230.6'-231.0'.							
233.5										Strong, gray, medium SANDSTONE interlaminated with Siltstone (1-2 mm±) to massive, fresh.							
234.0										- Quartz veins from 231.9'-233.5', 1-10 mm±.							
234.5										- Bedding planes at 30°-40° from 232.3'-233.7'.							
235.0										Bottom of borehole at 233.7 feet.							
235.5																	
236.0																	
236.5																	
237.0																	
237.5																	
238.0																	
238.5																	
239.0																	
239.5																	
240.0																	
240.5																	
241.0																	
241.5																	
242.0																	
242.5																	
243.0																	
243.5																	
244.0																	



Pare Corporation
 10 Lincoln Road, Suite 210
 Foxboro, MA 02035
 T: 508-543-1755
 F: 508-543-1881

BORING NUMBER B17-40

PAGE 1 OF 1

TEST BORING REPORT

PROJECT NAME Narragansett Bay Commission Phase III CSO Program
CLIENT NBC/Stantec
CONTRACTOR New England Boring Contractors, Inc.

PROJECT NO. 13:308.00D/14106.02
START 5/11/2018
FINISH 5/11/2018
DRILLER NEBC
LOGGED BY HMS
CHECKED BY SJM

	CASING	SAMPLER	BARREL	DRILLING EQUIPMENT & PROCEDURES
Type	Steel	Split Spoon	HQ3	Rig Make & Model: Mobile B-53
Inside Diameter (in.)	5	1 3/8	2 3/8	Bit Type: 4 7/8" Tricone
Hammer Weight (lb.)	140	140	N/A	Drill Fluid: Water
Hammer Fall (in.)	30	30	N/A	Casing: 5" Hoist/Hammer: Automatic Hammer

ELEVATION 33.3 **NORTHING** 289232.91
DATUM NGVD 1929 **EASTING** 359692.649
LOCATION Main Street at Roosevelt

TEST BORING REPORT - GINT STD US LAB.GDT - 8/6/19 11:11 - Y:\JOBS\14 JOBS\14.106.02 NBC PHASE III CSO CER-RIPPHASE III FIELD WORKBORING LOGS\14106.02 BORING LOGS.GPJ

DEPTH (ft)	ELEVATION (ft)	CASING BLOWS	SPT	SAMPLE NO.	REC (in) / PEN (in)	SAMPLE DEPTH (ft)	USCS SYMBOL	GRAPHIC LOG	VISUAL-MANUAL IDENTIFICATION & DESCRIPTION (Density/consistency, color, max. particle size, structure, odor, moisture, optional descriptions, geologic interpretation)	DRILLING NOTES
0	33.3								6" Pavement	
		X							Moist, medium dense, fine to coarse SAND, some fine gravel, little silt, trace coarse gravel.	PID = 0.0 ppm Environmental sample taken. (1) 8 oz. Amber, (2) VOAs.
		X	43-12-11-7 (23)	S-1	4 / 24	0.5 - 2.5	SM			
		X							Moist, medium dense, brown, fine to coarse SAND and fine to coarse GRAVEL, trace silt.	PID = 0.0 ppm Environmental sample taken. (1) 8 oz. Amber, (2) VOAs.
		X	10-9-10-10 (19)	S-2	10 / 24	2.5 - 4.5	SW			
5	28.3	X							Moist, dense, brown, fine to coarse SAND, some fine to coarse gravel, trace silt.	PID = 0.0 ppm Environmental sample taken. (1) 8 oz. Amber, (2) VOAs.
		X	9-8-29 (37)	S-3	17 / 18	4.5 - 6	SW			
		X							Moist, very dense, brown, fine to coarse GRAVEL, some fine to coarse sand, trace silt.	PID = 0.0 ppm Environmental sample taken. (1) 8 oz. Amber, (2) VOAs.
		X	33-21-44-31 (65)	S-4	16 / 24	6 - 8	GW-GM			
		X							Moist/wet, dense, brown, fine to coarse GRAVEL, some fine to coarse sand, trace silt.	PID = 0.0 ppm Environmental sample taken. (1) 8 oz. Amber, (2) VOAs. Water level at approximately 9.5'.
10	23.3	X	31-17-18-10 (35)	S-5	15 / 24	8 - 10	GW-GM			
		X							Wet, dense, brown, coarse GRAVEL, some fine to coarse sand, little fine gravel, trace silt.	PID = 0.0 ppm
		X	13-17-14-13 (31)	S-6	10 / 24	10 - 12	GW			
		X							Wet, medium dense, brown, fine to coarse SAND, some fine gravel, little silt, trace coarse gravel.	PID = 0.0 ppm
		X	6-5-17-48 (22)	S-7	9 / 24	12 - 14	SM			
									Wet, very dense, gray, weathered SANDSTONE recovered as fine to coarse gravel, little fine to coarse sand, trace silt.	PID = 0.0 ppm Obstruction/possible Bedrock at 14'. Bottom of borehole at 14.20 feet.
			105	S-8	4 / 8	14 - 14.2				

WATER LEVEL DATA				SAMPLE IDENTIFICATION		REMARKS: 1. "X" within casing blows indicates blows were not counted at that interval.
DATE/TIME	DEPTH (ft.) TO:			O Open End Rod T Thin Wall Tube U Undisturbed Sample S Split Spoon G Geoprobe		
	BOTTOM OF CASING	BOTTOM OF HOLE	WATER			



Pare Corporation
 10 Lincoln Road, Suite 210
 Foxboro, MA 02035
 T: 508-543-1755
 F: 508-543-1881

BORING NUMBER B17-40

PAGE 1 OF 1

CORE BORING REPORT

PROJECT NO. 13:308.00D/14106.02

CORE BORING REPORT - CORE BORING REPORT.GDT - 8/6/19 11:27 - Y:\JOBS\14 JOBS\14106.02 NBC PHASE III CSO CER-RIPPHASE III FIELD WORKBORING LOGS\14106.02 CORE BORING LOGS.GPJ

DEPTH (ft)	DRILL RATE (min/ft)	RUN NO.	DEPTH (ft)	ELEV. (ft)	REC (in/%)	RQD (in/%)	DISCON (#/ft)	GRAPHIC LOG	STRAT. DEPTH	VISUAL DESCRIPTION AND REMARKS	DISCONTINUITIES									
											Depth (ft)	Type	Apt (mm)	Dip Angle	Rgh	Wea	Infill			
10.0																				
10.5																				
11.0																				
11.5																				
12.0																				
12.5																				
13.0																				
13.5																				
14.0																				
14.5									14.2	Weathered Rock - No Sample Taken										
15.0	3	C-1	14.6 - 17.4	18.7 - 15.9	34 100%	26.5 78%			14.6	Strong, gray, conglomeratic SANDSTONE, massive, fresh. - Quartz vein at 16.7', 15 mm±. - 'Vuggy' 1-3 mm ± diameter at 16.6'-16.7'.										
15.5	4						2				15.4 15.7	J J	1 1	30 50	R R	F SW	None Fe			
16.0																				
16.5	3.25						2				16.5 16.9	J J	1-10 1	60 30	SR SR	SW SW	Fe Fe			
17.0									16.7	Strong, gray, fine to coarse SANDSTONE, bedded 10-20 mm± to massive, fresh. - Bedding planes at 30°-40°. - Quartz vein at 18.1', 15 mm±.										
17.5	5.5	C-2	17.4 - 20.6	15.9 - 12.7	38 100%	23 61%	3				17.2 17.6 17.9	B J B	1 5 1	30 40 30	SR VR R	SW F F	Fe/QZ None QZ			
18.0																				
18.5	3						1				18.5	B	1	30	SR	F	None			
19.0																				
19.5	2.75						4				19.2 19.3 19.7 19.9	B J J B	1 10 1 1	30 25 25 30	SR R R SR	SW SWRS SW SW	Fe Si Fe Fe			
20.0																				
20.5																				
21.0										Bottom of borehole at 20.6 feet.										
21.5																				
22.0																				
22.5																				
23.0																				
23.5																				
24.0																				
24.5																				
25.0																				

REMARKS:

1. Dip angles are measured from horizontal (i.e., perpendicular to the core axis).
2. Flush return blocked at ~17.6'. Driller moved casing up and down to unblock.
3. Boring was backfilled with cement bentonite grout from 20.6 feet to the ground surface. No groundwater monitoring well was installed.

WATER LEVEL DATA

DATE/TIME	BOT. OF SOIL CASING (ft)	BOT. OF HOLE (ft)	WATER

GROUND SURFACE EL. 33.3

Note: Refer to the key sheets within the Geotechnical Design Report for the description of rock classification system codes.



Pare Corporation
 10 Lincoln Road, Suite 210
 Foxboro, MA 02035
 T: 508-543-1755
 F: 508-543-1881

BORING NUMBER B17-41

PAGE 1 OF 1

TEST BORING REPORT

PROJECT NAME Narragansett Bay Commission Phase III CSO Program
CLIENT NBC/Stantec
CONTRACTOR New England Boring Contractors, Inc.

PROJECT NO. 13:308.00D/14106.02
START 5/3/2018
FINISH 5/4/2018
DRILLER NEBC
LOGGED BY HMS
CHECKED BY SJM

	CASING	SAMPLER	BARREL	DRILLING EQUIPMENT & PROCEDURES
Type	Steel	Split Spoon	HQ3	Rig Make & Model: Mobile B-53
Inside Diameter (in.)	4	1 3/8	2 3/8	Bit Type: 3 7/8" Tricone
Hammer Weight (lb.)	140	140	N/A	Drill Fluid: Water
Hammer Fall (in.)	30	30	N/A	Casing: 4" Hoist/Hammer: Automatic Hammer

ELEVATION 12.8 **NORTHING** 287414.433
DATUM NGVD 1929 **EASTING** 359504.663
LOCATION Taft Street near Division Street Bridge

TEST BORING REPORT - GINT STD US LAB.GDT - 8/6/19 11:11 - Y:\JOBS\14 JOBS\14106.02 NBC PHASE III CSO CER-RIPPHASE III FIELD WORKBORING LOGS\14106.02 BORING LOGS.GPJ

DEPTH (ft)	ELEVATION (ft)	CASING BLOWS	SPT	SAMPLE NO.	REC (in) / PEN (in)	SAMPLE DEPTH (ft)	USCS SYMBOL	GRAPHIC LOG	VISUAL-MANUAL IDENTIFICATION & DESCRIPTION (Density/consistency, color, max. particle size, structure, odor, moisture, optional descriptions, geologic interpretation)	DRILLING NOTES
0	12.8								Approximately 9" Pavement.	9" PAVEMENT
		X								
		10	9-10-12-72 (22)	S-1	15 / 24	0.75 - 2.75	SW-SM		A: Wet, medium dense, brown, fine to coarse SAND and fine to coarse GRAVEL, little silt. B: Wet, very dense, purple/brown, fine to coarse GRAVEL and fine to coarse SAND, trace silt.	1A: PID = 0.0 ppm Environmental sample taken. (1) 8 oz. Amber, (2) VOAs. 1B: PID = 0.0 ppm
		18							No Recovery.	
		97	146	S-2	0 / 6	2.75 - 3.25				
5	7.8	X	28-9-7-3 (16)	S-3	8 / 24	4 - 6	GW		Wet, medium dense, purple/brown, fine to coarse GRAVEL, some fine to coarse sand, trace silt.	PID = 0.0 ppm Environmental sample taken. (1) 8 oz. Amber, (2) VOAs.
		X	3-3-4-7 (7)	S-4	5 / 24	6 - 8	GW		Wet, loose, brown, coarse GRAVEL, some fine gravel, little fine to coarse sand, trace silt.	PID = 0.0 ppm Environmental sample taken. (1) 8 oz. Amber, (2) VOAs.
		X	3-2-7-17 (9)	S-5	5 / 24	8 - 10	SW-SM		Wet, loose, brown, fine to coarse SAND and fine coarse GRAVEL, little silt.	PID = 0.0 ppm Environmental sample taken. (1) 8 oz. Amber, (2) VOAs.
10	2.8	X	6-3-8-19 (11)	S-6	3 / 24	10 - 12	GW		Wet, medium dense, brown, coarse GRAVEL, little fine to coarse sand, trace silt, trace fine gravel.	PID = 0.0 ppm
		X	14-10-16-18 (26)	S-7	13 / 24	12 - 14	GW-GM		Wet, medium dense, brown, fine to coarse GRAVEL and fine to coarse SAND, trace silt.	PID = 0.0 ppm
		X	22-23-33-39 (56)	S-8	11 / 24	14 - 16	GW		Wet, very dense, tan/gray, fine to coarse GRAVEL, little fine to coarse sand, trace silt, trace clay. (Possible weathered Sandstone)	PID = 0.0 ppm
15	-2.2	X	27-56-87-51 (143)	S-9	19 / 24	16 - 18	SW		A: Wet, very dense, gray, fine to coarse SAND, some fine gravel, trace coarse gravel. B: Wet, very dense, gray, fine to coarse GRAVEL and fine to coarse SAND, little silt. (Possible weathered Sandstone)	PID = 0.0 ppm
			103/4"	S-10	2 / 4	18 - 18.3			Wet, very dense, gray, weathered SANDSTONE recovered as fine to coarse gravel, trace fine to coarse sand, trace silt.	PID = 0.0 ppm
Bottom of borehole at 18.30 feet.										

WATER LEVEL DATA				SAMPLE IDENTIFICATION		REMARKS:
DATE/TIME	DEPTH (ft.) TO:			O Open End Rod T Thin Wall Tube U Undisturbed Sample S Split Spoon G Geoprobe		
	BOTTOM OF CASING	BOTTOM OF HOLE	WATER			
						1. No casing blows for the first foot. NEBC set and reset casing to make sure casing was plum. 2. Used 140 lb. hammer for casing blows from 2'-4'. 3. Starting at 4', NEBC used the kelly and weight of the drilling to advance casing. 4. NEBC determined weathered bedrock began at approximately 18.3'. NEBC advanced roller bit to competent rock at approximately 21.1'. 5. "X" within casing blows indicates blows were not counted at that interval.



Pare Corporation
10 Lincoln Road, Suite 210
Foxboro, MA 02035
T: 508-543-1755
F: 508-543-1881

BORING NUMBER B17-41

PAGE 1 OF 1

CORE BORING REPORT

PROJECT NO. 13:308.00D/14106.02

CORE BORING REPORT - CORE BORING REPORT.GDT - 8/6/19 11:27 - Y:\JOBS\14 JOBS\14106.02 NBC PHASE III CSO CER-RIP PHASE III FIELD WORKBORING LOGS\14106.02 CORE BORING LOGS.GPJ

DEPTH (ft)	DRILL RATE (min/ft)	RUN NO.	DEPTH (ft)	ELEV. (ft)	REC (in/%)	RQD (in/%)	DISCON (#/ft)	GRAPHIC LOG	STRAT. DEPTH	VISUAL DESCRIPTION AND REMARKS	DISCONTINUITIES									
											Depth (ft)	Type	Apt (mm)	Dip Angle	Rgh	Wea	Infill			
15.0																				
15.5																				
16.0																				
16.5																				
17.0																				
17.5																				
18.0																				
18.5										Weathered Rock - No Sample Taken										
19.0																				
19.5																				
20.0																				
20.5																				
21.0																				
21.5	2.5	C-1	21.1 - 25	-8.3 - -12.2	47 100%	37 79%	1		21.1	Strong, gray, conglomeratic SANDSTONE, massive, fresh. - Quartz vein at 21.5', 5 mm±. - Quartz vein at 22.1', 3 mm±. - Quartz vein at 22.2', 2 mm±.	21.3	J	1	45	SR	F	None			
22.0	4.75																			
22.5	2.5						3				22.0 22.5 22.7	J J J	1 1 1	45 45 45	R SM SM	SW F F	Fe None None			
23.0																				
23.5	2.75						1		23.0	Strong, gray/blue, fine to coarse SANDSTONE interlaminated with Siltstone, fresh. - Bedding planes at 40°-50°.	23.3	B	1	45	SM	F	None			
24.0																				
24.5	1.5						ECF (4±)				24.0 24.2 24.7 24.8-24.9	B B B ECF	1 1 1 -	45 40 45 -	SR SM SM SR	F SW SW SW	None Fe SI Fe			
25.0							7													
25.5										Bottom of borehole at 25.0 feet.										
26.0																				
26.5																				
27.0																				
27.5																				
28.0																				
28.5																				
29.0																				
29.5																				
30.0																				

REMARKS:

- Dip angles are measured from horizontal (i.e., perpendicular to the core axis).
- Wash color white.
- Flush return blocked at approximately 22.8'. Driller moved casing up and down to unblock.
- Boring was backfilled with cement bentonite grout from 25.0 feet to the ground surface. No groundwater monitoring well was installed.

WATER LEVEL DATA

DATE/TIME	BOT. OF SOIL CASING (ft)	BOT. OF HOLE (ft)	WATER

GROUND SURFACE EL. 12.8

Note: Refer to the key sheets within the Geotechnical Design Report for the description of rock classification system codes.



Pare Corporation
10 Lincoln Road, Suite 210
Foxboro, MA 02035
T: 508-543-1755
F: 508-543-1881

BORING NUMBER B17-45

PAGE 1 OF 2

TEST BORING REPORT

PROJECT NAME Narragansett Bay Commission Phase III CSO Program
CLIENT NBC/Stantec
CONTRACTOR New England Boring Contractors, Inc.

PROJECT NO. 13:308.00D/14106.02
START 4/2/2019
FINISH 4/2/2019
DRILLER NEBC
LOGGED BY JPN
CHECKED BY RKM/SJM

	CASING	SAMPLER	BARREL	DRILLING EQUIPMENT & PROCEDURES
Type	Steel	Split Spoon	NX	Rig Make & Model: Diedrich D-120
Inside Diameter (in.)	4	1 3/8	1 7/8	Bit Type: 3 7/8" Tricone
Hammer Weight (lb.)	300	140	N/A	Drill Fluid: Water
Hammer Fall (in.)	30	30	N/A	Casing: 4" Hoist/Hammer: Automatic/Safety Hammer

ELEVATION 28.4 **NORTHING** 288479.475
DATUM NGVD 1929 **EASTING** 359446.389
LOCATION Jenks Way

TEST BORING REPORT - GINT STD US LAB.GDT - 8/22/19 08:36 - Y:\JOBS\14 JOBS\14106.02 NBC PHASE III CSO CER-RIPPHASE III FIELD WORKBORING LOGS\14106.02 BORING LOGS.GPJ

DEPTH (ft)	ELEVATION (ft)	CASING BLOWS	SPT	SAMPLE NO.	REC (in) / PEN (in)	SAMPLE DEPTH (ft)	USCS SYMBOL	GRAPHIC LOG	VISUAL-MANUAL IDENTIFICATION & DESCRIPTION (Density/consistency, color, max. particle size, structure, odor, moisture, optional descriptions, geologic interpretation)	DRILLING NOTES
0	28.4								9" Asphalt.	9" ASPHALT
		X								
		35	16-11-6/3"	S-1	10 / 15	0.75 - 2	SW		Moist, medium dense, brown, fine to coarse SAND, trace fine gravel, trace silt. (FILL)	PID = 0 ppm Environmental sample taken. (1) 8 oz. Amber, (1) 2 oz. Amber, (3) VOAs.
		25	10-21-11-6 (32)	S-2	13.5 / 24	2 - 4	SP-SM		Moist, dense, brown, fine to medium SAND, little coarse sand, little silt, little fine gravel. (FILL)	PID = 0 ppm Environmental sample taken. (1) 8 oz. Amber, (1) 2 oz. Amber, (3) VOAs.
5	23.4	20	5-5-3-5 (8)	S-3	4 / 24	4 - 6	SW-SM		Wet, loose, brown, fine to coarse SAND, some silt, little fine gravel. (FILL)	PID = 0 ppm (4'-6') Driller pushed sample 1±. Composite environmental sample taken (4'-8'). (1) 8 oz. Amber, (1) 2 oz. Amber, (3) VOAs.
		11	20-10-5-3 (15)	S-4	5 / 24	6 - 8	SP-SM		Wet, medium dense, brown to gray, fine SAND and SILT, trace medium to coarse sand, little fine to coarse gravel. (FILL)	PID = 0.3 ppm (6'-8') Casing sunk with spoon blows.
		X								
		100	2-3-4-2 (7)	S-5	9 / 24	8 - 10	SW-SM		Wet, loose, brown to gray, fine to coarse SAND, little silt, some fine to coarse gravel, trace glass. (FILL)	PID = 0 ppm (8'-10') Composite environmental sample taken (8'-12'). (1) 8 oz. Amber, (1) 2 oz. Amber, (3) VOAs.
10	18.4	4								
		7	3-2-6-40 (8)	S-6	7 / 24	10 - 12	GP		Wet, loose, brown to gray, fine to coarse GRAVEL and fine to coarse SAND, trace ceramic, trace silt. (FILL)	PID = 0 ppm (10'-12')
		11								
		X	14-11-7-7 (18)	S-7	12 / 24	12 - 14	GW-GM		Wet, medium dense, brown to gray, fine to coarse GRAVEL and fine to coarse SAND, trace silt.	PID = 0 ppm Environmental sample taken. (1) 8 oz. Amber, (1) 2 oz. Amber, (3) VOAs.
		X								
15	13.4	11	0-2-3-9 (5)	S-8	9 / 24	14 - 16	SW-SM		Wet, loose, brown to gray SAND, some silt, little fine to coarse gravel.	PID = 0 ppm
		80								
		95	6-6-7-4 (13)	S-9	16 / 24	16 - 18	SP-SM SP		9A: Bottom 8": Wet, medium dense, brown, fine to coarse SAND, little silt, trace fine to coarse gravel. 9B: Top 8": Wet, medium dense, brown to gray, fine to coarse SAND, some silt, some fine to coarse gravel.	PID = 0 ppm
		83								
		108	23-35-28-18 (63)	S-10	12 / 24	18 - 20	GW-GM		Moist, very dense, brown to gray, fine to coarse GRAVEL, some fine to coarse sand, little silt.	PID = 0 ppm
20	8.4	70								
		70	22-21-18-17 (39)	S-11	19 / 24	20 - 22	SW-SM		11A: Top 7": Wet, dense, brown to gray, fine to coarse SAND, little fine to coarse gravel, trace silt. 11B: Bottom 12": Wet, dense, brown to gray, fine to coarse SAND, some silt, little fine to coarse gravel.	PID = 0 ppm
		84								
		96	25-49-79-105 (128)	S-12	24 / 24	22 - 24	SM		Wet, very dense, reddish brown/gray, fine to coarse SAND, some fine gravel, little silt.	PID = 0 ppm
		99								
25	3.4	76	60-57-		15	24			Wet, very dense, reddish brown/gray, fine to coarse SAND and SILT, little fine to coarse gravel.	

WATER LEVEL DATA

DATE/TIME	DEPTH (ft.) TO:		
	BOTTOM OF CASING	BOTTOM OF HOLE	WATER

SAMPLE IDENTIFICATION

- O Open End Rod
- T Thin Wall Tube
- U Undisturbed Sample
- S Split Spoon
- G Geoprobe

REMARKS:

1. Boring was backfilled with cement bentonite grout from the bottom of the borehole to a depth of 4'. The borehole was backfilled to the surface with 3 bags of bentonite chips, one 50 lb. bag of dry concrete mix, and 10"± of asphalt patch.

(Continued Next Page)



Pare Corporation
 10 Lincoln Road, Suite 210
 Foxboro, MA 02035
 T: 508-543-1755
 F: 508-543-1881

TEST BORING REPORT

DEPTH (ft)	ELEVATION (ft)	CASING BLOWS	SPT	SAMPLE NO.	REC (in) / PEN (in)	SAMPLE DEPTH (ft)	USCS SYMBOL	GRAPHIC LOG	VISUAL-MANUAL IDENTIFICATION & DESCRIPTION (Density/consistency, color, max. particle size, structure, odor, moisture, optional descriptions, geologic interpretation)	DRILLING NOTES
25	34	136	44-36 (101)	S-13	7 / 24	- 26	SM			PID = 0 ppm
			200/1"	S-14 S-15	4 / 1	26 - 26.1 26.1 - 28.3	SW-SM		Wet, very dense, gray to brown, medium to coarse SAND, some silt, little fine sand, trace fine gravel. Rollerbit refusal.	PID = 0 ppm

Bottom of borehole at 28.30 feet.

TEST BORING REPORT - GINT STD US LAB.GDT - 8/22/19 08:36 - Y:\JOBS\14 JOBS\14106.02 NBC PHASE III CSO CER-RIIP-HASE III FIELD WORKBORING LOGS\14106.02 BORING LOGS.GPJ



Pare Corporation
 10 Lincoln Road, Suite 210
 Foxboro, MA 02035
 T: 508-543-1755
 F: 508-543-1881

BORING NUMBER B17-45

PAGE 1 OF 2

CORE BORING REPORT

PROJECT NO. 13:308.00D/14106.02

CORE BORING REPORT - 9/10/19 16:46 - Y:\JOBS\14 JOBS\14106.02 NBC PHASE III CSO CER-RIP-HASE III FIELD WORKING LOGS\14106.02 CORE BORING LOGS.GPJ

DEPTH (ft)	DRILL RATE (min/ft)	RUN NO.	DEPTH (ft)	ELEV. (ft)	REC (in%)	RQD (in%)	DISCON (#/ft)	GRAPHIC LOG	STRAT. DEPTH	VISUAL DESCRIPTION AND REMARKS	DISCONTINUITIES										
											Depth (ft)	Type	Apt (mm)	Dip Angle	Rgh	Wea	Infill				
25.0																					
25.5										See Test Boring Report											
26.0																					
26.5																					
27.0																					
27.5																					
28.0																					
28.5	5.3	C-1	28.3 - 32.8	0.1 - -4.4	54 100%	27 50%	N/A		28.3		Strong, purple, fine to medium SANDSTONE, massive, slightly weathered to fresh. - Quartz vein near 28.6'. - Orthogonal joints near 28.7' and 28.9'.	28.4-28.6 J 1-2 60 SM 28.5 J 1-2 25 SM/SR 28.7 J 3-7 33 SR 28.7 J 3-7 30 SR 28.9 J 1-3 20 SR/R 28.9 J 1-3 45 SM	F F F F SW SW SW F F F	None None None None None None None None None None							
29.0																					
29.5	6.5						2					29.4-29.5 J 1-3 45 SR 29.9 J 1-3 40 SM	F F F F	None None							
30.0	6.6																				
30.5							3		30.5	Strong, purple/gray, conglomeratic SANDSTONE, laminated (1-5 mm±), slightly weathered to fresh. - Bedding planes at 40°. - Orthogonal joints near 31.1'.	30.1 J 1-3 40 SM 30.2 J 1-4 30 SM/SR 30.7 B 1-3 35 SM/SR	F F F F SW SW	None None None None								
31.0	5.2						6				31.1 J 1-5 20 SR 31.1 J 1-3 40 SM 31.3 J 1-10 45 SM 31.6 B 1-5 40 SM/SR 31.7 B 1-3 30 SW 31.9 J 1-5 20 SR	F F F F F F SW SW SW SW OZ OZ	None None None None None None None None None None								
32.0	5.6								32.0	Strong, purple, fine to medium SANDSTONE, laminated (<1 mm±), slightly weathered to fresh. - Bedding planes at 30°.	32.1 B 1-2 40 SM/SR 32.2 B 1-2 40 SM 32.6 J 1-3 21 SM	SW/F SW SW F	None None None None								
32.5							3														
33.0	7.5	C-2	32.8 - 37.5	-4.4 - -9.1	57 100%	51 91%															
33.5							4														
34.0	5.3																				
34.5							0														
35.0	4.6																				
35.5							1														
36.0	5																				
36.5							2														
37.0	5																				
37.5	5.75	C-3	37.5 - 42.4	-9.1 - -14.0	59 100%	53 94%			36.7 36.8	Strong, purple/gray, conglomeratic SANDSTONE, massive, fresh. Strong, purple/gray, medium SANDSTONE, massive, slightly weathered to fresh.	37.4 J 1 20 SM 37.7-37.9 J 1-6 60 SM/SR 37.8-37.9 J/S 1-5 50 SL/SR	F F F F SW SW	None None None None None None								
38.0							3														
38.5	5.6						2														
39.0																					
39.5	5						2														
40.0									39.7												

REMARKS:

1. Dip angles are measured from horizontal (i.e., perpendicular to the core axis).

WATER LEVEL DATA

DATE/TIME	BOT. OF SOIL CASING (ft)	BOT. OF HOLE (ft)	WATER

GROUND SURFACE EL. 28.4

Note: Refer to the key sheets within the Geotechnical Design Report for the description of rock classification system codes.

(Continued Next Page)



CORE BORING REPORT

PROJECT NO. 13:308.00D/14106.02

DEPTH (ft)	DRILL RATE (min/ft)	RUN NO.	DEPTH (ft)	ELEV. (ft)	REC (in/%)	RQD (in/%)	DISCON (#/ft)	GRAPHIC LOG	STRAT. DEPTH	VISUAL DESCRIPTION AND REMARKS	DISCONTINUITIES						
											Depth (ft)	Type	Apt (mm)	Dip Angle	Rgh	Wea	Infill
40.0																	
40.5	5.5						0			Strong, purple, fine SANDSTONE, laminated to massive, slightly weathered to fresh. -Bedding planes at 30° from 41.3'-41.7'. (continued)							
41.0							ECF (7±)			- Laminated from 41.3'-41.7', 1-2 mm±.							
41.5	5.2										41.7 41.7-42.0 41.9-42.0 41.95-42.0	J ECF J J	1-5 - 1-3 1-3	15 - 60 65	SR SR SR SR	SW SW SW SW	None OZ None None
42.0							10										
42.5	3	C-4	42.4 - 47.4	-14.0 - -19.0	60 100%	48 80%	1		42.0	Transitioning to strong, purple/gray, conglomeratic SANDSTONE, massive, fresh.	42.0-42.2	J	1-3	65	SR	SW	None
43.0																	
43.5	3						2				43.3 43.9	J J	1 1	30 30	SR/R SM	SW/F SW	None None
44.0																	
44.5	2.9						0										
45.0																	
45.5	3						3		45.4	- Orthogonal joints near 45.1'. Strong, purple to purple/gray, medium SANDSTONE interlaminated with fine Sandstone (1 mm±), slightly weathered to fresh.	45.0 45.1-45.2 45.6	J J B	1-2 1-2 1	30 50 40	SR SR SR	SW/F SW/F SW	None OZ None
46.0																	
46.5	3						5			- Bedding planes at 30°-50°.	46.2 46.4-46.6 46.7-46.9 46.8-47.0 46.9-47.0	J B J J J	1-10 1-5 1-2 1 1-5	40 50 60 60 80	SM SM SM SM SR/R	SW SW SW/F F SW/F	None OZ None None None
47.0																	
47.5							ECF (6±)			- Orthogonal joints near 47.0'.	47.0-47.4 47.1 47.2 47.2-47.4	J J J ECF	1-5 1 1 -	80 20 30 -	SR/R SM SM SM	SW/F F SW SW	None None None OZ
47.5										Bottom of borehole at 47.4 feet.							
48.0							9										
48.5																	
49.0																	
49.5																	
50.0																	
50.5																	
51.0																	
51.5																	
52.0																	
52.5																	
53.0																	
53.5																	
54.0																	
54.5																	
55.0																	
55.5																	
56.0																	

CORE BORING REPORT - CORE BORING REPORT.GDT - 9/10/19 16:46 - Y:\JOBS\14 JOBS\14106.02 NBC PHASE III CSO CER-RIP-HASE III FIELD WORKING LOGS\14106.02 CORE BORING LOGS.GPJ

2. Boring was backfilled with cement-bentonite grout from the bottom of the boring to the ground surface. No groundwater monitoring well was installed.



Pare Corporation
 10 Lincoln Road, Suite 210
 Foxboro, MA 02035
 T: 508-543-1755
 F: 508-543-1881

BORING NUMBER B17-46

PAGE 1 OF 1

TEST BORING REPORT

PROJECT NAME Narragansett Bay Commission Phase III CSO Program
CLIENT NBC/Stantec
CONTRACTOR New England Boring Contractors, Inc.

PROJECT NO. 13:308.00D/14106.02
START 4/3/2019
FINISH 4/4/2019
DRILLER NEBC
LOGGED BY JPN
CHECKED BY RKM/SJM

	CASING	SAMPLER	BARREL	DRILLING EQUIPMENT & PROCEDURES
Type	Steel	Split Spoon	NX	Rig Make & Model: Diedrich D-120
Inside Diameter (in.)	4	1 3/8	1 7/8	Bit Type: 3 7/8" Tricone Bit
Hammer Weight (lb.)	300	140	N/A	Drill Fluid: Water
Hammer Fall (in.)	30	30	N/A	Casing: 4" Hoist/Hammer: Automatic/Safety Hammer

ELEVATION 31.1 **NORTHING** 288470.367
DATUM NGVD 1929 **EASTING** 359386.873
LOCATION Jenks Way

TEST BORING REPORT - GINT STD US LAB.GDT - 8/6/19 11:11 - Y:\JOBS\14 JOBS\14.106.02 NBC PHASE III CSO CER-RIPPHASE III FIELD WORKBORING LOGS\14106.02 BORING LOGS.GPJ

DEPTH (ft)	ELEVATION (ft)	CASING BLOWS	SPT	SAMPLE NO.	REC (in) / PEN (in)	SAMPLE DEPTH (ft)	USCS SYMBOL	GRAPHIC LOG	VISUAL-MANUAL IDENTIFICATION & DESCRIPTION (Density/consistency, color, max. particle size, structure, odor, moisture, optional descriptions, geologic interpretation)	DRILLING NOTES
0	31.1								10" Asphalt. (FILL)	10" ASPHALT
		X								
		24	14-25	S-1	10 / 12	1 - 2	SW		Wet, medium dense, brown, medium to coarse SAND, some fine to coarse gravel, little fine sand. (FILL)	PID = 0.1 ppm (1'-2') Composite environmental sample taken 1'-4'. (1) 8 oz. Amber, (1) 4 oz. Amber, VOAs. PID = 0.1 ppm (2'-4')
		54 36	12-24-24-25 (48)	S-2	15 / 24	2 - 4	SW		Wet, dense, brown, medium to coarse SAND, some fine to coarse gravel, little fine sand, trace silt. (FILL)	
5	26.1	23	10-7-7-6 (14)	S-3	15 / 24	4 - 6	SP-SM		Wet, medium dense, brown, fine to medium SAND and SILT, trace fine gravel. (FILL)	PID = 0 ppm Environmental sample taken. (1) 8 oz. Amber, (1) 4 oz. Amber, VOAs.
		15								
		43	3-2-3-23 (5)	S-4	9 / 24	6 - 8	SW		Wet, loose, brown, fine to coarse SAND, some fine to coarse gravel, trace silt. (FILL)	PID = 0 ppm Environmental sample taken. (1) 8 oz. Amber, (1) 4 oz. Amber, VOAs.
		28								
		29	6-3-2-3 (5)	S-5	12 / 24	8 - 10	SP-SM		Wet, loose, brown, fine to coarse SAND, some silt, little fine to coarse gravel, trace ceramic pieces, trace brick. (FILL)	PID = 0 ppm Environmental sample taken. (1) 8 oz. Amber, (1) 4 oz. Amber, VOAs.
10	21.1	27								
		X								
		46/0"	3-3-5-100/5"	S-6	18 / 23	10 - 11.9	SW		Wet, loose, brown, fine to coarse SAND and fine GRAVEL. (FILL)	PID = 0 ppm Environmental sample taken. (1) 8 oz. Amber, (1) 4 oz. Amber, VOAs.
		N/A							OBSTRUCTION	Unmarked 30" sewer (RCP).
		N/A								
		N/A								
15	16.1	N/A	18-28-28-21/5"	S-7	5 / 23	15.1 - 17	SP		Wet, very dense, brown, fine to medium SAND, trace fine gravel, trace coarse sand.	PID = 0 ppm
		N/A							Bottom of borehole at 17.00 feet.	

WATER LEVEL DATA				SAMPLE IDENTIFICATION		REMARKS:
DATE/TIME	DEPTH (ft.) TO:			O Open End Rod T Thin Wall Tube U Undisturbed Sample S Split Spoon G Geoprobe		
	BOTTOM OF CASING	BOTTOM OF HOLE	WATER			
						1. Spoon refusal at approximately 11.9'. 2. Bottom of casing was at approximately 11.9' at the end of day 4/3/19. 3. Driller cored from 11.9'-12.1' in 2.5 minutes. 4. Depth to the inside bottom of the obstruction is approximately 14.9'. Driller cored from 14.9'-15.1' in 5 minutes. 5. "X" within casing blows indicates blows were not counted at that interval. 6. NEBC backfilled the boring with two 50 lb. bags of bentonite chips from 11'± to near the ground surface. Approximately 2 gallons of cement grout were added at the surface.



Pare Corporation
10 Lincoln Road, Suite 210
Foxboro, MA 02035
T: 508-543-1755
F: 508-543-1881

BORING NUMBER B17-46A

PAGE 1 OF 1

TEST BORING REPORT

PROJECT NAME Narragansett Bay Commission Phase III CSO Program
CLIENT NBC/Stantec
CONTRACTOR New England Boring Contractors, Inc.

PROJECT NO. 13:308.00D/14106.02
START 5/17/2019
FINISH 5/18/2019
DRILLER NEBC
LOGGED BY MLP
CHECKED BY SJM

	CASING	SAMPLER	BARREL	DRILLING EQUIPMENT & PROCEDURES
Type	Steel	Split Spoon	HQ3	Rig Make & Model: Mobile B-53
Inside Diameter (in.)	4	1 3/8	2 3/8	Bit Type: 3 7/8" Tricone
Hammer Weight (lb.)	140	140	N/A	Drill Fluid: Water
Hammer Fall (in.)	30	30	N/A	Casing: 4" Hoist/Hammer: Automatic Hammer

ELEVATION 30.9 **NORTHING** 288472.737
DATUM NGVD 1929 **EASTING** 359387.178
LOCATION Jenks Way (2.5' north of B17-46)

TEST BORING REPORT - GINT STD US LAB.GDT - 8/6/19 11:11 - Y:\JOBS\14 JOBS\14.106.02 NBC PHASE III CSO CER-RIP/PHASE III FIELD WORK/BORING LOGS\14106.02 BORING LOGS.GPJ

DEPTH (ft)	ELEVATION (ft)	CASING BLOWS	SPT	SAMPLE NO.	REC (in) / PEN (in)	SAMPLE DEPTH (ft)	USCS SYMBOL	GRAPHIC LOG	VISUAL-MANUAL IDENTIFICATION & DESCRIPTION (Density/consistency, color, max. particle size, structure, odor, moisture, optional descriptions, geologic interpretation)	DRILLING NOTES
0	30.9									
5	25.9	X X X X							Hand excavated for the first 5' due to concerns over underground utilities. No soil samples were taken.	PID = 0.3 ppm Environmental sample was taken from the sidewall between 0'-1.5'. (1) 8 oz. Amber, (1) 2 oz. Amber, (3) VOAs. PID = 0.2 ppm Environmental sample was taken from the sidewall between 1.5'-3'. (1) 8 oz. Amber, (1) 2 oz. Amber, (3) VOAs.
10	20.9	X X X X X X	4-4-3-5 (7) 4-5-3-5 (8) 6-4-2-2 (6) 2-2-3-2 (5) 3-2-5-5 (7)	S-1 S-2 S-3 S-4 S-5	13 / 24 5 / 24 1 / 24 7 / 24 13 / 24	5 - 7 7 - 9 9 - 11 11 - 13 13 - 15	SW SP SP SP-SM ML		Moist, loose, brown, fine to coarse SAND, trace fine to coarse gravel, little silt. (FILL) Wet, loose, light brown, fine to medium SAND, trace coarse sand, trace fine gravel, trace silt. (FILL) Wet, loose, light brown, fine to coarse SAND, trace coarse sand, trace fine gravel, trace silt. (FILL) Wet, loose, light brown, fine to coarse SAND and fine to coarse GRAVEL, little silt, trace brick. (FILL) Wet, medium, dark brown/black SILT, some fine to coarse sand, some fine to coarse gravel, trace glass, trace plastic. (FILL)	PID = 0.3 ppm Environmental sample taken. (1) 8 oz. Amber, (1) 2 oz. Amber, (3) VOAs. PID = 0.3 ppm (7'-9') Composite environmental sample taken (7'-13'). (1) 8 oz. Amber, (1) 2 oz. Amber, (3) VOAs. PID = 0.3 ppm (9'-11) PID = 0.3 ppm (11'-13')
15	15.9	X X							Wet, dense, brown, fine to coarse SAND, some fine to coarse gravel, trace silt. Wet, dense, brown/orange, fine to coarse GRAVEL, some fine to coarse sand, some silt.	PID = 0.4 ppm Environmental sample taken. (1) 8 oz. Amber, (1) 2 oz. Amber, (3) VOAs. PID = 0.7 ppm PID = 0.5 ppm
20	10.9	X X X							Wet, dense, brown, fine to coarse GRAVEL, little fine to coarse sand, trace silt. Wet, dense, brown, fine to coarse GRAVEL and fine to coarse SAND, trace silt.	PID = 0.1 ppm PID = 0.0 ppm
			59/3"	S-10	3 / 3	23 - 23.3	GP		Weathered SANDSTONE recovered as wet, very dense, brown, fine to medium SAND and coarse GRAVEL, little silt, sandstone in tip.	SPT Refusal at 23.3'.

Bottom of borehole at 23.30 feet.

WATER LEVEL DATA				SAMPLE IDENTIFICATION		REMARKS:
DATE/TIME	DEPTH (ft.) TO:			O Open End Rod	T Thin Wall Tube	
	BOTTOM OF CASING	BOTTOM OF HOLE	WATER			
				U Undisturbed Sample	S Split Spoon	1. Elevation is based on milled pavement. 2. "X" within casing blows indicates blows were not counted at that interval. 3. Driller spun casing from 5'-7', 13'-16', and 19'-21'. 4. *Driller advanced the rollerbit ahead of the casing. 5. Boring was backfilled on 5/18/19 with cement bentonite grout from the bottom of the borehole to the ground surface.
				G Geoprobe		



Pare Corporation
 10 Lincoln Road, Suite 210
 Foxboro, MA 02035
 T: 508-543-1755
 F: 508-543-1881

BORING NUMBER B17-46A

PAGE 1 OF 2

CORE BORING REPORT

PROJECT NO. 13:308.00D/14106.02

CORE BORING REPORT - CORE BORING REPORT.GDT - 8/6/19 11:27 - Y:\JOBS\14 JOBS\14106.02 NBC PHASE III CSO CER-RIPPHASE III FIELD WORKBORING LOGS\14106.02 CORE BORING LOGS.GPJ

DEPTH (ft)	DRILL RATE (min/ft)	RUN NO.	DEPTH (ft)	ELEV. (ft)	REC (in/%)	RQD (in/%)	DISCON (#/ft)	GRAPHIC LOG	STRAT. DEPTH	VISUAL DESCRIPTION AND REMARKS	DISCONTINUITIES									
											Depth (ft)	Type	Apt (mm)	Dip Angle	Rgh	Wea	Infill			
20.0																				
20.5										See Test Boring Report										
21.0																				
21.5																				
22.0																				
22.5																				
23.0																				
23.5	3.2	C-1	23.3 - 26.4	7.6 - 4.5	29.5 80%	21.5 58%	N/A		23.3	Strong, gray, conglomeratic SANDSTONE, massive, slightly weathered to fresh.	23.8	J	1-3	15	SR	SW	Fe			
24.0									23.8	Lost Core. No Recovery.										
24.5	4						N/A		24.4	Strong, gray to light purple, fine to medium SANDSTONE, laminated (1-5 mm±) and massive, slightly weathered to fresh.	24.4-24.5	ECF	-	-	SR	SW	Fe			
25.0											24.5	J	1-3	30	SM	SW	Fe			
25.5											24.6	J	0-1	40	SM/SL	SW	Fe			
26.0											24.8	J	1	30	SR	SW	Fe			
26.5	3						0			- Bedding planes at 40°-50°. - Orthogonal joints near 24.7'. - Conglomeratic Sandstone interbedded near 24.9', 2-4 cm±.										
27.0																				
27.5	3.5	C-2	26.4 - 31.4	4.5 - -0.5	60 100%	60 100%	1				26.1	J	1-2	25	SR	SW	None			
28.0																				
28.5	4.7						1		27.3	Very strong, gray, conglomeratic SANDSTONE, massive, fresh.	27.0	J	1	40	SMSR	SW	Fe			
29.0																				
29.5							0													
30.0																				
30.5																				
31.0																				
31.5	5.2	C-3	31.4 - 36	-0.5 - -5.1	55 100%	55 100%	0		31.1	Very strong, gray, medium to coarse SANDSTONE, massive, fresh.										
32.0									31.5	Very strong, gray, conglomeratic SANDSTONE, massive, fresh.										
32.5	5.7						0													
33.0																				
33.5	6.2						1				33.8	J	1	40	SR	F	None			
34.0																				
34.5	5.7						0													
35.0																				

REMARKS:

1.*The water level was influenced by the soil casing being sealed into bedrock.

WATER LEVEL DATA

DATE/TIME	BOT. OF SOIL CASING (ft)	BOT. OF HOLE (ft)	WATER
5/18/2019 8:10:00 AM	23.3	28.3	3.4*

GROUND SURFACE EL. 30.9

Note: Refer to the key sheets within the Geotechnical Design Report for the description of rock classification system codes.

(Continued Next Page)



Pare Corporation
 10 Lincoln Road, Suite 210
 Foxboro, MA 02035
 T: 508-543-1755
 F: 508-543-1881

BORING NUMBER B17-46A

PAGE 2 OF 2

CORE BORING REPORT

PROJECT NO. 13:308.00D/14106.02

CORE BORING REPORT - CORE BORING REPORT.GDT - 8/6/19 11:27 - Y:\JOBS\14 JOBS\14106.02 NBC PHASE III CSO CER-RIPPHASE III FIELD WORKBORING LOGS\14106.02 CORE BORING LOGS.GPJ

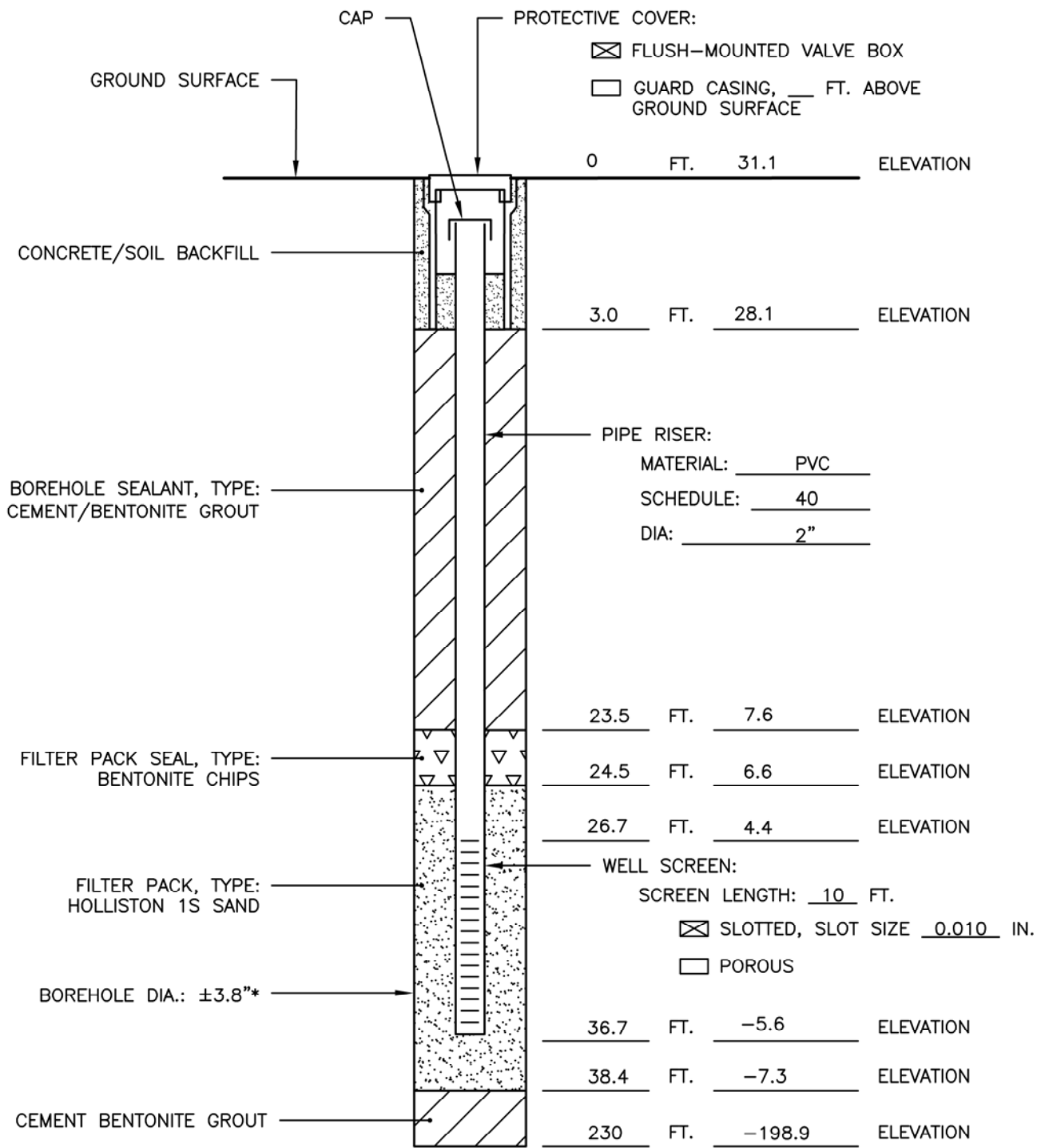
DEPTH (ft)	DRILL RATE (min/ft)	RUN NO.	DEPTH (ft)	ELEV. (ft)	REC (in/%)	RQD (in/%)	DISCON (#/ft)	GRAPHIC LOG	STRAT. DEPTH	VISUAL DESCRIPTION AND REMARKS	DISCONTINUITIES									
											Depth (ft)	Type	Apt (mm)	Dip Angle	Rgh	Wea	Infill			
35.0																				
35.5	5						0			Very strong, gray, conglomeratic SANDSTONE, massive, fresh. <i>(continued)</i>	-	-	-	-	-	-	-	-	-	-
36.0	4	C-4	36 - 41.2	-5.1 - -10.3	61 98%	57 92%	1		35.6	Very strong, gray, medium to coarse SANDSTONE, massive, fresh.										
36.5							1		36.4	Strong, gray to purple, fine SANDSTONE, laminated (1 mm±), slightly weathered to fresh. - Bedding planes at 20°-30°.	36.0-36.6	J	1-3	75	SR	F	QZ/Fe			
37.0	4						1													
37.5							1													
38.0	2.8						2													
38.5							2													
39.0	3.9						0													
39.5							0													
40.0	5						0													
40.5							0													
41.0	4.4	C-5	41.2 - 43.2	-10.3 - -12.3	24 100%	18.5 77%	1													
41.5							1													
42.0	4						2			- Quartz veins from 42.2'-42.6', 1 mm±.	42.0 42.2	J J	1-2 1	40 40	SR SWSR	SW SW	Fe Fe			
42.5							2													
43.0										Bottom of borehole at 43.2 feet.										
43.5																				
44.0																				
44.5																				
45.0																				
45.5																				
46.0																				
46.5																				
47.0																				
47.5																				
48.0																				
48.5																				
49.0																				
49.5																				
50.0																				
50.5																				
51.0																				

2. Boring was backfilled with cement-bentonite grout from the bottom of the boring to the ground surface. No groundwater monitoring well was installed.



WELL/PIEZOMETER INSTALLATION SKETCH

Project Name NBC CSO PHASE III WELL/PIEZO NO. B17-8
 Pare Project Number 14106.02 Sheet 1 of 1
 Field Engineer H. Shanks/R. Muganga Date 1-30-19, 2-4-19, and 2-5-19



Remarks:

*At the beginning of the day on 2/4/19, grout was measured at approximately 30.7 feet below ground. New England Boring Contractors advanced a 5-inch diameter roller bit to approximately 38.4 feet.



WELL/PIEZOMETER WATER LEVEL RECORD

Project Name NBC CSO Phase III

WELL/PIEZO. NO. B17-8

Project Number 14106.02

Sheet 1 **of** 1

Reference⁽¹⁾ Ground Surface

Ref. Elev. 31.1 NGVD 29

Foundation Sensed Rock Elevation minus +/- 10 feet

Location Description⁽²⁾ Masonic Temple

Date	Time	Read By	Depth to Water (ft)	Elevation of Water (ft)	Remarks
03-19-18	-	SMA	14.6	16.5	Open Boring (Packer Testing)
03-22-18	-	JMC	12.2	18.9	Open Boring (Packer Testing)
04-05-18	10:45	JMC	13.0	18.1	Open Boring
05-01-18	1:10	HMS	12.6	18.5	Open Boring
05-18-18	4:00	HMS	13.2	17.9	Open Boring
05-29-18	9:10	HMS	13.1	18.0	Open Boring
06-12-18	9:30	HMS	13.2	17.9	Open Boring
07-25-18	8:40	JMC	13.3	17.8	Open Boring
11-02-18	-	MM	13.6	17.5	Open Boring
11-28-18	3:10	MM	13.9	17.2	Open Boring
12-26-18	9:55	HMS	13.7	17.4	Open Boring
01-23-19	2:15	JMC	13.9	17.2	Open Boring
02-07-19	10:20	HMS	17.8	13.3	Groundwater Well
03-18-19	10:30	RKM	17.6	13.5	Groundwater Well
04-09-19	11:45	JMC	17.9	13.2	Groundwater Well
04-23-19	2:45	HP	17.5	13.6	Groundwater Well; measured before well development.
04-24-19	9:50	HP	17.8	13.3	Groundwater Well; measured before well development.

(1) Normally, the top of protective casing.

(2) Street intersection, address, etc.



WELL/PIEZOMETER WATER LEVEL RECORD

Project Name NBC CSO Phase III

WELL/PIEZO. NO. B17-8

Project Number 14106.02

Sheet 1 of 1

Date	Time	Read By	Depth to Water (ft)	Elevation of Water (ft)	Remarks
04-25-19	9:00	HP	19.8	11.3	Groundwater Well; measured before well development.
04-26-19	9:50	HP	19.65	11.45	Groundwater Well; measured before well development.
05-09-19	12:15	JPN	17.3	13.8	Groundwater Well
05-15-19	9:10	HP	17.4	13.7	Groundwater Well

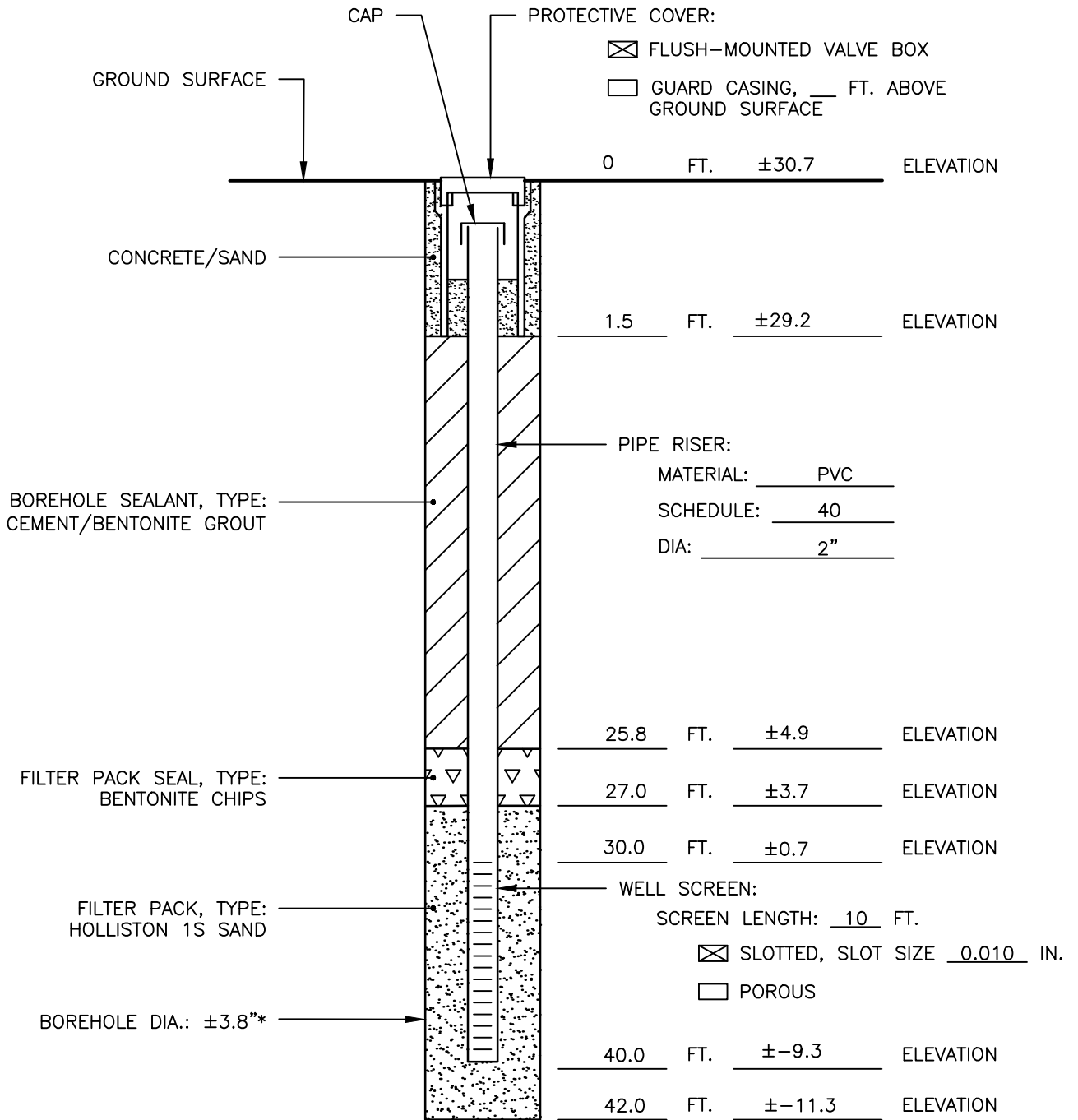
(1) Normally, the top of protective casing.

(2) Street intersection, address, etc.



WELL/PIEZOMETER INSTALLATION SKETCH

Project Name NBC CSO PHASE III WELL/PIEZO NO. B17-8A
 Pare Project Number 14106.02 Sheet 1 of 1
 Field Engineer R. Lozinski Date 6-11-19



Remarks:
 The original well (B17-8) has been removed and a new well (B17-8A) installed.



WELL/PIEZOMETER WATER LEVEL RECORD

Project Name NBC CSO Phase III

WELL/PIEZO. NO. B17- 8A

Project Number 14106.02

Sheet 1 of 1

Reference⁽¹⁾ Ground Surface

Ref. Elev. 30.7 NGVD 29

Foundation Sensed Rock Elevation +/- 10 feet.

Location Description⁽²⁾ Masonic Temple

Date	Time	Read By	Depth to Water (ft)	Elevation of Water (ft)	Remarks
07-01-19	12:40	RAL	18.0	12.7	Groundwater Well; ¼-inch diameter vent installed.
07-19-19	12:50	JPN	16.4	14.3	Vented Groundwater Well; measured before well development.
08-01-19	9:20	MLP	17	13.7	Vented Groundwater Well; measured before well development.
08-01-19	12:05	MLP	16.3	14.4	Vented Groundwater Well; measured before well development.
08-02-19	11:50	JPN	18.2	12.5	Vented Groundwater Well; measured before well development.
08-05-19	7:30	JPN	18.0	12.7	Vented Groundwater Well; measured before well development.
08-06-19	7:30	HMS	18.7	12.0	Vented Groundwater Well; measured before well development.
08-09-19	7:15	MLP	17.9	12.8	Vented Groundwater Well; measured before well development.
08-14-19	2:30	JPN	17.5	13.2	Vented Groundwater Well; measured before well development.
08-15-19	5:00	JPN	18.4	12.3	Vented Groundwater Well; measured before well development.
08-22-19	3:30	HP	17.5	13.2	Vented Groundwater Well; measured before well sampling.
09-03-19	4:50	JPN	17.7	13.0	Groundwater Well; ¼-inch diameter vent installed.
11-14-19	3:07	RAL	17.8	12.9	Groundwater Well; ¼-inch diameter vent installed.

(1) Normally, the top of protective casing.

(2) Street intersection, address, etc.



WELL/PIEZOMETER WATER LEVEL RECORD

Project Name NBC CSO Phase III

WELL/PIEZO. NO. B17-39

Project Number 14106.02

Sheet 1 of 1

Reference⁽¹⁾ Ground Surface

Ref. Elev. 32.0 NGVD 29

Foundation Sensed N/A

Location Description⁽²⁾ Masonic Temple

Date	Time	Read By	Depth to Water (ft)	Elevation of Water (ft)	Remarks
08-12-19	7:00	JPN	3.5	28.5	Open Boring (Packer Testing)
08-13-19	7:00	JPN	3.5	28.5	Open Boring (Packer Testing)
08-14-19	7:00	JPN	5.0	27.0	Open Boring (Packer Testing)
09-03-19	4:50	JPN	11.8	20.2	Open Boring

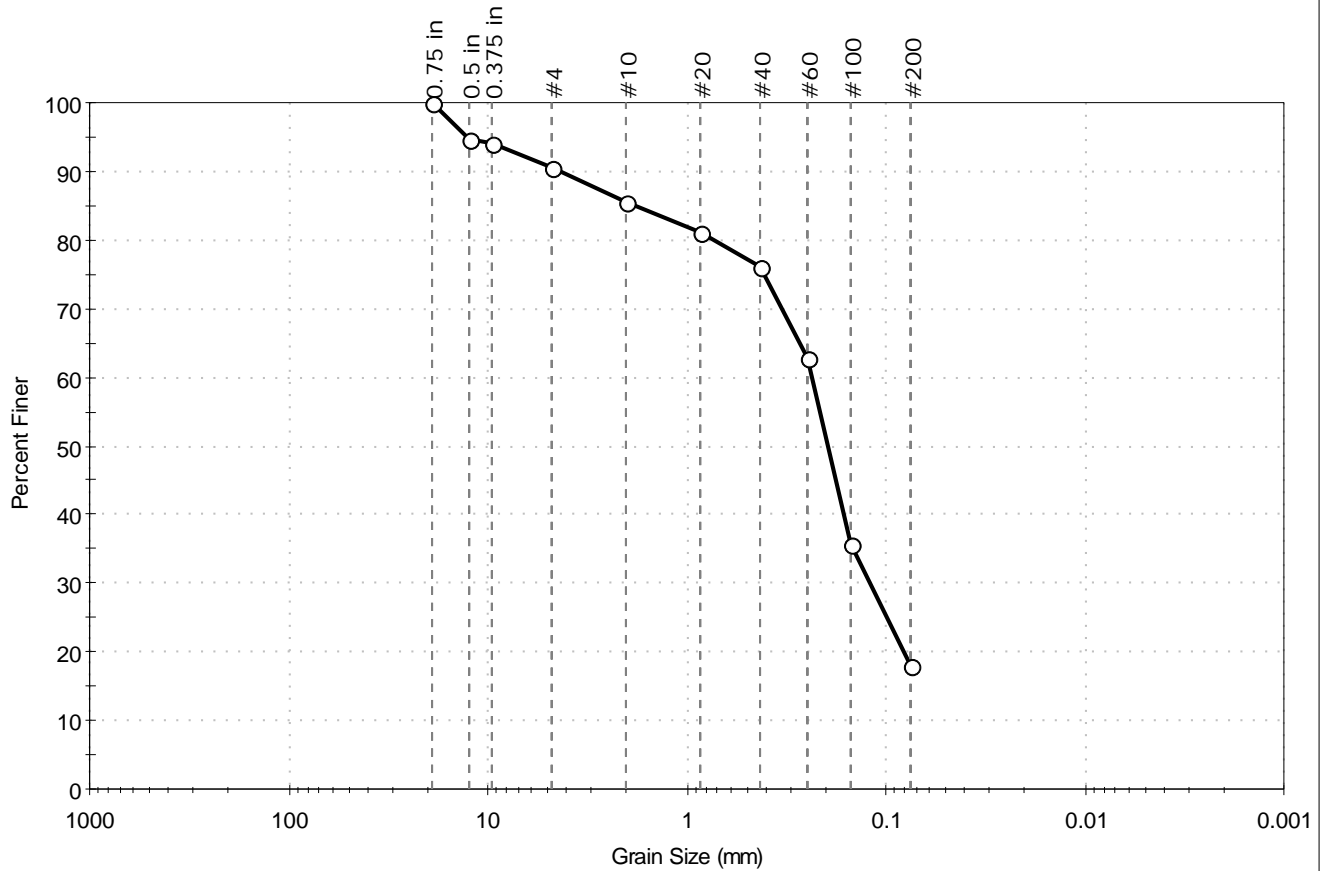
(1) Normally, the top of protective casing.

(2) Street intersection, address, etc.



Client: Pare Corporation	Project: NBC Phase III -Sewer Overflow	Location: Pawtucket, RI	Project No: GTX-307508
Boring ID: B17-8	Sample Type: jar	Tested By: jbr	
Sample ID: S-4	Test Date: 05/29/18	Checked By: emm	
Depth : 6-8	Test Id: 456249		
Test Comment: ---			
Visual Description: Moist, pale brown silty sand			
Sample Comment: ---			

Particle Size Analysis - ASTM D422



% Cobble	% Gravel	% Sand	% Silt & Clay Size
--	9.6	72.3	18.1

Sieve Name	Sieve Size, mm	Percent Finer	Spec. Percent	Complies
0.75 in	19.00	100		
0.5 in	12.50	95		
0.375 in	9.50	94		
#4	4.75	90		
#10	2.00	85		
#20	0.85	81		
#40	0.42	76		
#60	0.25	63		
#100	0.15	36		
#200	0.075	18		

<u>Coefficients</u>	
D ₈₅ = 1.8218 mm	D ₃₀ = 0.1201 mm
D ₆₀ = 0.2369 mm	D ₁₅ = N/A
D ₅₀ = 0.1964 mm	D ₁₀ = N/A
C _u = N/A	C _c = N/A

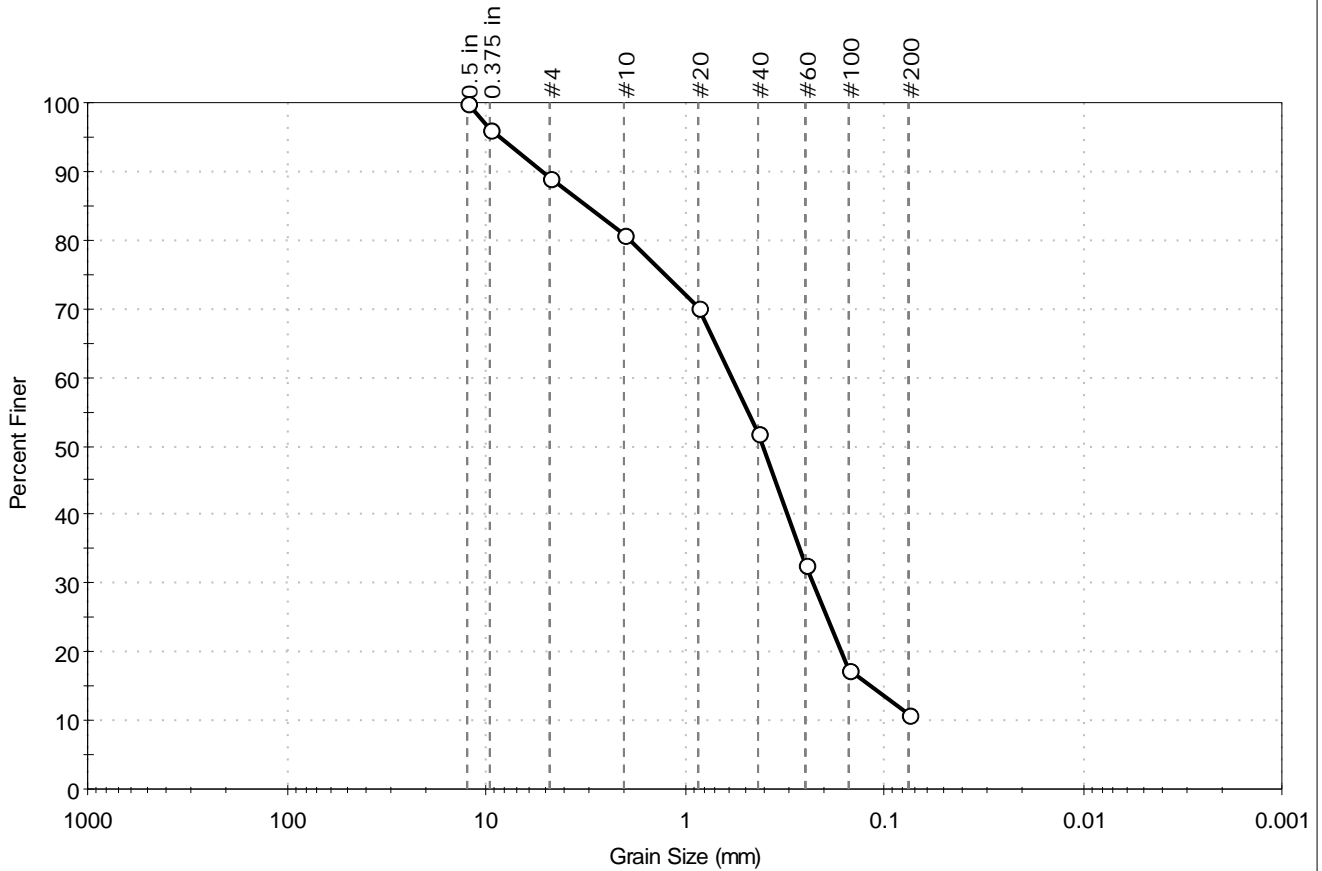
<u>Classification</u>	
ASTM	N/A
AASHTO	Silty Gravel and Sand (A-2-4 (0))

<u>Sample/Test Description</u>
Sand/Gravel Particle Shape : ANGULAR
Sand/Gravel Hardness : HARD



Client: Pare Corporation	Project No: GTX-307508
Project: NBC Phase III -Sewer Overflow	
Location: Pawtucket, RI	
Boring ID: B17-8	Sample Type: jar
Sample ID: S-8	Test Date: 05/29/18
Depth: 14-16	Test Id: 456250
Test Comment: ---	Tested By: jbr
Visual Description: Moist, very dark brown sand with silt	Checked By: emm
Sample Comment: ---	

Particle Size Analysis - ASTM D422



% Cobble	% Gravel	% Sand	% Silt & Clay Size
--	11.0	78.1	10.9

Sieve Name	Sieve Size, mm	Percent Finer	Spec. Percent	Complies
0.5 in	12.50	100		
0.375 in	9.50	96		
#4	4.75	89		
#10	2.00	81		
#20	0.85	70		
#40	0.42	52		
#60	0.25	33		
#100	0.15	17		
#200	0.075	11		

<u>Coefficients</u>	
D ₈₅ = 3.1141 mm	D ₃₀ = 0.2290 mm
D ₆₀ = 0.5781 mm	D ₁₅ = 0.1162 mm
D ₅₀ = 0.4032 mm	D ₁₀ = N/A
C _u = N/A	C _c = N/A

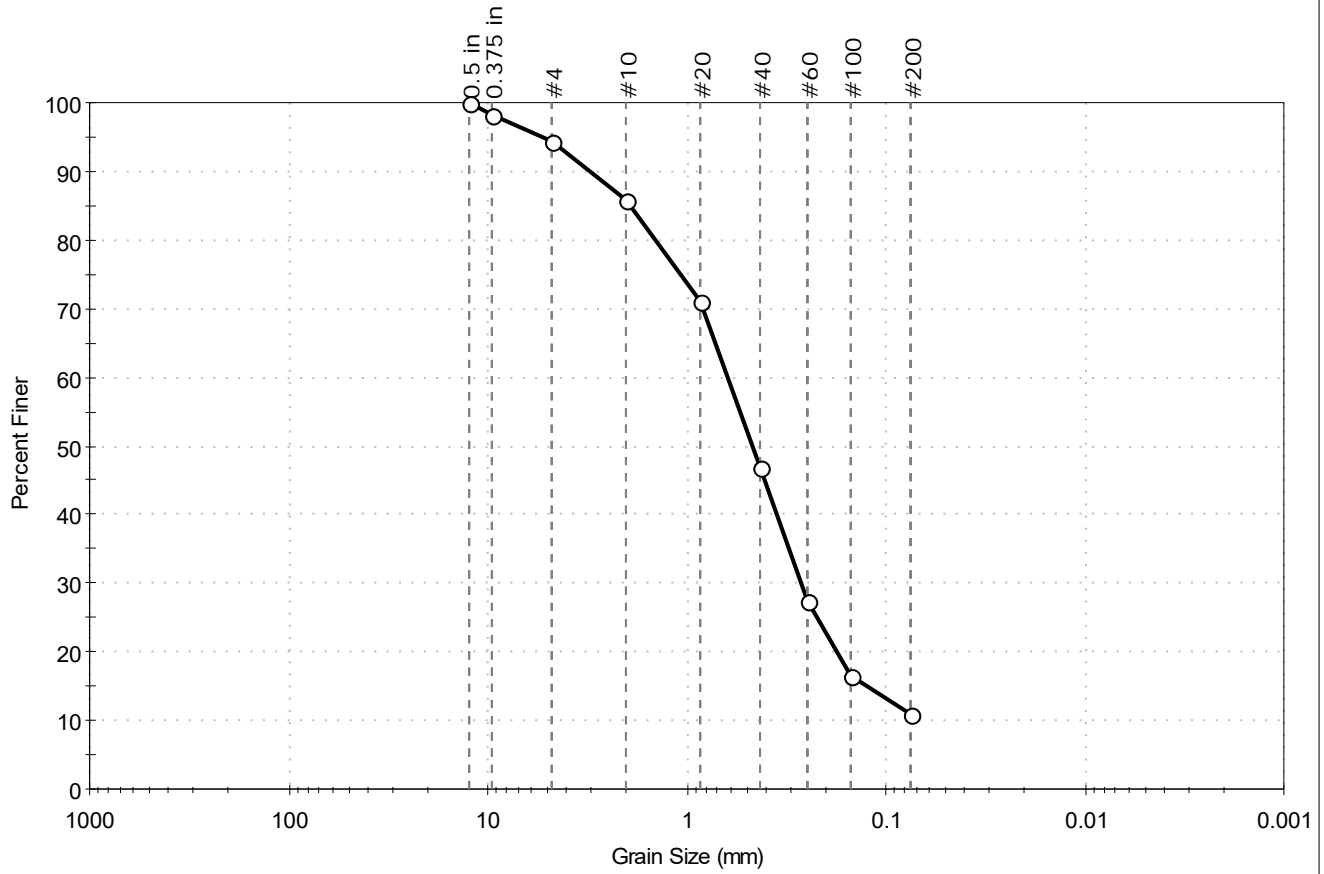
<u>Classification</u>	
ASTM	N/A
AASHTO	Silty Gravel and Sand (A-2-4 (0))

<u>Sample/Test Description</u>
Sand/Gravel Particle Shape : ANGULAR
Sand/Gravel Hardness : HARD



Client: Pare Corporation	Project No: GTX-308335	
Project: NBC Phase III CSO CER		
Location: Pawtucket, RI	Sample Type: jar	Tested By: ckg
Boring ID: B17-39	Test Date: 08/28/19	Checked By: bfs
Sample ID: S-2 (2 jars)	Test Id: 519879	
Depth: 2-4		
Test Comment: ---		
Visual Description: Moist, olive brown sand with silt		
Sample Comment: ---		

Particle Size Analysis - ASTM D422



% Cobble	% Gravel	% Sand	% Silt & Clay Size
—	5.5	83.7	10.8

Sieve Name	Sieve Size, mm	Percent Finer	Spec. Percent	Complies
0.5 in	12.50	100		
0.375 in	9.50	98		
#4	4.75	94		
#10	2.00	86		
#20	0.85	71		
#40	0.42	47		
#60	0.25	27		
#100	0.15	16		
#200	0.075	11		

<u>Coefficients</u>	
D ₈₅ = 1.8953 mm	D ₃₀ = 0.2683 mm
D ₆₀ = 0.6192 mm	D ₁₅ = 0.1258 mm
D ₅₀ = 0.4640 mm	D ₁₀ = N/A
C _u = N/A	C _c = N/A

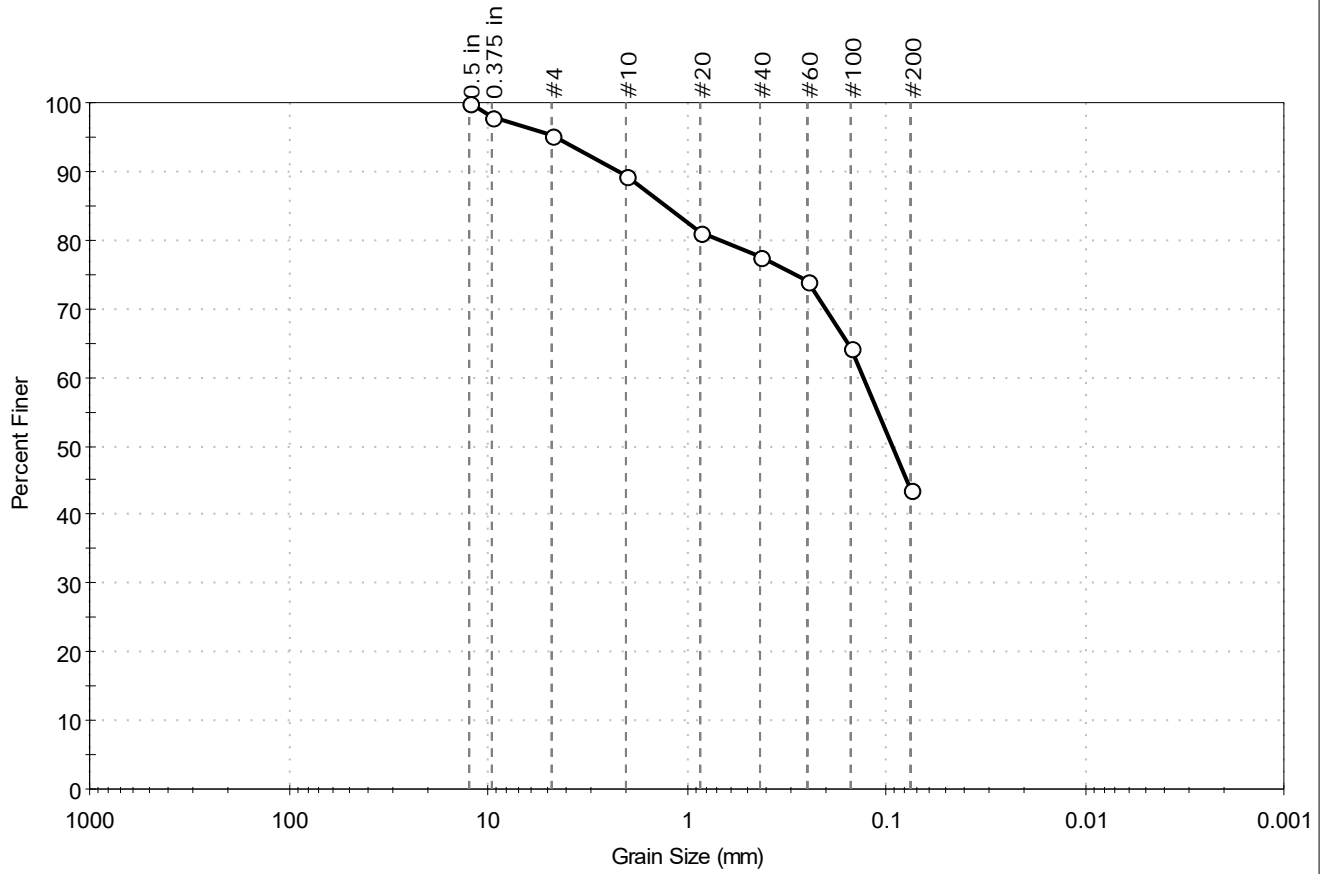
<u>Classification</u>	
<u>ASTM</u>	N/A
<u>AASHTO</u>	Stone Fragments, Gravel and Sand (A-1-b (0))

<u>Sample/Test Description</u>
Sand/Gravel Particle Shape : ANGULAR
Sand/Gravel Hardness : HARD



Client: Pare Corporation	Project: NBC Phase III CSO CER	Location: Pawtucket, RI	Project No: GTX-308335
Boring ID: B17-39	Sample Type: jar	Tested By: ckg	Checked By: bfs
Sample ID: S-6	Test Date: 08/28/19	Test Id: 519880	
Depth: 10-12			
Test Comment: ---			
Visual Description: Moist, brown silty sand			
Sample Comment: ---			

Particle Size Analysis - ASTM D422



% Cobble	% Gravel	% Sand	% Silt & Clay Size
—	4.9	51.5	43.6

Sieve Name	Sieve Size, mm	Percent Finer	Spec. Percent	Complies
0.5 in	12.50	100		
0.375 in	9.50	98		
#4	4.75	95		
#10	2.00	89		
#20	0.85	81		
#40	0.42	77		
#60	0.25	74		
#100	0.15	64		
#200	0.075	44		

<u>Coefficients</u>	
D ₈₅ = 1.2663 mm	D ₃₀ = N/A
D ₆₀ = 0.1299 mm	D ₁₅ = N/A
D ₅₀ = 0.0928 mm	D ₁₀ = N/A
C _u = N/A	C _c = N/A

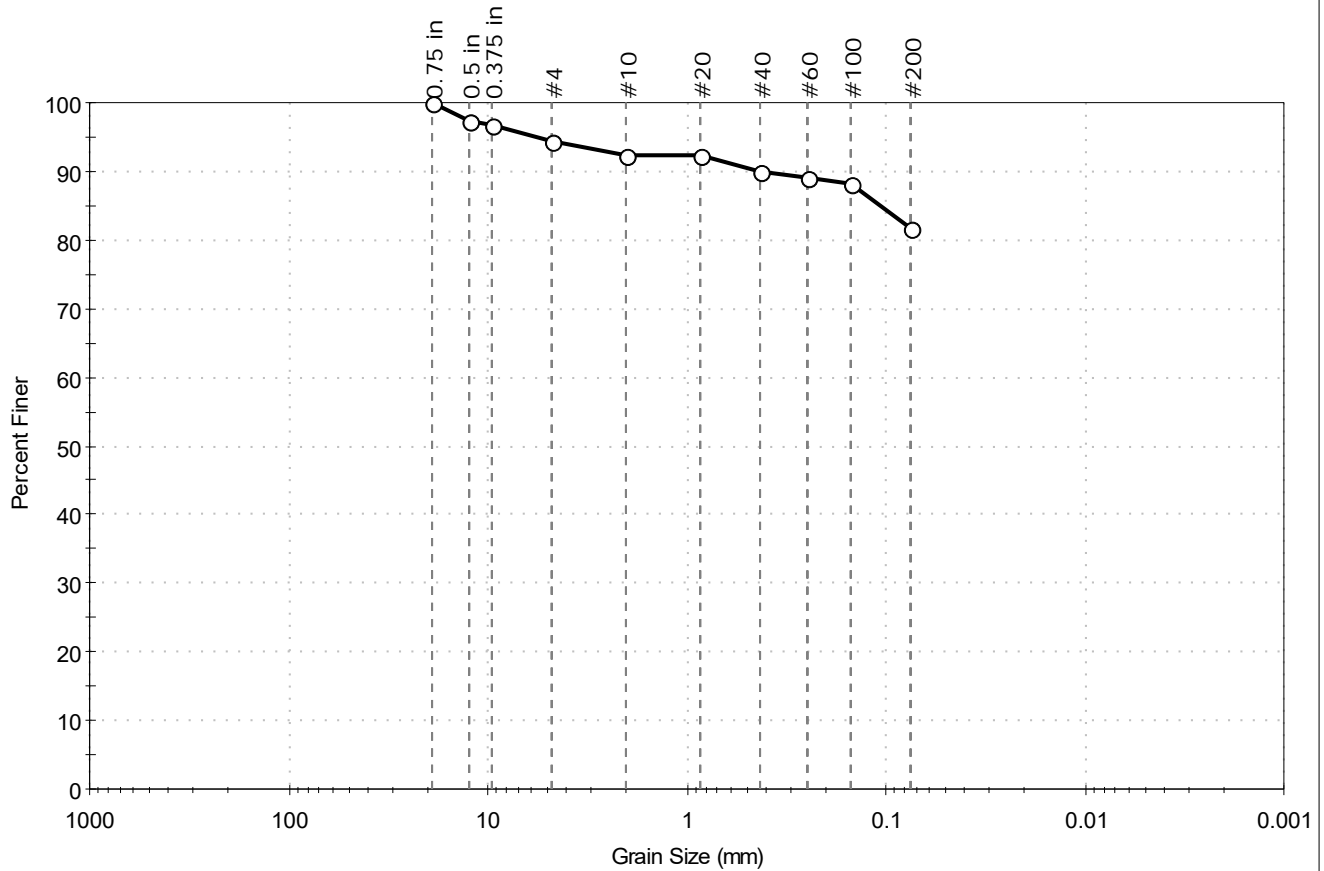
<u>Classification</u>	
ASTM	N/A
AASHTO	Silty Soils (A-4 (0))

<u>Sample/Test Description</u>
Sand/Gravel Particle Shape : ANGULAR
Sand/Gravel Hardness : HARD



Client: Pare Corporation	Project No: GTX-308335
Project: NBC Phase III CSO CER	
Location: Pawtucket, RI	
Boring ID: B17-39	Sample Type: jar
Sample ID: S-8 (3 jars)	Test Date: 08/28/19
Depth: 14-16	Test Id: 519881
Test Comment: ---	Tested By: ckg
Visual Description: Moist, dark yellowish brown clay with sand	Checked By: bfs
Sample Comment: Removed one unrepresentative 1" rock weighting 57.57 g	

Particle Size Analysis - ASTM D422



% Cobble	% Gravel	% Sand	% Silt & Clay Size
—	5.6	12.7	81.7

Sieve Name	Sieve Size, mm	Percent Finer	Spec. Percent	Complies
0.75 in	19.00	100		
0.5 in	12.50	97		
0.375 in	9.50	97		
#4	4.75	94		
#10	2.00	92		
#20	0.85	92		
#40	0.42	90		
#60	0.25	89		
#100	0.15	88		
#200	0.075	82		

Coefficients

D ₈₅ = 0.1058 mm	D ₃₀ = N/A
D ₆₀ = N/A	D ₁₅ = N/A
D ₅₀ = N/A	D ₁₀ = N/A
C _u = N/A	C _c = N/A

Classification

ASTM	Lean CLAY with Sand (CL)
AASHTO	Silty Soils (A-4 (5))

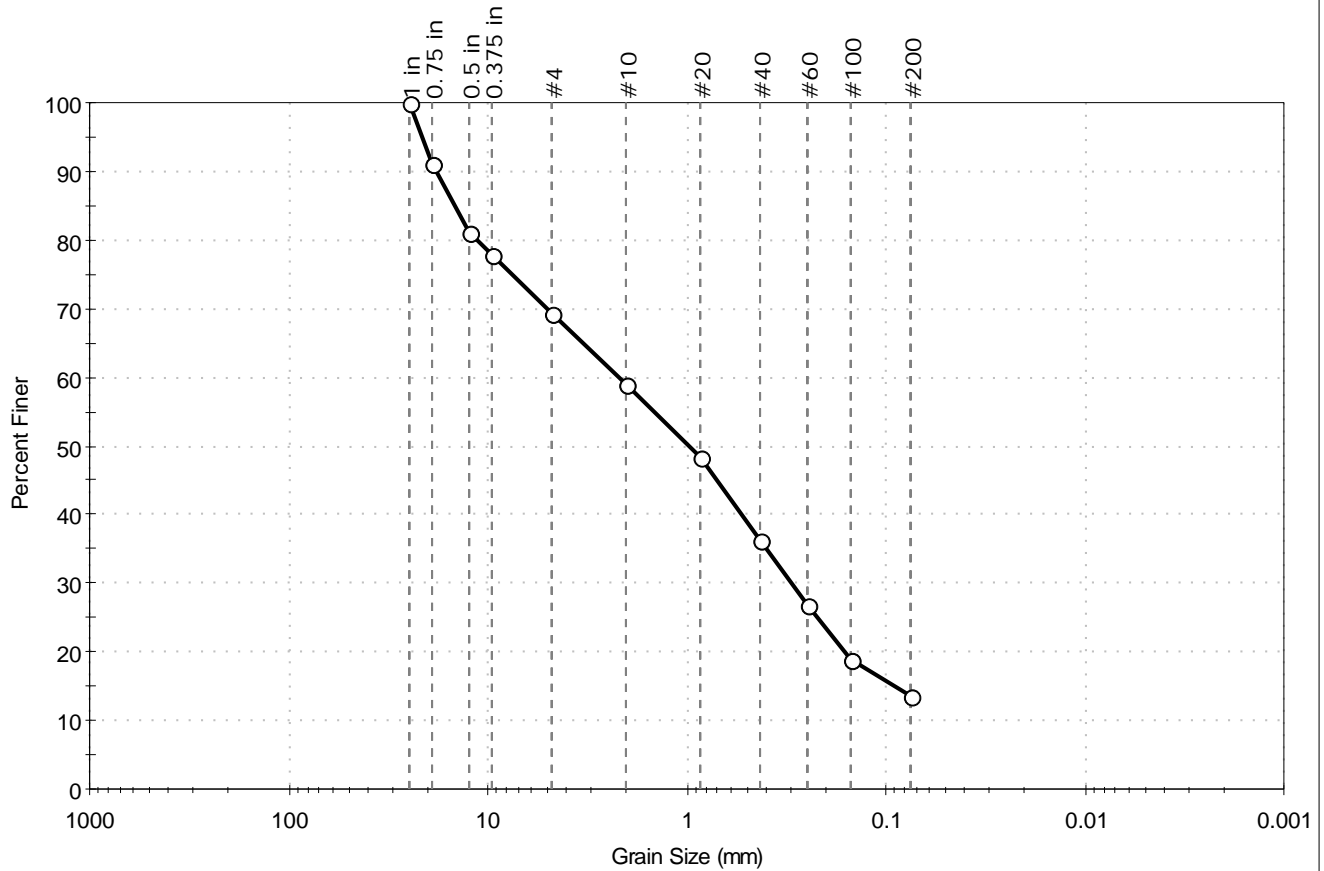
Sample/Test Description

Sand/Gravel Particle Shape : ANGULAR
 Sand/Gravel Hardness : HARD



Client:	Pare Corporation		
Project:	NBC Phase III -Sewer Overflow		
Location:	Pawtucket, RI	Project No:	GTX-307508
Boring ID:	B17-40	Sample Type:	jar
Sample ID:	S-1	Test Date:	05/29/18
Depth :	0.5-2.5	Checked By:	emm
		Test Id:	456240
Test Comment:	---		
Visual Description:	Moist, dark brown silty sand with gravel		
Sample Comment:	---		

Particle Size Analysis - ASTM D422



% Cobble	% Gravel	% Sand	% Silt & Clay Size
--	30.7	55.8	13.5

Sieve Name	Sieve Size, mm	Percent Finer	Spec. Percent	Complies
1 in	25.00	100		
0.75 in	19.00	91		
0.5 in	12.50	81		
0.375 in	9.50	78		
# 4	4.75	69		
# 10	2.00	59		
# 20	0.85	48		
# 40	0.42	36		
# 60	0.25	27		
# 100	0.15	19		
# 200	0.075	13		

<u>Coefficients</u>	
D ₈₅ = 14.6318 mm	D ₃₀ = 0.2979 mm
D ₆₀ = 2.1787 mm	D ₁₅ = 0.0914 mm
D ₅₀ = 0.9768 mm	D ₁₀ = N/A
C _u = N/A	C _c = N/A

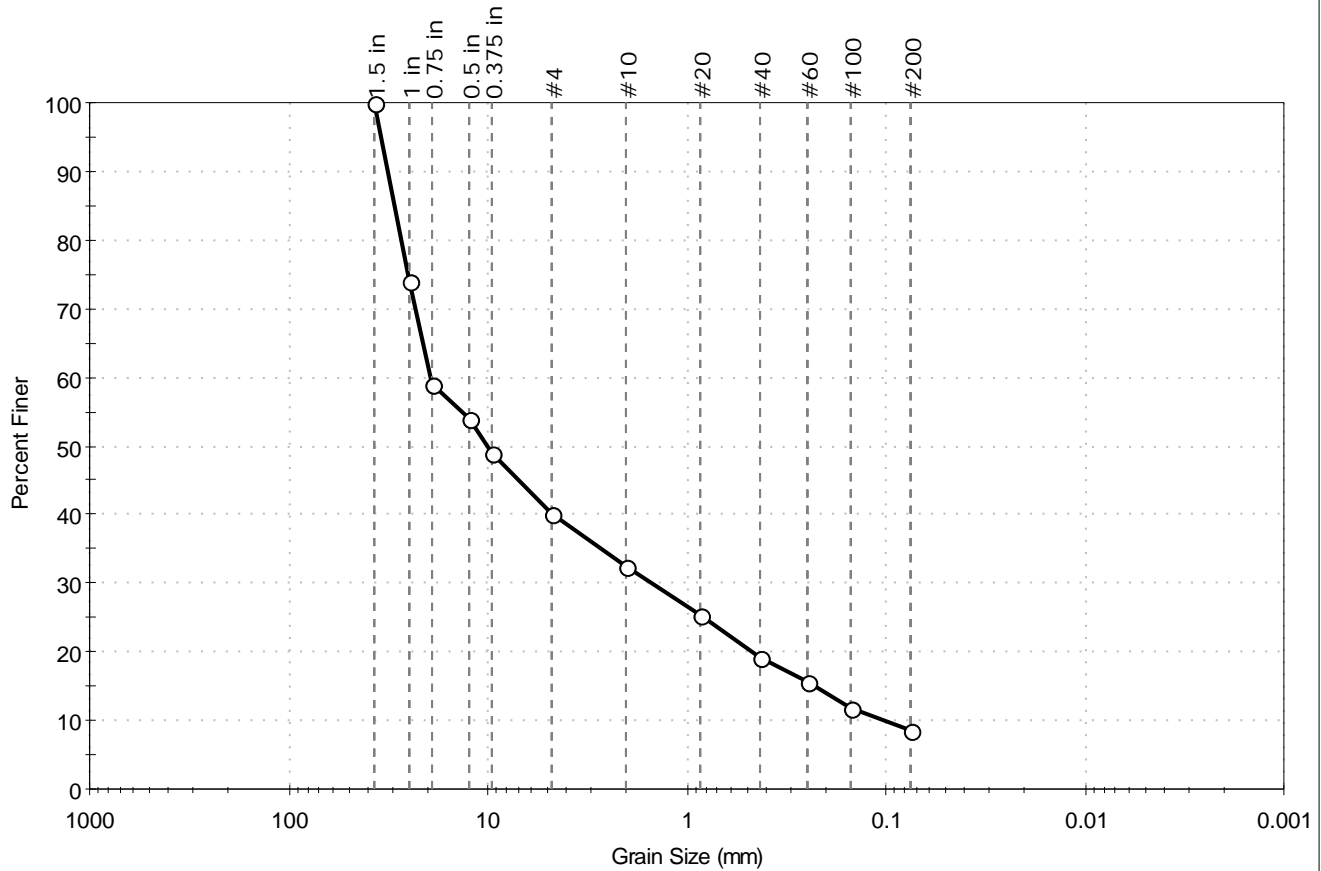
<u>Classification</u>	
<u>ASTM</u>	N/A
<u>AASHTO</u>	Stone Fragments, Gravel and Sand (A-1-b (0))

<u>Sample/Test Description</u>
Sand/Gravel Particle Shape : ANGULAR
Sand/Gravel Hardness : HARD



Client: Pare Corporation	Project No: GTX-307508	
Project: NBC Phase III -Sewer Overflow		
Location: Pawtucket, RI	Sample Type: jar	Tested By: jbr
Boring ID: B17-40	Test Date: 05/29/18	Checked By: emm
Sample ID: S-4	Test Id: 456241	
Depth : 6-8		
Test Comment: ---		
Visual Description: Moist, dark gray gravel with silt and sand		
Sample Comment: ---		

Particle Size Analysis - ASTM D422



% Cobble	% Gravel	% Sand	% Silt & Clay Size
--	59.7	31.8	8.5

Sieve Name	Sieve Size, mm	Percent Finer	Spec. Percent	Complies
1.5 in	37.50	100		
1 in	25.00	74		
0.75 in	19.00	59		
0.5 in	12.50	54		
0.375 in	9.50	49		
#4	4.75	40		
#10	2.00	33		
#20	0.85	25		
#40	0.42	19		
#60	0.25	15		
#100	0.15	12		
#200	0.075	8.5		

<u>Coefficients</u>	
D ₈₅ = 29.6316 mm	D ₃₀ = 1.4707 mm
D ₆₀ = 19.3202 mm	D ₁₅ = 0.2331 mm
D ₅₀ = 10.0961 mm	D ₁₀ = 0.1026 mm
C _u = 188.306	C _c = 1.091

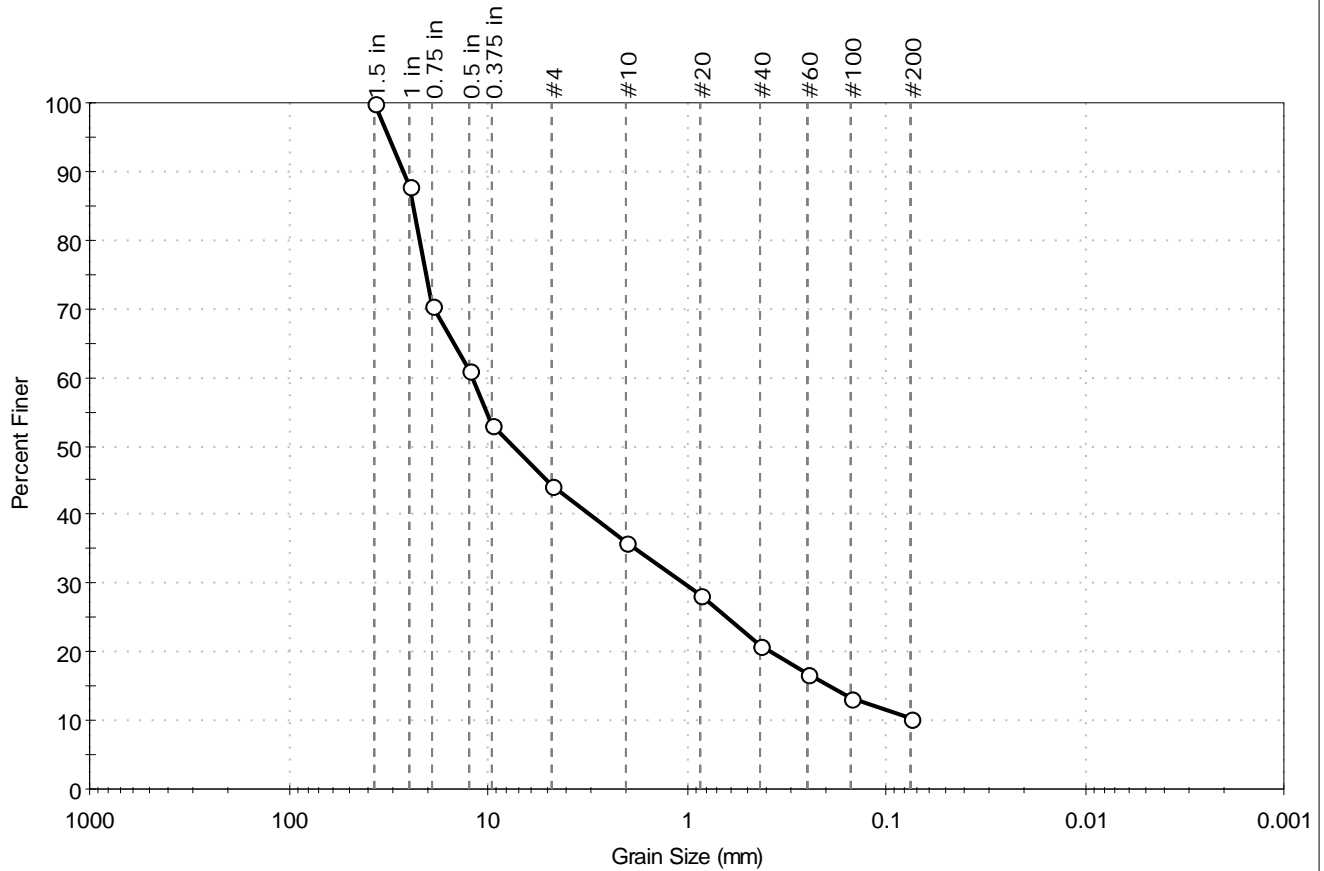
<u>Classification</u>	
ASTM	N/A
AASHTO	Stone Fragments, Gravel and Sand (A-1-a (1))

<u>Sample/Test Description</u>
Sand/Gravel Particle Shape : ANGULAR
Sand/Gravel Hardness : HARD



Client:	Pare Corporation		
Project:	NBC Phase III -Sewer Overflow		
Location:	Pawtucket, RI	Project No:	GTX-307508
Boring ID:	B17-40	Sample Type:	jar
Sample ID:	S-5	Test Date:	06/14/18
Depth :	8-10	Checked By:	emm
		Test Id:	457943
Test Comment:	---		
Visual Description:	Moist, gray gravel with silt and sand		
Sample Comment:	---		

Particle Size Analysis - ASTM D422



% Cobble	% Gravel	% Sand	% Silt & Clay Size
--	55.8	34.0	10.2

Sieve Name	Sieve Size, mm	Percent Finer	Spec. Percent	Complies
1.5 in	37.50	100		
1 in	25.00	88		
0.75 in	19.00	71		
0.5 in	12.50	61		
0.375 in	9.50	53		
#4	4.75	44		
#10	2.00	36		
#20	0.85	28		
#40	0.42	21		
#60	0.25	17		
#100	0.15	13		
#200	0.075	10		

<u>Coefficients</u>	
D ₈₅ = 23.9120 mm	D ₃₀ = 1.0329 mm
D ₆₀ = 12.0447 mm	D ₁₅ = 0.1898 mm
D ₅₀ = 7.4379 mm	D ₁₀ = N/A
C _u = N/A	C _c = N/A

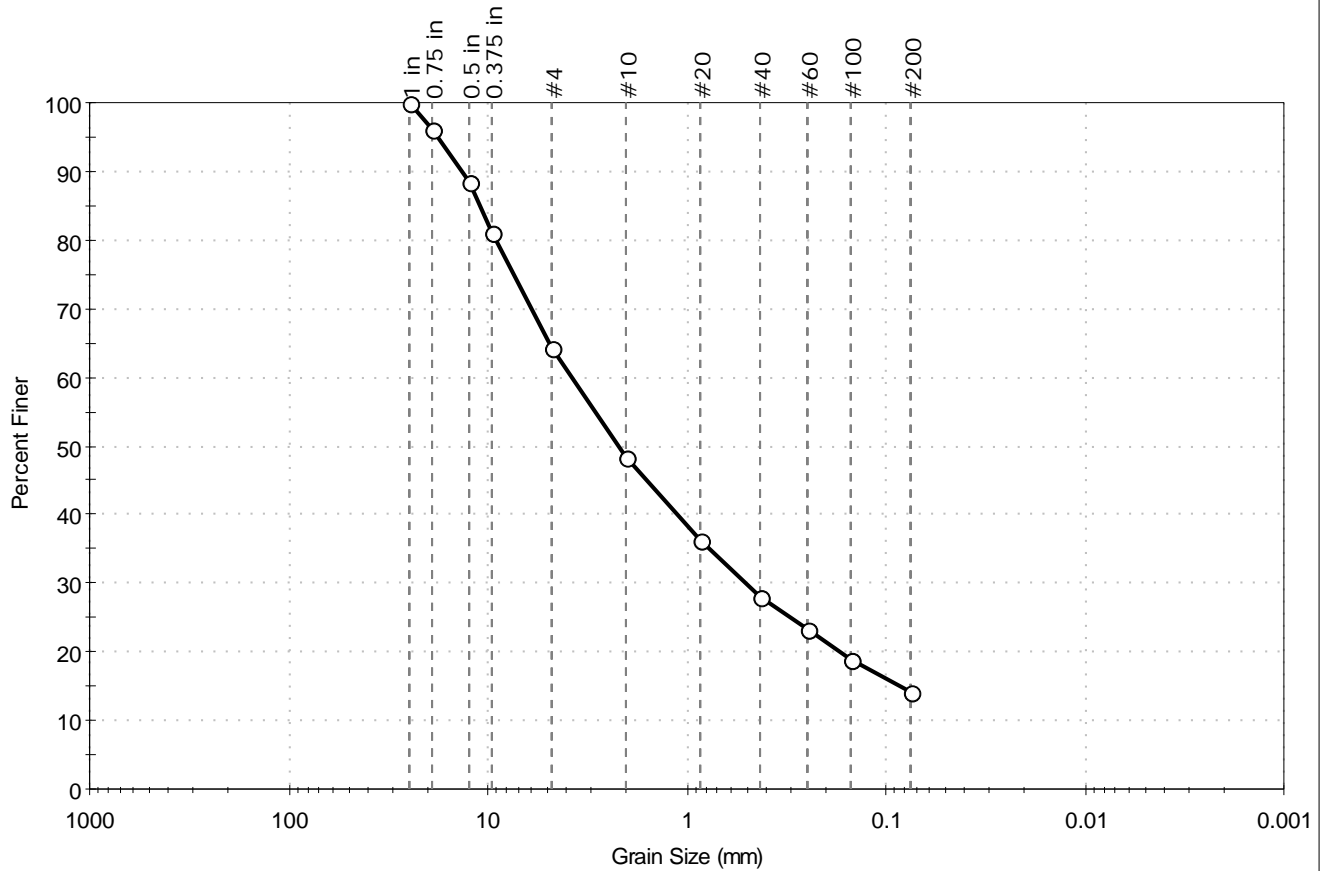
<u>Classification</u>	
ASTM	N/A
AASHTO	Stone Fragments, Gravel and Sand (A-1-a (0))

<u>Sample/Test Description</u>
Sand/Gravel Particle Shape : ANGULAR
Sand/Gravel Hardness : HARD



Client:	Pare Corporation		
Project:	NBC Phase III -Sewer Overflow		
Location:	Pawtucket, RI	Project No:	GTX-307508
Boring ID:	B17-40	Sample Type:	jar
Sample ID:	S-7	Test Date:	05/29/18
Depth :	12-14	Checked By:	emm
		Test Id:	456242
Test Comment:	---		
Visual Description:	Moist, dark brownish gray silty sand with gravel		
Sample Comment:	---		

Particle Size Analysis - ASTM D422



% Cobble	% Gravel	% Sand	% Silt & Clay Size
--	35.8	50.1	14.1

Sieve Name	Sieve Size, mm	Percent Finer	Spec. Percent	Complies
1 in	25.00	100		
0.75 in	19.00	96		
0.5 in	12.50	89		
0.375 in	9.50	81		
#4	4.75	64		
#10	2.00	48		
#20	0.85	36		
#40	0.42	28		
#60	0.25	23		
#100	0.15	19		
#200	0.075	14		

<u>Coefficients</u>	
D ₈₅ = 10.9462 mm	D ₃₀ = 0.4969 mm
D ₆₀ = 3.7774 mm	D ₁₅ = 0.0855 mm
D ₅₀ = 2.1870 mm	D ₁₀ = N/A
C _u = N/A	C _c = N/A

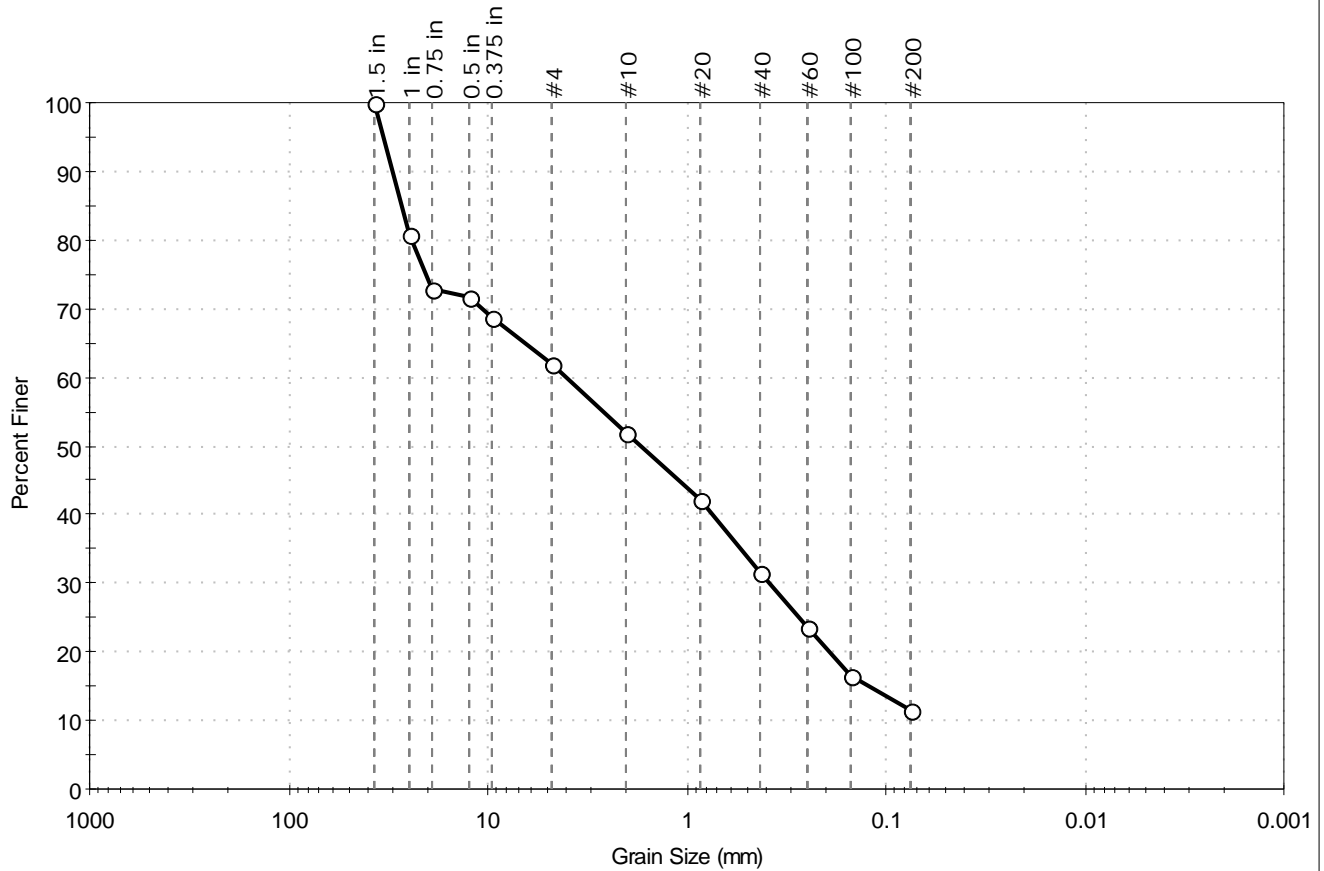
<u>Classification</u>	
<u>ASTM</u>	N/A
<u>AASHTO</u>	Stone Fragments, Gravel and Sand (A-1-a (0))

<u>Sample/Test Description</u>	
Sand/Gravel Particle Shape :	ANGULAR
Sand/Gravel Hardness :	HARD



Client: Pare Corporation	Project No: GTX-307508	
Project: NBC Phase III -Sewer Overflow		
Location: Pawtucket, RI	Sample Type: jar	Tested By: jbr
Boring ID: B17-41	Test Date: 05/29/18	Checked By: emm
Sample ID: S-1A	Test Id: 456243	
Depth : 0.75-2.75		
Test Comment: ---		
Visual Description: Moist, dark grayish brown sand with silt and gravel		
Sample Comment: ---		

Particle Size Analysis - ASTM D422



% Cobble	% Gravel	% Sand	% Silt & Clay Size
--	38.2	50.2	11.6

Sieve Name	Sieve Size, mm	Percent Finer	Spec. Percent	Complies
1.5 in	37.50	100		
1 in	25.00	81		
0.75 in	19.00	73		
0.5 in	12.50	72		
0.375 in	9.50	69		
#4	4.75	62		
#10	2.00	52		
#20	0.85	42		
#40	0.42	32		
#60	0.25	24		
#100	0.15	17		
#200	0.075	12		

<u>Coefficients</u>	
D ₈₅ = 27.3599 mm	D ₃₀ = 0.3803 mm
D ₆₀ = 4.0503 mm	D ₁₅ = 0.1202 mm
D ₅₀ = 1.6817 mm	D ₁₀ = N/A
C _u = N/A	C _c = N/A

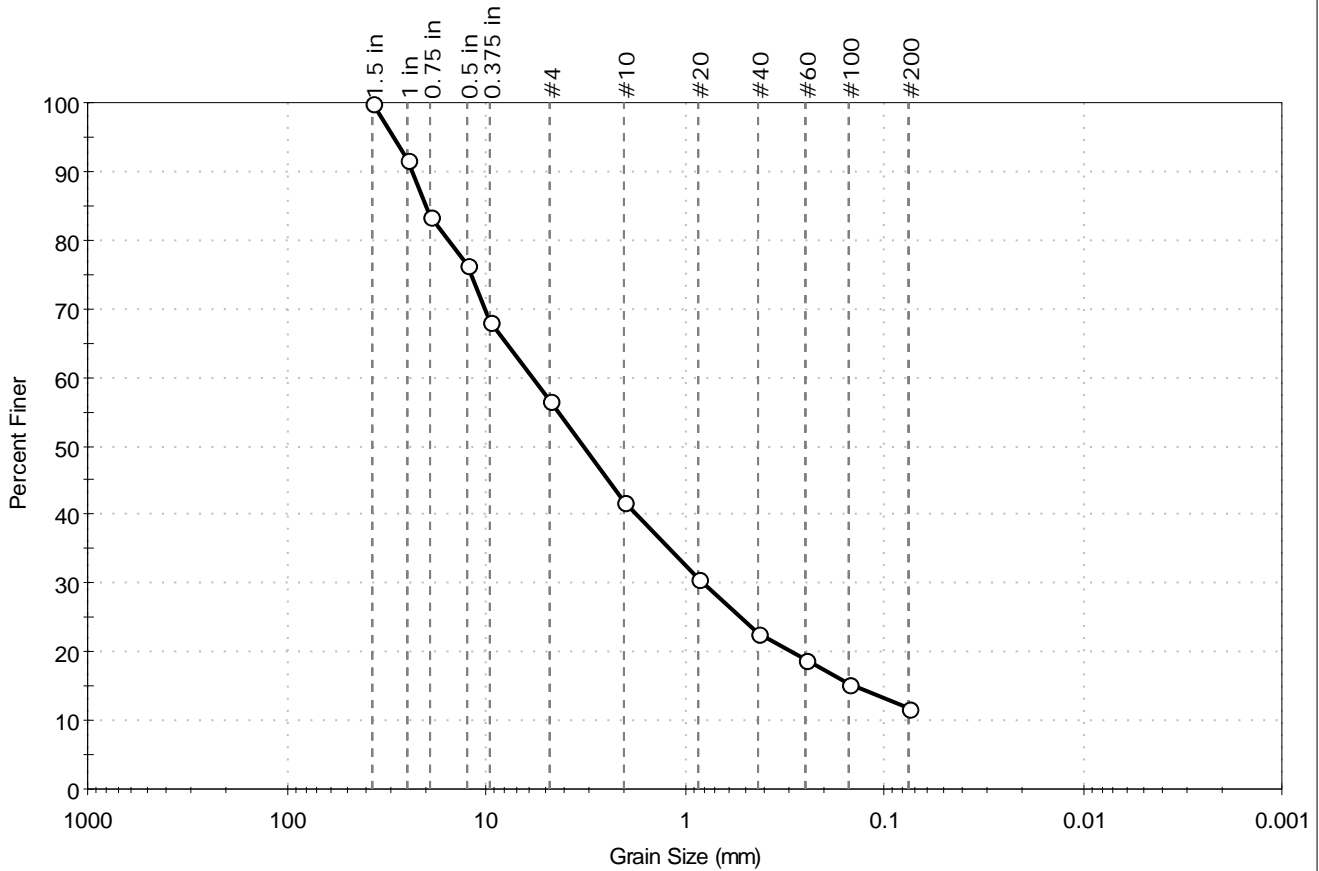
<u>Classification</u>	
ASTM	N/A
AASHTO	Stone Fragments, Gravel and Sand (A-1-b (0))

<u>Sample/Test Description</u>
Sand/Gravel Particle Shape : ANGULAR
Sand/Gravel Hardness : HARD



Client:	Pare Corporation		
Project:	NBC Phase III -Sewer Overflow		
Location:	Pawtucket, RI	Project No:	GTX-307508
Boring ID:	B17-41	Sample Type:	jar
Sample ID:	S-5	Test Date:	05/29/18
Depth :	8-10	Checked By:	emm
		Test Id:	456244
Test Comment:	---		
Visual Description:	Moist, dark brown sand with silt and gravel		
Sample Comment:	---		

Particle Size Analysis - ASTM D422



% Cobble	% Gravel	% Sand	% Silt & Clay Size
---	43.2	45.0	11.8

Sieve Name	Sieve Size, mm	Percent Finer	Spec. Percent	Complies
1.5 in	37.50	100		
1 in	25.00	92		
0.75 in	19.00	84		
0.5 in	12.50	77		
0.375 in	9.50	68		
#4	4.75	57		
#10	2.00	42		
#20	0.85	31		
#40	0.42	23		
#60	0.25	19		
#100	0.15	15		
#200	0.075	12		

<u>Coefficients</u>	
D ₈₅ = 19.9511 mm	D ₃₀ = 0.8089 mm
D ₆₀ = 5.8038 mm	D ₁₅ = 0.1408 mm
D ₅₀ = 3.2100 mm	D ₁₀ = N/A
C _u = N/A	C _c = N/A

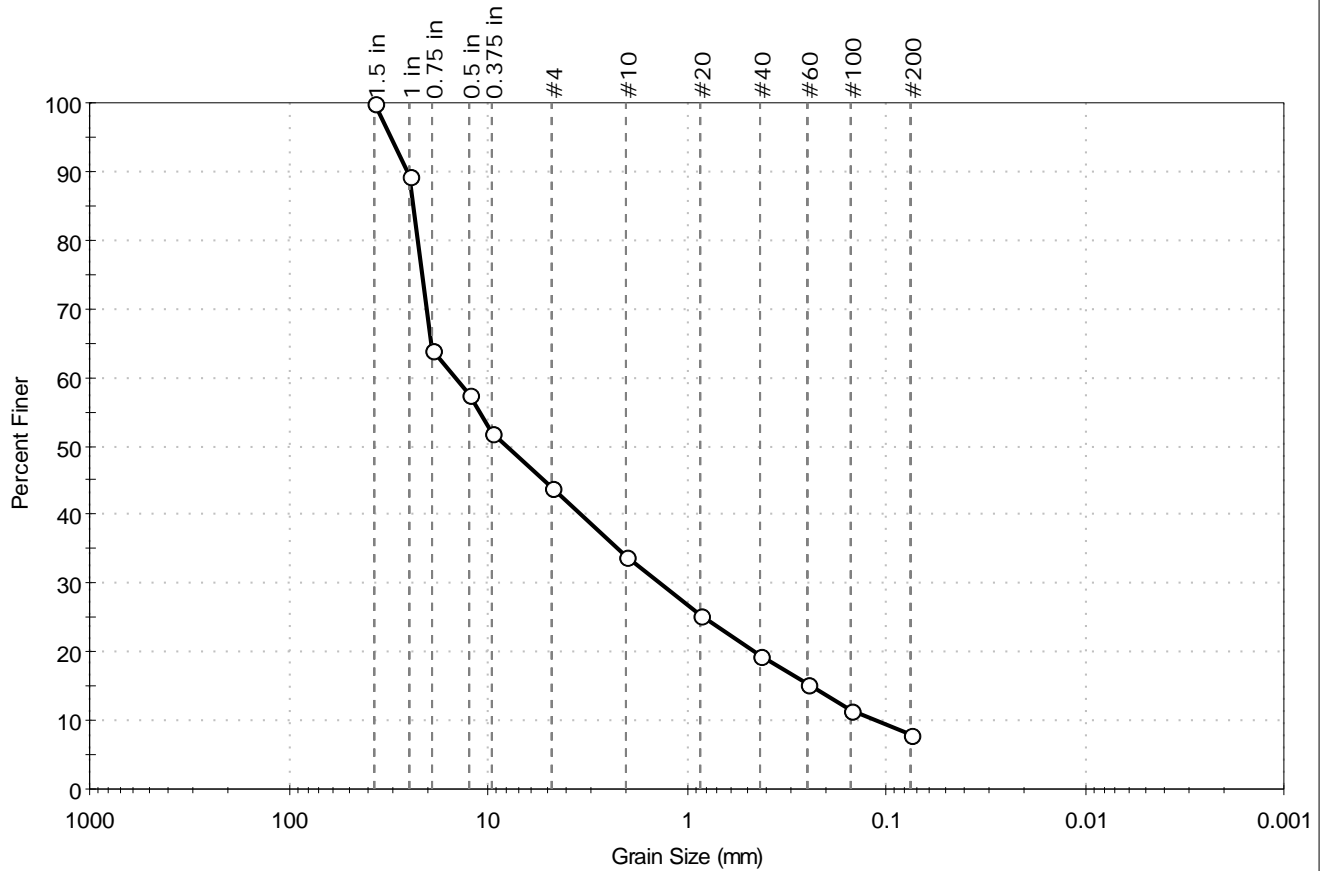
<u>Classification</u>	
<u>ASTM</u>	N/A
<u>AASHTO</u>	Stone Fragments, Gravel and Sand (A-1-a (0))

<u>Sample/Test Description</u>
Sand/Gravel Particle Shape : ANGULAR
Sand/Gravel Hardness : HARD



Client:	Pare Corporation		
Project:	NBC Phase III -Sewer Overflow		
Location:	Pawtucket, RI	Project No:	GTX-307508
Boring ID:	B17-41	Sample Type:	jar
Sample ID:	S-7	Test Date:	06/14/18
Depth :	12-14	Checked By:	emm
		Test Id:	457944
Test Comment:	---		
Visual Description:	Moist, redish dark gray gravel with silt and sand		
Sample Comment:	---		

Particle Size Analysis - ASTM D422



% Cobble	% Gravel	% Sand	% Silt & Clay Size
--	56.2	35.8	8.0

Sieve Name	Sieve Size, mm	Percent Finer	Spec. Percent	Complies
1.5 in	37.50	100		
1 in	25.00	89		
0.75 in	19.00	64		
0.5 in	12.50	58		
0.375 in	9.50	52		
#4	4.75	44		
#10	2.00	34		
#20	0.85	25		
#40	0.42	19		
#60	0.25	15		
#100	0.15	12		
#200	0.075	8.0		

<u>Coefficients</u>	
D ₈₅ = 23.8175 mm	D ₃₀ = 1.3494 mm
D ₆₀ = 14.6163 mm	D ₁₅ = 0.2358 mm
D ₅₀ = 8.0521 mm	D ₁₀ = 0.1103 mm
C _u = 132.514	C _c = 1.129

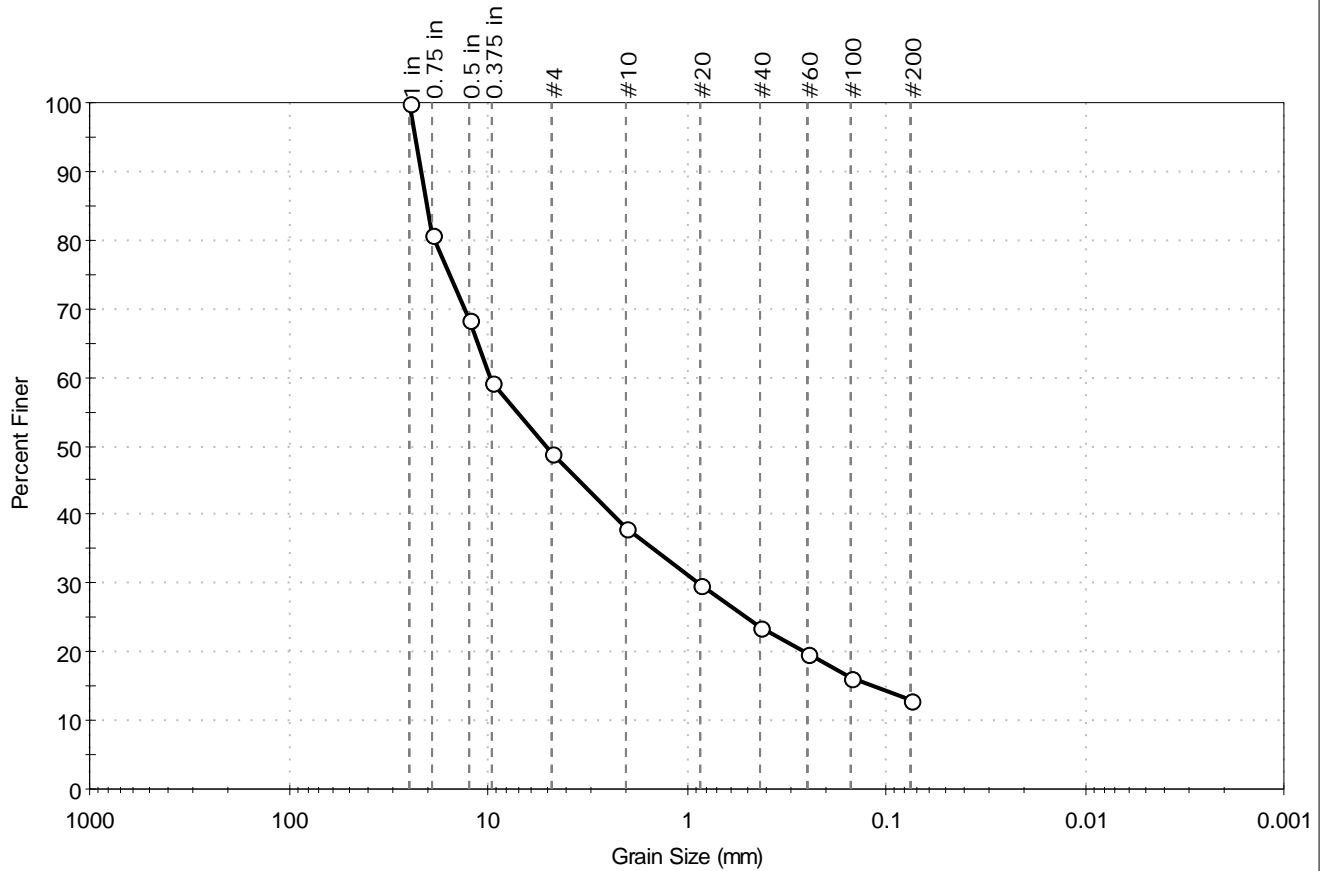
<u>Classification</u>	
<u>ASTM</u>	N/A
<u>AASHTO</u>	Stone Fragments, Gravel and Sand (A-1-a (1))

<u>Sample/Test Description</u>	
Sand/Gravel Particle Shape :	ANGULAR
Sand/Gravel Hardness :	HARD



Client:	Pare Corporation		
Project:	NBC Phase III -Sewer Overflow		
Location:	Pawtucket, RI	Project No:	GTX-307508
Boring ID:	B17-41	Sample Type:	jar
Sample ID:	S-9B	Test Date:	05/29/18
Depth :	16-18	Checked By:	emm
		Test Id:	456245
Test Comment:	---		
Visual Description:	Moist, light olive gray silty gravel with sand		
Sample Comment:	---		

Particle Size Analysis - ASTM D422



% Cobble	% Gravel	% Sand	% Silt & Clay Size
--	51.1	36.0	12.9

Sieve Name	Sieve Size, mm	Percent Finer	Spec. Percent	Complies
1 in	25.00	100		
0.75 in	19.00	81		
0.5 in	12.50	68		
0.375 in	9.50	59		
#4	4.75	49		
#10	2.00	38		
#20	0.85	30		
#40	0.42	24		
#60	0.25	20		
#100	0.15	16		
#200	0.075	13		

<u>Coefficients</u>	
D ₈₅ = 20.1677 mm	D ₃₀ = 0.8700 mm
D ₆₀ = 9.6751 mm	D ₁₅ = 0.1153 mm
D ₅₀ = 5.1114 mm	D ₁₀ = N/A
C _u = N/A	C _c = N/A

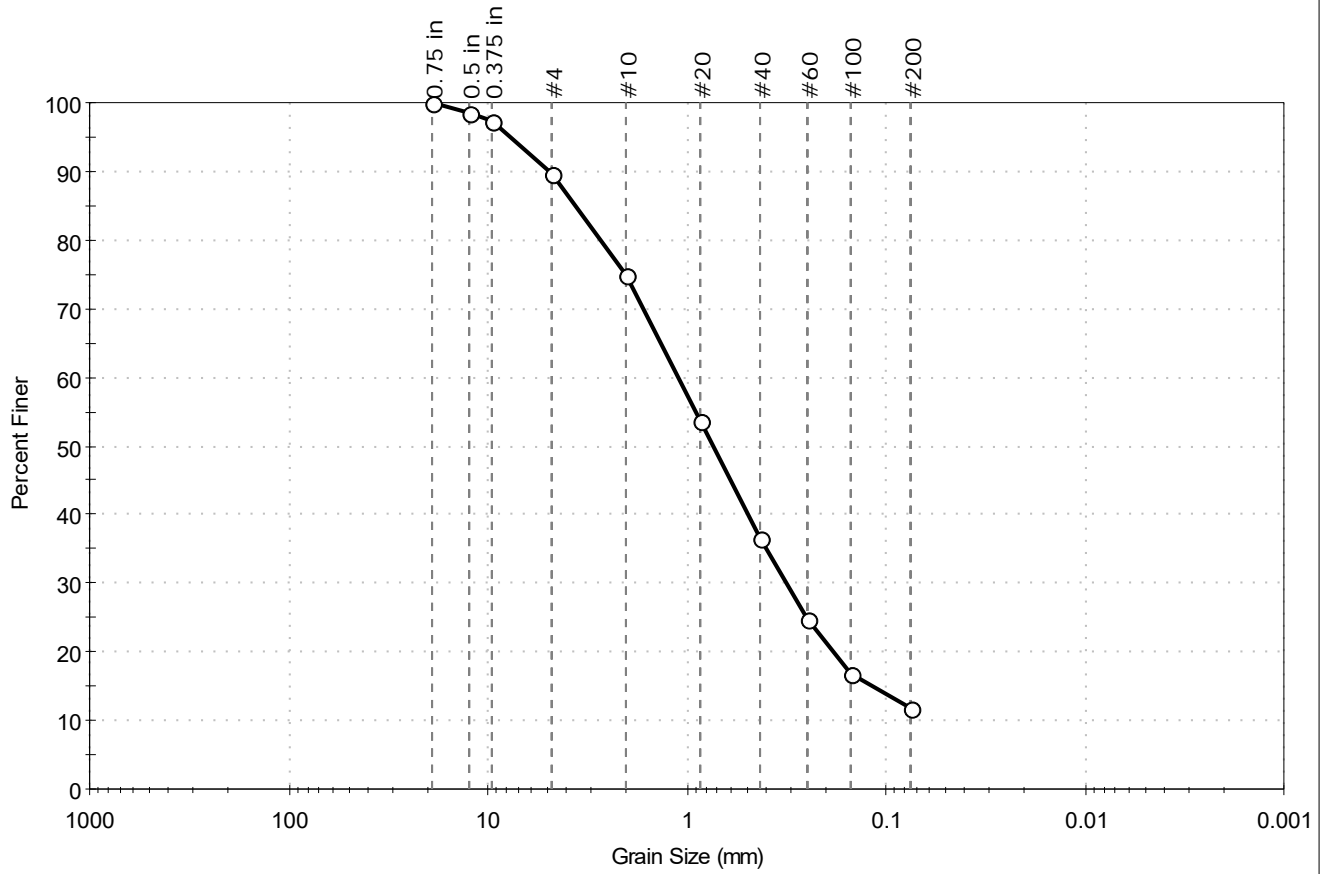
<u>Classification</u>	
<u>ASTM</u>	N/A
<u>AASHTO</u>	Stone Fragments, Gravel and Sand (A-1-a (0))

<u>Sample/Test Description</u>
Sand/Gravel Particle Shape : ANGULAR
Sand/Gravel Hardness : HARD



Client: Pare Corporation	Project No: GTX-308335
Project: NBC Phase III CSO CER	
Location: Pawtucket, RI	
Boring ID: B17-45	Sample Type: jar
Sample ID: S-2	Test Date: 05/31/19
Depth: 2-4	Test Id: 505998
Test Comment: ---	Tested By: ckg
Visual Description: Moist, grayish brown sand with silt	Checked By: bfs
Sample Comment: ---	

Particle Size Analysis - ASTM D422



% Cobble	% Gravel	% Sand	% Silt & Clay Size
—	10.3	78.0	11.7

Sieve Name	Sieve Size, mm	Percent Finer	Spec. Percent	Complies
0.75 in	19.00	100		
0.5 in	12.50	99		
0.375 in	9.50	97		
#4	4.75	90		
#10	2.00	75		
#20	0.85	54		
#40	0.42	36		
#60	0.25	25		
#100	0.15	17		
#200	0.075	12		

<u>Coefficients</u>	
D ₈₅ = 3.5991 mm	D ₃₀ = 0.3170 mm
D ₆₀ = 1.0926 mm	D ₁₅ = 0.1165 mm
D ₅₀ = 0.7310 mm	D ₁₀ = N/A
C _u = N/A	C _c = N/A

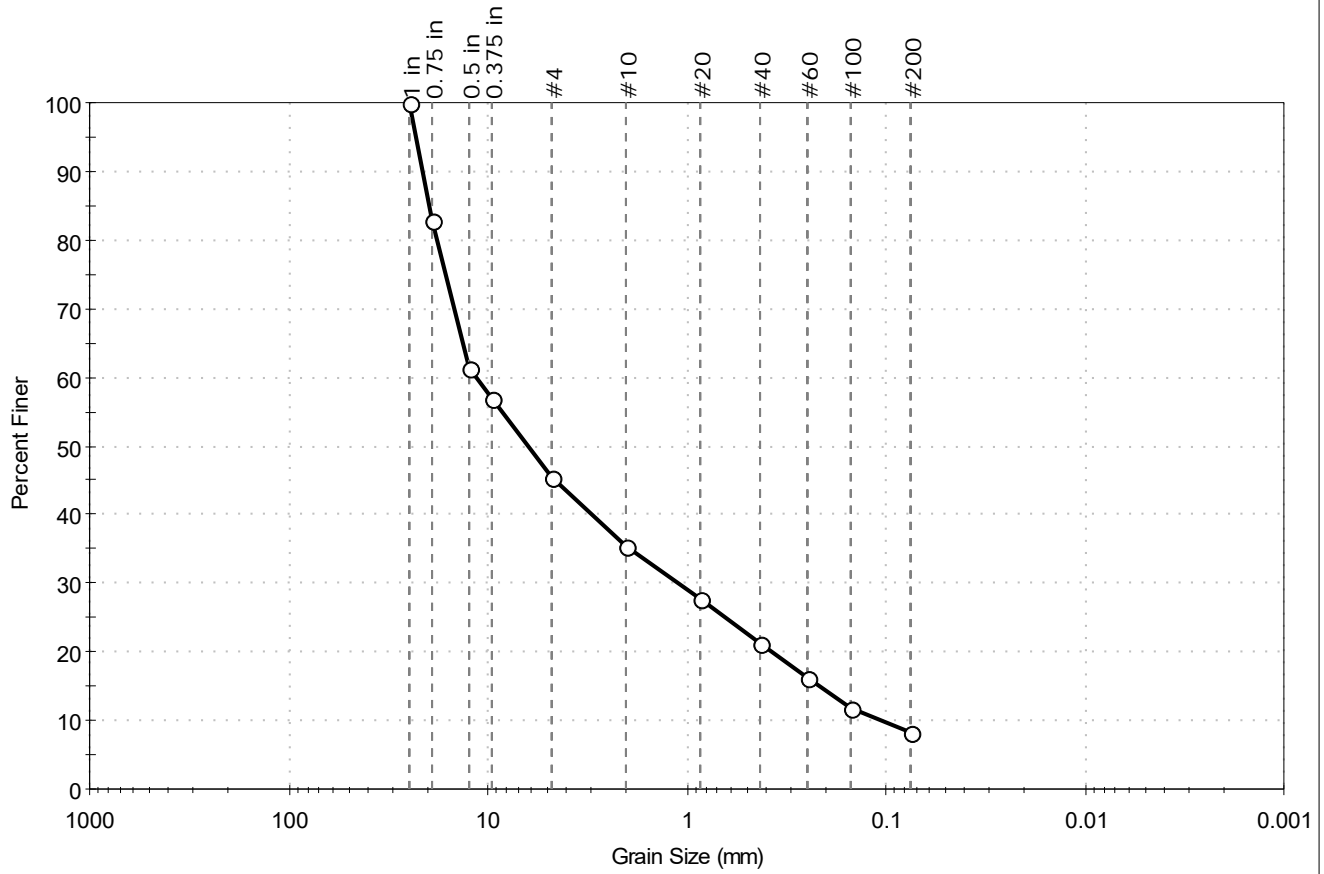
<u>Classification</u>	
ASTM	N/A
AASHTO	Stone Fragments, Gravel and Sand (A-1-b (0))

Sample/Test Description
 Sand/Gravel Particle Shape : ANGULAR
 Sand/Gravel Hardness : HARD



Client: Pare Corporation	Project No: GTX-308335	
Project: NBC Phase III CSO CER		
Location: Pawtucket, RI	Sample Type: jar	Tested By: ckg
Boring ID: B17-45	Test Date: 05/31/19	Checked By: bfs
Sample ID: S-7	Test Id: 505999	
Depth: 12-14		
Test Comment: ---		
Visual Description: Moist, dark yellowish brown gravel with silt and sand		
Sample Comment: ---		

Particle Size Analysis - ASTM D422



% Cobble	% Gravel	% Sand	% Silt & Clay Size
—	54.7	36.9	8.4

Sieve Name	Sieve Size, mm	Percent Finer	Spec. Percent	Complies
1 in	25.00	100		
0.75 in	19.00	83		
0.5 in	12.50	61		
0.375 in	9.50	57		
# 4	4.75	45		
# 10	2.00	35		
# 20	0.85	28		
# 40	0.42	21		
# 60	0.25	16		
# 100	0.15	12		
# 200	0.075	8.4		

<u>Coefficients</u>	
D ₈₅ = 19.6743 mm	D ₃₀ = 1.1015 mm
D ₆₀ = 11.5270 mm	D ₁₅ = 0.2196 mm
D ₅₀ = 6.2553 mm	D ₁₀ = 0.1052 mm
C _u = 109.572	C _c = 1.001

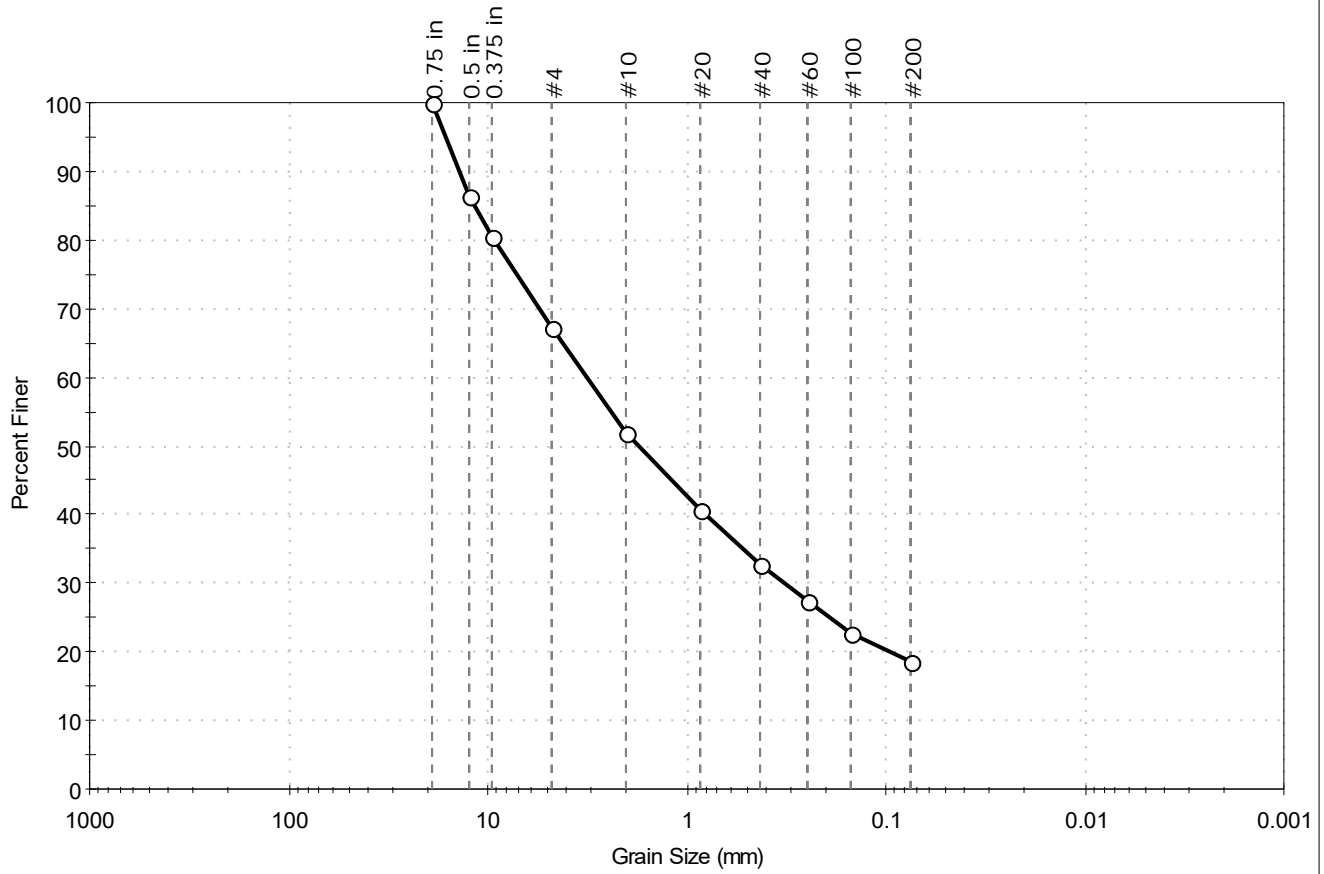
<u>Classification</u>	
<u>ASTM</u>	N/A
<u>AASHTO</u>	Stone Fragments, Gravel and Sand (A-1-a (1))

<u>Sample/Test Description</u>
Sand/Gravel Particle Shape : ANGULAR
Sand/Gravel Hardness : HARD



Client: Pare Corporation	Project No: GTX-308335	
Project: NBC Phase III CSO CER		
Location: Pawtucket, RI	Sample Type: jar	Tested By: ckg
Boring ID: B17-45	Test Date: 05/31/19	Checked By: bfs
Sample ID: S-12 (2 jars)	Test Id: 506000	
Depth: 22-24		
Test Comment: ---		
Visual Description: Moist, yellowish brown silty sand with gravel		
Sample Comment: ---		

Particle Size Analysis - ASTM D422



% Cobble	% Gravel	% Sand	% Silt & Clay Size
—	32.7	48.8	18.5

Sieve Name	Sieve Size, mm	Percent Finer	Spec. Percent	Complies
0.75 in	19.00	100		
0.5 in	12.50	86		
0.375 in	9.50	81		
#4	4.75	67		
#10	2.00	52		
#20	0.85	41		
#40	0.42	33		
#60	0.25	27		
#100	0.15	23		
#200	0.075	18		

<u>Coefficients</u>	
D ₈₅ = 11.6864 mm	D ₃₀ = 0.3230 mm
D ₆₀ = 3.1512 mm	D ₁₅ = N/A
D ₅₀ = 1.7279 mm	D ₁₀ = N/A
C _u = N/A	C _c = N/A

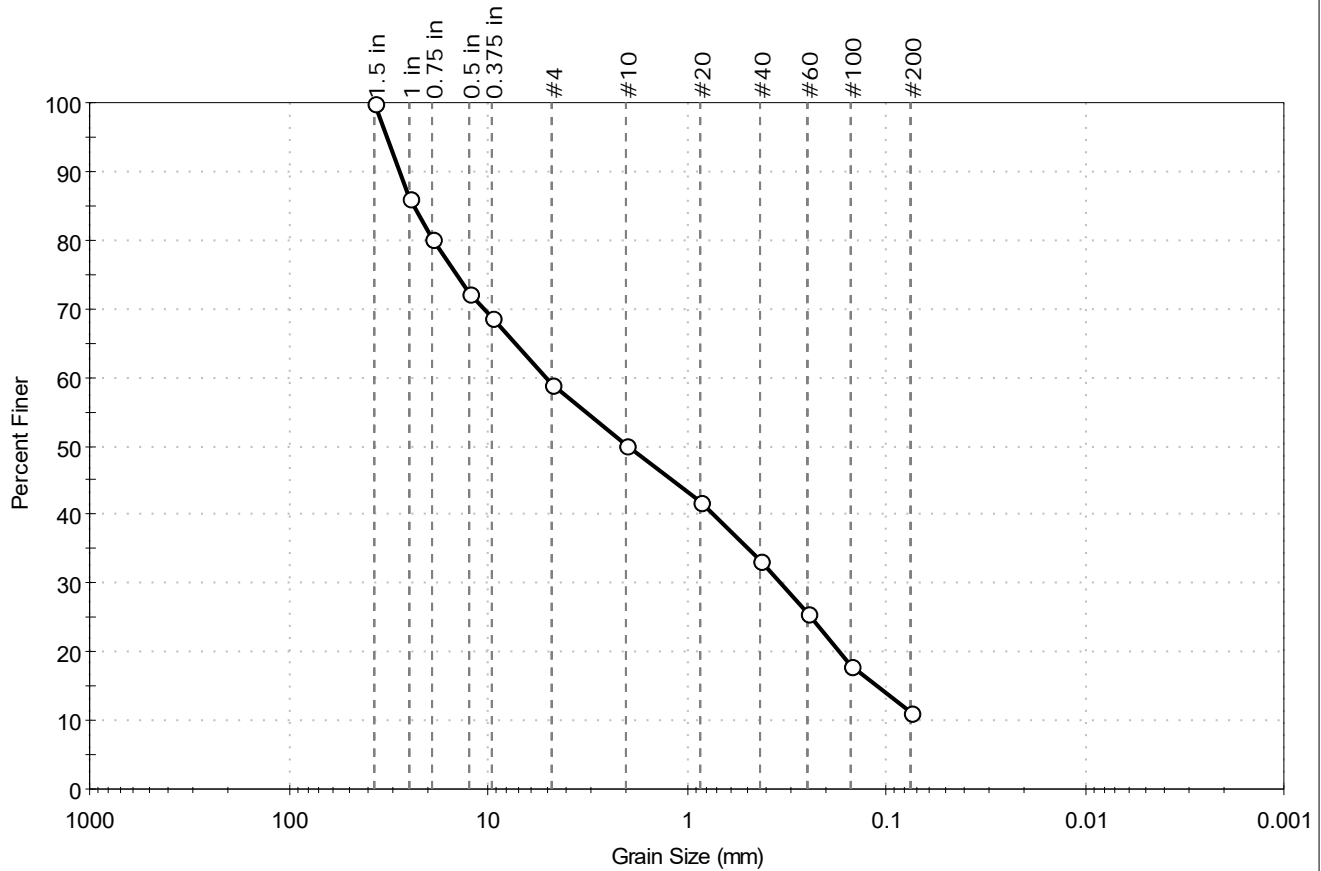
<u>Classification</u>	
<u>ASTM</u>	N/A
<u>AASHTO</u>	Stone Fragments, Gravel and Sand (A-1-b (0))

Sample/Test Description
 Sand/Gravel Particle Shape : ANGULAR
 Sand/Gravel Hardness : HARD



Client: Pare Corporation	Project No: GTX-308335	
Project: NBC Phase III CSO CER		
Location: Pawtucket, RI	Sample Type: jar	Tested By: ckg
Boring ID: B17-46A	Test Date: 05/31/19	Checked By: bfs
Sample ID: S-4	Test Id: 506001	
Depth: 11-13		
Test Comment: ---		
Visual Description: Moist, yellowish brown sand with silt and gravel		
Sample Comment: ---		

Particle Size Analysis - ASTM D422



% Cobble	% Gravel	% Sand	% Silt & Clay Size
—	41.0	47.9	11.1

Sieve Name	Sieve Size, mm	Percent Finer	Spec. Percent	Complies
1.5 in	37.50	100		
1 in	25.00	86		
0.75 in	19.00	80		
0.5 in	12.50	72		
0.375 in	9.50	69		
#4	4.75	59		
#10	2.00	50		
#20	0.85	42		
#40	0.42	33		
#60	0.25	26		
#100	0.15	18		
#200	0.075	11		

<u>Coefficients</u>	
D ₈₅ = 23.7257 mm	D ₃₀ = 0.3383 mm
D ₆₀ = 5.0952 mm	D ₁₅ = 0.1108 mm
D ₅₀ = 1.9779 mm	D ₁₀ = N/A
C _u = N/A	C _c = N/A

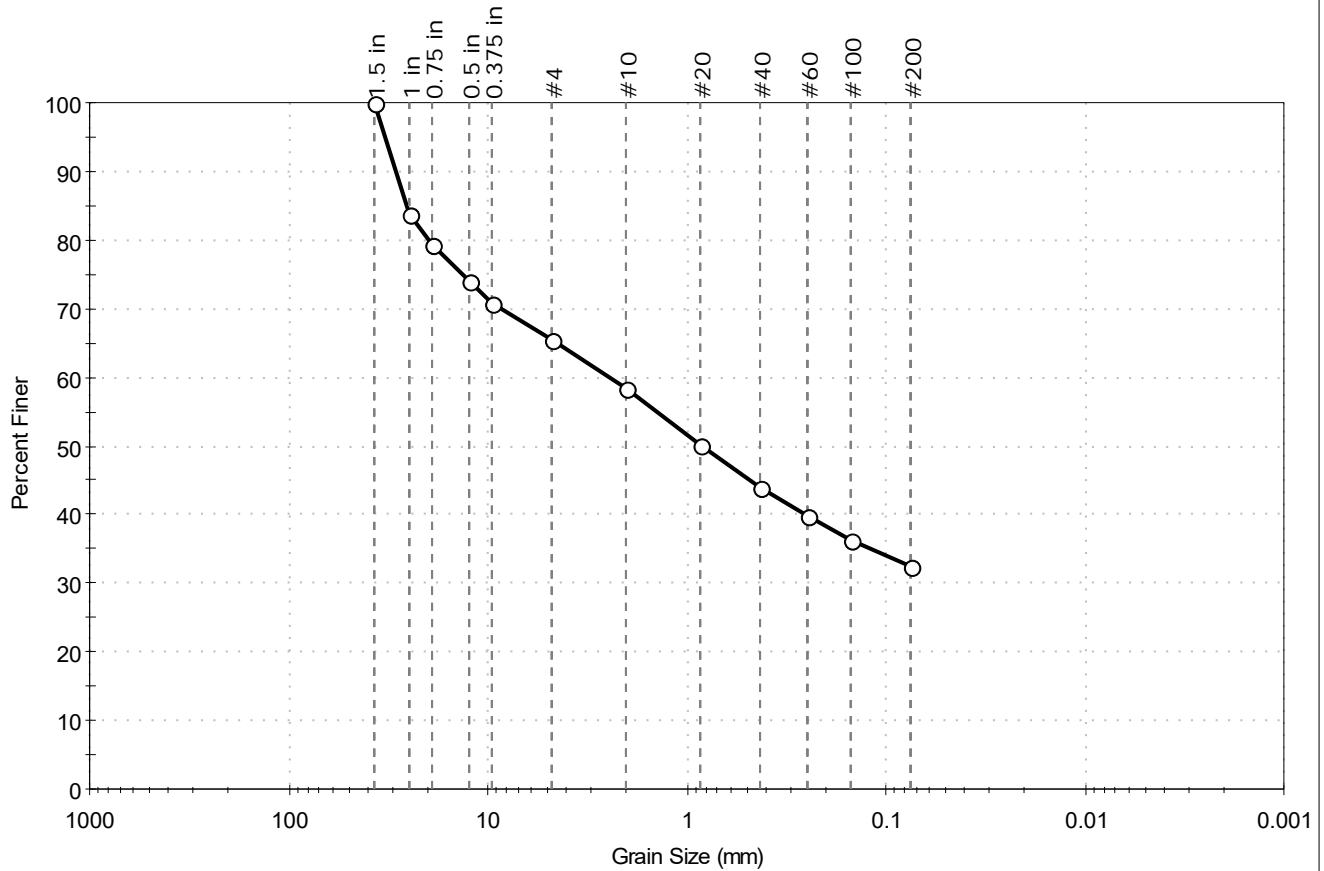
<u>Classification</u>	
ASTM	N/A
AASHTO	Stone Fragments, Gravel and Sand (A-1-b (0))

<u>Sample/Test Description</u>
Sand/Gravel Particle Shape : ANGULAR
Sand/Gravel Hardness : HARD



Client: Pare Corporation	Project No: GTX-308335
Project: NBC Phase III CSO CER	
Location: Pawtucket, RI	
Boring ID: B17-46A	Sample Type: jar
Sample ID: S-7 (2 jars)	Test Date: 05/31/19
Depth: 17-19	Test Id: 506002
Test Comment: ---	Tested By: ckg
Visual Description: Moist, yellowish brown silty gravel with sand	Checked By: bfs
Sample Comment: ---	

Particle Size Analysis - ASTM D422



% Cobble	% Gravel	% Sand	% Silt & Clay Size
—	34.6	32.9	32.5

Sieve Name	Sieve Size, mm	Percent Finer	Spec. Percent	Complies
1.5 in	37.50	100		
1 in	25.00	84		
0.75 in	19.00	79		
0.5 in	12.50	74		
0.375 in	9.50	71		
#4	4.75	65		
#10	2.00	58		
#20	0.85	50		
#40	0.42	44		
#60	0.25	40		
#100	0.15	36		
#200	0.075	33		

Coefficients	
D ₈₅ = 25.8103 mm	D ₃₀ = N/A
D ₆₀ = 2.4632 mm	D ₁₅ = N/A
D ₅₀ = 0.8247 mm	D ₁₀ = N/A
C _u = N/A	C _c = N/A

Classification	
ASTM	N/A
AASHTO	Silty Gravel and Sand (A-2-4 (0))

Sample/Test Description
Sand/Gravel Particle Shape : ANGULAR
Sand/Gravel Hardness : HARD

Client: Pare Corporation	Project No: GTX-307508	
Project: NBC Phase III -Sewer Overflow		
Location: Pawtucket, RI	Boring ID: B17-8	Sample Type: cylinder
	Sample ID: ---	Test Date: 06/22/18
	Depth : 28.0-28.8 ft	Test Id: 459781
Test Comment: ---	Tested By: smd	
Visual Description: ---	Checked By: jsc	
Sample Comment: ---		

Axial Point Load Strength Index of Rock by ASTM D5731

Test No.	Specimen Depth	Diameter, in	Thickness, in	Failure Load (P), lbs	De, sq in	De, in	Is, psi	F	Is(50mm) psi	Generalized Correction Factor, K	Estimated Compressive Strength, psi
PLA-45	28.52-28.61 ft	2.40	1.02	288	3.11	1.76	*	0.952	*	19	*



 <p>Before</p>	 <p>After</p>	<p>Discontinuity Failure * Invalid Test - Specimen did not fail from point to point.</p>
--	--	--

Notes: Generalized correction factor, K, used to estimate the compressive strength based on the specimen depth and ASTM D5731 Table 1.
 The reported thickness (L) is the average of three measurements.
 The reported diameter(D) is the average of three measurements.
 De = the equivalent core diameter
 Is = the uncorrected point load strength index
 F = the size correction factor
 Is(50) = the size corrected point load strength index

Client: Pare Corporation	Project No: GTX-307508	
Project: NBC Phase III -Sewer Overflow		
Location: Pawtucket, RI	Boring ID: B17-8	Sample Type: cylinder
	Sample ID: ---	Test Date: 06/22/18
	Depth : 35.7-36.8 ft	Test Id: 459813
Test Comment: ---	Tested By: smd	
Visual Description: ---	Checked By: jsc	
Sample Comment: ---		

Axial Point Load Strength Index of Rock by ASTM D5731

Test No.	Specimen Depth	Diameter, in	Thickness, in	Failure Load (P), lbs	De, sq in	De, in	Is, psi	F	Is(50mm) psi	Generalized Correction Factor, K	Estimated Compressive Strength, psi
PLA-46	35.73-35.82 ft	2.40	1.01	3,154	3.08	1.75	*	0.949	*	18	*



 <p>Before</p>	 <p>After</p>	<p>Discontinuity Failure * Invalid Test - Specimen did not fail from point to point.</p>
--	--	--

Notes: Generalized correction factor, K, used to estimate the compressive strength based on the specimen depth and ASTM D5731 Table 1.
 The reported thickness (L) is the average of three measurements.
 The reported diameter(D) is the average of three measurements.
 De = the equivalent core diameter
 Is = the uncorrected point load strength index
 F = the size correction factor
 Is(50) = the size corrected point load strength index

Client: Pare Corporation	Project No: GTX-307508	
Project: NBC Phase III -Sewer Overflow	Tested By: smd	
Location: Pawtucket, RI	Sample Type: cylinder	Checked By: jsc
Boring ID: B17-8	Test Date: 06/22/18	Test Id: 459782
Sample ID: ---	Depth : 35.7-36.8 ft	
Test Comment: ---		
Visual Description: ---		
Sample Comment: ---		

Axial Point Load Strength Index of Rock by ASTM D5731

Test No.	Specimen Depth	Diameter, in	Thickness, in	Failure Load (P), lbs	De, sq in	De, in	Is, psi	F	Is(50mm) psi	Generalized Correction Factor, K	Estimated Compressive Strength, psi
PLA-47	35.83-36.92 ft	2.40	1.00	2,887	3.06	1.75	944	0.948	895	18	17,000

 <p>Before</p>	 <p>After</p>	<p>Discontinuity Failure</p>
--	--	------------------------------

Notes: Generalized correction factor, K, used to estimate the compressive strength based on the specimen depth and ASTM D5731 Table 1.
 The reported thickness (L) is the average of three measurements.
 The reported diameter(D) is the average of three measurements.
 De = the equivalent core diameter
 Is = the uncorrected point load strength index
 F = the size correction factor
 Is(50) = the size corrected point load strength index

Client: Pare Corporation	Project No: GTX-307508	
Project: NBC Phase III -Sewer Overflow		
Location: Pawtucket, RI		
Boring ID: B17-39	Sample Type: cylinder	Tested By: tlm
Sample ID: ---	Test Date: 09/16/19	Checked By: smd
Depth : 39.3-40.8	Test Id: 519883	
Test Comment: ---		
Visual Description: ---		
Sample Comment: ---		

Splitting Tensile Strength of Intact Rock Core Specimens by ASTM D3967

Specimen Depth	Test No	Thickness (L), in	Diameter (D), in	Thickness to Diameter Ratio (L/D)	Failure Load (P), lbs	Splitting Tensile Strength, psi	Failure Type
40.02 - 40.12 ft	ST-68	1.13	2.41	0.47	871	204	3



Notes: Strain rate: 2.5%/min.

ASTM requires the thickness-to-diameter ratio (L/D) of each test specimen to be between 0.2 and 0.75.

The reported thickness (L) is the average of three measurements.

The reported diameter(D) is the average of three measurements.

Failure Type: 1 = Intact Material Failure; 2 = Discontinuity Failure; 3 = Intact Material and Discontinuity Failure
(See attached photographs)

Client: Pare Corporation	Project No: GTX-307508	
Project: NBC Phase III -Sewer Overflow	Tested By: tlm	
Location: Pawtucket, RI	Sample Type: tube	Checked By: smd
Boring ID: B17-45	Test Date: 06/07/19	Test Id: 506047
Sample ID: ---	Depth : 29-29.4	
Test Comment: ---	Visual Description: ---	
Visual Description: ---	Sample Comment: ---	
Sample Comment: ---		

Axial Point Load Strength Index of Rock by ASTM D5731

Test No.	Specimen Depth	Diameter, in	Thickness, in	Failure Load (P), lbs	De, sq in	De, in	Is, psi	F	Is(50mm) psi	Generalized Correction Factor, K	Estimated Compressive Strength, psi
PLA-319	29.0 - 29.4 ft	1.99	1.08	866	2.74	1.66	316	0.925	292	19	6,000



 <p>Before</p>	 <p>After</p>	<p>Intact material and Discontinuity Failure</p>
--	--	--

- Notes:
- Generalized correction factor, K, used to estimate the compressive strength based on the specimen depth and ASTM D5731 Table 1.
 - The reported thickness (L) is the average of three measurements.
 - The reported diameter(D) is the average of three measurements.
 - De = the equivalent core diameter
 - Is = the uncorrected point load strength index
 - F = the size correction factor
 - Is(50) = the size corrected point load strength index

Client: Pare Corporation	Project No: GTX-307508	
Project: NBC Phase III -Sewer Overflow		
Location: Pawtucket, RI	Boring ID: B17-45	Sample Type: tube
	Sample ID: ---	Test Date: 06/07/19
	Depth : 29.4-30	Test Id: 506048
Test Comment: ---		
Visual Description: ---		
Sample Comment: ---		

Axial Point Load Strength Index of Rock by ASTM D5731

Test No.	Specimen Depth	Diameter, in	Thickness, in	Failure Load (P), lbs	De, sq in	De, in	Is, psi	F	Is(50mm) psi	Generalized Correction Factor, K	Estimated Compressive Strength, psi
PLA-320	29.81 - 29.89 ft	1.99	1.01	1,097	2.54	1.60	431	0.910	392	18	7,760



 <p>Before</p>	 <p>After</p>	<p>Intact material and Discontinuity Failure</p>
--	--	--

- Notes:
- Generalized correction factor, K, used to estimate the compressive strength based on the specimen depth and ASTM D5731 Table 1.
 - The reported thickness (L) is the average of three measurements.
 - The reported diameter(D) is the average of three measurements.
 - De = the equivalent core diameter
 - Is = the uncorrected point load strength index
 - F = the size correction factor
 - Is(50) = the size corrected point load strength index

Client: Pare Corporation	Project No: GTX-307508	
Project: NBC Phase III -Sewer Overflow		
Location: Pawtucket, RI	Boring ID: B17-45	Sample Type: tube
	Sample ID: ---	Test Date: 06/07/19
	Depth : 42.4-43.4	Test Id: 506049
Test Comment: ---		
Visual Description: ---		
Sample Comment: ---		

Axial Point Load Strength Index of Rock by ASTM D5731

Test No.	Specimen Depth	Diameter, in	Thickness, in	Failure Load (P), lbs	De, sq in	De, in	Is, psi	F	Is(50mm) psi	Generalized Correction Factor, K	Estimated Compressive Strength, psi
PLA-321	42.83 - 42.92 ft	1.99	1.08	461	2.74	1.66	168	0.925	155	19	3,190



 <p>Before</p>	 <p>After</p>	<p>Intact material and Discontinuity Failure</p>
--	--	--

- Notes:
- Generalized correction factor, K, used to estimate the compressive strength based on the specimen depth and ASTM D5731 Table 1.
 - The reported thickness (L) is the average of three measurements.
 - The reported diameter(D) is the average of three measurements.
 - De = the equivalent core diameter
 - Is = the uncorrected point load strength index
 - F = the size correction factor
 - Is(50) = the size corrected point load strength index

Client: Pare Corporation	Project No: GTX-307508	
Project: NBC Phase III -Sewer Overflow		
Location: Pawtucket, RI	Boring ID: B17-45	Sample Type: tube
	Sample ID: ---	Test Date: 06/07/19
	Depth : 42.4-43.4	Test Id: 506076
Test Comment: ---		
Visual Description: ---		
Sample Comment: ---		

Axial Point Load Strength Index of Rock by ASTM D5731

Test No.	Specimen Depth	Diameter, in	Thickness, in	Failure Load (P), lbs	De, sq in	De, in	Is, psi	F	Is(50mm) psi	Generalized Correction Factor, K	Estimated Compressive Strength, psi
PLA-322	42.93 - 43.01 ft	1.99	1.03	3,138	2.62	1.62	1199	0.915	1098	19	22,800

 <p>PLA-322</p> <p>Before</p>	 <p>PLA-322</p> <p>After</p>	<p>Intact Material Failure</p>
---	---	--------------------------------

Notes: Generalized correction factor, K, used to estimate the compressive strength based on the specimen depth and ASTM D5731 Table 1.
 The reported thickness (L) is the average of three measurements.
 The reported diameter(D) is the average of three measurements.
 De = the equivalent core diameter
 Is = the uncorrected point load strength index
 F = the size correction factor
 Is(50) = the size corrected point load strength index



Client:	Pare Corporation		
Project:	NBC Phase III -Sewer Overflow		
Location:	Pawtucket, RI	Project No:	GTX-307508
Boring ID:	---	Sample Type:	---
Sample ID:	---	Test Date:	06/29/18
Depth :	---	Tested By:	pas
		Checked By:	jsc
		Test Id:	459770

**Bulk Density and Compressive Strength
of Rock Core Specimens by ASTM D7012 Method C**

Boring ID	Sample Number	Depth	Bulk Density, pcf	Compressive strength, psi	Failure Type	Meets ASTM D4543	Note(s)
B17-8	---	28.07-28.51ft	176	3511	2	Yes	---
B17-8	---	77.90-78.34ft	172	8759	2	Yes	---
B17-8	---	104.90-105.32 ft	168	15603	1	Yes	---
B17-8	---	132.01-132.43 ft	171	12909	1	Yes	---
B17-8	---	151.31-151.74 ft	170	2500	2	Yes	---
B17-8	---	159.45-159.88 ft	169	10800	1	Yes	---
B17-8	---	174.11-174.55 ft	170	3947	2	Yes	---

Notes: Density determined on core samples by measuring dimensions and weight and then calculating.
 All specimens tested at the approximate as-received moisture content and at standard laboratory temperature.
 The axial load was applied continuously at a stress rate that produced failure in a test time between 2 and 15 minutes.
 Failure Type: 1 = Intact Material Failure; 2 = Discontinuity Failure; 3 = Intact Material and Discontinuity Failure
 (See attached photographs)



Client:	Pare Corpoartion	Test Date:	6/26/2018
Project Name:	NBC Phase III- Sewer Overflow	Tested By:	meo/trm
Project Location:	Pawtucket, RI	Checked By:	jsc
GTX #:	307508		
Boring ID:	B17-8		
Sample ID:	---		
Depth:	28.07-28.51 ft		
Visual Description:	See photographs		

UNIT WEIGHT DETERMINATION AND DIMENSIONAL AND SHAPE TOLERANCES OF ROCK CORE SPECIMENS BY ASTM D4543


BULK DENSITY				DEVIATION FROM STRAIGHTNESS (Procedure S1)			
	1	2	Average	Maximum gap between side of core and reference surface plate: Is the maximum gap \leq 0.02 in.? YES			
Specimen Length, in:	4.75	4.75	4.75	Maximum difference must be < 0.020 in.			
Specimen Diameter, in:	2.40	2.40	2.40	Straightness Tolerance Met? YES			
Specimen Mass, g:	993.22						
Bulk Density, lb/ft ³ :	176						
Length to Diameter Ratio:	2.0						
		Minimum Diameter Tolerance Met?	YES				
		Length to Diameter Ratio Tolerance Met?	YES				

END FLATNESS AND PARALLELISM (Procedure FP1)															
END 1	-0.875	-0.750	-0.625	-0.500	-0.375	-0.250	-0.125	0.000	0.125	0.250	0.375	0.500	0.625	0.750	0.875
Diameter 1, in	0.00000	0.00000	0.00000	0.00000	0.00010	0.00010	0.00000	0.00000	0.00000	0.00000	0.00000	-0.00010	-0.00010	-0.00010	-0.00010
Diameter 2, in (rotated 90°)	0.00000	0.00000	0.00000	0.00000	0.00000	0.00000	0.00000	0.00000	0.00000	0.00010	0.00010	0.00010	0.00010	0.00010	0.00010
												Difference between max and min readings, in: 0° = 0.00020 90° = 0.00010			
END 2	-0.875	-0.750	-0.625	-0.500	-0.375	-0.250	-0.125	0.000	0.125	0.250	0.375	0.500	0.625	0.750	0.875
Diameter 1, in	0.00000	-0.00010	-0.00010	-0.00010	-0.00010	-0.00010	0.00000	0.00000	0.00000	0.00000	0.00010	0.00010	0.00010	0.00010	0.00020
Diameter 2, in (rotated 90°)	0.00000	0.00000	0.00000	0.00000	0.00000	0.00010	0.00000	0.00000	-0.00010	-0.00010	0.00000	0.00000	0.00000	0.00000	0.00000
												Difference between max and min readings, in: 0° = 0.00003 90° = 0.00002 Maximum difference must be < 0.0020 in. Difference = \pm 0.00015			
												Flatness Tolerance Met? YES			

		<p>DIAMETER 1</p> <p>End 1: Slope of Best Fit Line: 0.00008 Angle of Best Fit Line: 0.00442</p> <p>End 2: Slope of Best Fit Line: 0.00015 Angle of Best Fit Line: 0.00851</p> <p>Maximum Angular Difference: 0.00409</p> <p>Parallelism Tolerance Met? YES Spherically Seated</p>

PERPENDICULARITY (Procedure P1) (Calculated from End Flatness and Parallelism measurements above)						Maximum angle of departure must be \leq 0.25°	
END 1	Difference, Maximum and Minimum (in.)	Diameter (in.)	Slope	Angle°	Perpendicularity Tolerance Met?		
Diameter 1, in	0.00020	2.400	0.00008	0.005	YES		
Diameter 2, in (rotated 90°)	0.00010	2.400	0.00004	0.002	YES		
						Perpendicularity Tolerance Met? YES	
END 2							
Diameter 1, in	0.00030	2.400	0.00013	0.007	YES		
Diameter 2, in (rotated 90°)	0.00020	2.400	0.00008	0.005	YES		

Client:	Pare Corpoartion
Project Name:	NBC Phase III- Sewer Overflow
Project Location:	Pawtucket, RI
GTX #:	307508
Test Date:	6/26/2018
Tested By:	trm
Checked By:	jsc
Boring ID:	B17-8
Sample ID:	---
Depth, ft:	28.07-28.51



After cutting and grinding



After break



Client:	Pare Corporation		
Project:	NBC Phase III -Sewer Overflow		
Location:	Pawtucket, RI	Project No:	GTX-307508
Boring ID:	---	Sample Type:	---
Sample ID:	---	Test Date:	09/05/19
Depth :	---	Tested By:	tlm
		Checked By:	smd
		Test Id:	519892

**Bulk Density and Compressive Strength
of Rock Core Specimens by ASTM D7012 Method C**

Boring ID	Sample Number	Depth	Bulk Density, pcf	Compressive strength, psi	Failure Type	Meets ASTM D4543	Note(s)
B17-39	---	28.0 - 28.45 ft	174	2865	2	Yes	---
B17-39	---	39.56 - 40.01 ft	180	6377	2	Yes	---
B17-39	---	52.0-52.45 ft.	174	4911	1	Yes	---
B17-39	---	69.71 - 70.16 ft	165	7599	2	Yes	---
B17-39	---	94.63 - 95.08 ft	167	5963	2	Yes	---
B17-39	---	111.74 - 112.19 ft	174	9335	3	Yes	---
B17-39	---	137.59 - 138.04 ft	167	13706	3	Yes	---

Notes: Density determined on core samples by measuring dimensions and weight and then calculating.
 All specimens tested at the approximate as-received moisture content and at standard laboratory temperature.
 The axial load was applied continuously at a stress rate that produced failure in a test time between 2 and 15 minutes.
 Failure Type: 1 = Intact Material Failure; 2 = Discontinuity Failure; 3 = Intact Material and Discontinuity Failure
 (See attached photographs)



Client:	Pare Corporation		
Project:	NBC Phase III -Sewer Overflow		
Location:	Pawtucket, RI	Project No:	GTX-307508
Boring ID:	B17-39	Sample Type:	cylinder
Sample ID:	---	Test Date:	09/05/19
Depth :	167-167.7	Test Id:	519893
Test Comment:	---		
Visual Description:	See photograph(s)		
Sample Comment:	---		

**Bulk Density and Compressive Strength
of Rock Core Specimens by ASTM D7012 Method C**

Boring ID	Sample Number	Depth	Bulk Density, pcf	Compressive strength, psi	Failure Type	Meets ASTM D4543	Note(s)
B17-39	---	167.18 - 167.63 ft	169	10824	3	Yes	---

Notes: Density determined on core samples by measuring dimensions and weight and then calculating.
 All specimens tested at the approximate as-received moisture content and at standard laboratory temperature.
 The axial load was applied continuously at a stress rate that produced failure in a test time between 2 and 15 minutes.
 Failure Type: 1 = Intact Material Failure; 2 = Discontinuity Failure; 3 = Intact Material and Discontinuity Failure
 (See attached photographs)

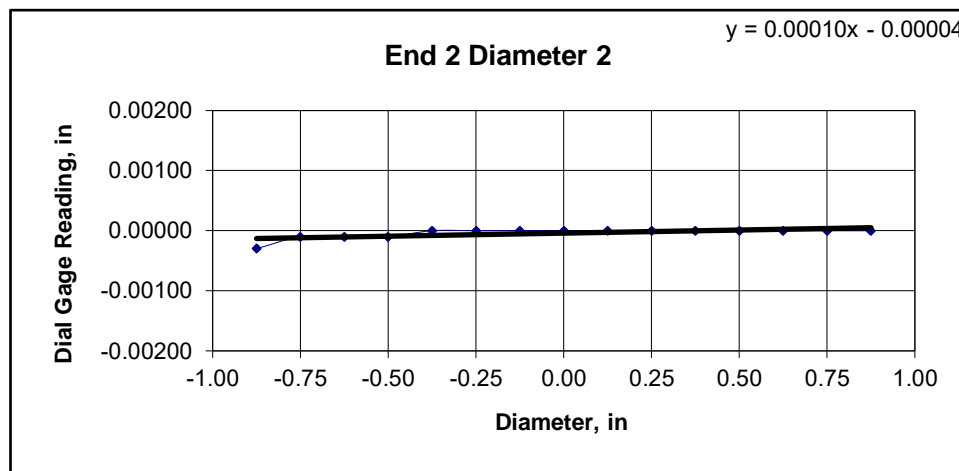
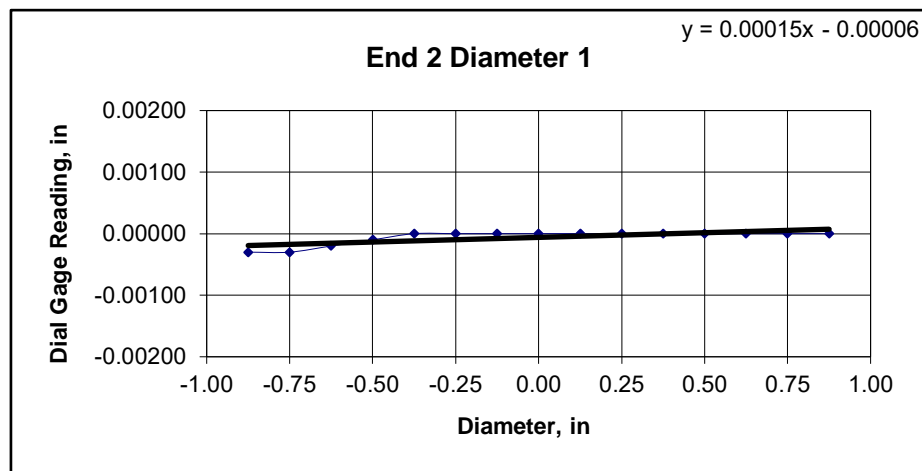
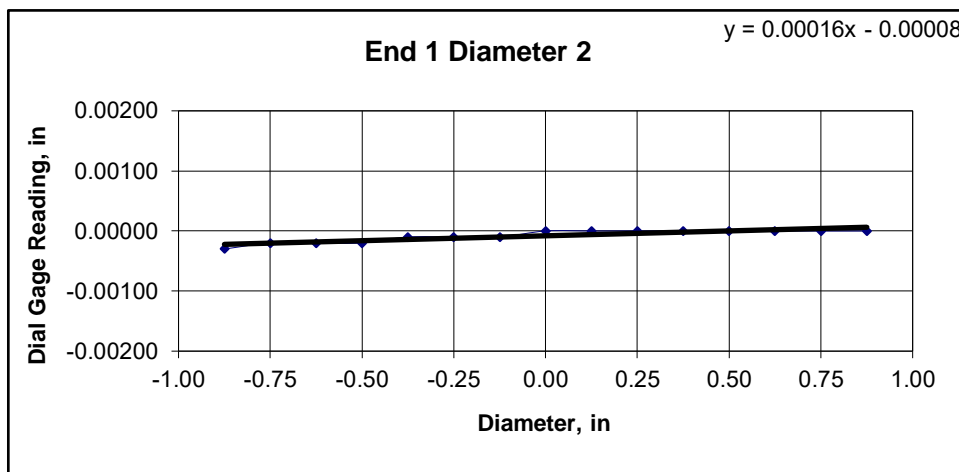
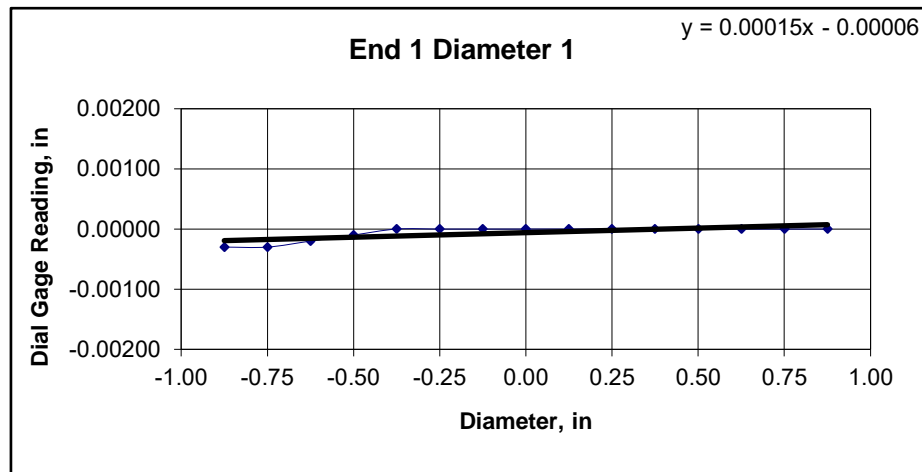


Client:	Pare Corporation	Test Date:	9/4/2019
Project Name:	NBC Phase III -Sewer Overflow	Tested By:	jck
Project Location:	Pawtucket, RI	Checked By:	smd
GTX #:	307508		
Boring ID:	B17-39		
Sample ID:	---		
Depth:	28.0-28.45 ft		
Visual Description:	See photographs		

UNIT WEIGHT DETERMINATION AND DIMENSIONAL AND SHAPE TOLERANCES OF ROCK CORE SPECIMENS BY ASTM D4543

BULK DENSITY				DEVIATION FROM STRAIGHTNESS (Procedure S1)			
	1	2	Average	Maximum gap between side of core and reference surface plate:			
Specimen Length, in:	5.33	5.33	5.33	Is the maximum gap \leq 0.02 in.? YES			
Specimen Diameter, in:	2.40	2.40	2.40	Maximum difference must be $<$ 0.020 in.			
Specimen Mass, g:	1104.85			Straightness Tolerance Met? YES			
Bulk Density, lb/ft ³ :	174						
Length to Diameter Ratio:	2.2						
		Minimum Diameter Tolerance Met?	YES				
		Length to Diameter Ratio Tolerance Met?	YES				

END FLATNESS AND PARALLELISM (Procedure FP1)															
END 1	-0.875	-0.750	-0.625	-0.500	-0.375	-0.250	-0.125	0.000	0.125	0.250	0.375	0.500	0.625	0.750	0.875
Diameter 1, in	-0.00030	-0.00030	-0.00020	-0.00010	0.00000	0.00000	0.00000	0.00000	0.00000	0.00000	0.00000	0.00000	0.00000	0.00000	0.00000
Diameter 2, in (rotated 90°)	-0.00030	-0.00020	-0.00020	-0.00020	-0.00010	-0.00010	-0.00010	0.00000	0.00000	0.00000	0.00000	0.00000	0.00000	0.00000	0.00000
	Difference between max and min readings, in:														
	0° = 0.00030							90° = 0.00030							
END 2	-0.875	-0.750	-0.625	-0.500	-0.375	-0.250	-0.125	0.000	0.125	0.250	0.375	0.500	0.625	0.750	0.875
Diameter 1, in	-0.00030	-0.00030	-0.00020	-0.00010	0.00000	0.00000	0.00000	0.00000	0.00000	0.00000	0.00000	0.00000	0.00000	0.00000	0.00000
Diameter 2, in (rotated 90°)	-0.00030	-0.00010	-0.00010	-0.00010	0.00000	0.00000	0.00000	0.00000	0.00000	0.00000	0.00000	0.00000	0.00000	0.00000	0.00000
	Difference between max and min readings, in:														
	0° = 0.0003							90° = 0.0003							
	Maximum difference must be $<$ 0.0020 in. Difference = \pm 0.00015														
	Flatness Tolerance Met? YES														




DIAMETER 1	
End 1:	Slope of Best Fit Line: 0.00015 Angle of Best Fit Line: 0.00868
End 2:	Slope of Best Fit Line: 0.00015 Angle of Best Fit Line: 0.00868
Maximum Angular Difference:	0.00000
Parallelism Tolerance Met?	YES
Spherically Seated	

DIAMETER 2	
End 1:	Slope of Best Fit Line: 0.00016 Angle of Best Fit Line: 0.00933
End 2:	Slope of Best Fit Line: 0.00010 Angle of Best Fit Line: 0.00589
Maximum Angular Difference:	0.00344
Parallelism Tolerance Met?	YES
Spherically Seated	

PERPENDICULARITY (Procedure P1) (Calculated from End Flatness and Parallelism measurements above)						Maximum angle of departure must be \leq 0.25°	
END 1	Difference, Maximum and Minimum (in.)	Diameter (in.)	Slope	Angle°	Perpendicularity Tolerance Met?		
Diameter 1, in	0.00030	2.400	0.00013	0.007	YES		
Diameter 2, in (rotated 90°)	0.00030	2.400	0.00013	0.007	YES	Perpendicularity Tolerance Met? YES	
END 2							
Diameter 1, in	0.00030	2.400	0.00013	0.007	YES		
Diameter 2, in (rotated 90°)	0.00030	2.400	0.00013	0.007	YES		

Client:	Pare Corporation
Project Name:	NBC Phase III -Sewer Overflow
Project Location:	Pawtucket, RI
GTX #:	307508
Test Date:	9/4/2019
Tested By:	jck
Checked By:	smd
Boring ID:	B17-39
Sample ID:	---
Depth, ft:	28.0-28.45



After cutting and grinding



After break

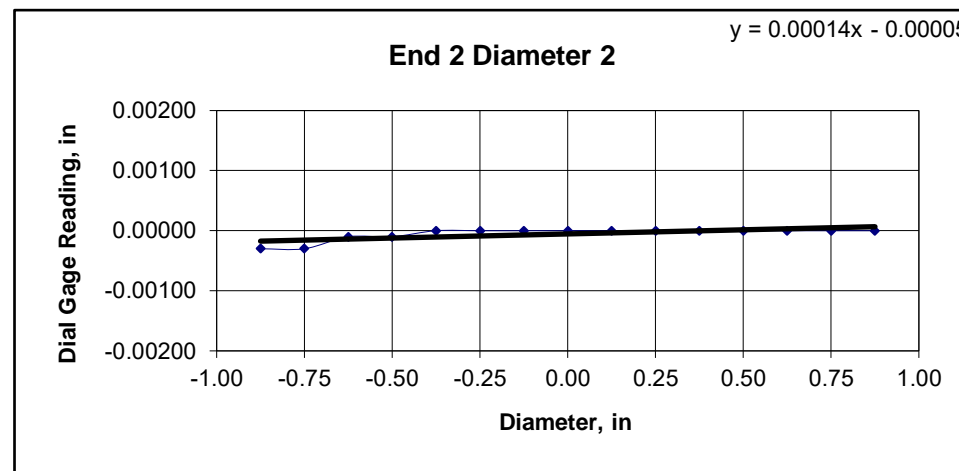
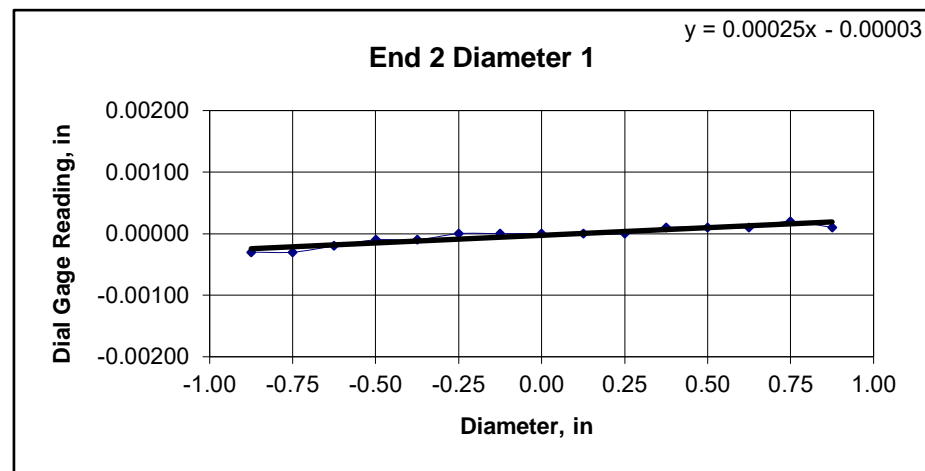
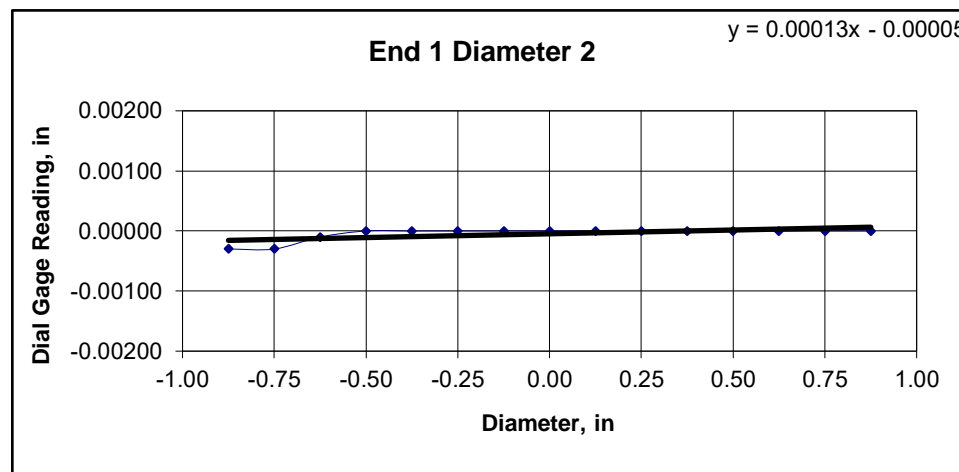
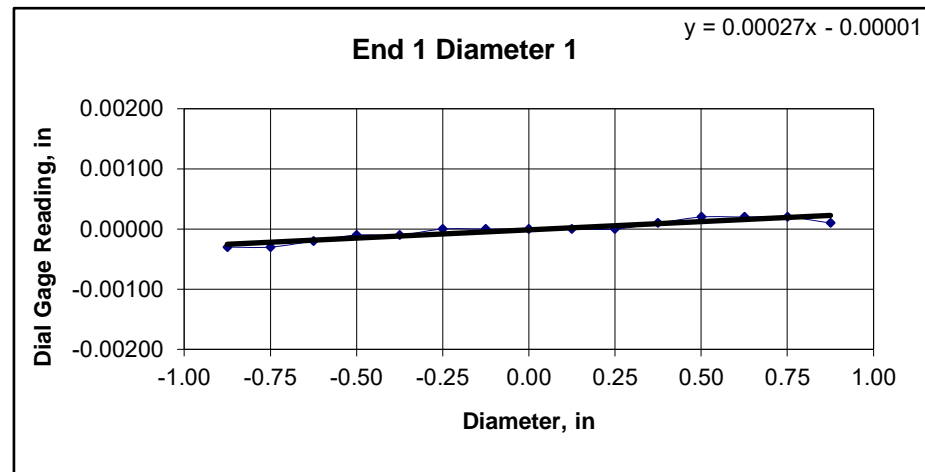


Client:	Pare Corporation	Test Date:	9/4/2019
Project Name:	NBC Phase III -Sewer Overflow	Tested By:	jck
Project Location:	Pawtucket, RI	Checked By:	smd
GTX #:	307508		
Boring ID:	B17-39		
Sample ID:	---		
Depth:	39.56-40.01 ft		
Visual Description:	See photographs		

UNIT WEIGHT DETERMINATION AND DIMENSIONAL AND SHAPE TOLERANCES OF ROCK CORE SPECIMENS BY ASTM D4543

BULK DENSITY				DEVIATION FROM STRAIGHTNESS (Procedure S1)			
	1	2	Average	Maximum gap between side of core and reference surface plate:			
Specimen Length, in:	5.45	5.45	5.45	Is the maximum gap \leq 0.02 in.? YES			
Specimen Diameter, in:	2.40	2.41	2.41	Maximum difference must be < 0.020 in.			
Specimen Mass, g:	1169.39			Straightness Tolerance Met? YES			
Bulk Density, lb/ft ³ :	180						
Length to Diameter Ratio:	2.3						
		Minimum Diameter Tolerance Met?	YES				
		Length to Diameter Ratio Tolerance Met?	YES				

END FLATNESS AND PARALLELISM (Procedure FP1)															
END 1	-0.875	-0.750	-0.625	-0.500	-0.375	-0.250	-0.125	0.000	0.125	0.250	0.375	0.500	0.625	0.750	0.875
Diameter 1, in	-0.00030	-0.00030	-0.00020	-0.00010	-0.00010	0.00000	0.00000	0.00000	0.00000	0.00000	0.00010	0.00020	0.00020	0.00020	0.00010
Diameter 2, in (rotated 90°)	-0.00030	-0.00030	-0.00010	0.00000	0.00000	0.00000	0.00000	0.00000	0.00000	0.00000	0.00000	0.00000	0.00000	0.00000	0.00000
	Difference between max and min readings, in:														
	0° = 0.00050							90° = 0.00030							
END 2	-0.875	-0.750	-0.625	-0.500	-0.375	-0.250	-0.125	0.000	0.125	0.250	0.375	0.500	0.625	0.750	0.875
Diameter 1, in	-0.00030	-0.00030	-0.00020	-0.00010	-0.00010	0.00000	0.00000	0.00000	0.00000	0.00000	0.00010	0.00010	0.00010	0.00020	0.00010
Diameter 2, in (rotated 90°)	-0.00030	-0.00030	-0.00010	-0.00010	0.00000	0.00000	0.00000	0.00000	0.00000	0.00000	0.00000	0.00000	0.00000	0.00000	0.00000
	Difference between max and min readings, in:														
	0° = 0.0005							90° = 0.0003							
	Maximum difference must be < 0.0020 in. Difference = \pm 0.00025														
	Flatness Tolerance Met? YES														




DIAMETER 1	
End 1:	
Slope of Best Fit Line:	0.00027
Angle of Best Fit Line:	0.01572
End 2:	
Slope of Best Fit Line:	0.00025
Angle of Best Fit Line:	0.01424
Maximum Angular Difference:	0.00147
Parallelism Tolerance Met? Spherically Seated	YES

DIAMETER 2	
End 1:	
Slope of Best Fit Line:	0.00013
Angle of Best Fit Line:	0.00720
End 2:	
Slope of Best Fit Line:	0.00014
Angle of Best Fit Line:	0.00786
Maximum Angular Difference:	0.00065
Parallelism Tolerance Met? Spherically Seated	YES

PERPENDICULARITY (Procedure P1) (Calculated from End Flatness and Parallelism measurements above)						Maximum angle of departure must be \leq 0.25°	
END 1	Difference, Maximum and Minimum (in.)	Diameter (in.)	Slope	Angle°	Perpendicularity Tolerance Met?		
Diameter 1, in	0.00050	2.405	0.00021	0.012	YES		
Diameter 2, in (rotated 90°)	0.00030	2.405	0.00012	0.007	YES	Perpendicularity Tolerance Met? YES	
END 2							
Diameter 1, in	0.00050	2.405	0.00021	0.012	YES		
Diameter 2, in (rotated 90°)	0.00030	2.405	0.00012	0.007	YES		

Client:	Pare Corporation
Project Name:	NBC Phase III -Sewer Overflow
Project Location:	Pawtucket, RI
GTX #:	307508
Test Date:	9/4/2019
Tested By:	jck
Checked By:	smd
Boring ID:	B17-39
Sample ID:	---
Depth, ft:	39.56-40.01



After cutting and grinding



After break



Client:	Pare Corporation		
Project:	NBC Phase III -Sewer Overflow		
Location:	Pawtucket, RI	Project No:	GTX-307508
Boring ID:	---	Sample Type:	---
Sample ID:	---	Test Date:	06/12/19
Depth :	---	Tested By:	tlm
		Checked By:	smd
		Test Id:	506118

**Bulk Density and Compressive Strength
of Rock Core Specimens by ASTM D7012 Method C**

Boring ID	Sample Number	Depth	Bulk Density, pcf	Compressive strength, psi	Failure Type	Meets ASTM D4543	Note(s)
B17-45	---	30.37 - 30.73 ft	173	4565	2	Yes	---
B17-45	---	42.49 - 42.82 ft	172	5692	1	Yes	---

Notes: Density determined on core samples by measuring dimensions and weight and then calculating.
 All specimens tested at the approximate as-received moisture content and at standard laboratory temperature.
 The axial load was applied continuously at a stress rate that produced failure in a test time between 2 and 15 minutes.
 Failure Type: 1 = Intact Material Failure; 2 = Discontinuity Failure; 3 = Intact Material and Discontinuity Failure
 (See attached photographs)

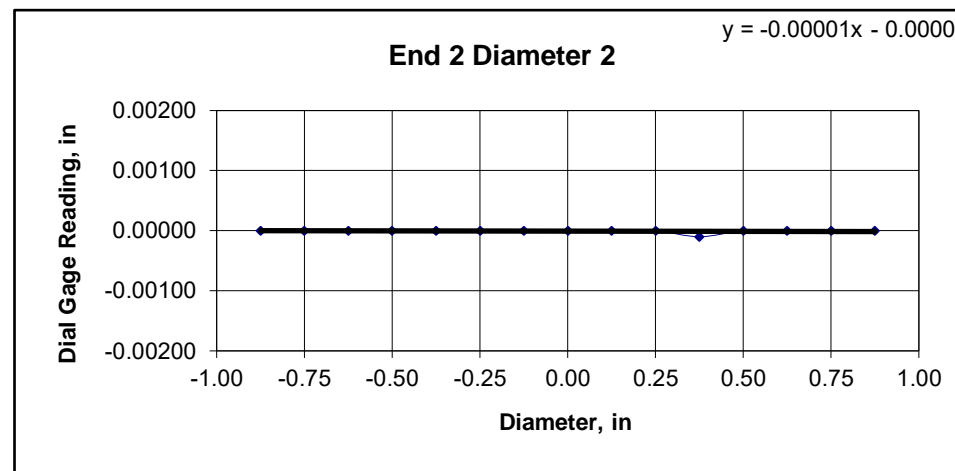
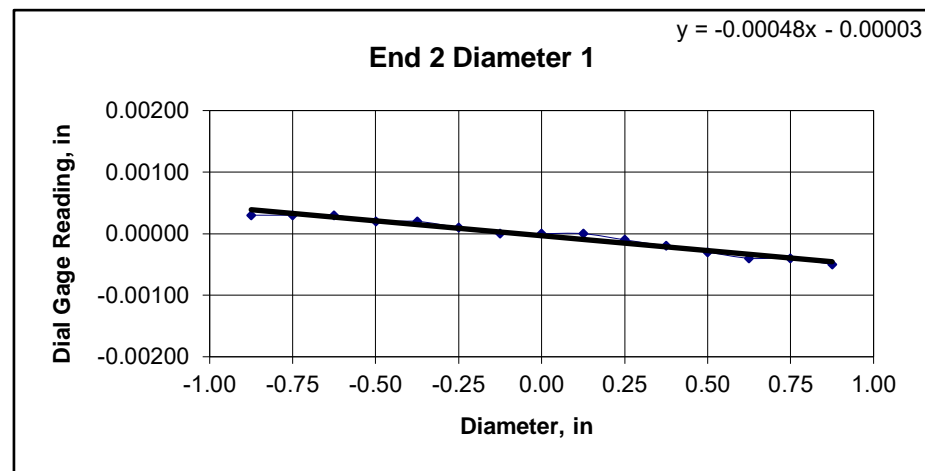
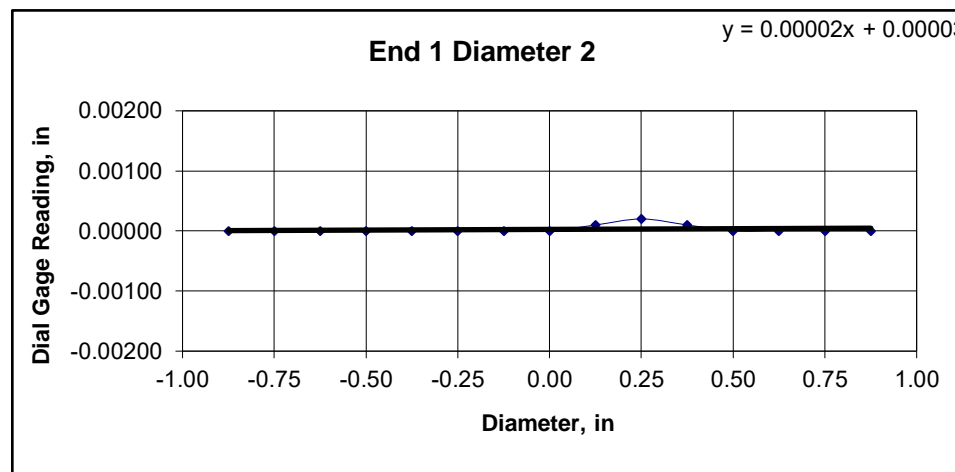
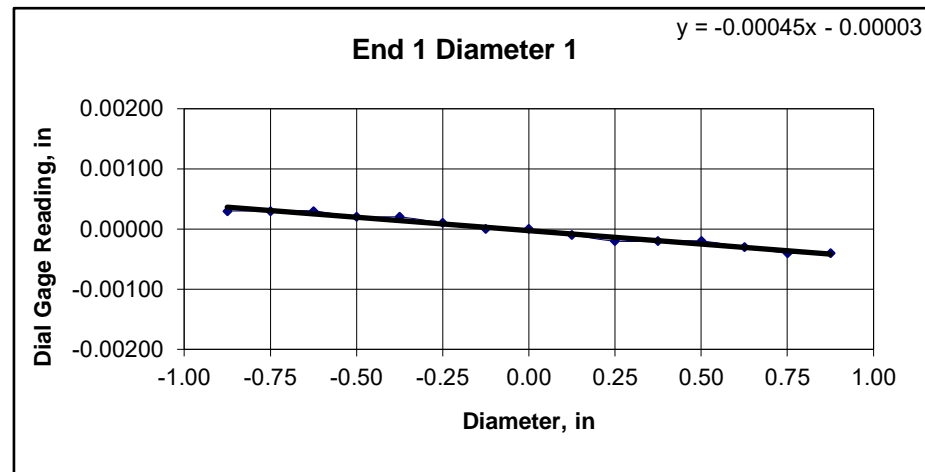


Client:	Pare Corporation	Test Date:	6/19/2019
Project Name:	NBC Phase III -Sewer Overflow	Tested By:	jck
Project Location:	Pawtucket, RI	Checked By:	jsc
GTX #:	307508		
Boring ID:	B17-45		
Sample ID:	---		
Depth:	30.37-30.73 ft		
Visual Description:	See photographs		

UNIT WEIGHT DETERMINATION AND DIMENSIONAL AND SHAPE TOLERANCES OF ROCK CORE SPECIMENS BY ASTM D4543

BULK DENSITY				DEVIATION FROM STRAIGHTNESS (Procedure S1)			
	1	2	Average	Maximum gap between side of core and reference surface plate:			
Specimen Length, in:	3.97	3.96	3.97	Is the maximum gap \leq 0.02 in.? YES			
Specimen Diameter, in:	1.98	1.99	1.99	Maximum difference must be $<$ 0.020 in.			
Specimen Mass, g:	556.89			Straightness Tolerance Met? YES			
Bulk Density, lb/ft ³ :	173						
Length to Diameter Ratio:	2.0						
		Minimum Diameter Tolerance Met? YES					
		Length to Diameter Ratio Tolerance Met? YES					

END FLATNESS AND PARALLELISM (Procedure FP1)															
END 1	-0.875	-0.750	-0.625	-0.500	-0.375	-0.250	-0.125	0.000	0.125	0.250	0.375	0.500	0.625	0.750	0.875
Diameter 1, in	0.00030	0.00030	0.00030	0.00020	0.00020	0.00010	0.00000	0.00000	-0.00010	-0.00020	-0.00020	-0.00020	-0.00030	-0.00040	-0.00040
Diameter 2, in (rotated 90°)	0.00000	0.00000	0.00000	0.00000	0.00000	0.00000	0.00000	0.00000	0.00010	0.00020	0.00010	0.00000	0.00000	0.00000	0.00000
	Difference between max and min readings, in:														
	0° = 0.00070							90° = 0.00020							
END 2	-0.875	-0.750	-0.625	-0.500	-0.375	-0.250	-0.125	0.000	0.125	0.250	0.375	0.500	0.625	0.750	0.875
Diameter 1, in	0.00030	0.00030	0.00030	0.00020	0.00020	0.00010	0.00000	0.00000	0.00000	-0.00010	-0.00020	-0.00030	-0.00040	-0.00040	-0.00050
Diameter 2, in (rotated 90°)	0.00000	0.00000	0.00000	0.00000	0.00000	0.00000	0.00000	0.00000	0.00000	0.00000	-0.00010	0.00000	0.00000	0.00000	0.00000
	Difference between max and min readings, in:														
	0° = 0.0008							90° = 0.0001							
	Maximum difference must be $<$ 0.0020 in. Difference = \pm 0.00040														
	Flatness Tolerance Met? YES														




DIAMETER 1	
End 1:	
Slope of Best Fit Line:	0.00045
Angle of Best Fit Line:	0.02554
End 2:	
Slope of Best Fit Line:	0.00048
Angle of Best Fit Line:	0.02767
Maximum Angular Difference:	0.00213
Parallelism Tolerance Met? YES	
Spherically Seated	

DIAMETER 2	
End 1:	
Slope of Best Fit Line:	0.00002
Angle of Best Fit Line:	0.00131
End 2:	
Slope of Best Fit Line:	0.00001
Angle of Best Fit Line:	0.00049
Maximum Angular Difference:	0.00082
Parallelism Tolerance Met? YES	
Spherically Seated	

PERPENDICULARITY (Procedure P1) (Calculated from End Flatness and Parallelism measurements above)						Maximum angle of departure must be \leq 0.25°	
END 1	Difference, Maximum and Minimum (in.)	Diameter (in.)	Slope	Angle°	Perpendicularity Tolerance Met?		
Diameter 1, in	0.00070	1.985	0.00035	0.020	YES		
Diameter 2, in (rotated 90°)	0.00020	1.985	0.00010	0.006	YES		
END 2						Perpendicularity Tolerance Met? YES	
Diameter 1, in	0.00080	1.985	0.00040	0.023	YES		
Diameter 2, in (rotated 90°)	0.00010	1.985	0.00005	0.003	YES		

Client:	Pare Corporation
Project Name:	NBC Phase III -Sewer Overflow
Project Location:	Pawtucket, RI
GTX #:	307508
Test Date:	6/18/2019
Tested By:	jck
Checked By:	jsc
Boring ID:	B17-45
Sample ID:	---
Depth, ft:	30.37-30.73



After cutting and grinding



After break

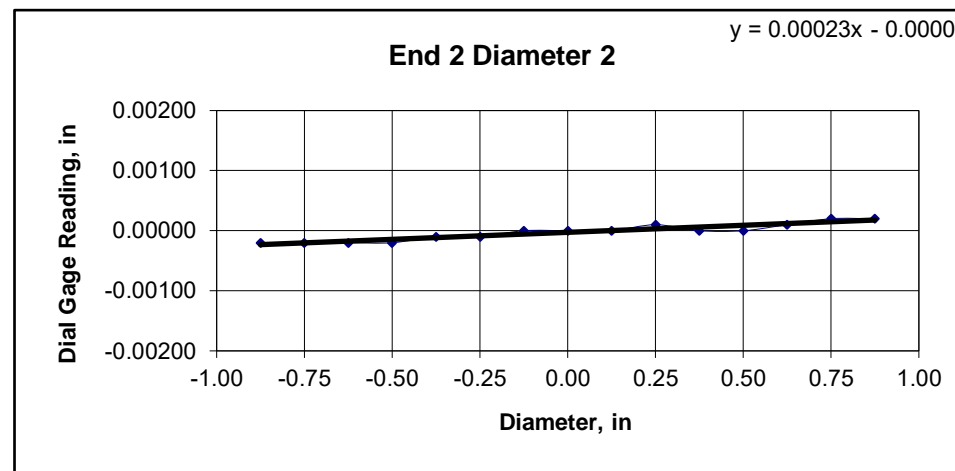
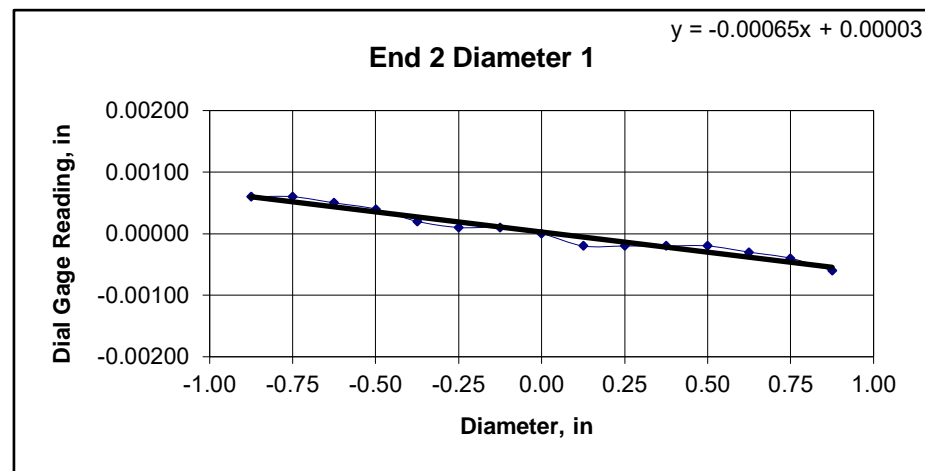
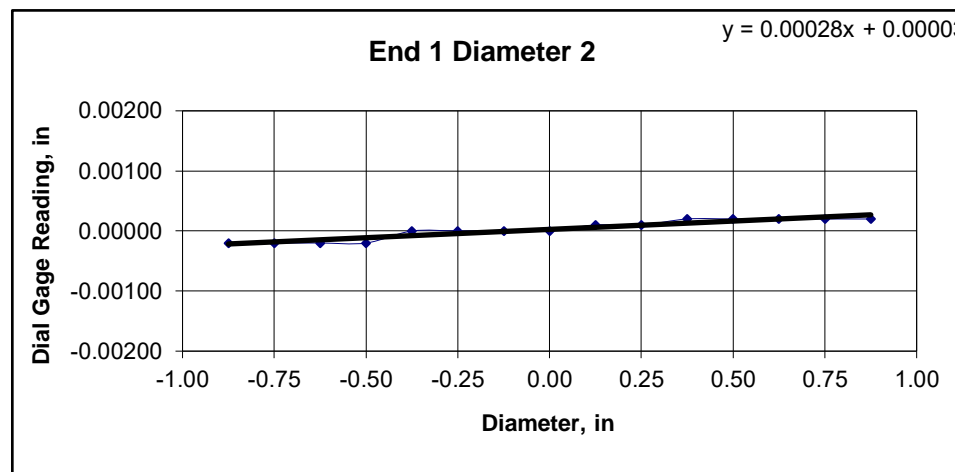
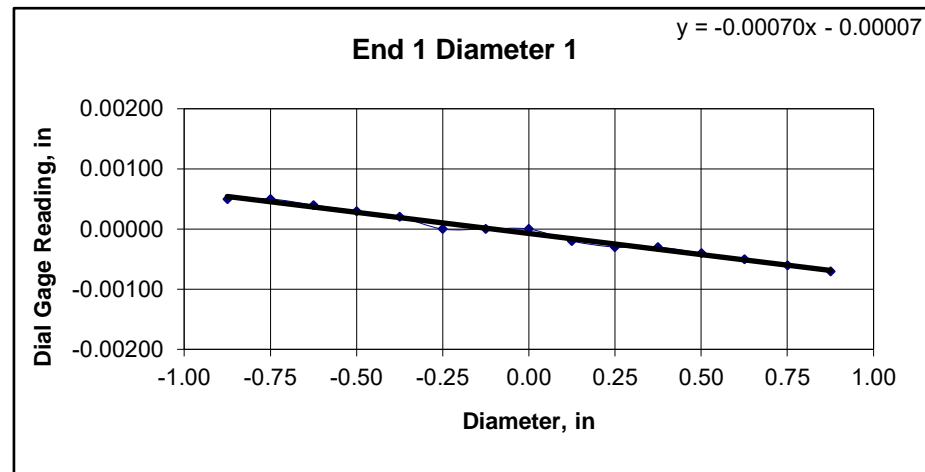


Client:	Pare Corporation	Test Date:	6/6/2019
Project Name:	NBC Phase III -Sewer Overflow	Tested By:	cmh
Project Location:	Pawtucket, RI	Checked By:	jsc
GTX #:	307508		
Boring ID:	B17-45		
Sample ID:	---		
Depth:	42.49-42.82 ft		
Visual Description:	See photographs		

UNIT WEIGHT DETERMINATION AND DIMENSIONAL AND SHAPE TOLERANCES OF ROCK CORE SPECIMENS BY ASTM D4543

BULK DENSITY				DEVIATION FROM STRAIGHTNESS (Procedure S1)			
	1	2	Average	Maximum gap between side of core and reference surface plate:			
Specimen Length, in:	3.91	3.91	3.91	Is the maximum gap \leq 0.02 in.? YES			
Specimen Diameter, in:	1.98	1.98	1.98	Maximum difference must be $<$ 0.020 in.			
Specimen Mass, g:	546.03			Straightness Tolerance Met? YES			
Bulk Density, lb/ft ³ :	172						
Length to Diameter Ratio:	2.0						
		Minimum Diameter Tolerance Met?	YES				
		Length to Diameter Ratio Tolerance Met?	YES				

END FLATNESS AND PARALLELISM (Procedure FP1)															
END 1	-0.875	-0.750	-0.625	-0.500	-0.375	-0.250	-0.125	0.000	0.125	0.250	0.375	0.500	0.625	0.750	0.875
Diameter 1, in	0.00050	0.00050	0.00040	0.00030	0.00020	0.00000	0.00000	0.00000	-0.00020	-0.00030	-0.00030	-0.00040	-0.00050	-0.00060	-0.00070
Diameter 2, in (rotated 90°)	-0.00020	-0.00020	-0.00020	-0.00020	0.00000	0.00000	0.00000	0.00000	0.00010	0.00010	0.00020	0.00020	0.00020	0.00020	0.00020
	Difference between max and min readings, in:														
	0° = 0.00120							90° = 0.00040							
END 2	-0.875	-0.750	-0.625	-0.500	-0.375	-0.250	-0.125	0.000	0.125	0.250	0.375	0.500	0.625	0.750	0.875
Diameter 1, in	0.00060	0.00060	0.00050	0.00040	0.00020	0.00010	0.00010	0.00000	-0.00020	-0.00020	-0.00020	-0.00020	-0.00030	-0.00040	-0.00060
Diameter 2, in (rotated 90°)	-0.00020	-0.00020	-0.00020	-0.00020	-0.00010	-0.00010	0.00000	0.00000	0.00000	0.00010	0.00000	0.00000	0.00010	0.00020	0.00020
	Difference between max and min readings, in:														
	0° = 0.0012							90° = 0.0004							
	Maximum difference must be $<$ 0.0020 in. Difference = \pm 0.00060														
															Flatness Tolerance Met? YES



DIAMETER 1	
End 1:	Slope of Best Fit Line: 0.00070 Angle of Best Fit Line: 0.04027
End 2:	Slope of Best Fit Line: 0.00065 Angle of Best Fit Line: 0.03749
Maximum Angular Difference:	0.00278
Parallelism Tolerance Met?	YES
Spherically Seated	

DIAMETER 2	
End 1:	Slope of Best Fit Line: 0.00028 Angle of Best Fit Line: 0.01588
End 2:	Slope of Best Fit Line: 0.00023 Angle of Best Fit Line: 0.01342
Maximum Angular Difference:	0.00246
Parallelism Tolerance Met?	YES
Spherically Seated	

PERPENDICULARITY (Procedure P1) (Calculated from End Flatness and Parallelism measurements above)						Maximum angle of departure must be \leq 0.25°	
END 1	Difference, Maximum and Minimum (in.)	Diameter (in.)	Slope	Angle°	Perpendicularity Tolerance Met?		
Diameter 1, in	0.00120	1.980	0.00061	0.035	YES		
Diameter 2, in (rotated 90°)	0.00040	1.980	0.00020	0.012	YES	Perpendicularity Tolerance Met? YES	
END 2							
Diameter 1, in	0.00120	1.980	0.00061	0.035	YES		
Diameter 2, in (rotated 90°)	0.00040	1.980	0.00020	0.012	YES		

Client:	Pare Corporation
Project Name:	NBC Phase III -Sewer Overflow
Project Location:	Pawtucket, RI
GTX #:	307508
Test Date:	6/10/2019
Tested By:	jck
Checked By:	jsc
Boring ID:	B17-45
Sample ID:	---
Depth, ft:	42.49-42.82



After cutting and grinding



After break



Client: Pare Corporation	Project No: GTX-307508	
Project: NBC Phase III -Sewer Overflow	Tested By: smd	
Location: Pawtucket, RI	Sample Type: cylinder	Checked By: jsc
Boring ID: B17-8	Test Date: 06/28/18	Test Id: 459777
Sample ID: ---	Depth : 46.6-47.3 ft	
Test Comment: ---		
Visual Description: ---		
Sample Comment: ---		

Splitting Tensile Strength of Intact Rock Core Specimens by ASTM D3967

Specimen Depth	Test No	Thickness (L), in	Diameter (D), in	Thickness to Diameter Ratio (L/D)	Failure Load (P), lbs	Splitting Tensile Strength, psi	Failure Type
47.11-47.20 ft	St-13	1.02	2.40	0.42	5,229	1,370	2



Notes: Strain rate: 2.5%/min.

ASTM requires the thickness-to-diameter ratio (L/D) of each test specimen to be between 0.2 and 0.75.

The reported thickness (L) is the average of three measurements.

The reported diameter(D) is the average of three measurements.

Failure Type: 1 = Intact Material Failure; 2 = Discontinuity Failure; 3 = Intact Material and Discontinuity Failure
(See attached photographs)

Client: Pare Corporation	Project No: GTX-307508	
Project: NBC Phase III -Sewer Overflow		
Location: Pawtucket, RI		
Boring ID: B17-39	Sample Type: cylinder	Tested By: tlm
Sample ID: ---	Test Date: 09/16/19	Checked By: smd
Depth : 39.3-40.8	Test Id: 519883	
Test Comment: ---		
Visual Description: ---		
Sample Comment: ---		

Splitting Tensile Strength of Intact Rock Core Specimens by ASTM D3967

Specimen Depth	Test No	Thickness (L), in	Diameter (D), in	Thickness to Diameter Ratio (L/D)	Failure Load (P), lbs	Splitting Tensile Strength, psi	Failure Type
40.02 - 40.12 ft	ST-68	1.13	2.41	0.47	871	204	3



Notes: Strain rate: 2.5%/min.

ASTM requires the thickness-to-diameter ratio (L/D) of each test specimen to be between 0.2 and 0.75.

The reported thickness (L) is the average of three measurements.

The reported diameter(D) is the average of three measurements.

Failure Type: 1 = Intact Material Failure; 2 = Discontinuity Failure; 3 = Intact Material and Discontinuity Failure
(See attached photographs)

**SEISMIC REFRACTION SURVEY
NARRAGANSETT BAY COMMISSION
COMBINED SEWER OVERFLOW PROJECT
PAWTUCKET MAIN TUNNEL SECTION
PAWTUCKET, RHODE ISLAND**

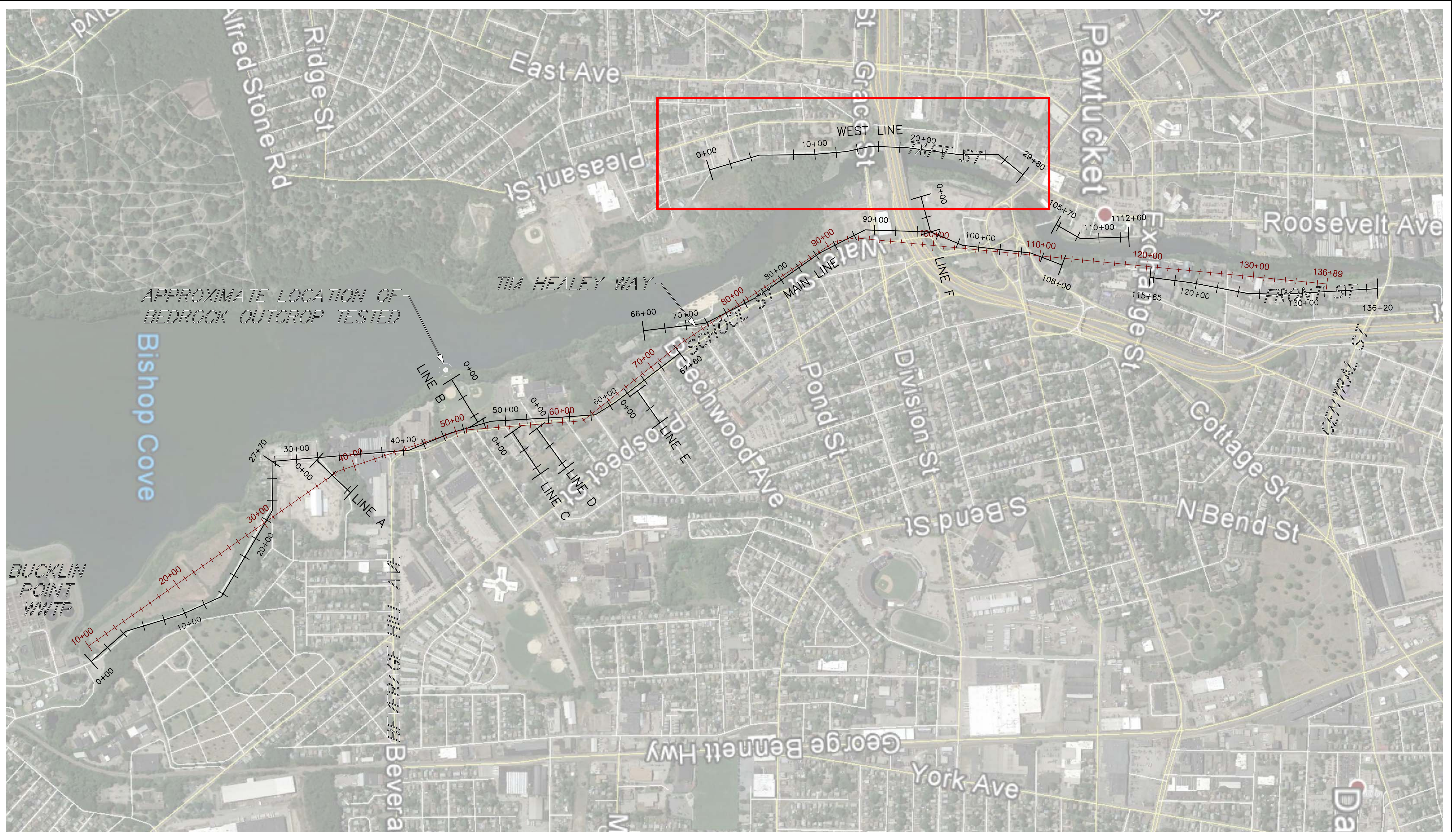
Prepared for:

Stantec
260 West Exchange Street, Suite 001
Providence, Rhode Island 02903

Prepared by:

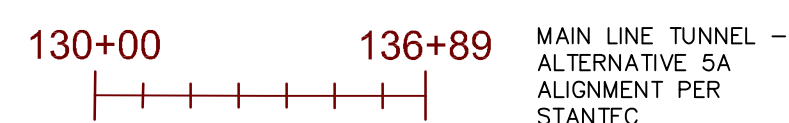
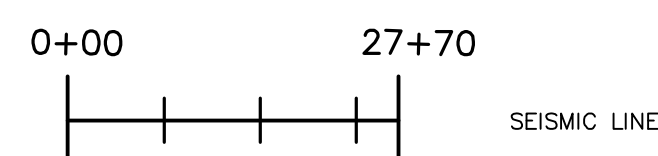
Hager-Richter Geoscience, Inc.
8 Industrial Way - D10
Salem, New Hampshire 03079

File 17J33
November, 2017



APPROXIMATE LOCATION OF BEDROCK OUTCROP TESTED

LEGEND

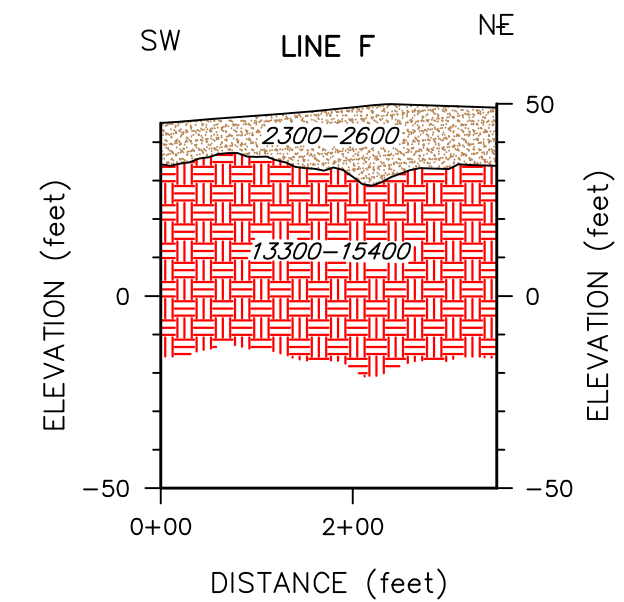
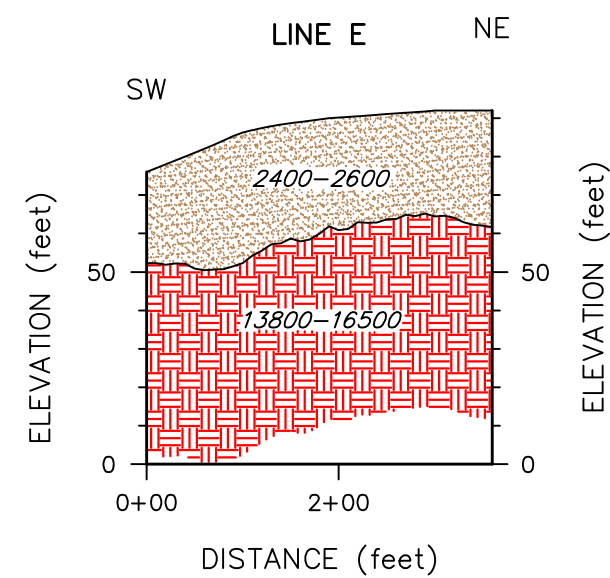
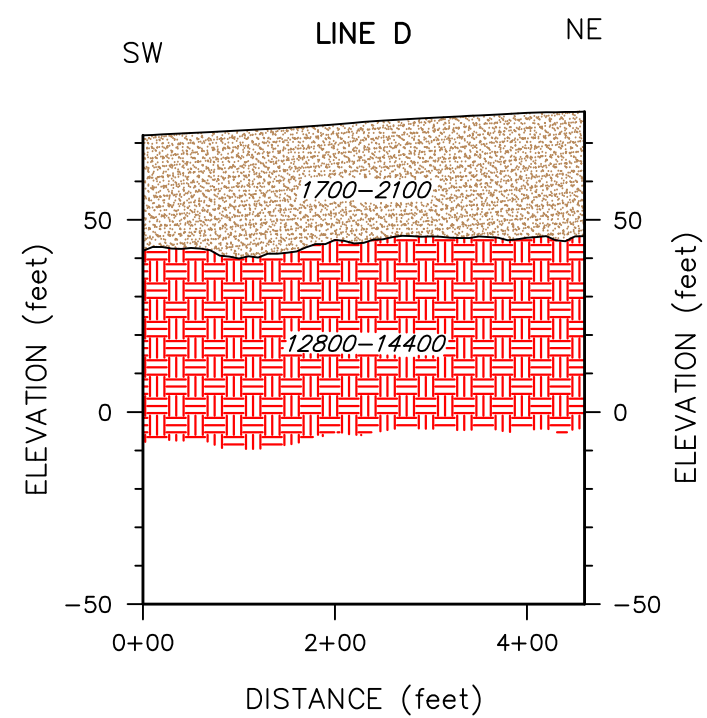
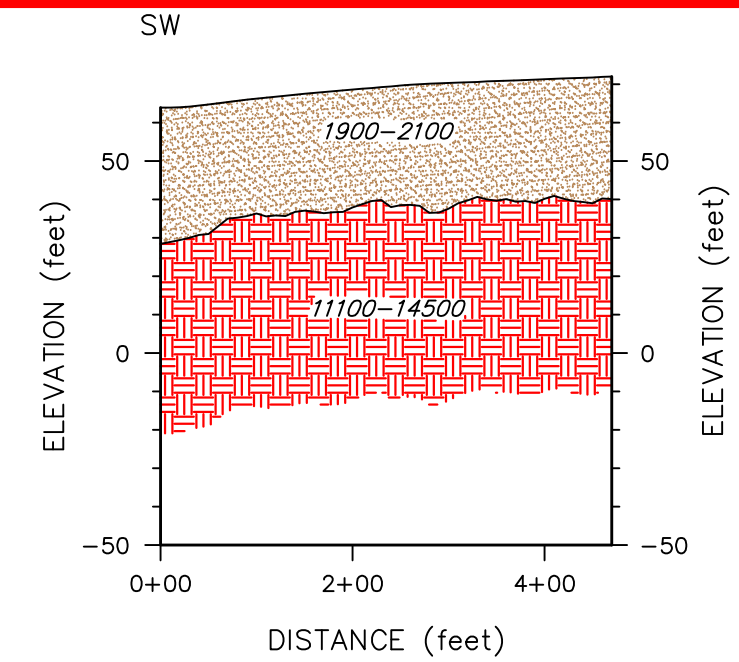
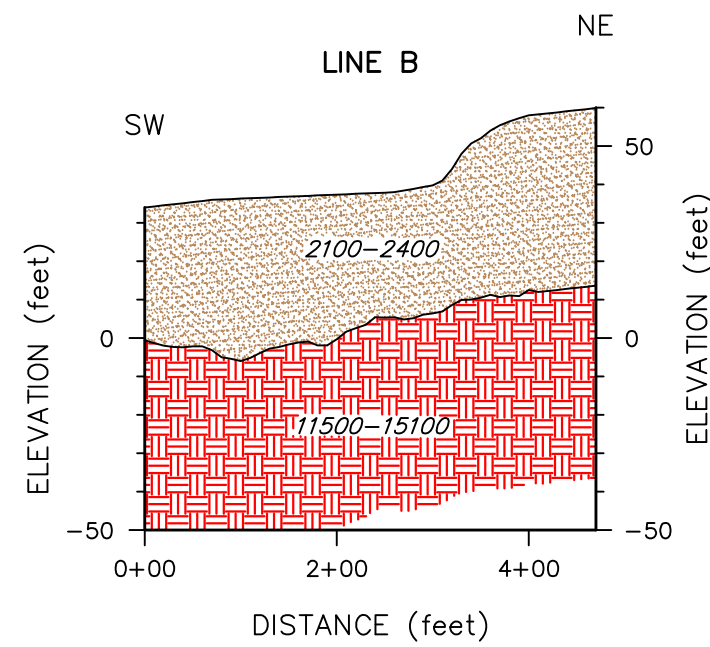
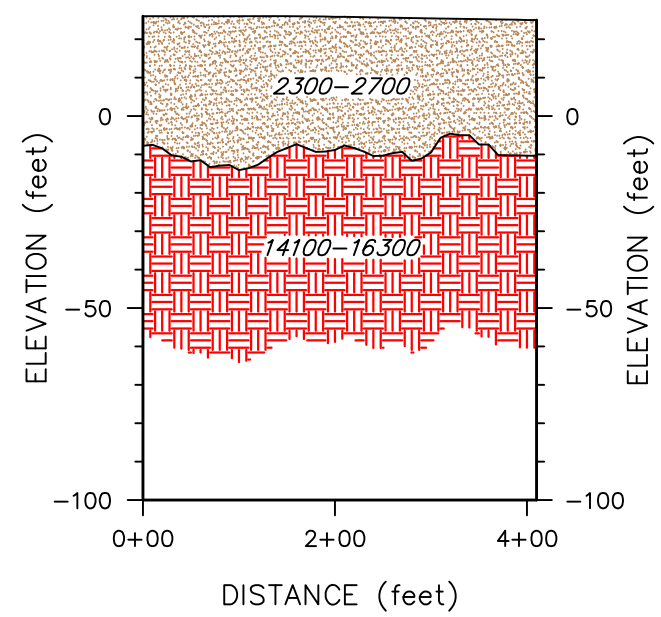
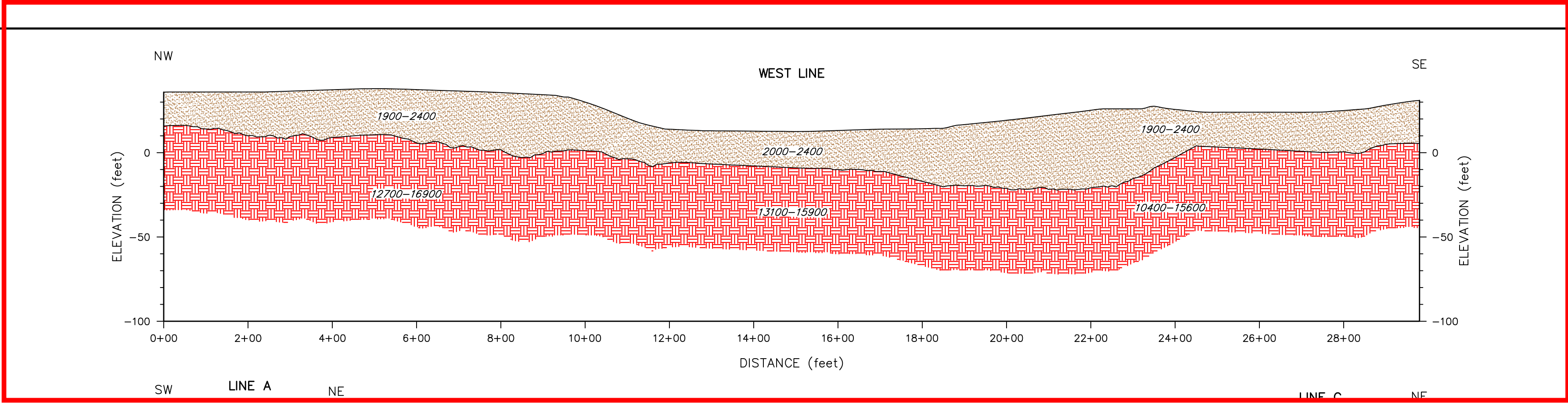


NOTE:
Modified from Google Earth Pro aerial photograph.

PLATE 1
SEISMIC LINE LOCATIONS
NARRAGANSETT BAY COMMISSION
COMBINED SEWER OVERFLOW PROJECT
PAWTUCKET MAIN TUNNEL SECTION
PAWTUCKET, RHODE ISLAND

FILE 17J33 | NOVEMBER, 2017

HAGER-RICHTER
SALEM, NH | FORDS, NJ



NOTES:

1. Estimated accuracy (standard deviation) of depth of bedrock is $\pm 10\%$ or 2 feet, whichever is greater.
2. The depths determined for bedrock are depths of competent rock; weathered and/or fractured bedrock might occur at shallower depths.
3. Surface elevations determined from plans provided by Stantec. Vertical datum is NGVD 1929.
4. Data were analyzed using the Generalized Reciprocal Method.

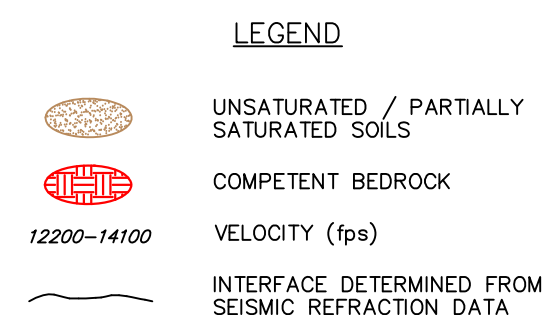
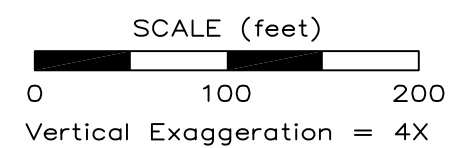


PLATE 3
SEISMIC PROFILES – WEST LINE &
CROSS LINES
NARRAGANSETT BAY COMMISSION
COMBINED SEWER OVERFLOW PROJECT
PAWTUCKET MAIN TUNNEL SECTION
PAWTUCKET, RHODE ISLAND

FILE 17J33

NOVEMBER, 2017

HAGER-RICHTER
SALEM, NH | FORDS, NJ

Pawtucket Bridge No. 550


INDEX - VOLUME 3 BRIDGE PLANS

SHEET NO.	DESCRIPTION
1	COVER SHEET
2	INDEX OF DRAWINGS
3	STANDARD PLAN SYMBOLS
4-7	BRIDGE GENERAL NOTES SHEET 1 - 4
8	KEY PLAN
9-12	BRIDGE PHASE CONSTRUCTION PLAN SHEET 1 - 4
13-22	BRIDGE PHASE CONSTRUCTION SECTIONS SHEET 1-10
23-24	WSE WRAP FACE RETAINING WALLS SHEET 1-2
25-32	DEMOLITION PLAN SHEET 1 - 8
33	PRECAST CONC. BARRIER
	LIGHT STD. BARRIER
34	FOUNDATIONS FOR OVERHEAD SIGNS
35	TRANSITION BARRIER DETAILS
36-37	SITE AND SUBSURFACE EXPLORATION
	LOCATION PLAN SHEET 1 - 2
38-40	TEST BORINGS B1 - B31
60-61	INSTRUMENTATION LOCATION PLAN SHEET 1 - 2
62	INSTRUMENTATION DETAILS
63-64	SUMMARY SOIL CLASSIFICATION PLAN 1 - 2
65-79	PLEASANT STREET BRIDGE NO. 1551
80-131	PAWTUCKET BRIDGE NO. 550
132-148	WATER STREET BRIDGE NO. 552
149-164	SCHOOL STREET OFF-RAMP BRIDGE NO. 553
165-181	SCHOOL STREET BRIDGE NO. 554
182-196	RETAINING WALLS

R.I. STANDARD SPECIFICATIONS AND STANDARD DETAILS

SPECIFICATIONS TO GOVERN THIS PROJECT ARE THE R.I. STANDARD SPECIFICATIONS FOR ROAD AND BRIDGE CONSTRUCTION, 2004 EDITION, WITH ALL REVISIONS, AND THE STATE AND FEDERAL SPECIAL PROVISIONS INCLUDED IN THE CONTRACT DOCUMENTS. STANDARD DETAILS FOR THIS PROJECT ARE R.I. STANDARD DETAILS, 1998 EDITION, WITH ALL REVISIONS.

STATE OF RHODE ISLAND



DEPARTMENT OF TRANSPORTATION

PLANS, PROFILES AND SECTIONS OF PROPOSED

BRIDGE REPLACEMENT

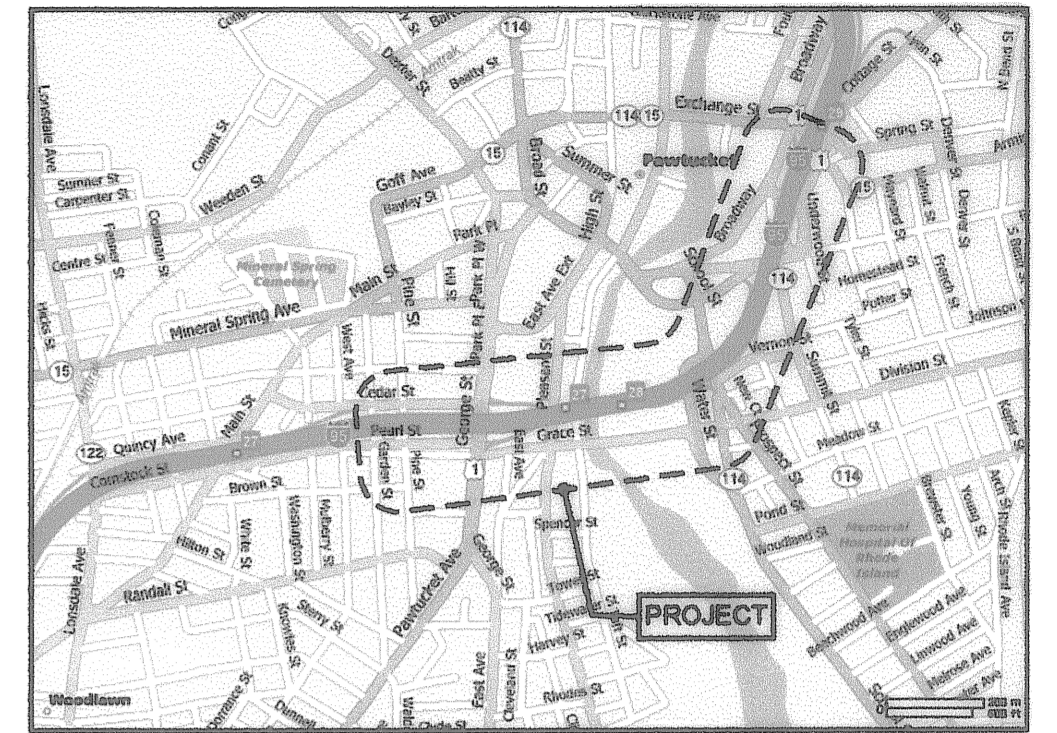
PAWTUCKET BRIDGE NO. 550
I-95 OVER THE SEEKONK RIVER
VOLUME 3 BRIDGE PLANS

PROJECT LIMITS

GARDEN STREET BRIDGE TO EXCHANGE STREET BRIDGE
PAWTUCKET, RHODE ISLAND
COUNTY OF PROVIDENCE

R.I. CONTRACT NO. 2010-CB-004
F.A. PROJECT NOS. BRO-0550(003), IM-0550(004), IMG-0550(005)
LENGTH = 0.90 MILES

FED. ROAD DIV. NO.	STATE	FEDERAL AID PROJECT NO.	FISCAL YEAR	SHEET NO.	TOTAL SHEETS
1	RI	BRO-0550(003) IM-0550(004) IMG-0550(005)	2010	1	196



LOCATION MAP

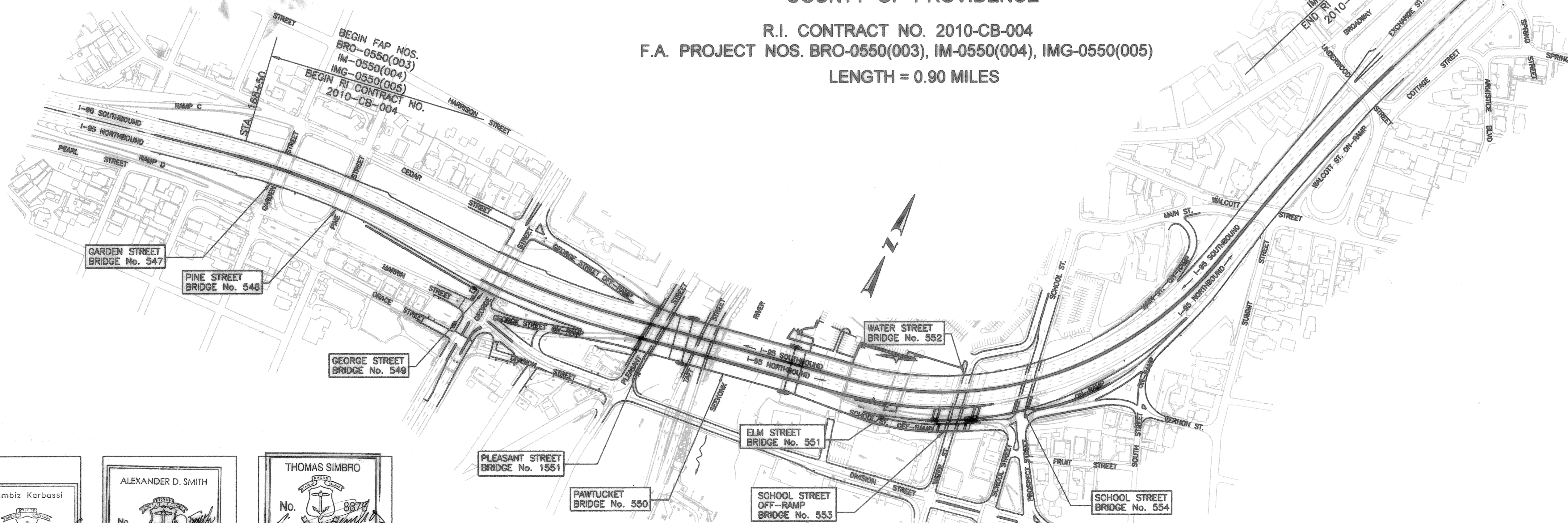
SEE VOLUME 1 FOR HIGHWAY PLANS
SEE VOLUME 2 FOR HIGHWAY CROSS-SECTIONS AND PROFILES
VOLUME 3 BRIDGE PLANS:
BRIDGE PHASING, BRIDGE DEMOLITION,
SUBSURFACE EXPLORATION
PLEASANT STREET BRIDGE NO. 1551
PAWTUCKET BRIDGE NO. 550
WATER STREET BRIDGE NO. 552
SCHOOL STREET OFF-RAMP BRIDGE NO. 553
SCHOOL STREET BRIDGE NO. 554
RETAINING WALLS

SEE VOLUME 4 FOR ELECTRICAL AND ARCHITECTURAL PLANS
SEE VOLUME 5 FOR BRIDGE PLANS:
GARDEN STREET NO. 547
PINE STREET BRIDGE NO. 548
GEORGE STREET BRIDGE NO. 549

SEE VOLUME 6 FOR HIGHWAY PLANS


DESIGN DESIGNATION I-95

2010 AADT = 184,600 V.P.D.
2030 AADT = 244,200 V.P.D.
2010 DHV = 14,400 V.P.H.
2030 DHV = 19,000 V.P.H.
D = 50/50
K = 7.8%
T = 13.1%
V = 50 MPH



LAYOUT PLAN
SCALE: 1"=200'

BASE OF LEVELS
NGVD 1929 VERTICAL
RI PLANE COORDINATE SYSTEM
NAD 1983 HORIZONTAL



<p>Kambiz Korbassi No. 4737 REGISTERED PROFESSIONAL ENGINEER</p>	<p>ALEXANDER D. SMITH No. 210510 REGISTERED PROFESSIONAL ENGINEER (CIVIL)</p>	<p>THOMAS SIMBRO No. 8878 REGISTERED PROFESSIONAL ENGINEER (CIVIL)</p>
--	---	--

COMMONWEALTH ENGINEERS & CONSULTANTS, INC. SHEETS 1-35, 55-182, 184-196
HALEY & ALDRICH, INC. SHEETS 36-52, 183
WRIGHT-PIERCE SHEETS 53-54

Contract Number 2010-CB-004
Volume Number 3
Number of Sheet G-1
Total Sheets 196

R.I. DEPARTMENT OF TRANSPORTATION

APPROVED
[Signature] 3/26/10
DEPUTY CHIEF ENGINEER DATE

APPROVED
[Signature] 3/22/10
CHIEF ENGINEER DATE

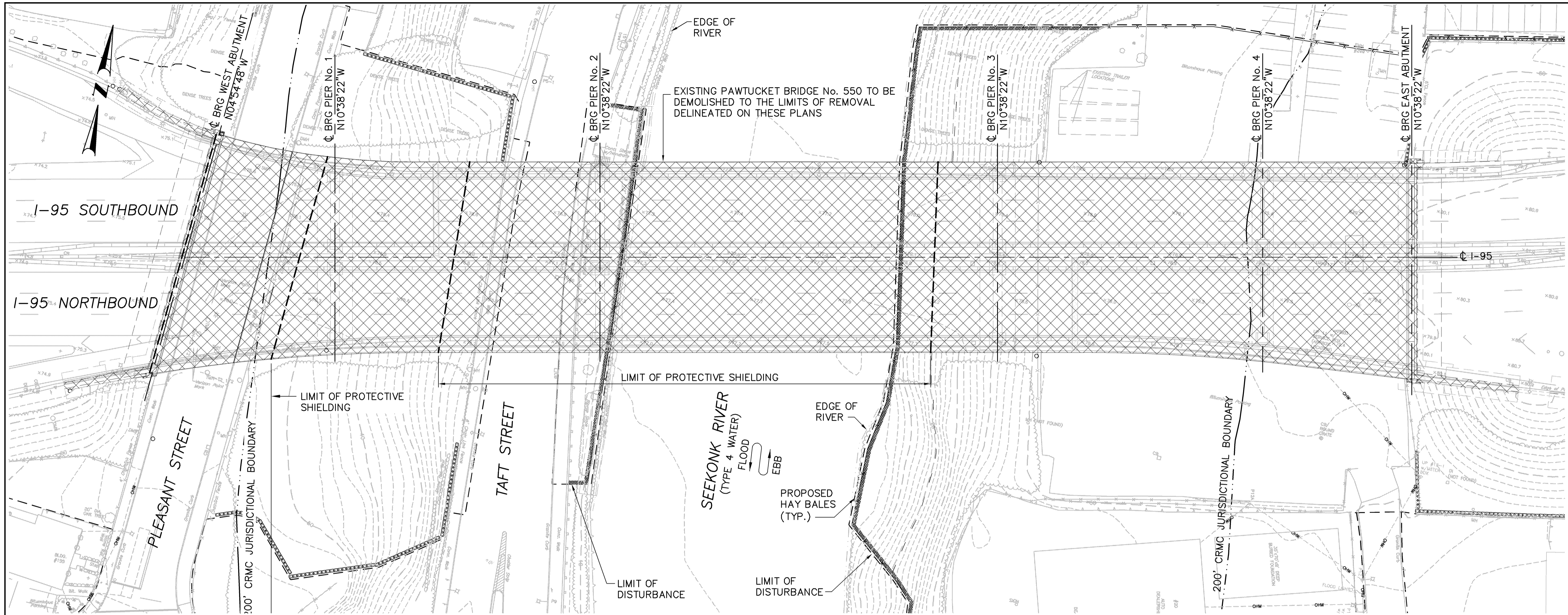
APPROVED
[Signature] 3/29/10
DIRECTOR DATE

US DEPARTMENT OF TRANSPORTATION
FEDERAL HIGHWAY ADMINISTRATION

APPROVED
[Signature] 4/7/10
DIVISION ADMINISTRATOR DATE

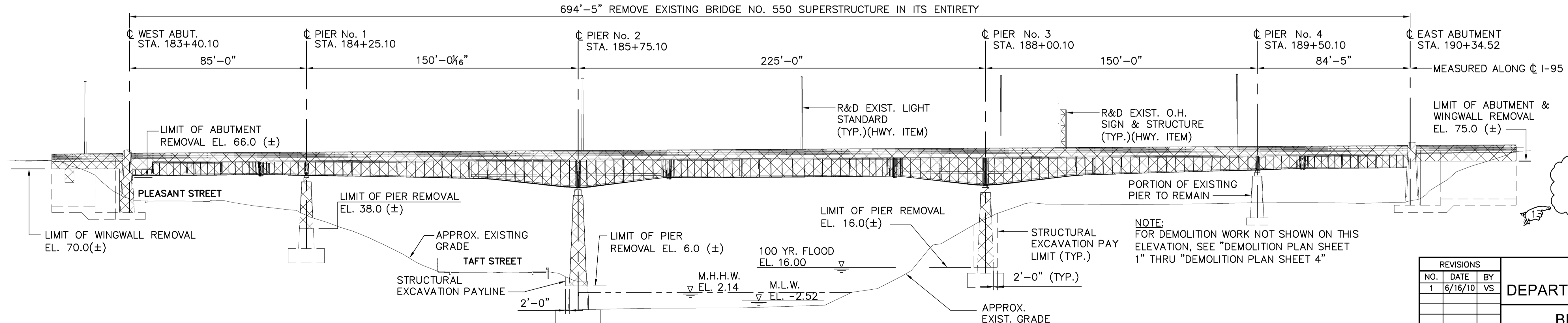
NOTES: R-1

- THE LIMITS OF REMOVAL SHOWN ON THESE PLAN SHEETS DEPICTS THE PORTIONS OF THE EXISTING BRIDGE TO BE DEMOLISHED UNDER THIS CONTRACT. THE DEMOLITION WILL BE PERFORMED IN PHASES AS IDENTIFIED BY THE BRIDGE PHASE CONSTRUCTION SHEETS.
- PLANS AND DETAILS SHOWN ON THE DEMOLITION PLANS ARE ILLUSTRATIVE TO DEPICT THE LIMITS OF REMOVAL. THE CONTRACTOR IS REFERRED TO THE ORIGINAL CONSTRUCTION PLANS FOR THE COMPOSITION AND DETAILS OF THE SUPERSTRUCTURE AND SUBSTRUCTURE ELEMENTS.
- UNLESS NOTED OTHERWISE, ALL AREAS DISTURBED DURING DEMOLITION AND REMOVAL WORK SHALL BE BACKFILLED WITH COMMON BORROW AND RESTORED TO THEIR ORIGINAL CONDITION.
- ALL ELEVATIONS ARE IN FEET AND REFERENCE NATIONAL GEODETIC VERTICAL DATUM OF 1929 (NGVD29).
- PORTIONS OF THE SUBSTRUCTURES TO REMAIN SHALL BE FINISH GRADED TO WITHIN A TOLERANCE OF ±6 INCHES OF REMOVAL DEPTH. ALL EXISTING CONCRETE IS ASSUMED TO CONTAIN STEEL REINFORCEMENT. UNLESS NOTED OTHERWISE, ALL PROTRUDING REINFORCEMENT SHALL BE CUT FLUSH TO THE LIMIT OF REMOVAL.
- THE DEMOLITION LIMITS SHOWN ON THESE DRAWINGS INDICATE MINIMUM LIMITS OF REMOVAL. WHERE PORTIONS OF EXISTING SUBSTRUCTURES ARE INDICATED TO REMAIN (AND NOT RE-USED), OR WHERE EXISTING SUBSTRUCTURES ARE TO BE ABANDONED IN PLACE, THE CONTRACTOR MAY, AT NO ADDITIONAL COST, REMOVE AND DISPOSE THESE ELEMENTS TO FACILITATE THE DEMOLITION OR CONSTRUCTION OPERATIONS.
- DISPOSITION OF DEMOLITION MATERIAL TO BE IN ACCORDANCE WITH THE CONTRACT DOCUMENTS AND ALL OTHER APPLICABLE REGULATIONS.
- THE FILL MATERIAL USED TO BACKFILL VOIDS RESULTING FROM BELOW GRADE DEMOLITION SHALL BE COMMON BORROW.



EXISTING BRIDGE PLAN

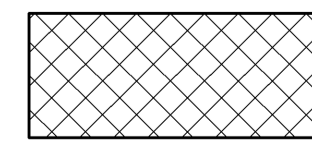
SCALE: 1"=30'



EXISTING SOUTH ELEVATION - (LOOKING NORTH)

SCALE: 1"=30'

LEGEND

 DENOTES AREAS TO BE REMOVED & DISPOSED (REFER TO SECTIONS FOR DETAILED LIMITS OF REMOVAL)

REVISIONS

NO.	DATE	BY
1	6/16/10	VS

ADDENDUM No. 4

**RHODE ISLAND
DEPARTMENT OF TRANSPORTATION**

**BRIDGE REPLACEMENT
PAWTUCKET BRIDGE NO. 550**

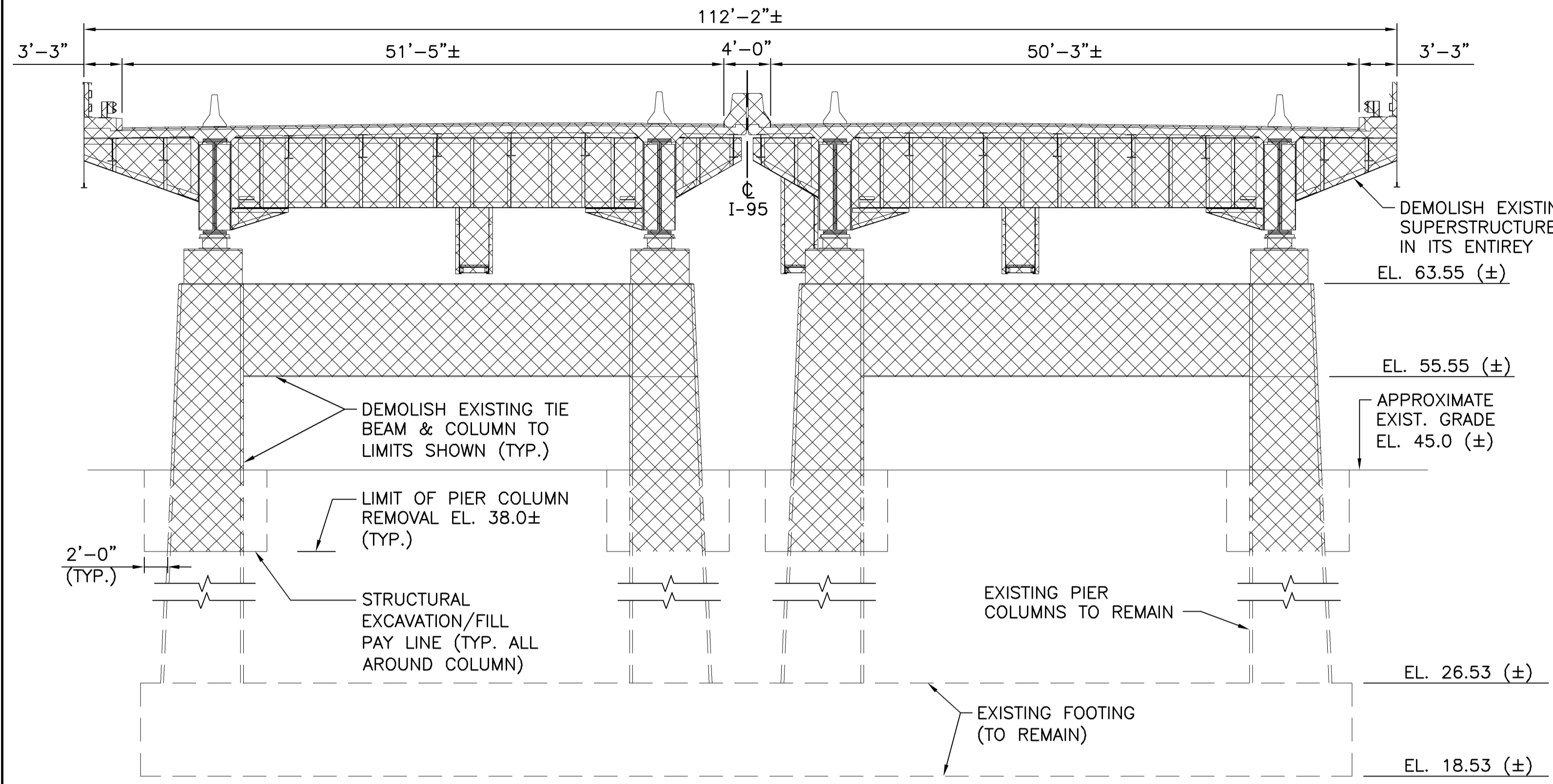
PAWTUCKET, RHODE ISLAND

DEMOLITION PLAN SHEET 1
PLAN AND ELEVATION
BRIDGE No. 550

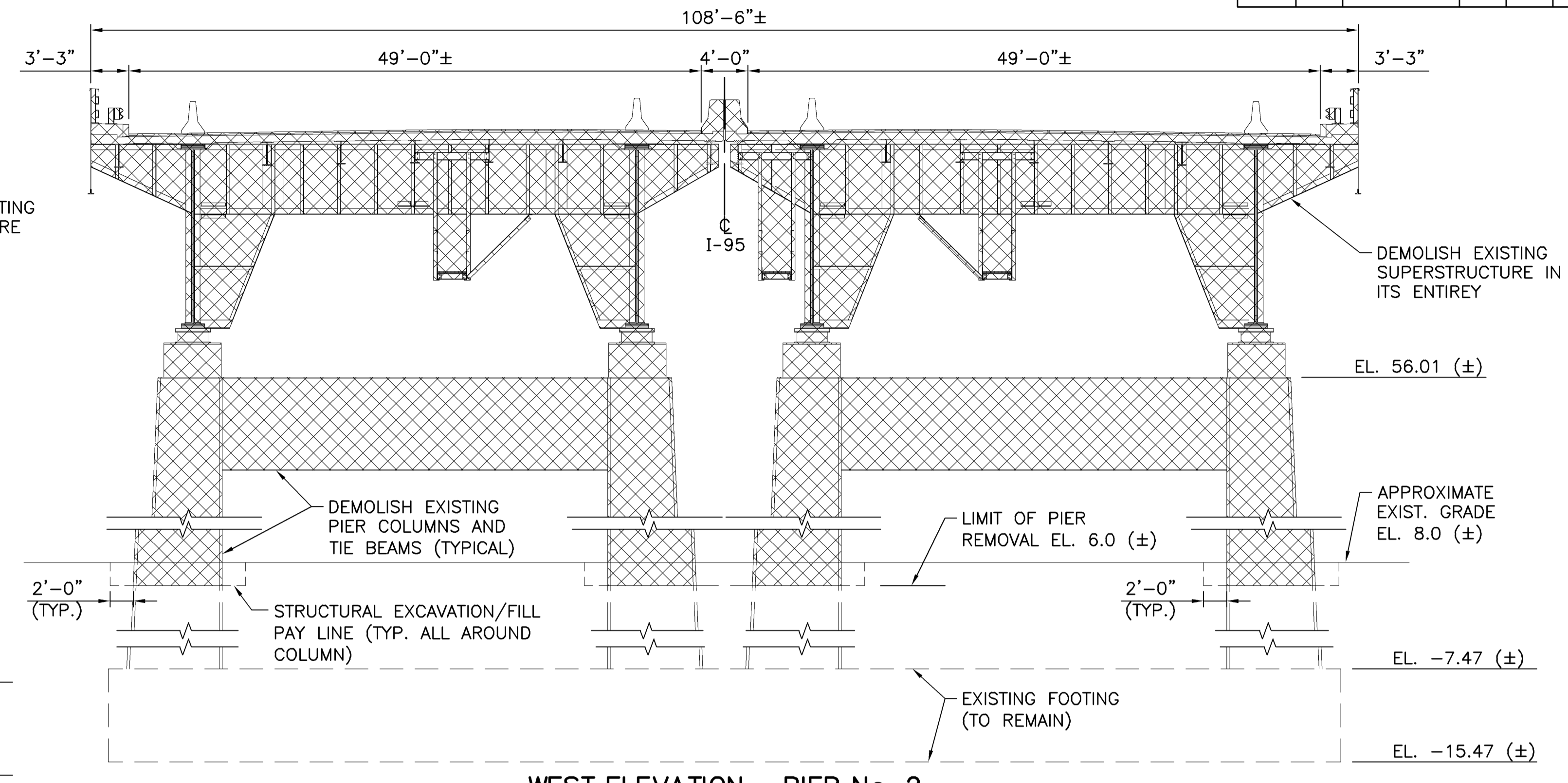
SCALE AS SHOWN SHEET DESIGNATION G-25



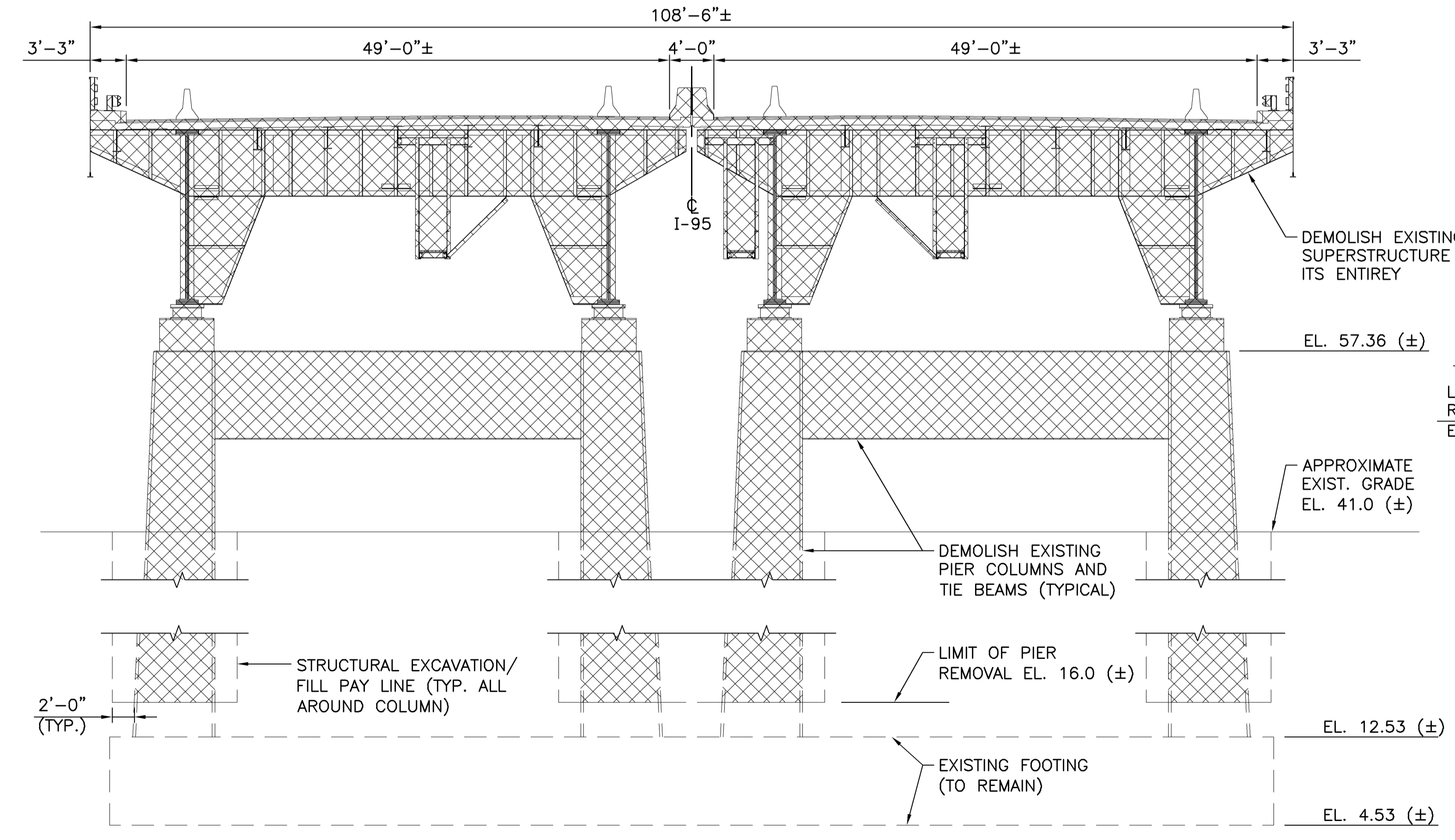
COMMONWEALTH
ENGINEERS & CONSULTANTS, INC.
400 SMITH STREET
PROVIDENCE, RI 02908



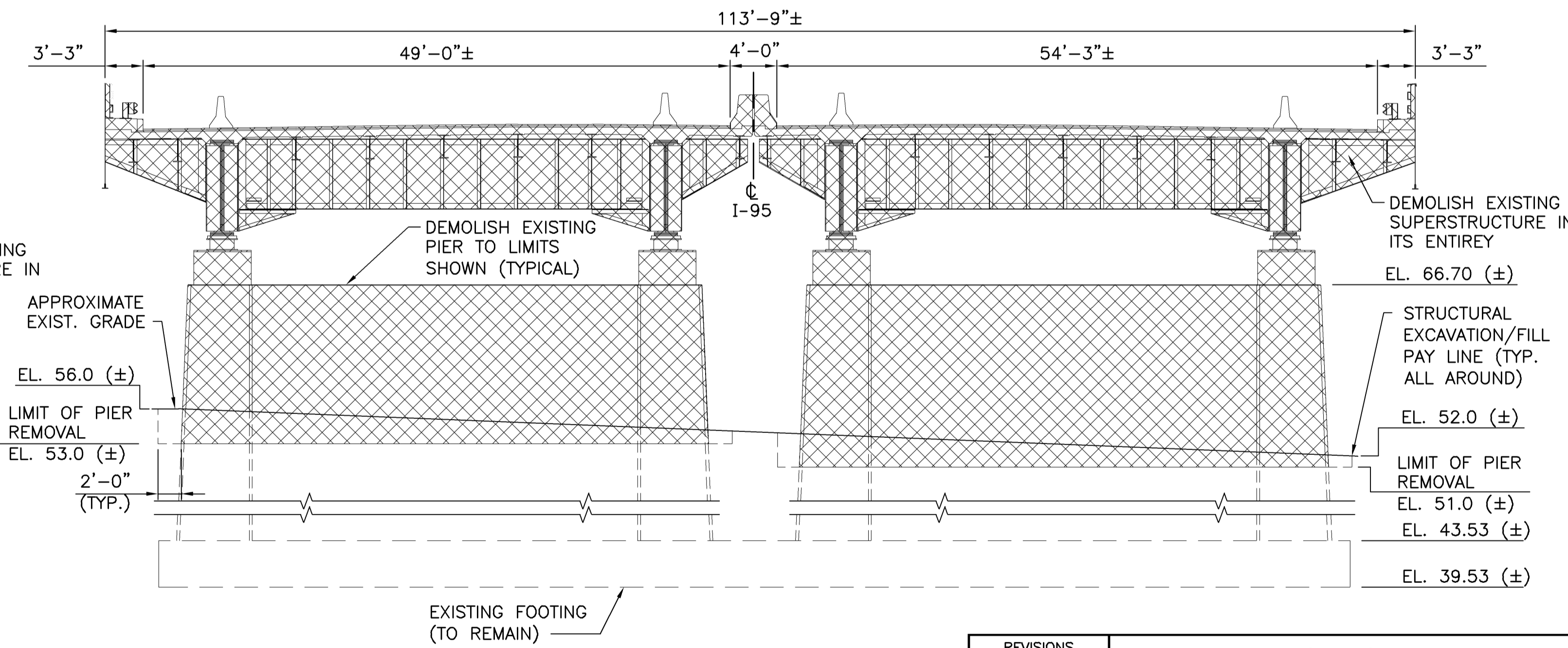
WEST ELEVATION - PIER No. 1
SCALE: 1/8"=1'-0"



WEST ELEVATION - PIER No. 2
SCALE: 1/8"=1'-0"



WEST ELEVATION - PIER No. 3
SCALE: 1/8"=1'-0"



WEST ELEVATION - PIER No. 4
SCALE: 1/8"=1'-0"

NOTE:
1. FOR APPLICABLE NOTES, REFER TO "DEMOLITION PLAN SHEET 1".

LEGEND
[Cross-hatched box] DENOTES AREAS TO BE REMOVED & DISPOSED



REVISIONS		
NO.	DATE	BY

**RHODE ISLAND
DEPARTMENT OF TRANSPORTATION**

**BRIDGE REPLACEMENT
PAWTUCKET BRIDGE NO. 550**

PAWTUCKET, RHODE ISLAND

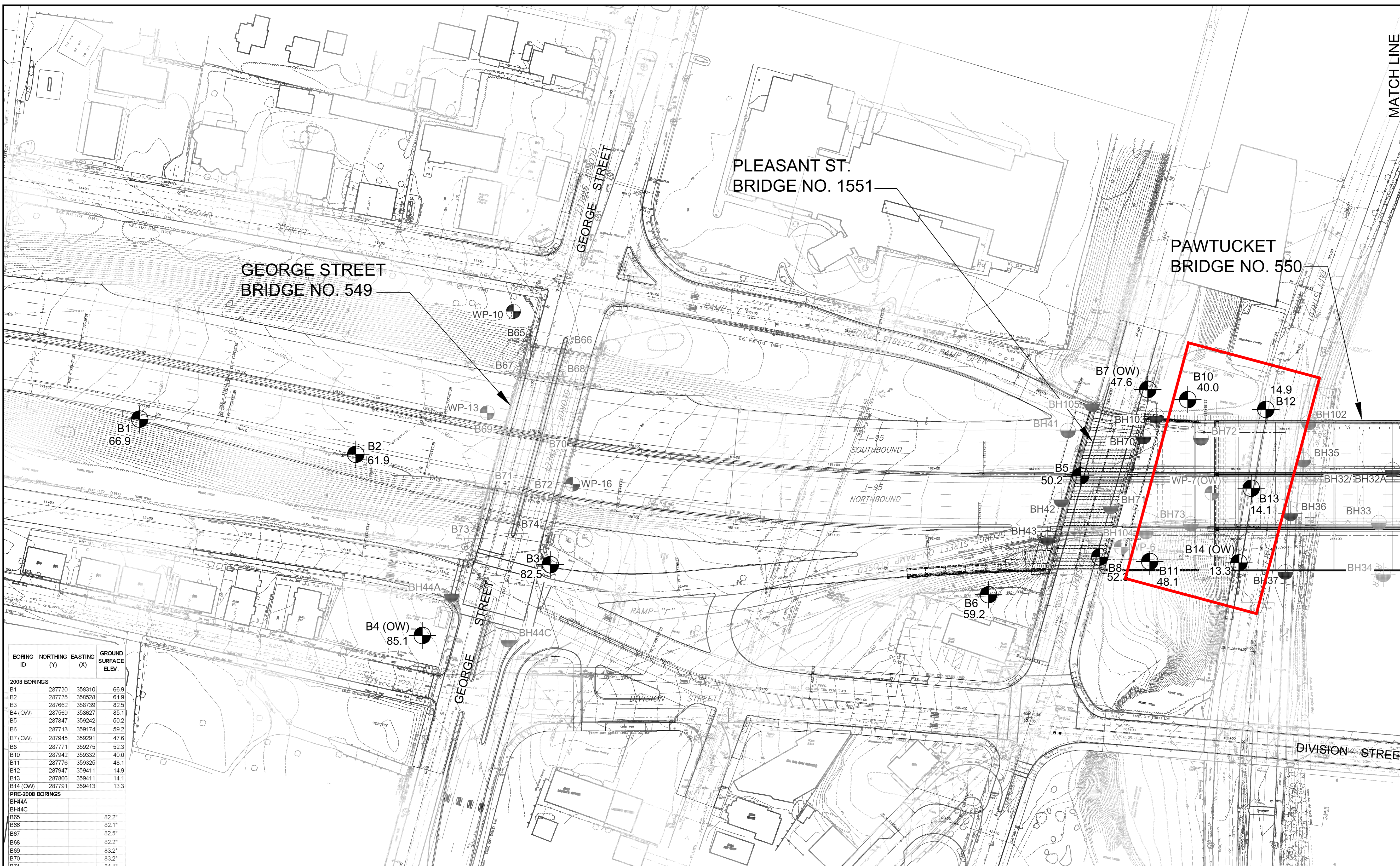
DEMOLITION PLAN SHEET 2
PIER REMOVAL
BRIDGE No. 550

SCALE AS SHOWN SHEET DESIGNATION G-26

01436_V3_026_DEMO002

FED. ROAD DIV. NO.	STATE	FEDERAL AID PROJECT NO.	FISCAL YEAR	SHEET NO.	TOTAL SHEETS
	RI		2010	36	196

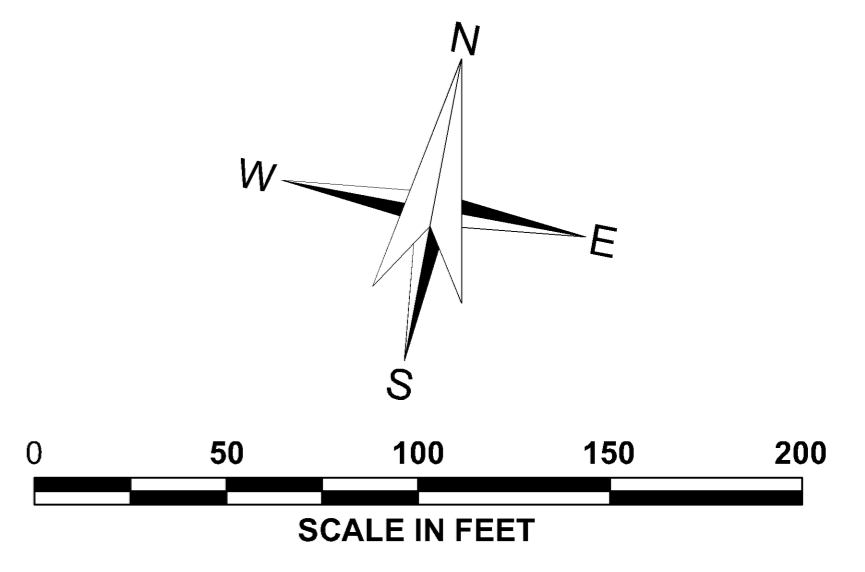
- LEGEND:**
- B1 66.9 DESIGNATION, LOCATION AND GROUND SURFACE ELEVATION OF TEST BORING DRILLED BY NEW HAMPSHIRE BORING, INC. OF LONDONDERRY, NEW HAMPSHIRE IN MARCH AND APRIL 2008 IN CONNECTION WITH THE REPLACEMENT OF BRIDGE 550.
 - B-1 DESIGNATION AND APPROXIMATE LOCATION OF TEST BORING MONITORED BY GEO TEK ENGINEERING INC. OF PROVIDENCE, RHODE ISLAND IN JULY 2001 IN CONNECTION WITH THE VERNON STREET ON-RAMP SAFETY IMPROVEMENTS. (SEE NOTE 6.)
 - B65 DESIGNATION AND APPROXIMATE LOCATION OF TEST BORING DRILLED BY ALLSTATE DRILLING CO. OF EAST PROVIDENCE, RHODE ISLAND IN JANUARY AND FEBRUARY 1961 IN CONNECTION WITH THE CONSTRUCTION OF THE EXISTING GEORGE STREET BRIDGE (SEE NOTE 6).
 - BH15 DESIGNATION AND APPROXIMATE LOCATION OF TEST BORING DRILLED BY AMERICAN DRILLING COMPANY OF EAST PROVIDENCE, RHODE ISLAND IN CONNECTION WITH THE CONSTRUCTION OF THE EXISTING BRIDGE 550, SCHOOL STREET BRIDGE, WATER STREET BRIDGE, AND ELM STREET BRIDGE (SEE NOTE 6).
 - WP-6 DESIGNATION AND APPROXIMATE LOCATION OF TEST BORING MONITORED BY WRIGHT-PIERCE OF PROVIDENCE, RHODE ISLAND IN DECEMBER 2008, FEBRUARY 2009 AND JULY 2009.
 - ELEVATION CONTOUR OF EXISTING GROUND SURFACE
 - (OW) DENOTES OBSERVATION WELL INSTALLED IN COMPLETED BOREHOLE



BORING ID	NORTHING (Y)	EASTING (X)	GROUND SURFACE ELEV.
2008 BORINGS			
B1	287730	358310	66.9
B2	287735	358528	61.9
B3	287662	358739	82.5
B4 (OW)	287599	358627	85.1
B5	287847	359242	50.2
B6	287713	359174	59.2
B7 (OW)	287945	359291	47.6
B8	287771	359275	52.3
B10	287942	359332	40.0
B11	287776	359325	48.1
B12	287947	359411	14.9
B13	287866	359411	14.1
B14 (OW)	287791	359413	13.3
PRE-2008 BORINGS			
BH44A			
BH44C			
B65			82.2'
B66			82.1'
B67			82.5'
B68			82.2'
B69			83.2'
B70			83.2'
B71			84.1'
B72			83.5'
B73			83.6'
B74			83.6'
BH82			2.5'
BH82A			2.5'
BH83			2.5'
BH84			2.5'
BH85			7.5'
BH86			7.5'
BH87			8.0'
BH41			50.5'
BH42			51.5'
BH43			52.2'
BH70			44.5'
BH71			50.0'
BH72			30.0'
BH73			33.0'
BH102			7.5'
BH103			42.5'
BH104			42.0'
BH105			49.5'

NOTES:

1. EXISTING SITE CONDITIONS, CONTOURS OF EXISTING GROUND SURFACE ELEVATIONS AND LOCATION AND ORIENTATION OF EXISTING SITE FEATURES ARE TAKEN FROM THE ELECTRONIC AUTOCAD FILE STRUCTUT_PHASE-1D.dwg RECEIVED BY HALEY & ALDRICH FROM COMMONWEALTH ENGINEERS & CONSULTANTS, INC. ON 14 FEBRUARY 2008.
2. PROPOSED SITE CONDITIONS AND THE LOCATION AND ORIENTATION OF PROPOSED SITE FEATURES ARE TAKEN FROM THE ELECTRONIC AUTOCAD FILE SCHOOL STREET OPEN.dwg RECEIVED BY HALEY & ALDRICH FROM COMMONWEALTH ENGINEERS & CONSULTANTS ON 25 JANUARY 2008.
3. LOCATIONS OF HISTORIC TEST BORINGS ARE APPROXIMATE AND WERE ESTIMATED FROM HISTORIC PLANS. LOCATIONS OF WRIGHT-PIERCE BORINGS ARE APPROXIMATE AND WERE PROVIDED IN ELECTRONIC FORMAT FROM COMMONWEALTH ENGINEERS & CONSULTANTS, INC. ON 3 DECEMBER 2009. LOCATIONS OF RECENT TEST BORINGS WERE DETERMINED IN THE FIELD BY CROSSMAN ENGINEERING, INC. USING ELECTRONIC DISTANCE MEASUREMENT AND TRIANGULATION METHODS RELATIVE TO FIXED REFERENCE POINTS.
4. COORDINATE GRID SYSTEM USED IS THE RHODE ISLAND STATE PLANE COORDINATE SYSTEM, NORTH AMERICAN DATUM OF 1983 (NAD 83).
5. ELEVATIONS ARE IN FEET AND REFERENCE THE NATIONAL GEODETIC VERTICAL DATUM OF 1929 (NGVD 29).
6. RECENT SUBSURFACE EXPLORATIONS WERE MONITORED IN THE FIELD BY HALEY & ALDRICH PERSONNEL.
7. REFER TO PROJECT GEOTECHNICAL DATA REPORT (DATED FEBRUARY 2008), APPENDIX B FOR LOGS OF RECENT TEST BORINGS (HALEY & ALDRICH), APPENDIX C FOR LOGS OF HISTORIC TEST BORINGS (OTHERS), APPENDIX D FOR OBSERVATION WELL INSTALLATION AND GROUNDWATER MONITORING REPORTS, AND APPENDIX F FOR LOGS OF TEST BORINGS BY WRIGHT-PIERCE.



REVISIONS		
NO.	DATE	BY

**RHODE ISLAND
DEPARTMENT OF TRANSPORTATION**

**BRIDGE REPLACEMENT
PAWTUCKET BRIDGE NO. 550**

PAWTUCKET, RHODE ISLAND

**SITE AND SUBSURFACE
EXPLORATION LOCATION PLAN**

SHEET 1 OF 2

SCALE AS SHOWN SHEET DESIGNATION G-36

HALEY & ALDRICH
 HALEY & ALDRICH, INC.
 465 Medford Street, Suite 2200
 Boston, MA 02129-1400
 Phone: 617.886.7400
 Fax: 617.886.7600
 HaleyAldrich.com

RIDOT Project Pawtucket Bridge No. 550 Replacement BORING #: B10 Sheet 1 of 2 Location (C/T): PAWTUCKET RIDOT Database ID #: 2001-EB-003 FAP #: BR0-BCDR(009) Date Start: 2/29/08 Date End: 2/29/08

RIDOT Project Pawtucket Bridge No. 550 Replacement BORING #: B11 Sheet 1 of 2 Location (C/T): PAWTUCKET RIDOT Database ID #: 2001-EB-003 FAP #: BR0-BCDR(009) Date Start: 2/29/08 Date End: 2/29/08

RIDOT Project Pawtucket Bridge No. 550 Replacement BORING #: B12 Sheet 1 of 3 Location (C/T): PAWTUCKET RIDOT Database ID #: 2001-EB-003 FAP #: BR0-BCDR(009) Date Start: 2/29/08 Date End: 2/29/08

RIDOT Project Pawtucket Bridge No. 550 Replacement BORING #: B12 Sheet 3 of 3 Location (C/T): PAWTUCKET RIDOT Database ID #: 2001-EB-003 FAP #: BR0-BCDR(009) Date Start: 2/29/08 Date End: 2/29/08

Methods Used to Determine Borehole Coordinates and Elevation: 2 / Survey

Methods Used to Determine Borehole Coordinates and Elevation: 2 / Survey

Methods Used to Determine Borehole Coordinates and Elevation: 2 / Survey

Methods Used to Determine Borehole Coordinates and Elevation: 2 / Survey

Drilling Firm: New Hampshire Boring, Inc. Project No.: Drilling Foreman: Todd Pentecost

Drilling Firm: New Hampshire Boring, Inc. Project No.: Drilling Foreman: Todd Pentecost

Drilling Firm: New Hampshire Boring, Inc. Project No.: Drilling Foreman: Don Dunklee

Drilling Firm: New Hampshire Boring, Inc. Project No.: Drilling Foreman: Don Dunklee

Drilling Rig Make & Model: Diedrich D-50 Drilling Methods and Tools Casing Size: 4 in Hollow Stem Auger Flight OD: (in) Methods Used to Advance Casing: Driven (300 lbs) Push Roller Bit Spin Open Hole Drill Rod Size: (in) Wt./Pl. (lbs)

Drilling Rig Make & Model: Diedrich D-50 Drilling Methods and Tools Casing Size: 4 in Hollow Stem Auger Flight OD: (in) Methods Used to Advance Casing: Driven (300 lbs) Push Roller Bit Spin Open Hole Drill Rod Size: (in) Wt./Pl. (lbs)

Drilling Rig Make & Model: Acker AD II Drilling Methods and Tools Casing Size: 4 in Hollow Stem Auger Flight OD: (in) Methods Used to Advance Casing: Driven (300 lbs) Push Roller Bit Spin Open Hole Drill Rod Size: (in) Wt./Pl. (lbs)

Drilling Rig Make & Model: Acker AD II Drilling Methods and Tools Casing Size: 4 in Hollow Stem Auger Flight OD: (in) Methods Used to Advance Casing: Driven (300 lbs) Push Roller Bit Spin Open Hole Drill Rod Size: (in) Wt./Pl. (lbs)

Soils/Rock Sampling: SPT Hammer Type Donut Safety Automatic Trip Other Hammer Wt: 140 (lbs) Hammer Fall: 30 (in) Split Spoon Sampler: Barrel Length: 24 Barrel ID: 1.375 (in) Barrel OD: 2 (in) Shoe ID: 1.375 (in) Shoe OD: 2 (in)

Soils/Rock Sampling: SPT Hammer Type Donut Safety Automatic Trip Other Hammer Wt: 140 (lbs) Hammer Fall: 30 (in) Split Spoon Sampler: Barrel Length: 24 Barrel ID: 1.375 (in) Barrel OD: 2 (in) Shoe ID: 1.375 (in) Shoe OD: 2 (in)

Soils/Rock Sampling: SPT Hammer Type Donut Safety Automatic Trip Other Hammer Wt: 140 (lbs) Hammer Fall: 30 (in) Split Spoon Sampler: Barrel Length: 24 Barrel ID: 1.375 (in) Barrel OD: 2 (in) Shoe ID: 1.375 (in) Shoe OD: 2 (in)

Soils/Rock Sampling: SPT Hammer Type Donut Safety Automatic Trip Other Hammer Wt: 140 (lbs) Hammer Fall: 30 (in) Split Spoon Sampler: Barrel Length: 24 Barrel ID: 1.375 (in) Barrel OD: 2 (in) Shoe ID: 1.375 (in) Shoe OD: 2 (in)

Bedrock Core Barrel Type: ID/OD: (in) Core Diameter: (in)

Bedrock Core Barrel Type: ID/OD: (in) Core Diameter: (in)

Bedrock Core Barrel Type: Standard double tube ID/OD: 2/2.8 (in) Core Diameter: 2 (in)

Bedrock Core Barrel Type: Standard double tube ID/OD: 2/2.8 (in) Core Diameter: 2 (in)

Groundwater Monitoring: Well Screen Depth from: (ft) to (ft)

Groundwater Monitoring: Well Screen Depth from: (ft) to (ft)

Groundwater Monitoring: Well Screen Depth from: (ft) to (ft)

Groundwater Monitoring: Well Screen Depth from: (ft) to (ft)

Soil/Rock Samples Delivered to: Name: Haley & Aldrich, Inc. Date: Address: One Davol Square, Providence, RI 02903

Soil/Rock Samples Delivered to: Name: Haley & Aldrich, Inc. Date: Address: One Davol Square, Providence, RI 02903

Soil/Rock Samples Delivered to: Name: Haley & Aldrich, Inc. Date: Address: One Davol Square, Providence, RI 02903

Soil/Rock Samples Delivered to: Name: Haley & Aldrich, Inc. Date: Address: One Davol Square, Providence, RI 02903

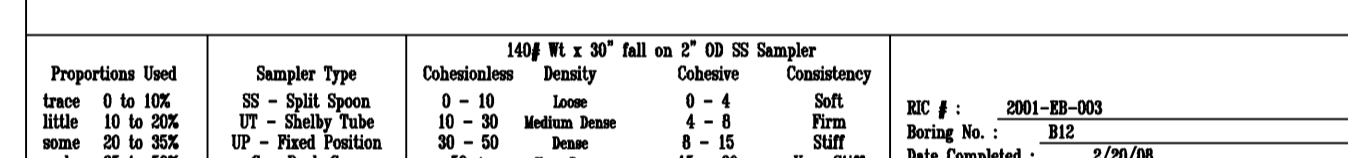
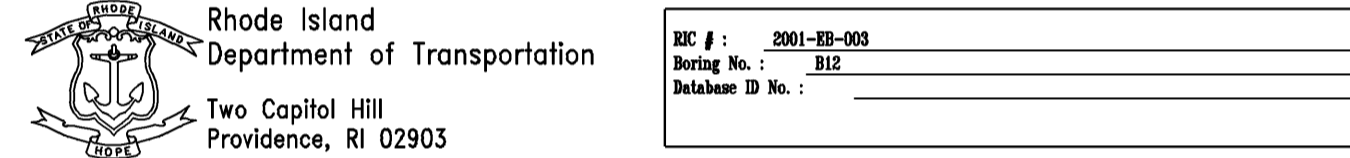
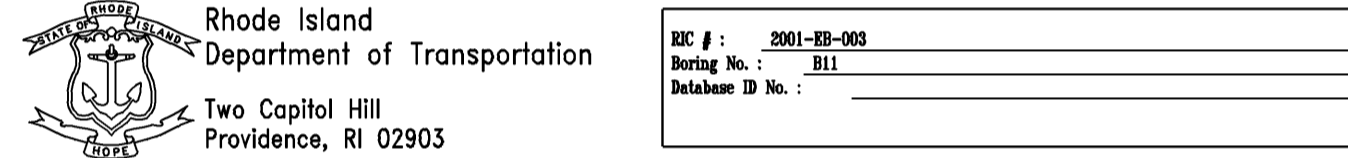
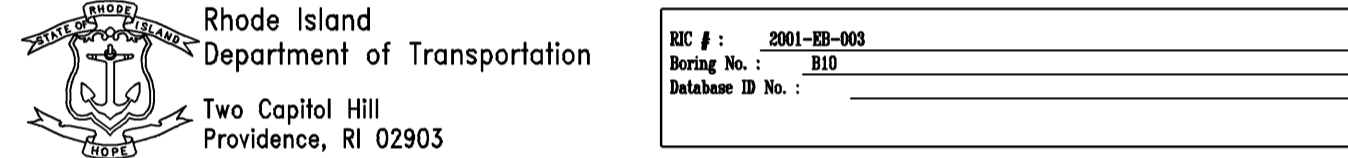


Table with 4 columns: Proportions Used, Sampler Type, Cohesiveness, Density, Consistency, and Date Completed. Includes data for B10, B11, and B12 borings.

RIDOT Project Pawtucket Bridge No. 550 Replacement BORING #: B10 Sheet 2 of 2 Location (C/T): PAWTUCKET RIDOT Database ID #: 2001-EB-003 FAP #: BR0-BCDR(009) Date Start: 2/29/08 Date End: 2/29/08

RIDOT Project Pawtucket Bridge No. 550 Replacement BORING #: B11 Sheet 2 of 2 Location (C/T): PAWTUCKET RIDOT Database ID #: 2001-EB-003 FAP #: BR0-BCDR(009) Date Start: 2/29/08 Date End: 2/29/08

RIDOT Project Pawtucket Bridge No. 550 Replacement BORING #: B12 Sheet 2 of 3 Location (C/T): PAWTUCKET RIDOT Database ID #: 2001-EB-003 FAP #: BR0-BCDR(009) Date Start: 2/29/08 Date End: 2/29/08

Table with 10 columns: Depth (ft), Sampler Type, Pen. (in), Depth (ft), Blow per ft., SOIL AND ROCK SAMPLE DESCRIPTION, Depth of Stratum Change (ft), STRATUM DESCRIPTION. Includes data for B10 boring.

Table with 10 columns: Depth (ft), Sampler Type, Pen. (in), Depth (ft), Blow per ft., SOIL AND ROCK SAMPLE DESCRIPTION, Depth of Stratum Change (ft), STRATUM DESCRIPTION. Includes data for B11 boring.

Table with 10 columns: Depth (ft), Sampler Type, Pen. (in), Depth (ft), Blow per ft., SOIL AND ROCK SAMPLE DESCRIPTION, Depth of Stratum Change (ft), STRATUM DESCRIPTION. Includes data for B12 boring.

REMARKS: 1. Groundwater not recorded. 2. Possible Top of Bedrock at 14.2 ft. 3. Split spoon refusal at 14.4 ft.

REMARKS: 1. Split spoon refusal at 20.7 ft.

REMARKS: 1. Groundwater not recorded.

Table with 4 columns: Proportions Used, Sampler Type, Cohesiveness, Density, Consistency, and Date Completed. Includes data for B10 boring.

Table with 4 columns: Proportions Used, Sampler Type, Cohesiveness, Density, Consistency, and Date Completed. Includes data for B11 boring.

Table with 4 columns: Proportions Used, Sampler Type, Cohesiveness, Density, Consistency, and Date Completed. Includes data for B12 boring.

REVISIONS table and project title block: RHODE ISLAND DEPARTMENT OF TRANSPORTATION BRIDGE REPLACEMENT PAWTUCKET BRIDGE NO. 550 TEST BORINGS B10, B11, B12 SHEET DESIGNATION G-41

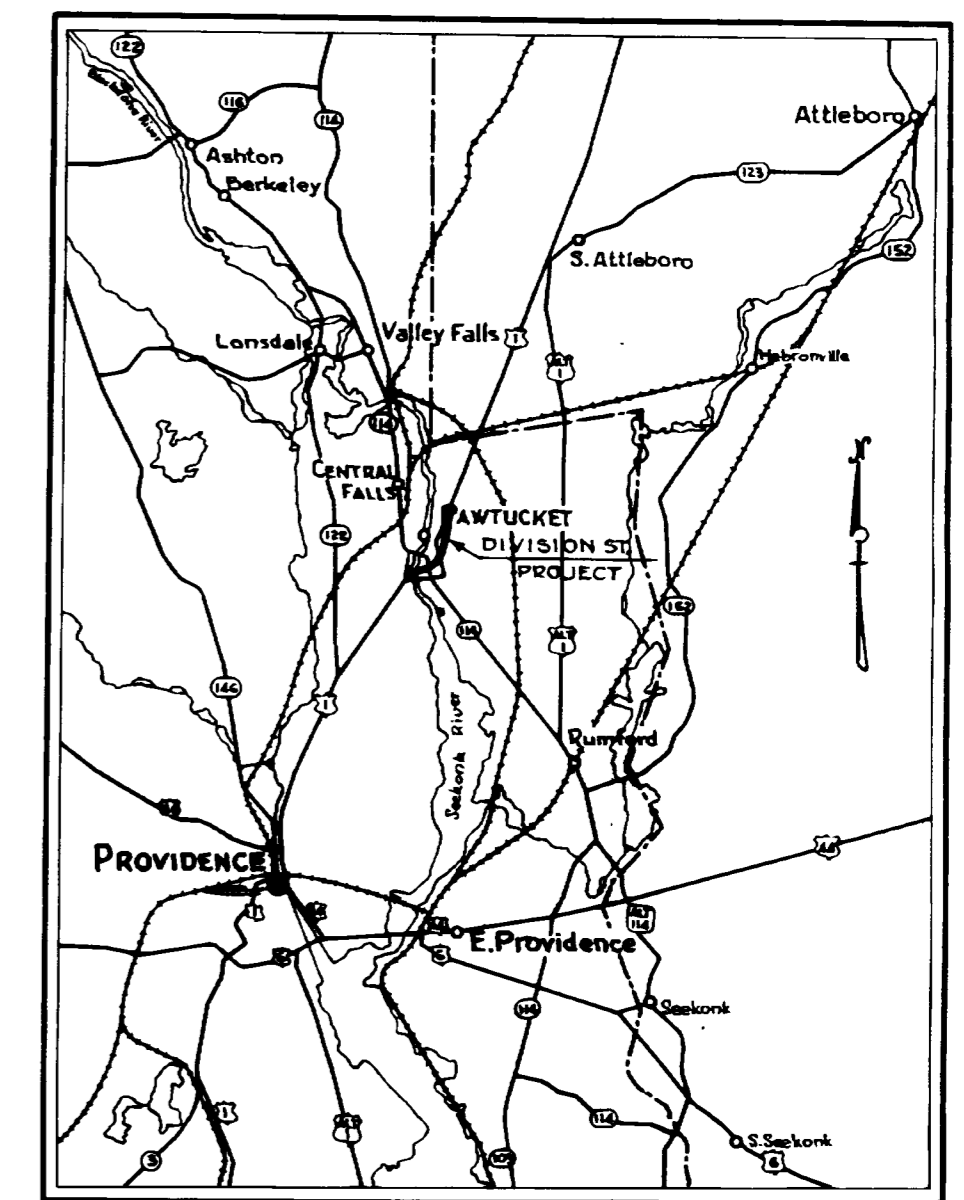


HALEY & ALDRICH, INC. 465 Medford Street, Suite 2200 Boston, MA 02129-1400 Phone: 617.886.7400 Fax: 617.886.7600 haleyaldrich.com

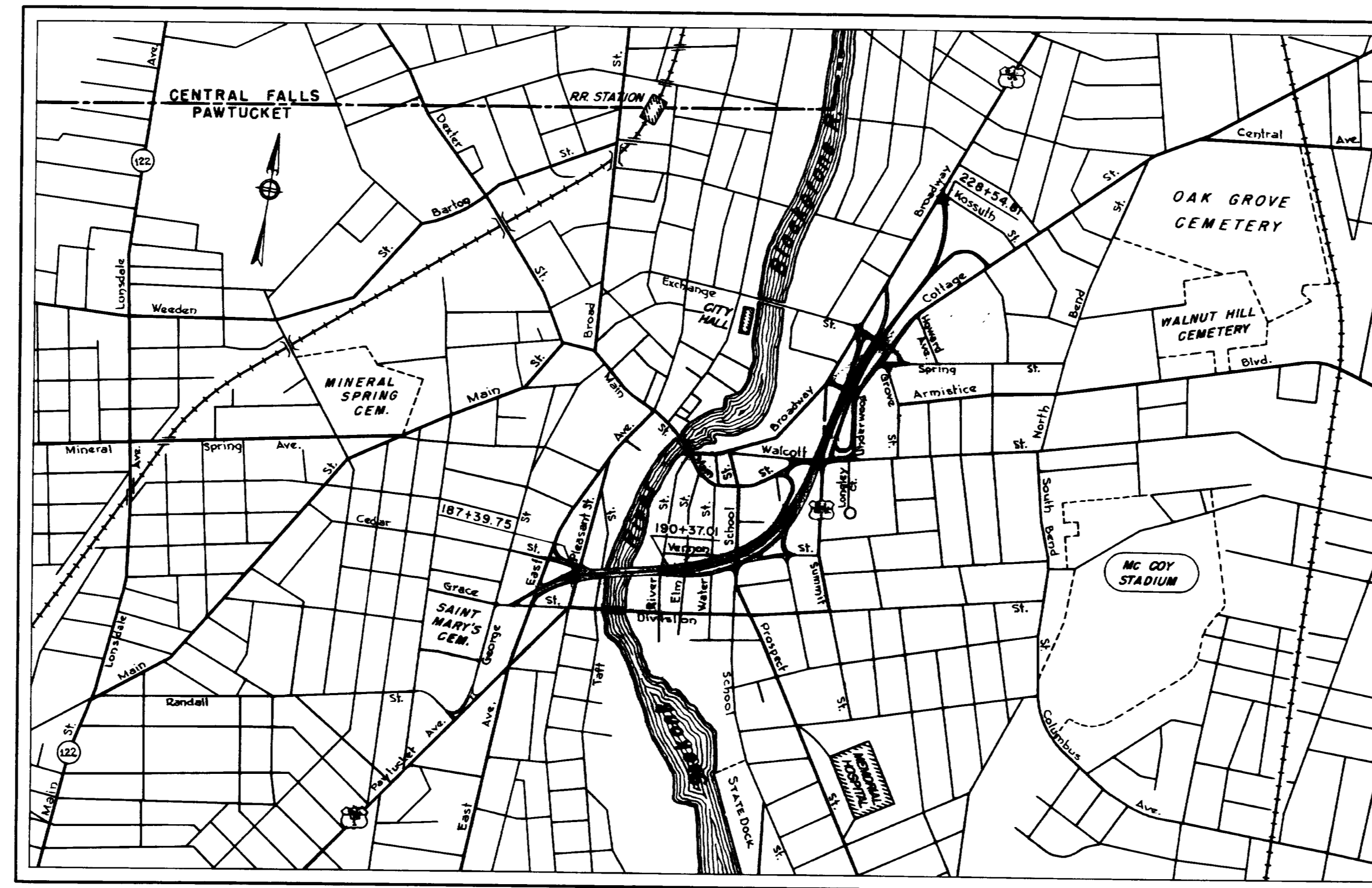
FED. ROAD DIV. NO.	STATE	FED. AID PROJ. No.	FISCAL YEAR	SHEET NO.	SHEETS
1	R. I.				

STATE OF RHODE ISLAND
DEPARTMENT OF PUBLIC WORKS
DIVISION OF ROADS AND BRIDGES

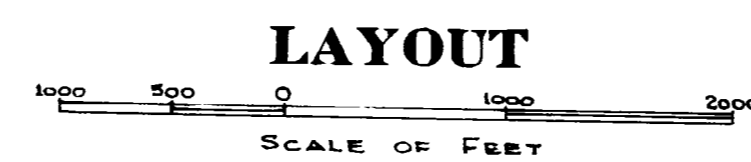
PLAN, PROFILE AND SECTIONS OF PROPOSED
STATE HIGHWAY



KEY PLAN



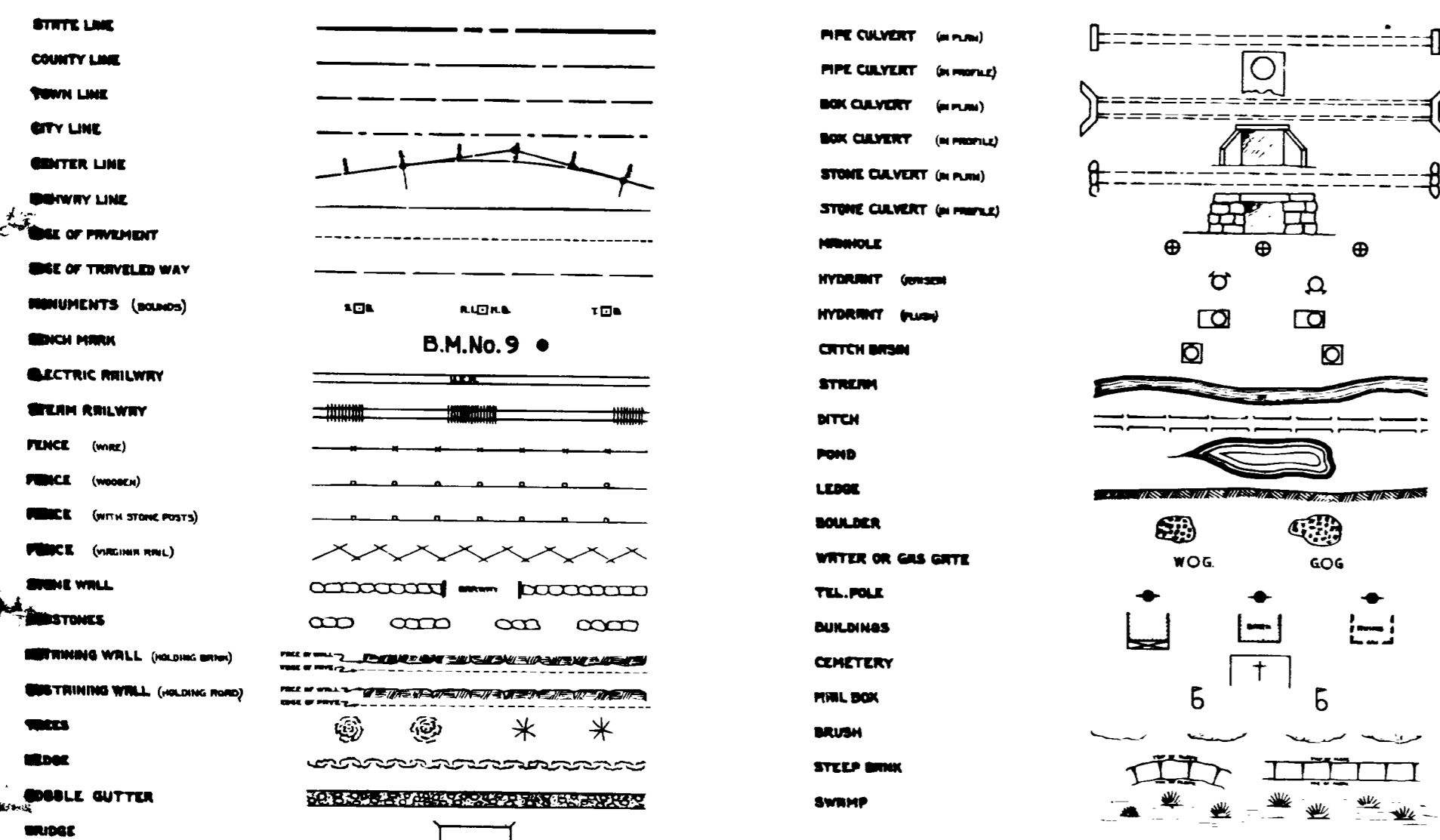
DIVISION ST. PROJECT
CONTRACT THREE
R.I.F.A. PROJECT NO. I-01(II) LENGTH .723 MILES



SCALES OF DRAWINGS
Plans, - - 1 inch = 50 feet
Profiles, - - 1 inch = 40 feet Horizontal
 " - - 1 inch = 4 feet Vertical
Cross Sections, 1 inch = 10 feet

BASE OF LEVELS
PAWTUCKET MEAN HIGH WATER

CONVENTIONAL SIGNS



R. I. DEPARTMENT OF PUBLIC WORKS
DIVISION OF ROADS AND BRIDGES


APPROVED _____ 4-25-57
PRINCIPAL HIGHWAY ENGINEER DATE

APPROVED _____ 4/26/57
PUBLIC WORKS CONTROLLER DATE

APPROVED _____ 4-25-57
DIRECTOR DATE

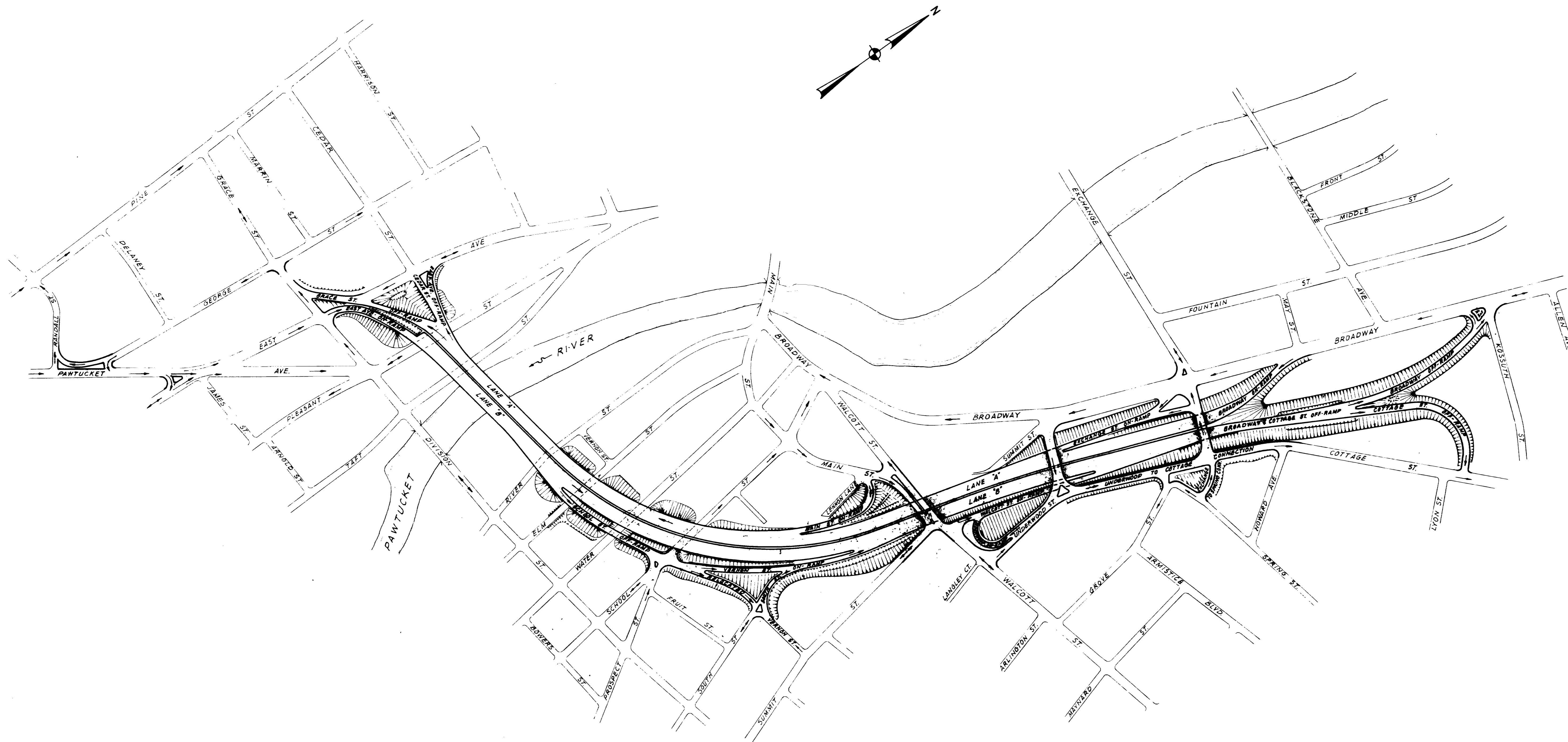
DEPARTMENT OF COMMERCE
BUREAU OF PUBLIC ROADS

APPROVED _____
DISTRICT ENGINEER DATE



Contract Number 5753
Number of Sheet 1
Total Sheets 223

FED. ROAD DIV. NO.	STATE	FED. AID PROJ. NO.	FISCAL YEAR	SHEET NO.	TOTAL SHEETS
1	R.I.	I-01-(III)	57	3	223



CONSTRUCTION CONTRACT THREE

RHODE ISLAND
 DEPARTMENT OF PUBLIC WORKS
 DIVISION OF ROADS AND BRIDGES
DIVISION STREET PROJECT
 R.I. PROJECT NO. I-01-(III)
 PAWTUCKET RHODE ISLAND




GENERAL PLAN

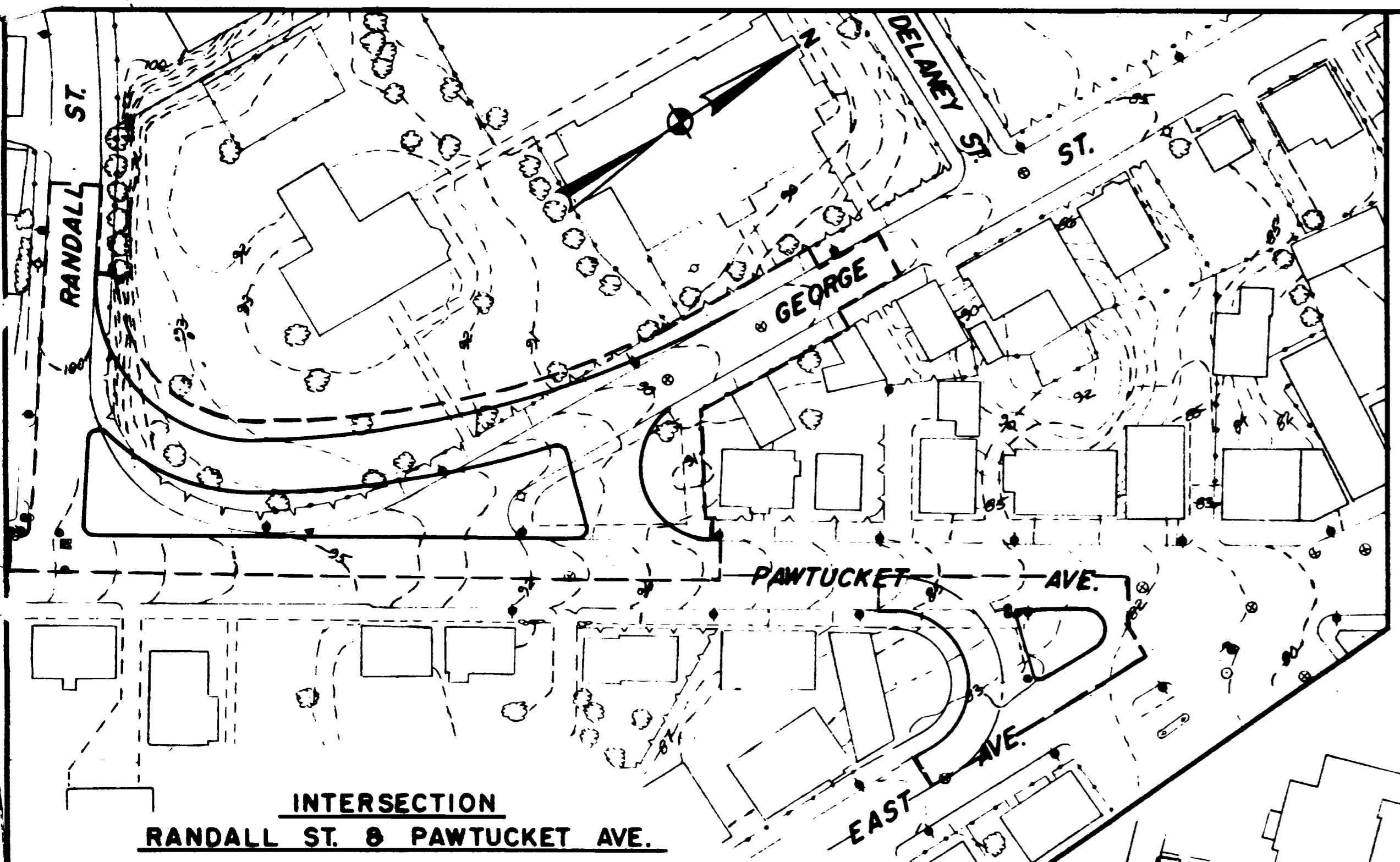
CHARLES A. MAGUIRE & ASSOCIATES
 ENGINEERS
 PROVIDENCE, R.I. BOSTON, MASS.
 DATE FILE NO. 711
 SCALE 1" = 200' SHEET 3 OF 223

APPROVED _____ SET NO. _____
 ENGINEER PRINTED
 APPROVED _____
 PRINCIPAL HIGHWAY ENGINEER ISSUED
 FINAL DATE _____

FED. ROAD DIV. NO.	STATE	FED. AID PROJ. NO.	FISCAL YEAR	SHEET NO.	TOTAL SHEETS
1	R.I.	I-01-(II)	57	4	223

LEGEND AND NOTES

-  Building to be demolished
 -  Bore Hole Location
 -  Limit of Work under this contract
- For Bore Hole Details See Sheet Nos. 8 Thru 13



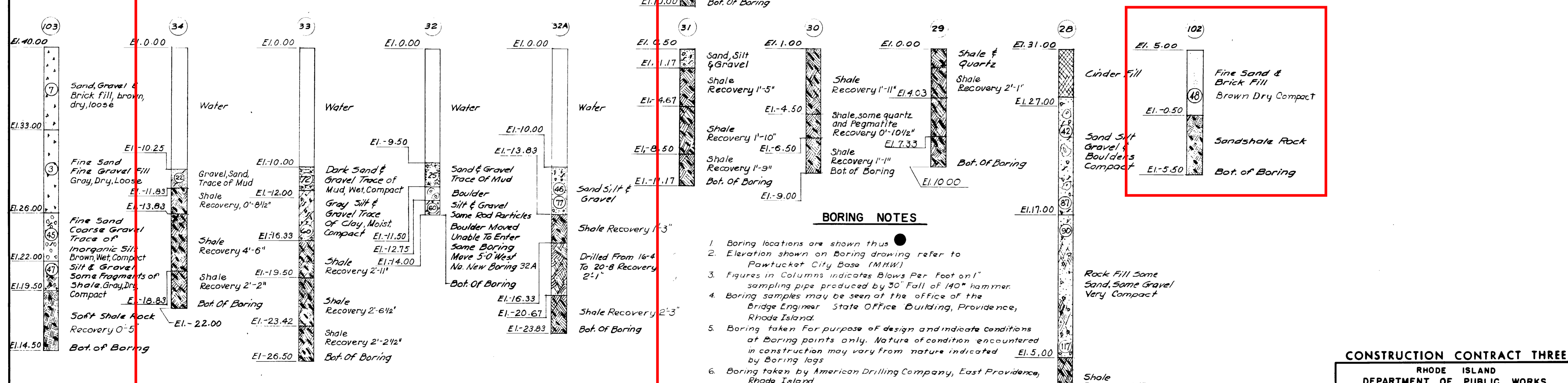
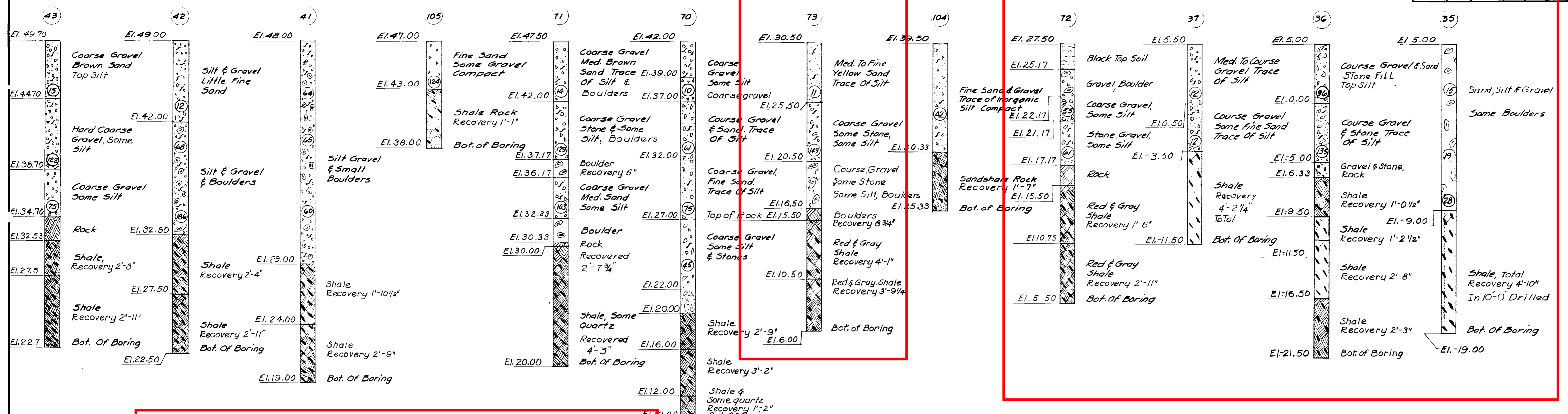
INTERSECTION
RANDALL ST. & PAWTUCKET AVE.



CONSTRUCTION CONTRACT THREE
 RHODE ISLAND
 DEPARTMENT OF PUBLIC WORKS
 DIVISION OF ROADS AND BRIDGES
DIVISION STREET PROJECT
 R.I. PROJECT NO. II-01-(II)
 PAWTUCKET, RHODE ISLAND
SITE & BORING PLAN No. 1

CHARLES A. MAGUIRE & ASSOCIATES
 ENGINEERS
 PROVIDENCE, R.I. BOSTON, MASS.
 DATE FILE NO. 711
 SCALE 1"=50' SHEET 4 OF 223

APPROVED _____	ENGINEER	PRINTED _____
APPROVED _____	PRINCIPAL HIGHWAY ENGINEER	ISSUED TO _____
FINAL DATE _____		



BORING NOTES

- Boring locations are shown thus ●
- Elevation shown on Boring drawing refer to Pawtucket City Base (M.H.W.)
- Figures in Columns indicates Blows Per Foot on 1" sampling pipe produced by 30" Fall of 140" hammer.
- Boring samples may be seen at the office of the Bridge Engineer State Office Building, Providence, Rhode Island.
- Boring taken for purpose of design and indicate conditions at Boring points only. Nature of condition encountered in construction may vary from nature indicated by Boring logs.
- Boring taken by American Drilling Company, East Providence, Rhode Island.
- Description of strata shown is combined with description of individual samples recovered.
- Where ground water level is shown it indicates the Elev. of ground water at the time boring was taken and does not necessarily indicate the elev. of ground water at present.
- For boring legend see sheet no. 9.

CONSTRUCTION CONTRACT THREE

RHODE ISLAND
DEPARTMENT OF PUBLIC WORKS
DIVISION OF ROADS AND BRIDGES

DIVISION STREET PROJECT

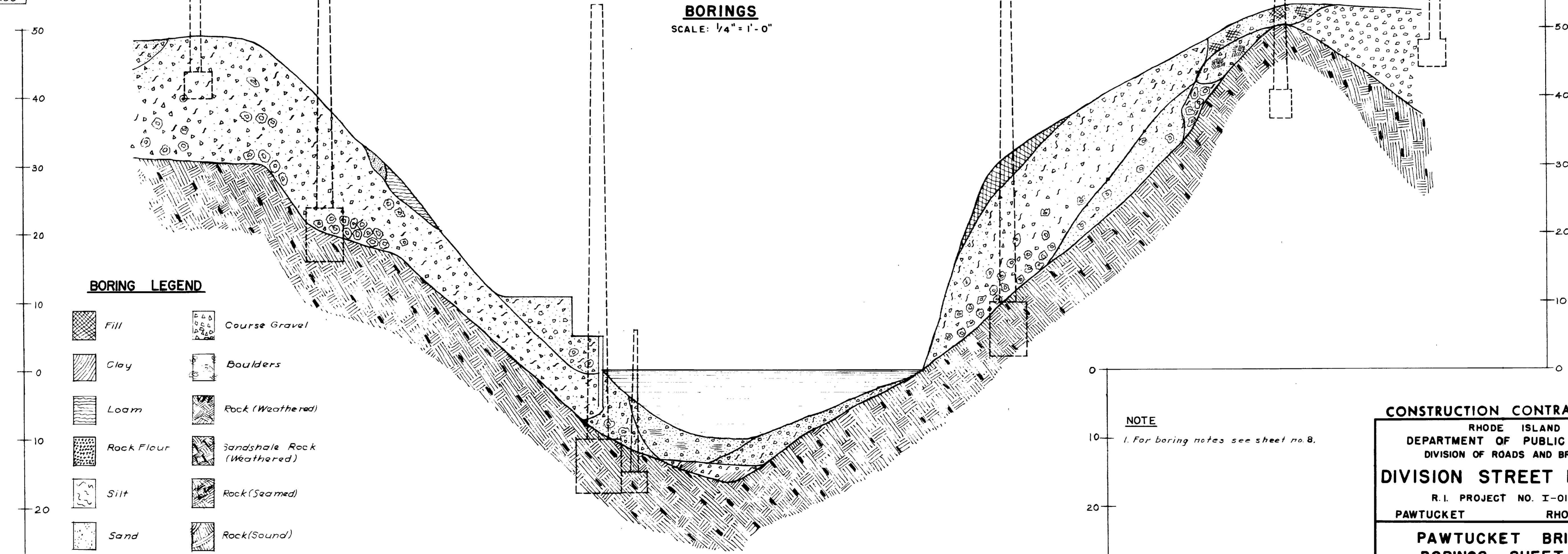
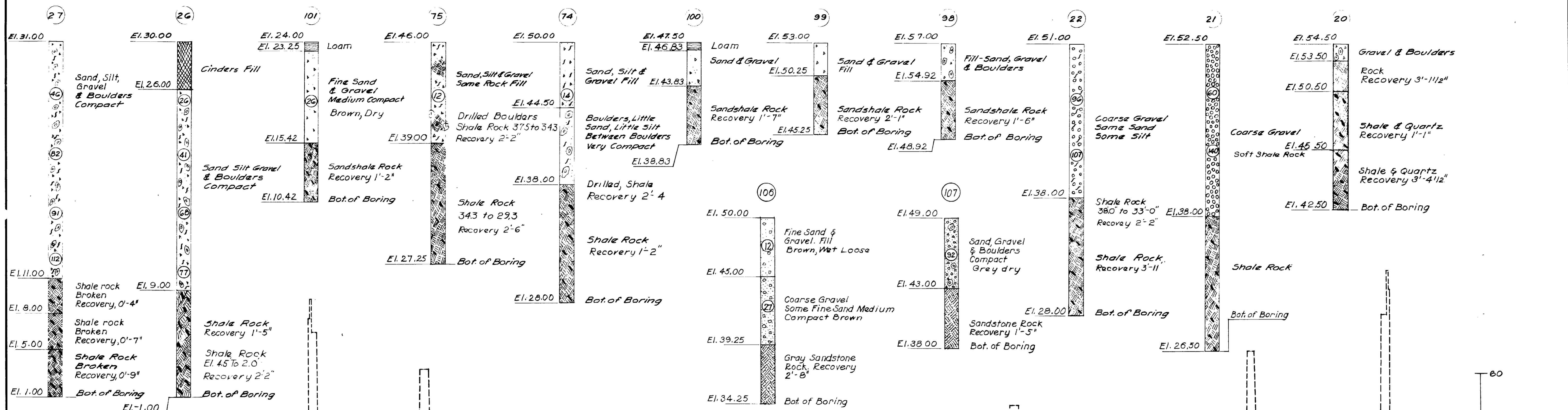
R.I. PROJECT NO. I-01-(11)
PAWTUCKET RHODE ISLAND

**PAWTUCKET BRIDGE
BORINGS — SHEET I**

CHARLES A. MAGUIRE & ASSOCIATES
ENGINEERS
PROVIDENCE, R.I. BOSTON, MASS.

DATE: 1/4" = 1'-0" FILE NO. 711
SCALE: SHEET 8 OF 223

APPROVED: _____ SET NO. _____
ENGINEER PRINTED
APPROVED: _____ ISSUED TO _____
PRINCIPAL HIGHWAY ENGINEER



NOTE
1. For boring notes see sheet no. 8.

CONSTRUCTION CONTRACT THREE
RHODE ISLAND
DEPARTMENT OF PUBLIC WORKS
DIVISION OF ROADS AND BRIDGES
DIVISION STREET PROJECT
R.I. PROJECT NO. I-01-(11)
PAWTUCKET RHODE ISLAND
PAWTUCKET BRIDGE
BORINGS - SHEET 2

CHARLES A. MAGUIRE & ASSOCIATES
ENGINEERS
PROVIDENCE, R.I. BOSTON, MASS.
DATE FILE NO. 711
SCALE: AS NOTED SHEET 9 OF 223

APPROVED _____ SET NO. _____
ENGINEER PRINTED
APPROVED _____
PRINCIPAL HIGHWAY ENGINEER ISSUED TO _____
FINAL DATE _____

Taft St. – Pleasant St. Branch Interceptor

STATE OF RHODE ISLAND AND PROVIDENCE PLANTATIONS
BLACKSTONE VALLEY SEWER DISTRICT COMMISSION
PROVIDENCE, RHODE ISLAND

TAFT ST.-PLEASANT ST. BRANCH INTERCEPTER
SECTION B

INLET CHAMBER
DETAILS FOUND IN
THIS CONTRACT... "18"

CONTRACT DRAWINGS

CONTRACT 18

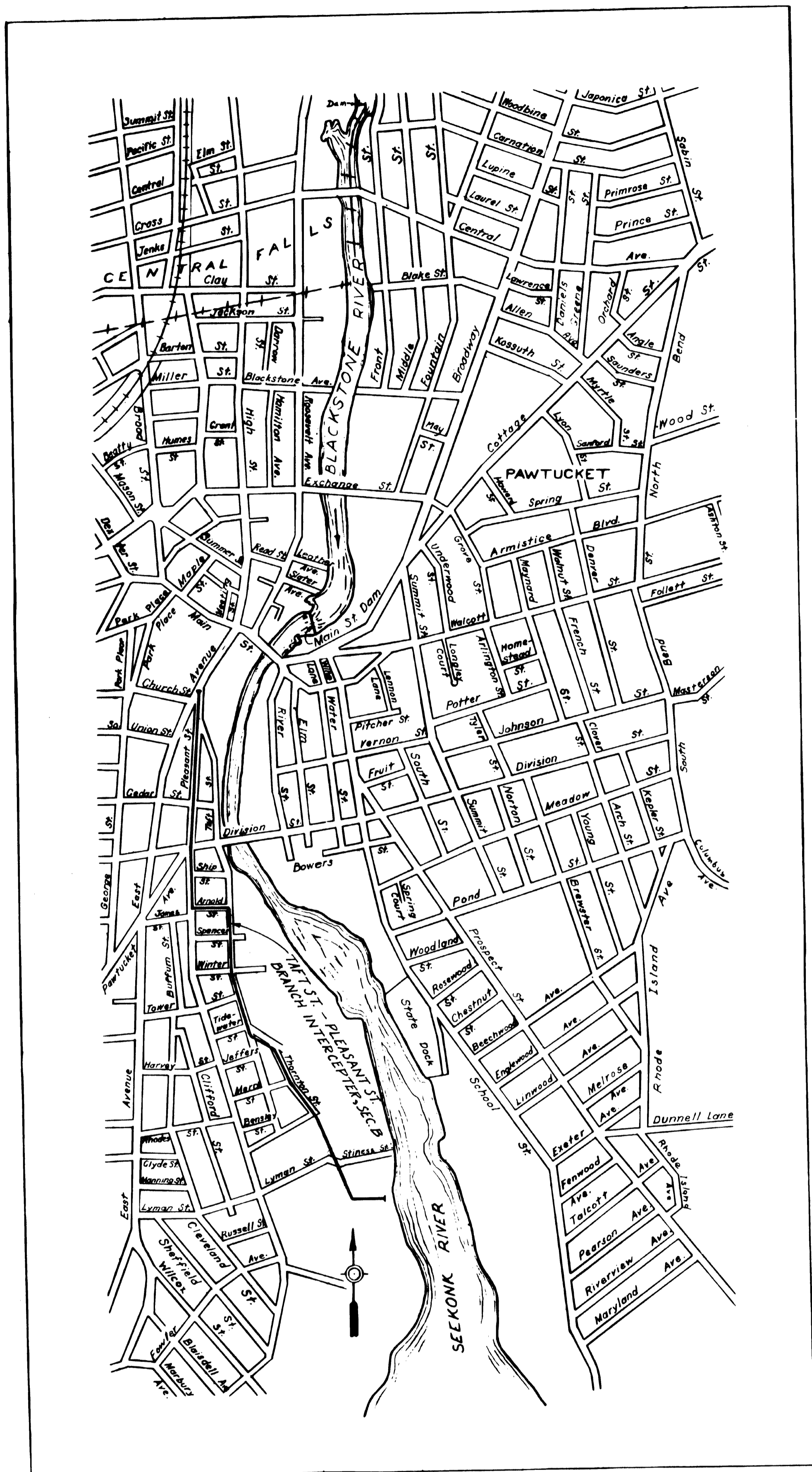
1950

HONORABLE JOHN O. PASTORE, GOVERNOR

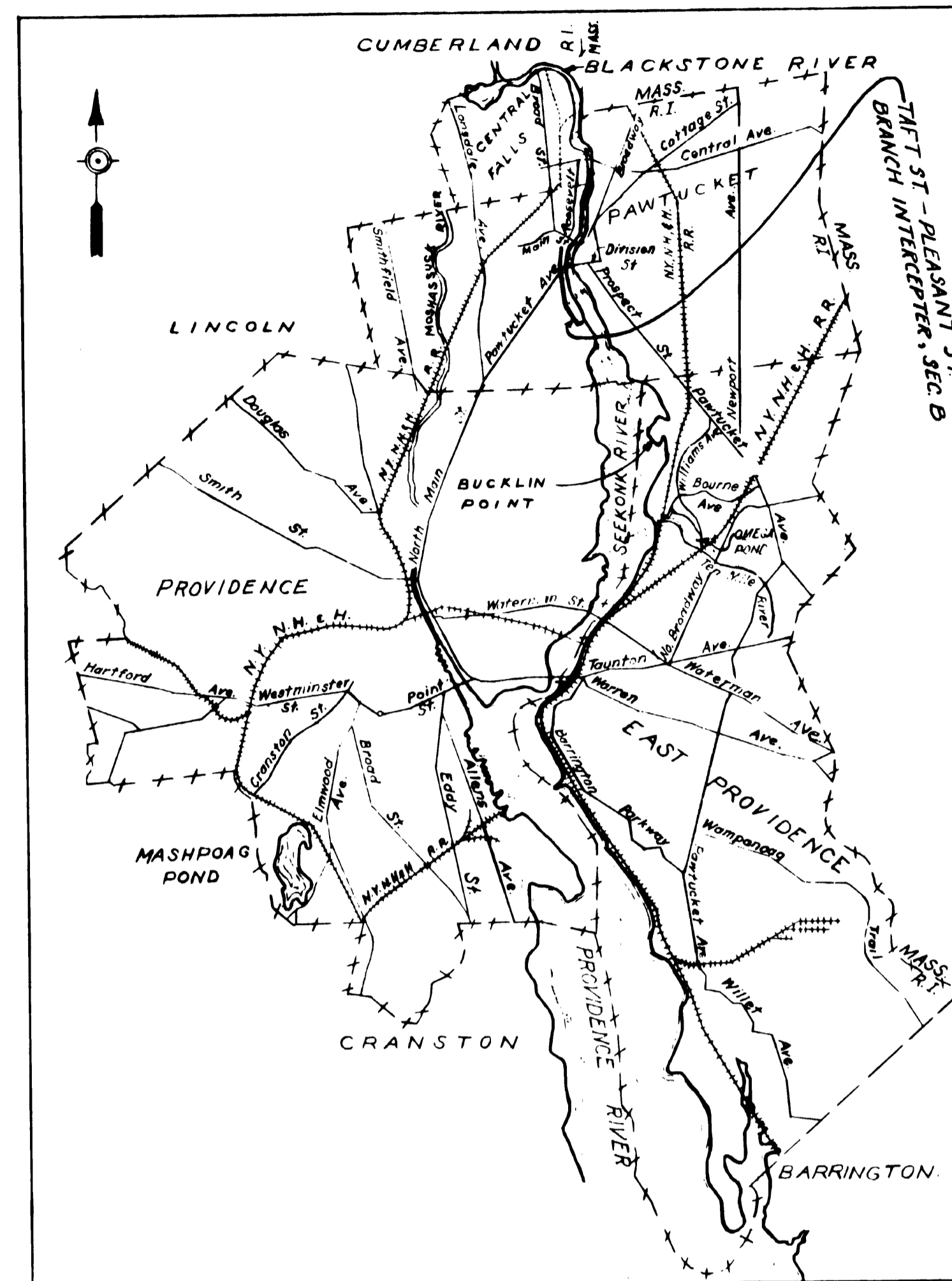
WILLIAM J. HALLORAN	CHAIRMAN
LUGI SCALA	FIRST VICE CHAIRMAN
HAROLD J. CREEDON	SECOND VICE CHAIRMAN
PHILIP S. MANCINI	EX - OFFICIO
EDWARD A. McLAUGHLIN, M.D.	EX - OFFICIO
ANGELO A. BONVICIN	EXECUTIVE SECRETARY
CHARLES G. HAMMANN	CHIEF ENGINEER

METCALF & EDDY
ENGINEERS
BOSTON, MASS.

2111
H
21627



VICINITY PLAN
SCALE: 1" = 600'




LOCATION MAP
SCALE: 1" = 6000'

LIST OF DRAWINGS

SHEET NO.	TITLE	SHEET NO.	TITLE
1	VICINITY PLAN AND LOCATION MAP - LIST OF DRAWINGS	20	TIDEWATER ST. SEWER CONNECTION - PART I OF II
2	PLAN AND PROFILE - STA. 7+00± TO STA. 12+00	21	" " " " PART II OF II
3	" " " " STA. 12+00 TO STA. 24+00	22	PLEASANT ST. SEWER CONNECTION - PART I OF II
4	" " " " STA. 24+00 TO STA. 36+00	23	" " " " PART II OF II
5	" " " " STA. 36+00 TO STA. 48+00	24	EAST AVENUE SEWER CONNECTION - PART I OF II
6	" " " " STA. 48+00 TO STA. 54+37.74	25	" " " " PART II OF II
7	BYPASS CONDUIT	26	JUNCTION CHAMBER AT PLEASANT ST.
8	SEWER AND TRENCH SECTIONS - UNDERDRAIN DETAILS		
9	MANHOLE DETAILS		
10	MISCELLANEOUS DETAILS		
11	SIPHON INLET STRUCTURE - PART I OF V		
12	" " " " PART II OF V		
13	" " " " PART III OF V		
14	" " " " PART IV OF V		
15	" " " " PART V OF V		
16	JUNCTION CHAMBER AT LYMAN ST. - PART I OF II		
17	" " " " PART II OF II		
18	MERRY ST. SEWER CONNECTION - PART I OF II		
19	" " " " PART II OF II		

DRAWN BY G.K.W.
TRACED BY W.S. D.W.S.
CHECKED BY D.M.R.



APPROVED
FOR METCALF & EDDY, ENGINEERS
R. I. REG. PROF. ENGR. NO. 353 DATE

RECORD PLAN

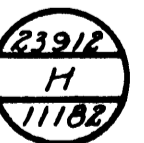
BLACKSTONE VALLEY SEWER DISTRICT COMMISSION
PROVIDENCE, RHODE ISLAND

TAFT ST. - PLEASANT ST.
BRANCH INTERCEPTER
SECTION B

VICINITY PLAN AND LOCATION MAP
LIST OF DRAWINGS

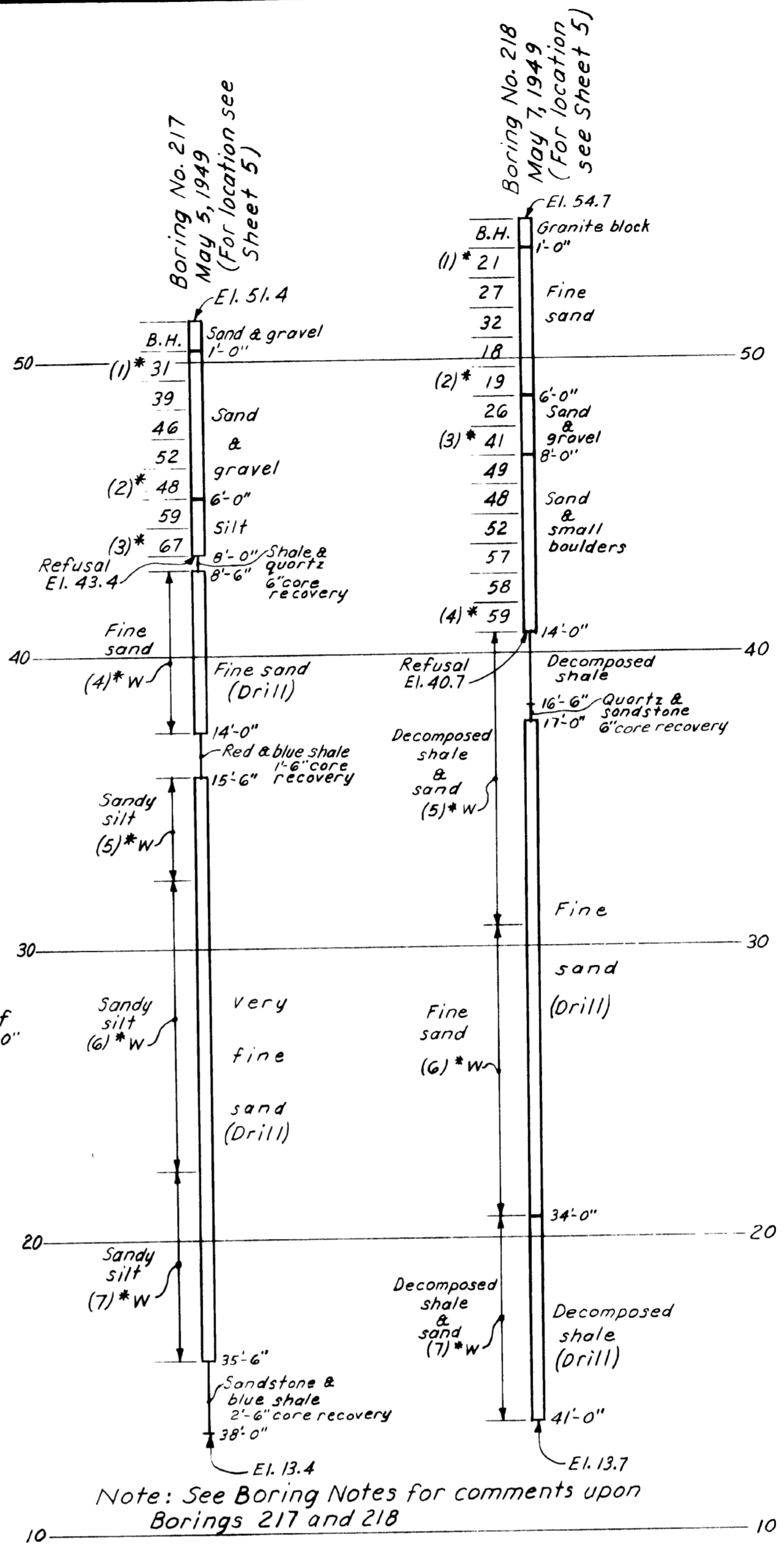
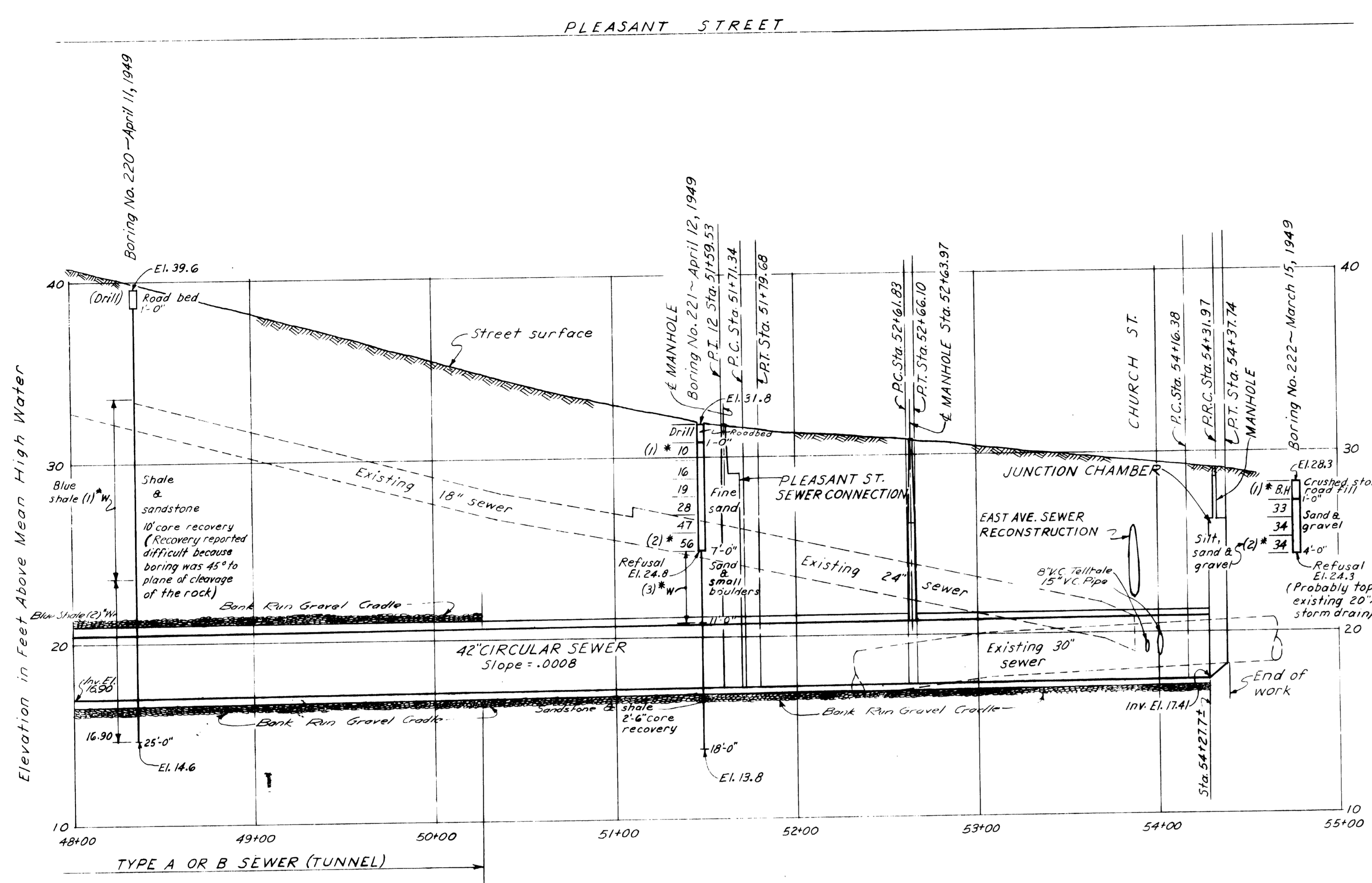
SCALE: AS SHOWN OCTOBER 1950

METCALF & EDDY
ENGINEERS
BOSTON, MASS.



CONTRACT 18 SHEET 1 OF 26

2397
H
1787



BORING AND BAR SOUNDING NOTES

An asterisk (*) indicates a point at which a sample of material was taken from the boring. The figure adjacent to the asterisk, in parentheses, is the sample number. "B.H." indicates that the sample was taken "by hand", without use of a spoon. "Drill" means that the boring was within the indicated limits was made by diamond drill rather than by the wash-boring method. "W" means that the sample was obtained by catching the wash-water in a bucket or jar as it left the casing during drilling operations, the sample being composed of materials carried by the wash-water.

The other figures alongside the boring, at 1'-0" intervals, indicate the penetration, this being the number of blows required to drive an open-end 2" diameter spoon into the material a distance of 1'-0" at the point where the penetration was measured, using a 140-lb. weight falling through a distance of approximately 2'-6", ahead of the washing.

"Refusal" of the borings when 50 or more blows of the weight on the spoon produced zero penetration. Bar soundings were made by driving into the ground a 1 1/2" round iron bar, made up of sections threaded together, driven by dropping a 300-lb. weight on it. The bar had a wedge-shaped chopping bit. "Refusal" at the bar soundings was reported when additional penetration of the iron bar into the ground could not be obtained.

Bar sounding T-7 made at Sta. 11+88± is not shown because Sounding T-7A, located about 3'-0" away, penetrated several feet deeper. Sounding T-7 was made by manually driving into the ground a pointed 1" round iron bar by use of an 8-lb. sledge hammer. "Refusal" was reported at elevation 20.4 at this sounding.

Borings 217 and 218 were considered to be erroneous or misleading because the material reported to be "fine sand" was removed by diamond drill rather than by wash-boring method. Borings 217A and 218A were there-upon made nearby, using wash-boring methods where possible, with the result that Borings 217 and 218 were shown to be possibly incorrect in indicating "fine sand" at certain elevations. Therefore Borings 217A and 218A are shown on the profile, Sheet 5, rather than Borings 217 and 218.

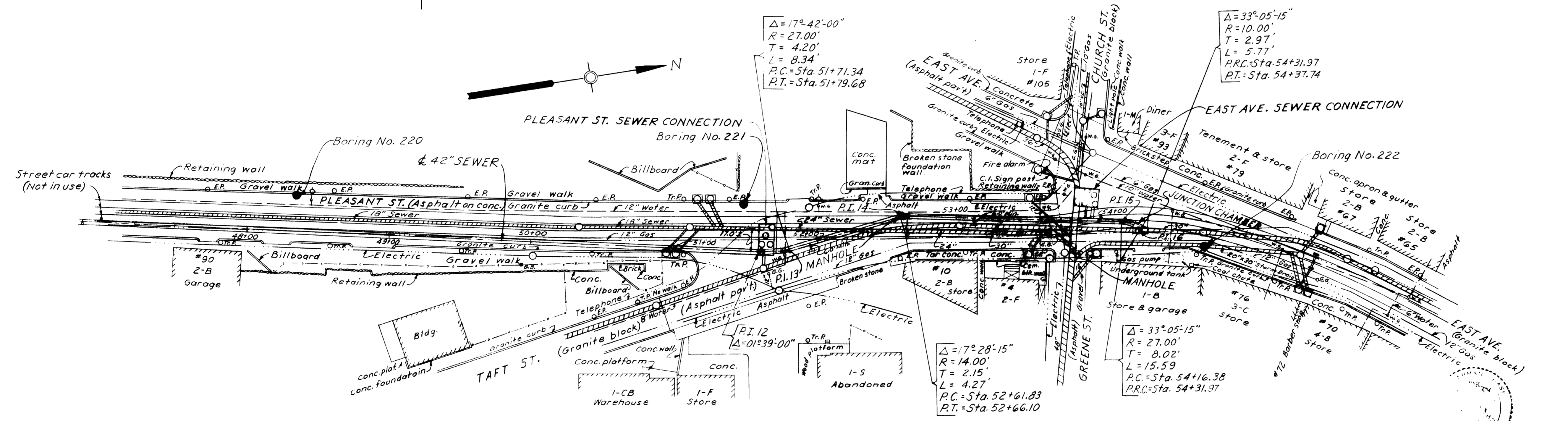
No guarantee is given as to the character of the material encountered in any boring, nor is any guarantee given that borings or bar soundings represent the true character of the material which will be excavated or which will underlie the proposed structures or that groundwater conditions will be as stated.

For additional information upon borings and bar soundings, including information upon groundwater, see the "Information for Bidders".

Note: See Boring Notes for comments upon Borings 217 and 218

TABLE SHOWING DIAMOND-DRILL BORINGS MADE

Boring No.	Diamond-drill boring, depth from ground surface	From	To
206 A	15'-0"	16'-0"	16'-0"
		26'-0"	48'-0"
216	14'-0"	24'-8"	24'-8"
		35'-7"	36'-0"
217	8'-0"	38'-0"	38'-0"
217 A	12'-0"	13'-0"	13'-0"
		17'-0"	17'-0"
		19'-0"	41'-0"
218	4'-0"	41'-0"	41'-0"
218 A	6'-0"	7'-0"	7'-0"
		11'-0"	12'-0"
		14'-0"	15'-0"
		20'-0"	44'-0"
219	9'-0"	33'-0"	33'-0"
220	0'-0"	25'-0"	25'-0"
221	0'-0"	1'-0"	1'-0"



BLACKSTONE VALLEY SEWER DISTRICT COMMISSION
PROVIDENCE, RHODE ISLAND

**TAFT ST. - PLEASANT ST.
BRANCH INTERCEPTER
SECTION B**

PLAN AND PROFILE
STA. 48+00 TO STA. 54+37.74

APPROVED
FOR METCALF & EDDY, ENGINEERS
R. J. REG. PROF. ENGR. NO. 353 DATE

SCALE: HOR. 1" = 40'
VERT. 1" = 4'

OCTOBER 1950

RECORD DRAWING
MARCH, 1953. E.K.

METCALF & EDDY
ENGINEERS
BOSTON, MASS.

CONTRACT 16 SHEET 6 OF 20

DRAWN BY F.T.Q.
TRACED BY F.T.Q.
CHECKED BY F.C.T., C.F.V.

Phase IIIA-5 Historic Data

Pawtucket Tunnel RFP GDR



Pare Corporation
 10 Lincoln Road, Suite 210
 Foxboro, MA 02035
 T: 508-543-1755
 F: 508-543-1881

BORING NUMBER B17-41

PAGE 1 OF 1

TEST BORING REPORT

PROJECT NAME Narragansett Bay Commission Phase III CSO Program
CLIENT NBC/Stantec
CONTRACTOR New England Boring Contractors, Inc.

PROJECT NO. 13:308.00D/14106.02
START 5/3/2018
FINISH 5/4/2018
DRILLER NEBC
LOGGED BY HMS
CHECKED BY SJM

	CASING	SAMPLER	BARREL	DRILLING EQUIPMENT & PROCEDURES
Type	Steel	Split Spoon	HQ3	Rig Make & Model: Mobile B-53
Inside Diameter (in.)	4	1 3/8	2 3/8	Bit Type: 3 7/8" Tricone
Hammer Weight (lb.)	140	140	N/A	Drill Fluid: Water
Hammer Fall (in.)	30	30	N/A	Casing: 4" Hoist/Hammer: Automatic Hammer

ELEVATION 12.8 **NORTHING** 287414.433
DATUM NGVD 1929 **EASTING** 359504.663
LOCATION Taft Street near Division Street Bridge

TEST BORING REPORT - GINT STD US LAB.GDT - 8/6/19 11:11 - Y:\JOBS\14 JOBS\14106.02 NBC PHASE III CSO CER-RIPPHASE III FIELD WORKBORING LOGS\14106.02 BORING LOGS.GPJ

DEPTH (ft)	ELEVATION (ft)	CASING BLOWS	SPT	SAMPLE NO.	REC (in) / PEN (in)	SAMPLE DEPTH (ft)	USCS SYMBOL	GRAPHIC LOG	VISUAL-MANUAL IDENTIFICATION & DESCRIPTION (Density/consistency, color, max. particle size, structure, odor, moisture, optional descriptions, geologic interpretation)	DRILLING NOTES
0	12.8								Approximately 9" Pavement.	9" PAVEMENT
		X								
		10	9-10-12-72 (22)	S-1	15 / 24	0.75 - 2.75	SW-SM		A: Wet, medium dense, brown, fine to coarse SAND and fine to coarse GRAVEL, little silt. B: Wet, very dense, purple/brown, fine to coarse GRAVEL and fine to coarse SAND, trace silt.	1A: PID = 0.0 ppm Environmental sample taken. (1) 8 oz. Amber, (2) VOAs. 1B: PID = 0.0 ppm
		18							No Recovery.	
		97	146	S-2	0 / 6	2.75 - 3.25				
5	7.8	X	28-9-7-3 (16)	S-3	8 / 24	4 - 6	GW		Wet, medium dense, purple/brown, fine to coarse GRAVEL, some fine to coarse sand, trace silt.	PID = 0.0 ppm Environmental sample taken. (1) 8 oz. Amber, (2) VOAs.
		X	3-3-4-7 (7)	S-4	5 / 24	6 - 8	GW		Wet, loose, brown, coarse GRAVEL, some fine gravel, little fine to coarse sand, trace silt.	PID = 0.0 ppm Environmental sample taken. (1) 8 oz. Amber, (2) VOAs.
		X	3-2-7-17 (9)	S-5	5 / 24	8 - 10	SW-SM		Wet, loose, brown, fine to coarse SAND and fine coarse GRAVEL, little silt.	PID = 0.0 ppm Environmental sample taken. (1) 8 oz. Amber, (2) VOAs.
10	2.8	X	6-3-8-19 (11)	S-6	3 / 24	10 - 12	GW		Wet, medium dense, brown, coarse GRAVEL, little fine to coarse sand, trace silt, trace fine gravel.	PID = 0.0 ppm
		X	14-10-16-18 (26)	S-7	13 / 24	12 - 14	GW-GM		Wet, medium dense, brown, fine to coarse GRAVEL and fine to coarse SAND, trace silt.	PID = 0.0 ppm
		X	22-23-33-39 (56)	S-8	11 / 24	14 - 16	GW		Wet, very dense, tan/gray, fine to coarse GRAVEL, little fine to coarse sand, trace silt, trace clay. (Possible weathered Sandstone)	PID = 0.0 ppm
15	-2.2	X	27-56-87-51 (143)	S-9	19 / 24	16 - 18	SW		A: Wet, very dense, gray, fine to coarse SAND, some fine gravel, trace coarse gravel. B: Wet, very dense, gray, fine to coarse GRAVEL and fine to coarse SAND, little silt. (Possible weathered Sandstone)	PID = 0.0 ppm
			103/4"	S-10	2 / 4	18 - 18.3			Wet, very dense, gray, weathered SANDSTONE recovered as fine to coarse gravel, trace fine to coarse sand, trace silt.	PID = 0.0 ppm
Bottom of borehole at 18.30 feet.										

WATER LEVEL DATA				SAMPLE IDENTIFICATION		REMARKS:
DATE/TIME	DEPTH (ft.) TO:			O Open End Rod T Thin Wall Tube U Undisturbed Sample S Split Spoon G Geoprobe		
	BOTTOM OF CASING	BOTTOM OF HOLE	WATER			
						1. No casing blows for the first foot. NEBC set and reset casing to make sure casing was plum. 2. Used 140 lb. hammer for casing blows from 2'-4'. 3. Starting at 4', NEBC used the kelly and weight of the drilling to advance casing. 4. NEBC determined weathered bedrock began at approximately 18.3'. NEBC advanced roller bit to competent rock at approximately 21.1'. 5. "X" within casing blows indicates blows were not counted at that interval.



Pare Corporation
 10 Lincoln Road, Suite 210
 Foxboro, MA 02035
 T: 508-543-1755
 F: 508-543-1881

BORING NUMBER B17-41

PAGE 1 OF 1

CORE BORING REPORT

PROJECT NO. 13:308.00D/14106.02

CORE BORING REPORT - CORE BORING REPORT.GDT - 8/6/19 11:27 - Y:\JOBS\14 JOBS\14106.02 NBC PHASE III CSO CER-RIP PHASE III FIELD WORKBORING LOGS\14106.02 CORE BORING LOGS.GPJ

DEPTH (ft)	DRILL RATE (min/ft)	RUN NO.	DEPTH (ft)	ELEV. (ft)	REC (in/%)	RQD (in/%)	DISCON (#/ft)	GRAPHIC LOG	STRAT. DEPTH	VISUAL DESCRIPTION AND REMARKS	DISCONTINUITIES									
											Depth (ft)	Type	Apt (mm)	Dip Angle	Rgh	Wea	Infill			
15.0																				
15.5																				
16.0																				
16.5																				
17.0																				
17.5																				
18.0																				
18.5										Weathered Rock - No Sample Taken										
19.0																				
19.5																				
20.0																				
20.5																				
21.0																				
21.5	2.5	C-1	21.1 - 25	-8.3 - -12.2	47 100%	37 79%	1		21.1	Strong, gray, conglomeratic SANDSTONE, massive, fresh. - Quartz vein at 21.5', 5 mm±. - Quartz vein at 22.1', 3 mm±. - Quartz vein at 22.2', 2 mm±.	21.3	J	1	45	SR	F	None			
22.0	4.75						3				22.0 22.5 22.7	J J J	1 1 1	45 45 45	R SM SM	SW F F	Fe None None			
22.5	2.5																			
23.0																				
23.5	2.75						1		23.0	Strong, gray/blue, fine to coarse SANDSTONE interlaminated with Siltstone, fresh. - Bedding planes at 40°-50°.	23.3	B	1	45	SM	F	None			
24.0																				
24.5	1.5						ECF (4±)				24.0 24.2 24.7 24.8-24.9	B B B ECF	1 1 1 -	45 40 45 -	SR SM SM SR	F SW SW SW	None Fe SI Fe			
25.0							7													
25.5										Bottom of borehole at 25.0 feet.										
26.0																				
26.5																				
27.0																				
27.5																				
28.0																				
28.5																				
29.0																				
29.5																				
30.0																				

REMARKS:

- Dip angles are measured from horizontal (i.e., perpendicular to the core axis).
- Wash color white.
- Flush return blocked at approximately 22.8'. Driller moved casing up and down to unblock.
- Boring was backfilled with cement bentonite grout from 25.0 feet to the ground surface. No groundwater monitoring well was installed.

WATER LEVEL DATA

DATE/TIME	BOT. OF SOIL CASING (ft)	BOT. OF HOLE (ft)	WATER

GROUND SURFACE EL. 12.8

Note: Refer to the key sheets within the Geotechnical Design Report for the description of rock classification system codes.



Pare Corporation
10 Lincoln Road, Suite 210
Foxboro, MA 02035
T: 508-543-1755
F: 508-543-1881

BORING NUMBER B17-42

PAGE 1 OF 2

TEST BORING REPORT

PROJECT NAME Narragansett Bay Commission Phase III CSO Program
CLIENT NBC/Stantec
CONTRACTOR New England Boring Contractors, Inc.

PROJECT NO. 13:308.00D/14106.02
START 5/4/2018
FINISH 5/7/2018
DRILLER NEBC
LOGGED BY HMS
CHECKED BY SJM

	CASING	SAMPLER	BARREL	DRILLING EQUIPMENT & PROCEDURES
Type	Steel	Split Spoon	HQ3	Rig Make & Model: Mobile B-53
Inside Diameter (in.)	4	1 3/8	2 3/8	Bit Type: 3 7/8" Tricone
Hammer Weight (lb.)	140	140	N/A	Drill Fluid: Water
Hammer Fall (in.)	30	30	N/A	Casing: 4" Hoist/Hammer: Automatic Hammer

ELEVATION 42.9 **NORTHING** 285819.753
DATUM NGVD 1929 **EASTING** 359764.101
LOCATION Taft Street at Merry Street

TEST BORING REPORT - GINT STD US LAB.GDT - 8/15/19 10:16 - Y:JOBS14 JOBS14106.02 NBC PHASE III CSO CER-RIPPHASE III FIELD WORKBORING LOGS14106.02 BORING LOGS.GPJ

DEPTH (ft)	ELEVATION (ft)	CASING BLOWS	SPT	SAMPLE NO.	REC (in) / PEN (in)	SAMPLE DEPTH (ft)	USCS SYMBOL	GRAPHIC LOG	VISUAL-MANUAL IDENTIFICATION & DESCRIPTION (Density/consistency, color, max. particle size, structure, odor, moisture, optional descriptions, geologic interpretation)	DRILLING NOTES
0	42.9								Approximately 8" Pavement	8" PAVEMENT
		X					N/A			
		X	18-18-21-30 (39)	S-1	19 / 24	0.67 - 2.67	SP-SM		Moist, dense, brown, fine to coarse SAND and fine to coarse GRAVEL, trace silt. (FILL)	PID = 0.0 ppm Environmental sample taken. (1) 8 oz. Amber, (3) VOAs.
		X	25-20-23	S-2	15 / 18	2.67 - 4	SW		Moist, dense, brown, fine to coarse SAND and fine to coarse GRAVEL, trace silt. (FILL)	PID = 0.0 ppm Environmental sample taken. (1) 8 oz. Amber, (2) VOAs.
5	37.9	X	21-28-29-27 (57)	S-3	16 / 24	4 - 6	SW		Moist, very dense, brown, fine to coarse SAND, some fine gravel, little coarse gravel, trace silt. (FILL)	PID = 0.0 ppm Environmental sample taken. (1) 8 oz. Amber, (2) VOAs.
		X	34-27-25-30 (52)	S-4	34 / 24	6 - 8	SW		Moist/wet, very dense, brown, fine to coarse SAND, some fine to coarse gravel, trace silt. (FILL)	PID = 0.0 ppm Environmental sample taken. (1) 8 oz. Amber, (2) VOAs. Water at approximately 7.5'.
		X	32-41-25-104/2"	S-5	14 / 20	8 - 10	GW-GM GW-GM		A: Wet, very dense, brown, fine to coarse SAND and fine GRAVEL, trace silt. (FILL) B: Wet, very dense, brown, fine to coarse GRAVEL and fine to coarse SAND, trace silt.	PID = 0.0 ppm 2" of fill then strata change. 1' boulder at approximately 10'.
15	27.9	X	49-71-103/1"	S-6	8 / 13	14 - 15.1	GW		Wet, very dense, brown, fine to coarse GRAVEL, little fine to coarse sand, trace silt.	PID = 0.0 ppm Boulder at approximately 15'1", weathered rock in tip.
		X								Wash color brown advanced roller bit through boulder to approximately 17'.
		X	20-12-18-16 (30)	S-7	11 / 24	17 - 19	GP		Wet, medium dense/dense, tan, coarse GRAVEL, some fine gravel, little fine to coarse sand, trace silt.	PID = 0.0 ppm
20	22.9	X	23-21-14-25 (35)	S-8	15 / 24	19 - 21	GW		Wet, dense, tan, fine to coarse GRAVEL and some fine to coarse SAND, trace silt.	PID = 0.0 ppm
		X	19-25-104/1"	S-9	7 / 13	21 - 22.1	GM		Wet, very dense, tan, fine to coarse GRAVEL and fine to coarse SAND, little silt.	PID = 0.0 ppm Obstruction at ~22'.
		X								
		X								
25	17.9		82/2"	S-10	1 / 2	24 - 24.2	SW		Wet, very dense, tan, fine to coarse SAND and fine GRAVEL, trace coarse gravel, trace silt.	PID = 0.0 ppm

WATER LEVEL DATA

DATE/TIME	DEPTH (ft.) TO:		
	BOTTOM OF CASING	BOTTOM OF HOLE	WATER

SAMPLE IDENTIFICATION

O Open End Rod
T Thin Wall Tube
U Undisturbed Sample
S Split Spoon
G Geoprobe

REMARKS:

1. NEBC attempted a sample at 26'; however, the spoon was bouncing and did not advance.
2. "X" within casing blows indicates that blows were not counted at that interval.

(Continued Next Page)



Pare Corporation
 10 Lincoln Road, Suite 210
 Foxboro, MA 02035
 T: 508-543-1755
 F: 508-543-1881

TEST BORING REPORT

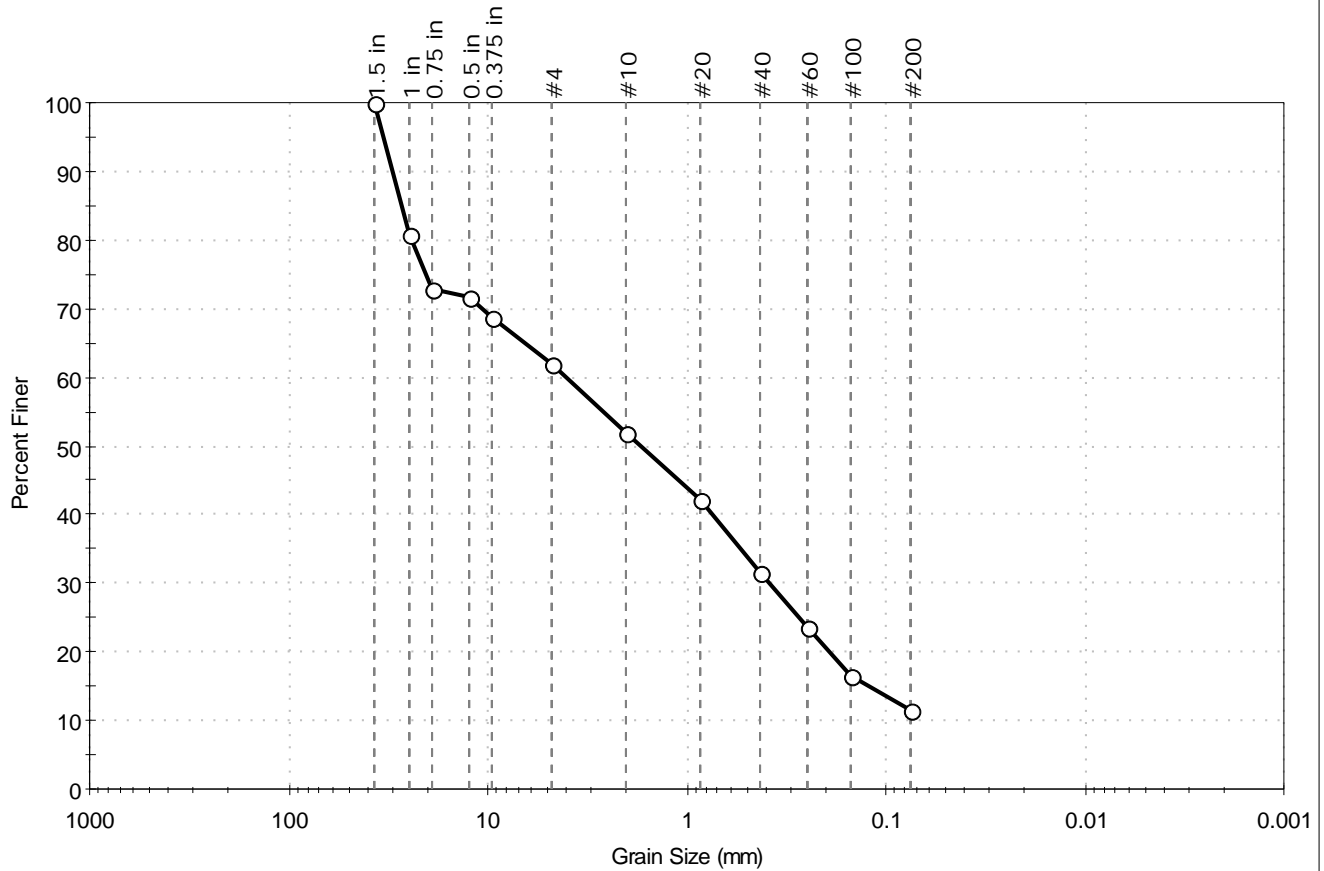
DEPTH (ft)	ELEVATION (ft)	CASING BLOWS	SPT	SAMPLE NO.	REC (in) / PEN (in)	SAMPLE DEPTH (ft)	USCS SYMBOL	GRAPHIC LOG	VISUAL-MANUAL IDENTIFICATION & DESCRIPTION (Density/consistency, color, max. particle size, structure, odor, moisture, optional descriptions, geologic interpretation)	DRILLING NOTES
25	17.9									
			50/0"	S-11	0 / 0	26 - 26			Bottom of borehole at 26.00 feet.	

TEST BORING REPORT - GINT STD US LAB.GDT - 8/15/19 10:16 - Y:\JOBS\14 JOBS\14106.02 NBC PHASE III CSO CER-RIPPHASE III FIELD WORKBORING LOGS\14106.02 BORING LOGS.GPJ



Client:	Pare Corporation		
Project:	NBC Phase III -Sewer Overflow		
Location:	Pawtucket, RI	Project No:	GTX-307508
Boring ID:	B17-41	Sample Type:	jar
Sample ID:	S-1A	Test Date:	05/29/18
Depth :	0.75-2.75	Checked By:	emm
Test Comment:	---		
Visual Description:	Moist, dark grayish brown sand with silt and gravel		
Sample Comment:	---		

Particle Size Analysis - ASTM D422



% Cobble	% Gravel	% Sand	% Silt & Clay Size
--	38.2	50.2	11.6

Sieve Name	Sieve Size, mm	Percent Finer	Spec. Percent	Complies
1.5 in	37.50	100		
1 in	25.00	81		
0.75 in	19.00	73		
0.5 in	12.50	72		
0.375 in	9.50	69		
#4	4.75	62		
#10	2.00	52		
#20	0.85	42		
#40	0.42	32		
#60	0.25	24		
#100	0.15	17		
#200	0.075	12		

<u>Coefficients</u>	
D ₈₅ = 27.3599 mm	D ₃₀ = 0.3803 mm
D ₆₀ = 4.0503 mm	D ₁₅ = 0.1202 mm
D ₅₀ = 1.6817 mm	D ₁₀ = N/A
C _u = N/A	C _c = N/A

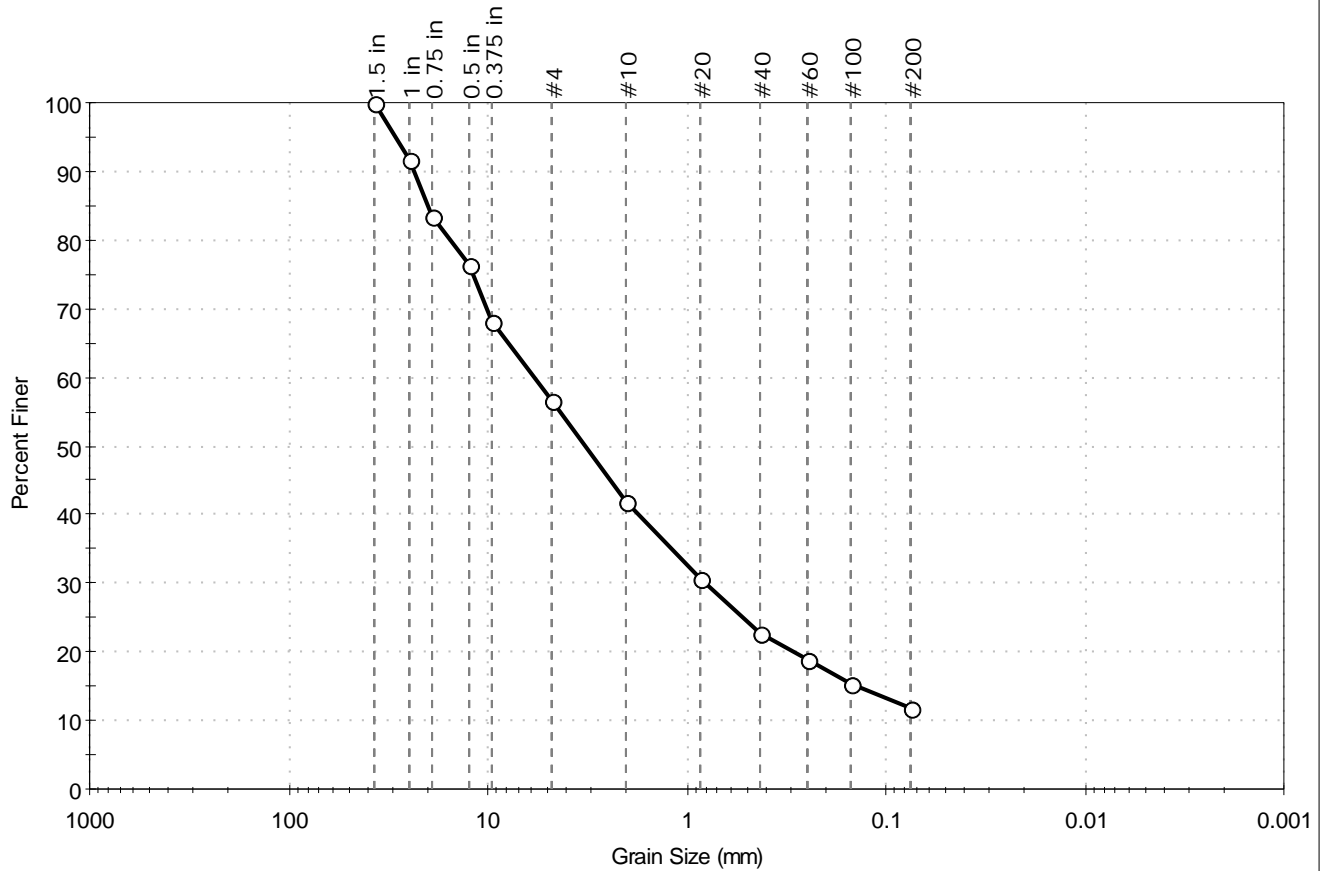
<u>Classification</u>	
ASTM	N/A
AASHTO	Stone Fragments, Gravel and Sand (A-1-b (0))

<u>Sample/Test Description</u>
Sand/Gravel Particle Shape : ANGULAR
Sand/Gravel Hardness : HARD



Client:	Pare Corporation		
Project:	NBC Phase III -Sewer Overflow		
Location:	Pawtucket, RI	Project No:	GTX-307508
Boring ID:	B17-41	Sample Type:	jar
Sample ID:	S-5	Test Date:	05/29/18
Depth :	8-10	Checked By:	emm
		Test Id:	456244
Test Comment:	---		
Visual Description:	Moist, dark brown sand with silt and gravel		
Sample Comment:	---		

Particle Size Analysis - ASTM D422



% Cobble	% Gravel	% Sand	% Silt & Clay Size
---	43.2	45.0	11.8

Sieve Name	Sieve Size, mm	Percent Finer	Spec. Percent	Complies
1.5 in	37.50	100		
1 in	25.00	92		
0.75 in	19.00	84		
0.5 in	12.50	77		
0.375 in	9.50	68		
#4	4.75	57		
#10	2.00	42		
#20	0.85	31		
#40	0.42	23		
#60	0.25	19		
#100	0.15	15		
#200	0.075	12		

<u>Coefficients</u>	
D ₈₅ = 19.9511 mm	D ₃₀ = 0.8089 mm
D ₆₀ = 5.8038 mm	D ₁₅ = 0.1408 mm
D ₅₀ = 3.2100 mm	D ₁₀ = N/A
C _u = N/A	C _c = N/A

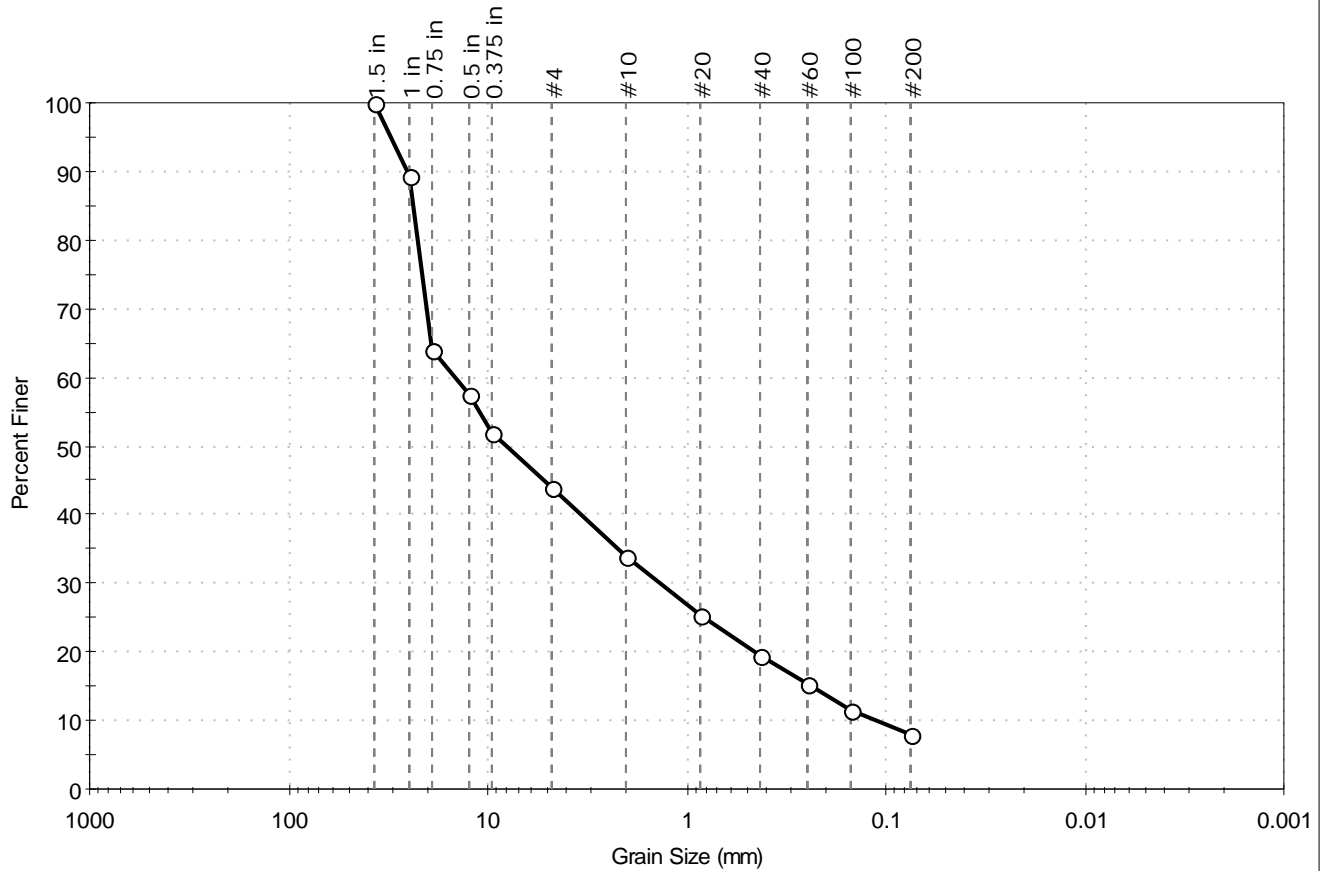
<u>Classification</u>	
<u>ASTM</u>	N/A
<u>AASHTO</u>	Stone Fragments, Gravel and Sand (A-1-a (0))

<u>Sample/Test Description</u>
Sand/Gravel Particle Shape : ANGULAR
Sand/Gravel Hardness : HARD



Client:	Pare Corporation		
Project:	NBC Phase III -Sewer Overflow		
Location:	Pawtucket, RI	Project No:	GTX-307508
Boring ID:	B17-41	Sample Type:	jar
Sample ID:	S-7	Test Date:	06/14/18
Depth :	12-14	Checked By:	emm
		Test Id:	457944
Test Comment:	---		
Visual Description:	Moist, redish dark gray gravel with silt and sand		
Sample Comment:	---		

Particle Size Analysis - ASTM D422



% Cobble	% Gravel	% Sand	% Silt & Clay Size
--	56.2	35.8	8.0

Sieve Name	Sieve Size, mm	Percent Finer	Spec. Percent	Complies
1.5 in	37.50	100		
1 in	25.00	89		
0.75 in	19.00	64		
0.5 in	12.50	58		
0.375 in	9.50	52		
#4	4.75	44		
#10	2.00	34		
#20	0.85	25		
#40	0.42	19		
#60	0.25	15		
#100	0.15	12		
#200	0.075	8.0		

<u>Coefficients</u>	
D ₈₅ = 23.8175 mm	D ₃₀ = 1.3494 mm
D ₆₀ = 14.6163 mm	D ₁₅ = 0.2358 mm
D ₅₀ = 8.0521 mm	D ₁₀ = 0.1103 mm
C _u = 132.514	C _c = 1.129

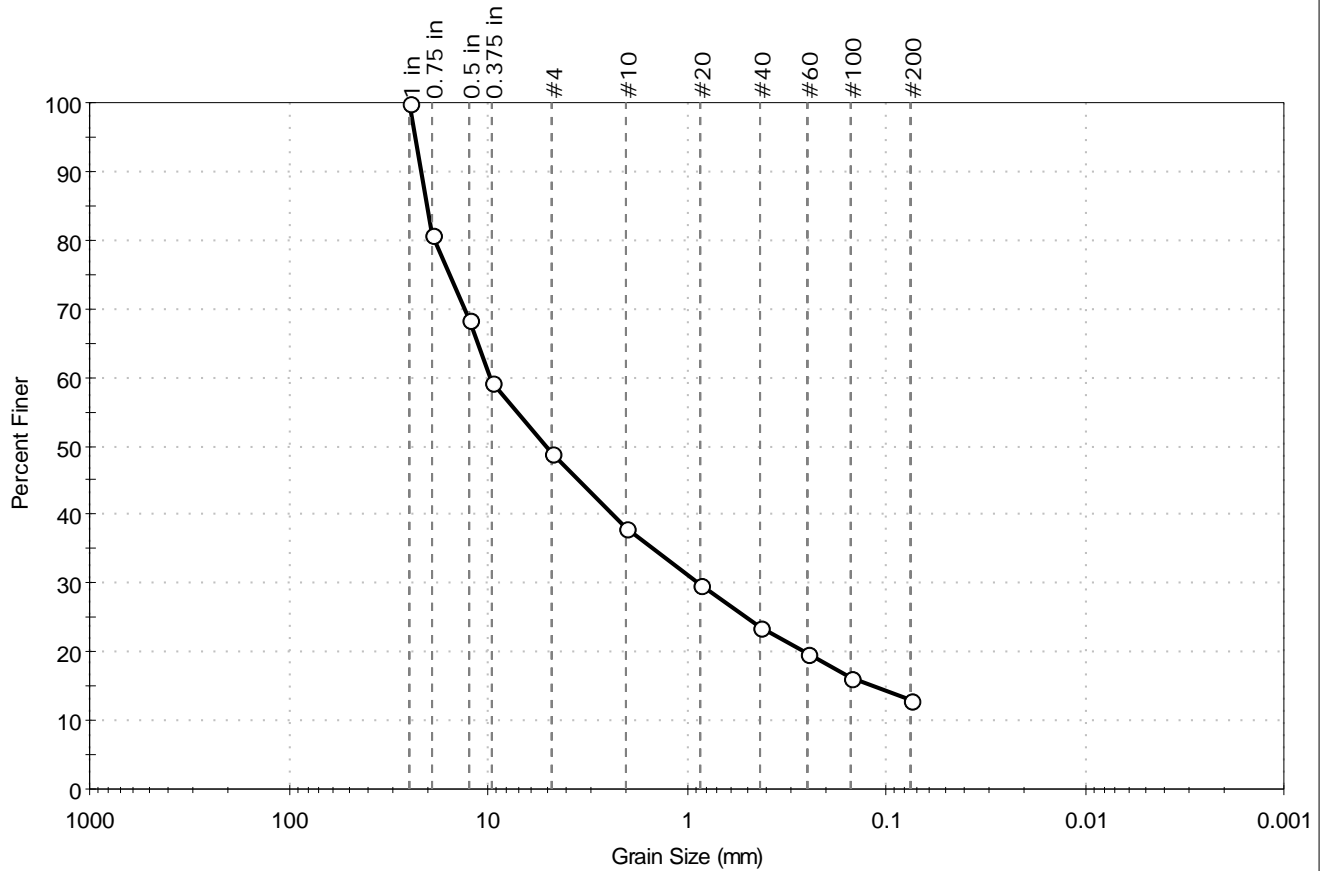
<u>Classification</u>	
ASTM	N/A
AASHTO	Stone Fragments, Gravel and Sand (A-1-a (1))

<u>Sample/Test Description</u>
Sand/Gravel Particle Shape : ANGULAR
Sand/Gravel Hardness : HARD



Client:	Pare Corporation		
Project:	NBC Phase III -Sewer Overflow		
Location:	Pawtucket, RI	Project No:	GTX-307508
Boring ID:	B17-41	Sample Type:	jar
Sample ID:	S-9B	Test Date:	05/29/18
Depth :	16-18	Checked By:	emm
		Test Id:	456245
Test Comment:	---		
Visual Description:	Moist, light olive gray silty gravel with sand		
Sample Comment:	---		

Particle Size Analysis - ASTM D422



% Cobble	% Gravel	% Sand	% Silt & Clay Size
--	51.1	36.0	12.9

Sieve Name	Sieve Size, mm	Percent Finer	Spec. Percent	Complies
1 in	25.00	100		
0.75 in	19.00	81		
0.5 in	12.50	68		
0.375 in	9.50	59		
#4	4.75	49		
#10	2.00	38		
#20	0.85	30		
#40	0.42	24		
#60	0.25	20		
#100	0.15	16		
#200	0.075	13		

<u>Coefficients</u>	
D ₈₅ = 20.1677 mm	D ₃₀ = 0.8700 mm
D ₆₀ = 9.6751 mm	D ₁₅ = 0.1153 mm
D ₅₀ = 5.1114 mm	D ₁₀ = N/A
C _u = N/A	C _c = N/A

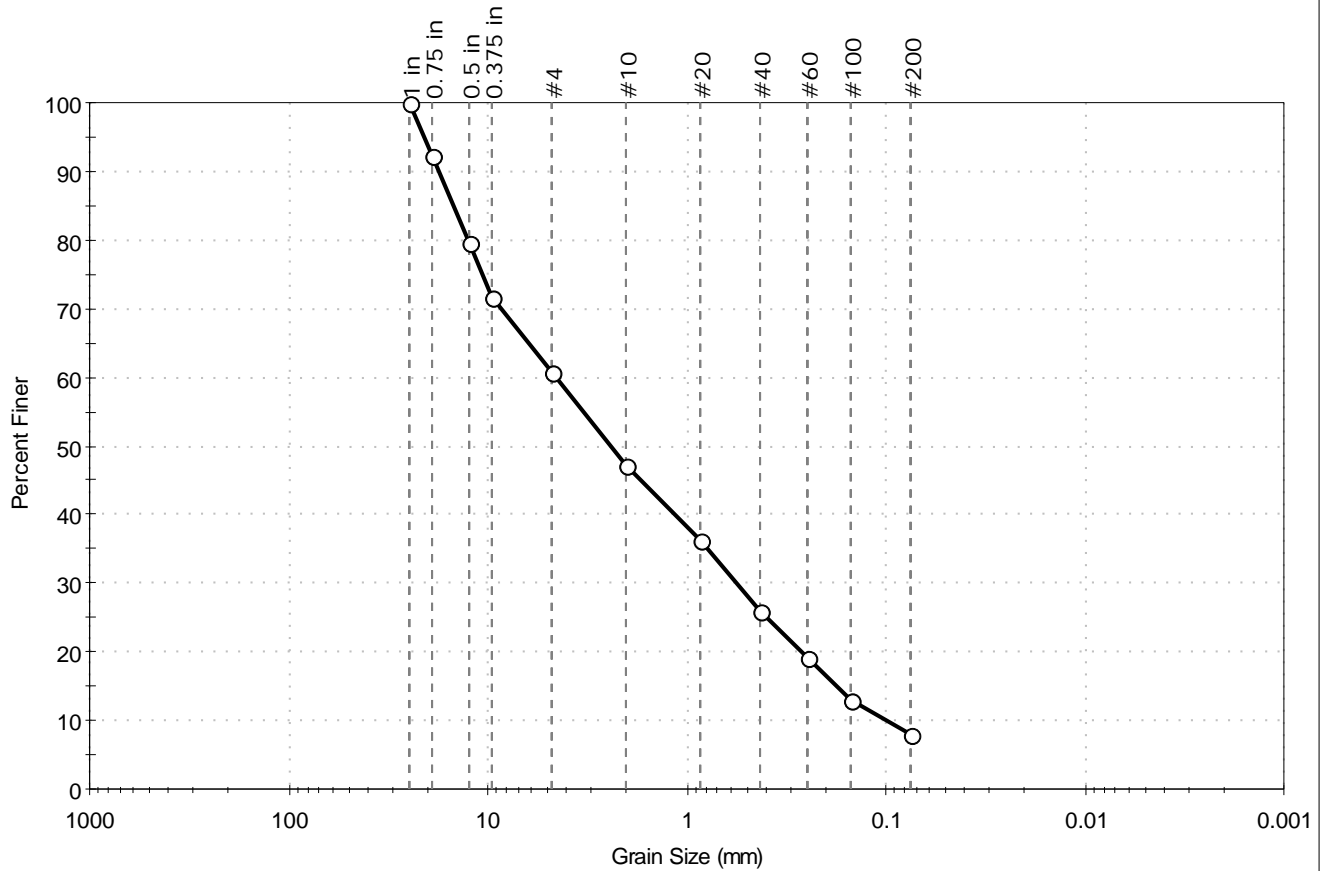
<u>Classification</u>	
ASTM	N/A
AASHTO	Stone Fragments, Gravel and Sand (A-1-a (0))

<u>Sample/Test Description</u>
Sand/Gravel Particle Shape : ANGULAR
Sand/Gravel Hardness : HARD



Client: Pare Corporation	Project No: GTX-307508	
Project: NBC Phase III -Sewer Overflow		
Location: Pawtucket, RI	Sample Type: jar	Tested By: jbr
Boring ID: B17-42	Test Date: 05/29/18	Checked By: emm
Sample ID: S-1	Test Id: 456246	
Depth : 0.67-2.67		
Test Comment: ---		
Visual Description: Moist, light gray sand with silt and gravel		
Sample Comment: ---		

Particle Size Analysis - ASTM D422



% Cobble	% Gravel	% Sand	% Silt & Clay Size
--	39.2	52.7	8.1

Sieve Name	Sieve Size, mm	Percent Finer	Spec. Percent	Complies
1 in	25.00	100		
0.75 in	19.00	92		
0.5 in	12.50	80		
0.375 in	9.50	72		
#4	4.75	61		
#10	2.00	47		
#20	0.85	36		
#40	0.42	26		
#60	0.25	19		
#100	0.15	13		
#200	0.075	8.1		

<u>Coefficients</u>	
D ₈₅ = 14.9320 mm	D ₃₀ = 0.5566 mm
D ₆₀ = 4.5062 mm	D ₁₅ = 0.1770 mm
D ₅₀ = 2.3731 mm	D ₁₀ = 0.0980 mm
C _u = 45.982	C _c = 0.702

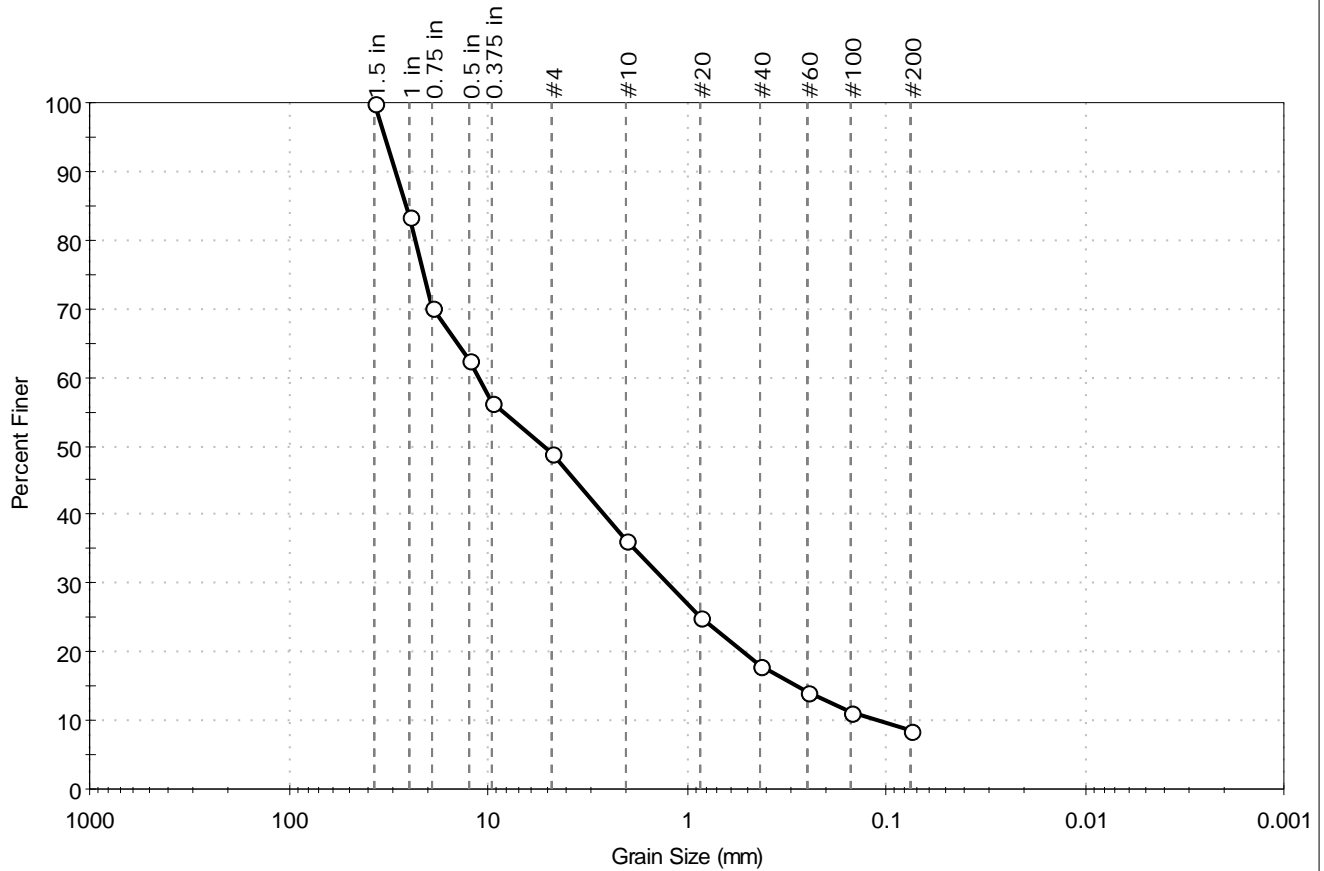
<u>Classification</u>	
<u>ASTM</u>	N/A
<u>AASHTO</u>	Stone Fragments, Gravel and Sand (A-1-a (1))

<u>Sample/Test Description</u>
Sand/Gravel Particle Shape : ANGULAR
Sand/Gravel Hardness : HARD



Client:	Pare Corporation		
Project:	NBC Phase III -Sewer Overflow		
Location:	Pawtucket, RI	Project No:	GTX-307508
Boring ID:	B17-42	Sample Type:	jar
Sample ID:	S-5B	Test Date:	05/29/18
Depth :	8-10	Test Id:	456247
Test Comment:	---		
Visual Description:	Moist, gray gravel with silt and sand		
Sample Comment:	---		

Particle Size Analysis - ASTM D422



% Cobble	% Gravel	% Sand	% Silt & Clay Size
--	51.0	40.5	8.5

Sieve Name	Sieve Size, mm	Percent Finer	Spec. Percent	Complies
1.5 in	37.50	100		
1 in	25.00	83		
0.75 in	19.00	70		
0.5 in	12.50	63		
0.375 in	9.50	56		
#4	4.75	49		
#10	2.00	36		
#20	0.85	25		
#40	0.42	18		
#60	0.25	14		
#100	0.15	11		
#200	0.075	8.5		

<u>Coefficients</u>	
D ₈₅ = 25.9391 mm	D ₃₀ = 1.2400 mm
D ₆₀ = 11.1117 mm	D ₁₅ = 0.2785 mm
D ₅₀ = 5.1885 mm	D ₁₀ = 0.1093 mm
C _u = 101.662	C _c = 1.266

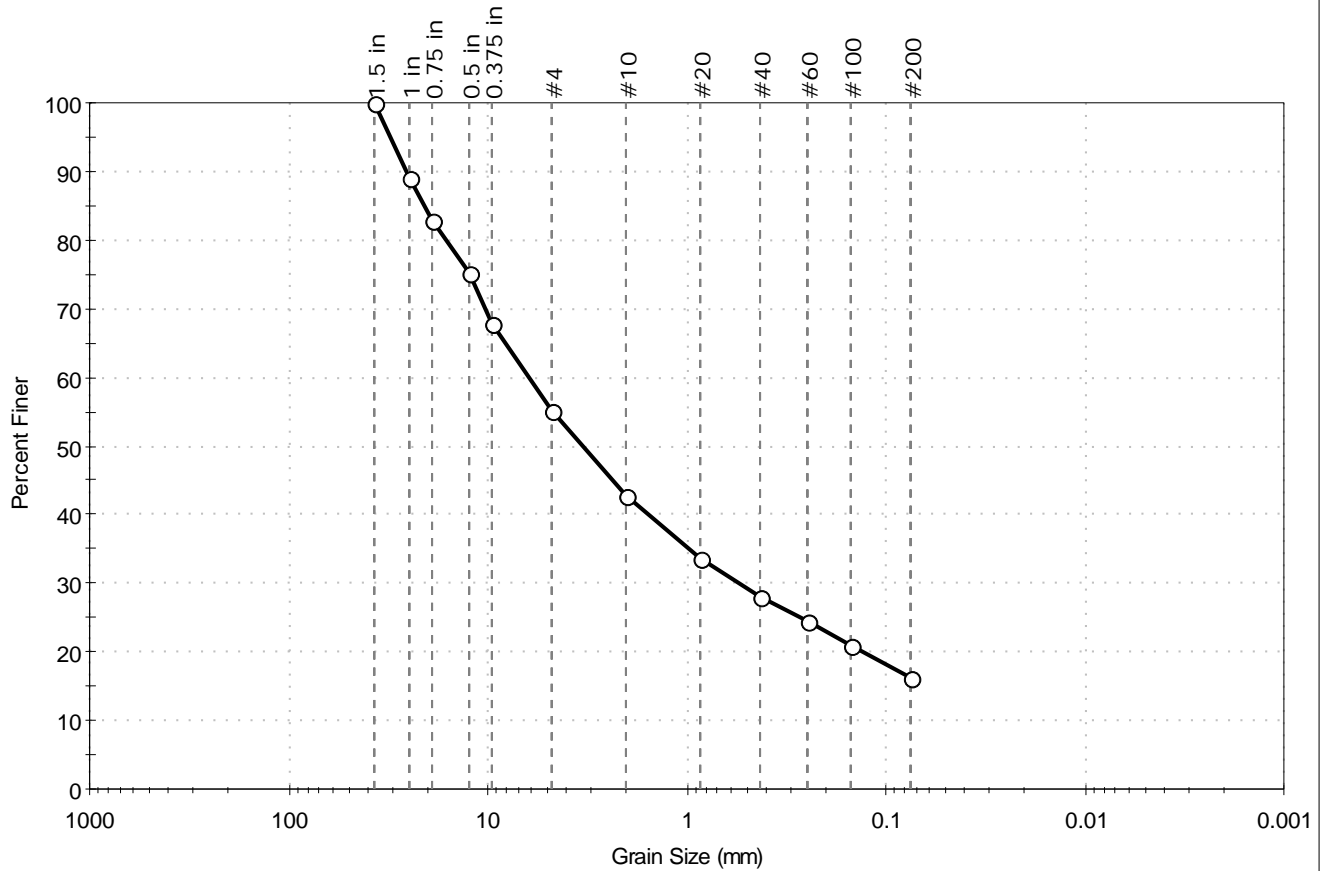
<u>Classification</u>	
<u>ASTM</u>	N/A
<u>AASHTO</u>	Stone Fragments, Gravel and Sand (A-1-a (1))

<u>Sample/Test Description</u>	
Sand/Gravel Particle Shape :	ANGULAR
Sand/Gravel Hardness :	HARD



Client: Pare Corporation	Project No: GTX-307508	
Project: NBC Phase III -Sewer Overflow		
Location: Pawtucket, RI	Sample Type: jar	Tested By: jbr
Boring ID: B17-42	Test Date: 06/14/18	Checked By: emm
Sample ID: S-8	Test Id: 457945	
Depth : 12-14		
Test Comment: ---		
Visual Description: Moist, pinkish gray silty gravel with sand		
Sample Comment: ---		

Particle Size Analysis - ASTM D422



% Cobble	% Gravel	% Sand	% Silt & Clay Size
--	44.8	39.0	16.2

Sieve Name	Sieve Size, mm	Percent Finer	Spec. Percent	Complies
1.5 in	37.50	100		
1 in	25.00	89		
0.75 in	19.00	83		
0.5 in	12.50	75		
0.375 in	9.50	68		
#4	4.75	55		
#10	2.00	43		
#20	0.85	34		
#40	0.42	28		
#60	0.25	25		
#100	0.15	21		
#200	0.075	16		

<u>Coefficients</u>	
D ₈₅ = 20.7323 mm	D ₃₀ = 0.5392 mm
D ₆₀ = 6.1742 mm	D ₁₅ = N/A
D ₅₀ = 3.3205 mm	D ₁₀ = N/A
C _u = N/A	C _c = N/A

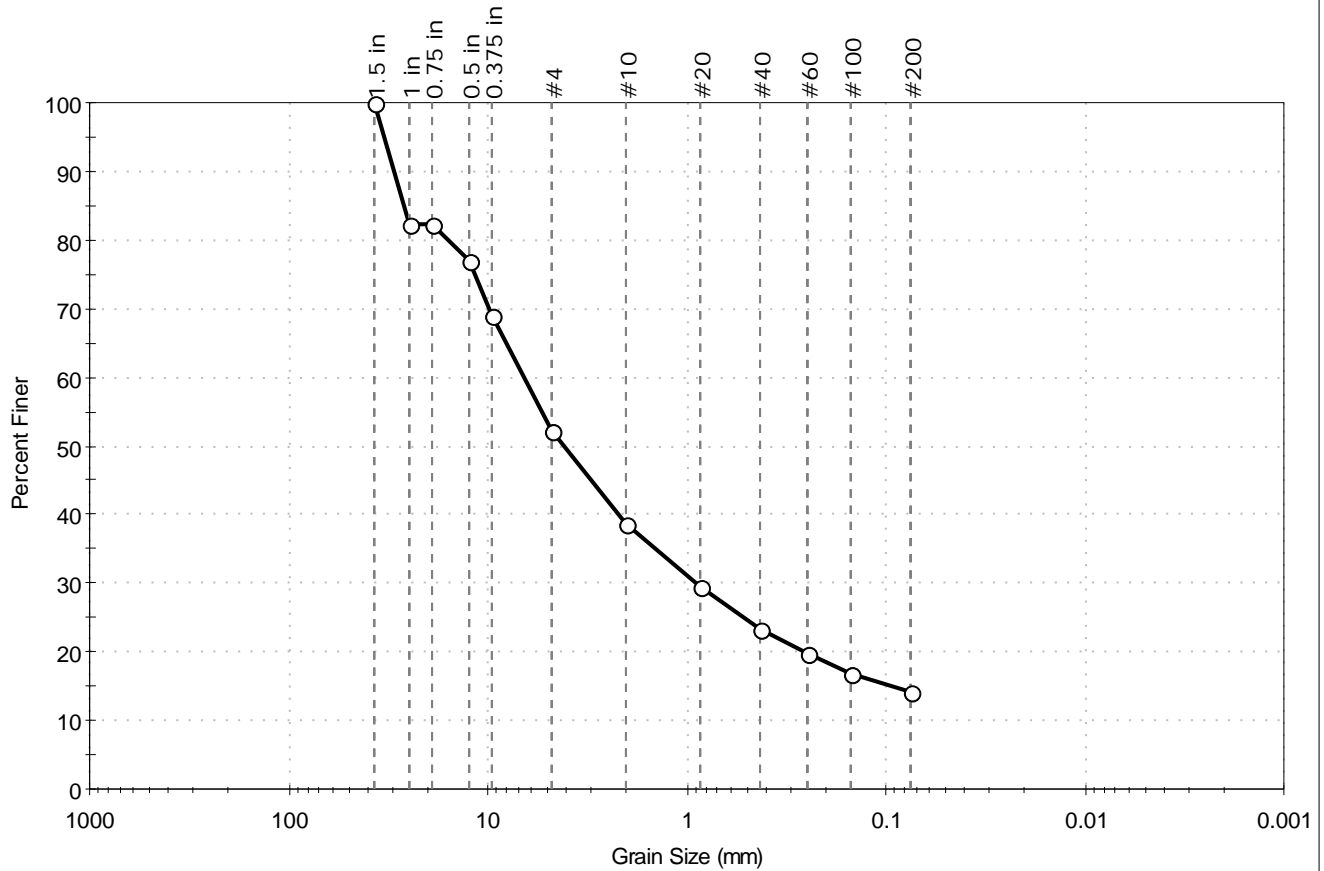
<u>Classification</u>	
ASTM	N/A
AASHTO	Stone Fragments, Gravel and Sand (A-1-b (0))

<u>Sample/Test Description</u>
Sand/Gravel Particle Shape : ANGULAR
Sand/Gravel Hardness : HARD



Client: Pare Corporation	Project No: GTX-307508	
Project: NBC Phase III -Sewer Overflow		
Location: Pawtucket, RI	Boring ID: B17-42	Sample Type: jar
	Sample ID: S-9	Test Date: 05/29/18
	Depth : 21-22.1	Test Id: 456248
Test Comment: ---	Tested By: jbr	Checked By: emm
Visual Description: Moist, brownish gray silty gravel with sand		
Sample Comment: ---		

Particle Size Analysis - ASTM D422



% Cobble	% Gravel	% Sand	% Silt & Clay Size
--	47.7	38.2	14.1

Sieve Name	Sieve Size, mm	Percent Finer	Spec. Percent	Complies
1.5 in	37.50	100		
1 in	25.00	82		
0.75 in	19.00	82		
0.5 in	12.50	77		
0.375 in	9.50	69		
#4	4.75	52		
#10	2.00	39		
#20	0.85	29		
#40	0.42	23		
#60	0.25	20		
#100	0.15	17		
#200	0.075	14		

<u>Coefficients</u>	
D ₈₅ = 26.6542 mm	D ₃₀ = 0.8957 mm
D ₆₀ = 6.5487 mm	D ₁₅ = 0.0931 mm
D ₅₀ = 4.1062 mm	D ₁₀ = N/A
C _u = N/A	C _c = N/A

<u>Classification</u>	
<u>ASTM</u>	N/A
<u>AASHTO</u>	Stone Fragments, Gravel and Sand (A-1-a (0))

<u>Sample/Test Description</u>
Sand/Gravel Particle Shape : ANGULAR
Sand/Gravel Hardness : HARD

**SEISMIC REFRACTION SURVEY
NARRAGANSETT BAY COMMISSION
COMBINED SEWER OVERFLOW PROJECT
PAWTUCKET MAIN TUNNEL SECTION
PAWTUCKET, RHODE ISLAND**

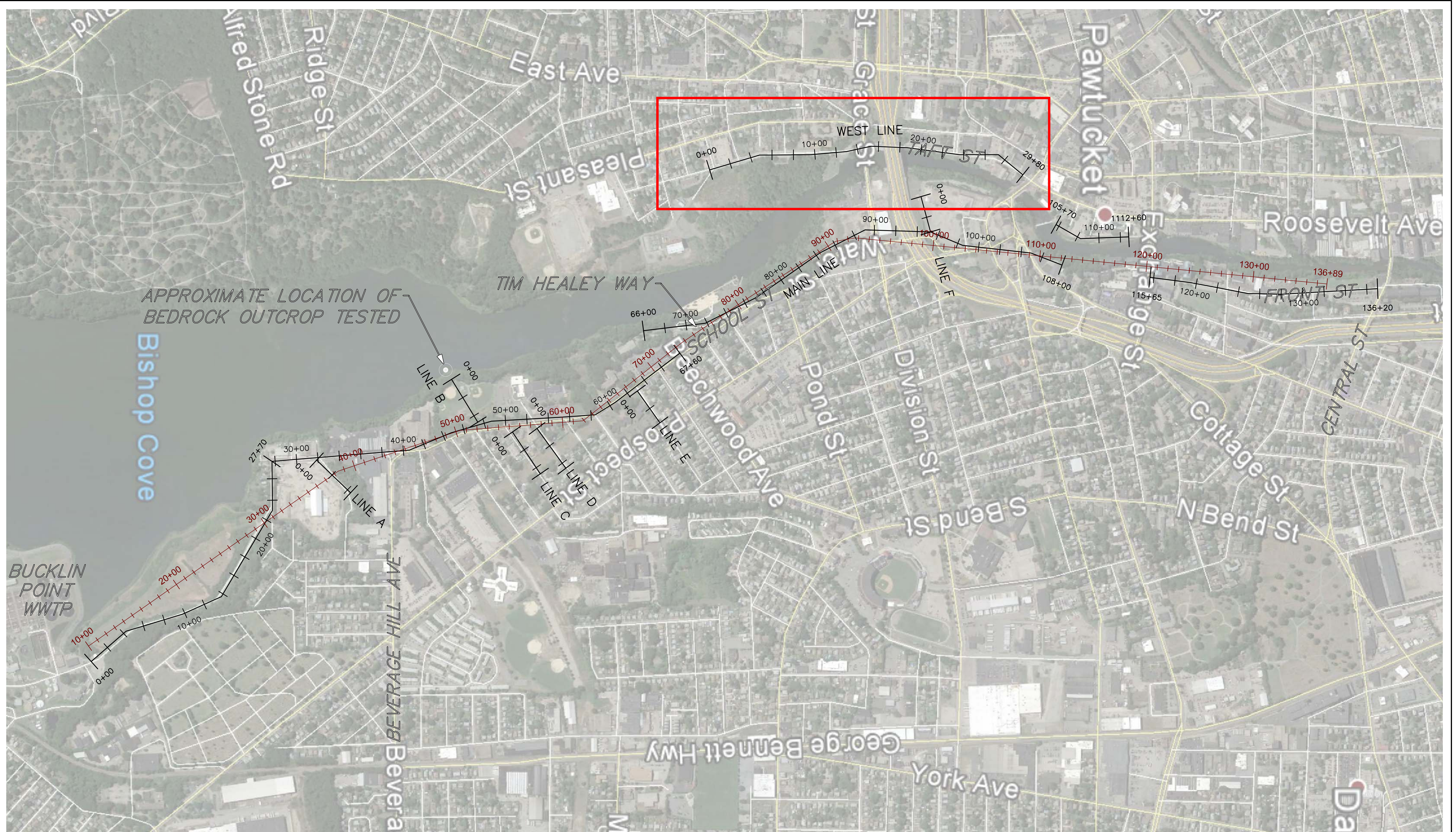
Prepared for:

Stantec
260 West Exchange Street, Suite 001
Providence, Rhode Island 02903

Prepared by:

Hager-Richter Geoscience, Inc.
8 Industrial Way - D10
Salem, New Hampshire 03079

File 17J33
November, 2017

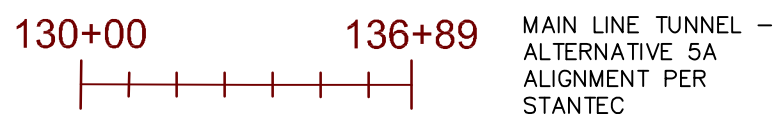
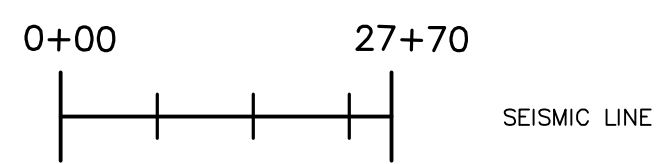


APPROXIMATE LOCATION OF
BEDROCK OUTCROP TESTED

Bishop Cove

BUCKLIN
POINT
WWTP

LEGEND

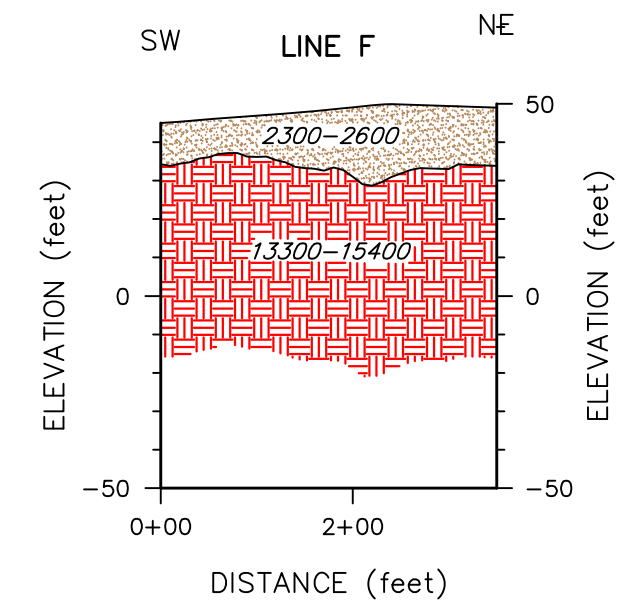
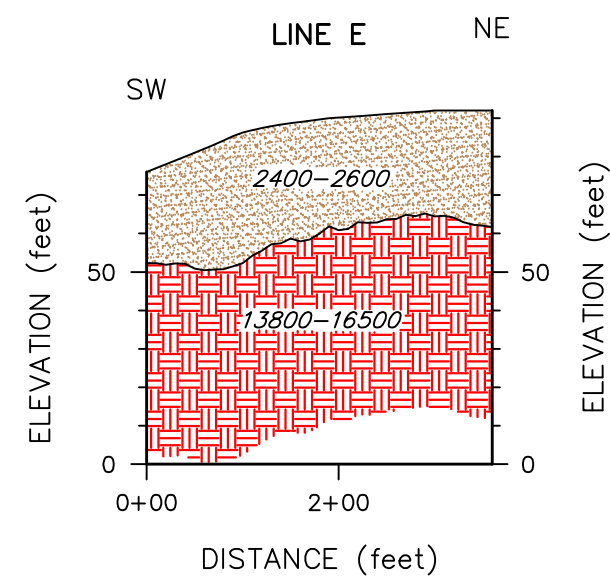
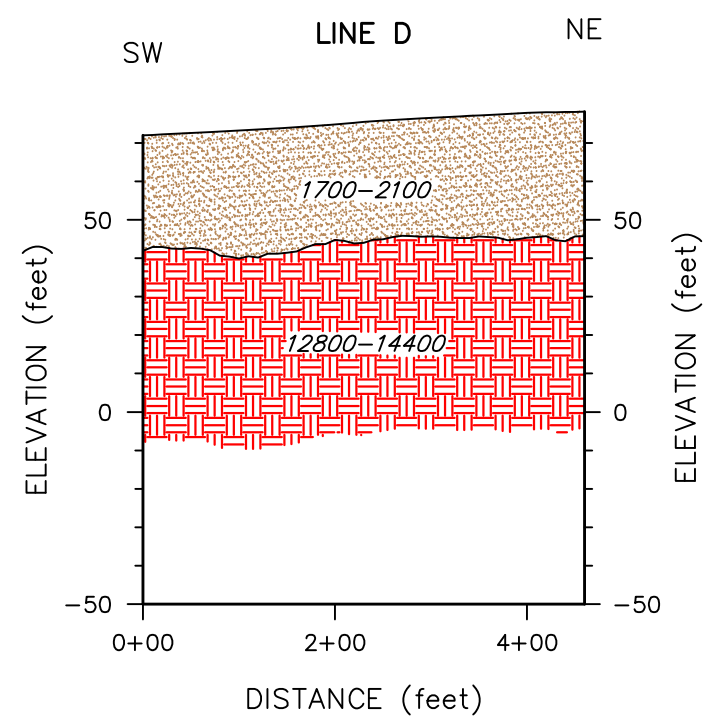
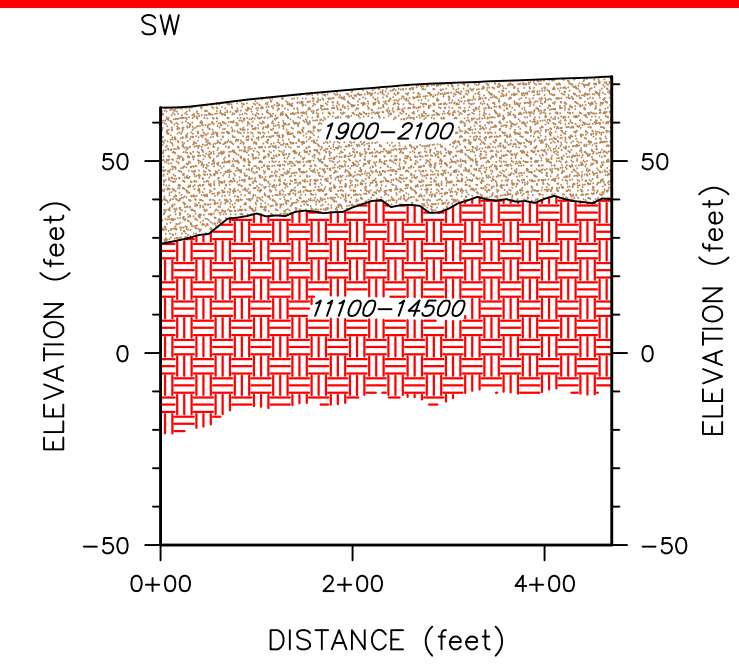
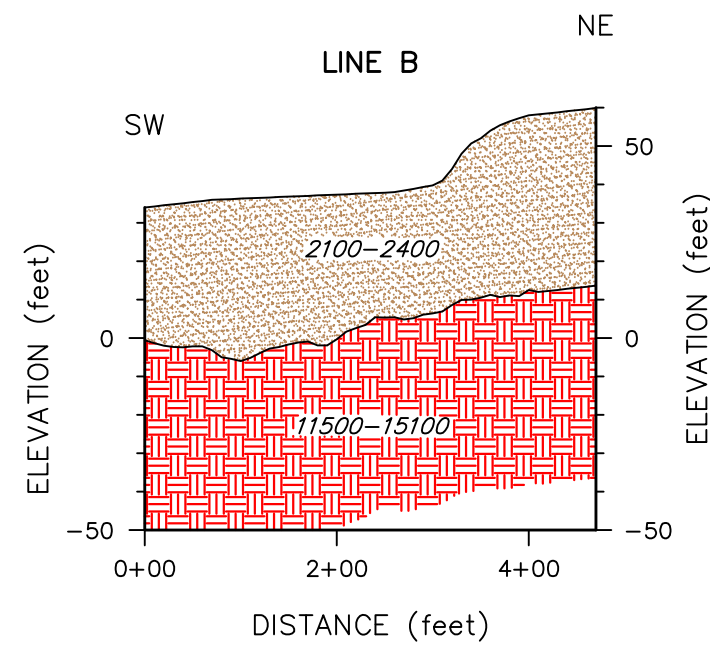
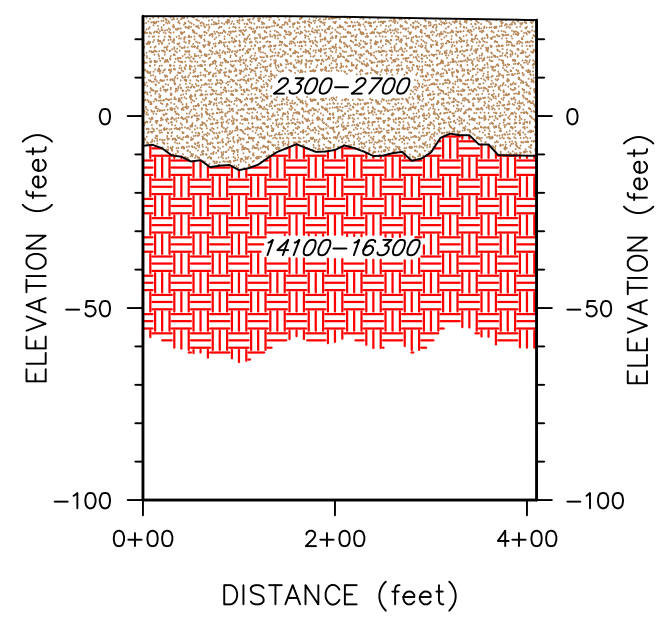
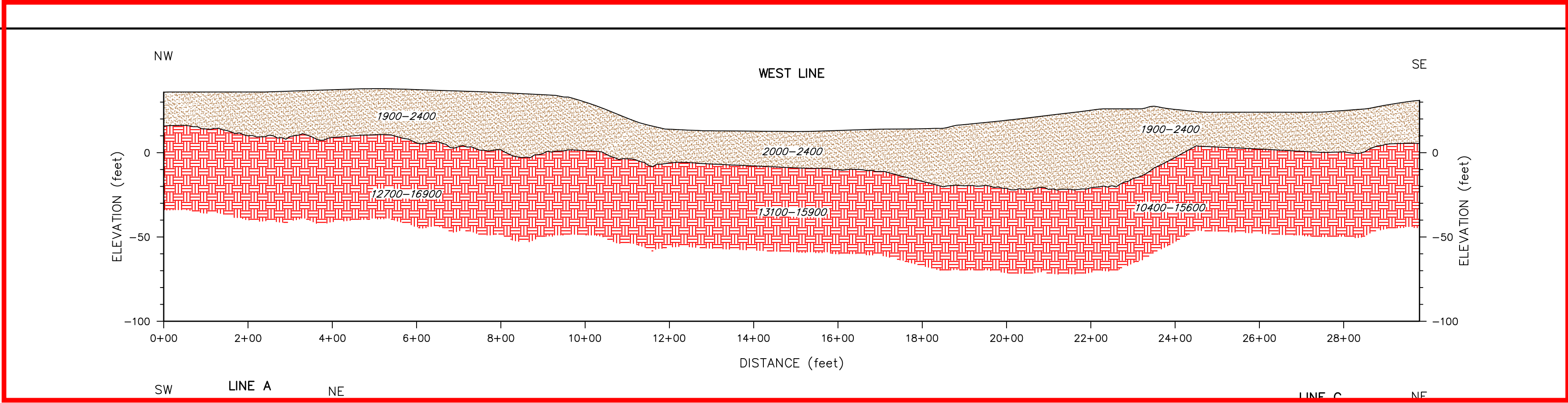


NOTE:
Modified from Google Earth Pro aerial photograph.

PLATE 1
SEISMIC LINE LOCATIONS
NARRAGANSETT BAY COMMISSION
COMBINED SEWER OVERFLOW PROJECT
PAWTUCKET MAIN TUNNEL SECTION
PAWTUCKET, RHODE ISLAND

FILE 17J33 NOVEMBER, 2017

HAGER-RICHTER
SALEM, NH | FORDS, NJ



NOTES:

1. Estimated accuracy (standard deviation) of depth of bedrock is $\pm 10\%$ or 2 feet, whichever is greater.
2. The depths determined for bedrock are depths of competent rock; weathered and/or fractured bedrock might occur at shallower depths.
3. Surface elevations determined from plans provided by Stantec. Vertical datum is NGVD 1929.
4. Data were analyzed using the Generalized Reciprocal Method.

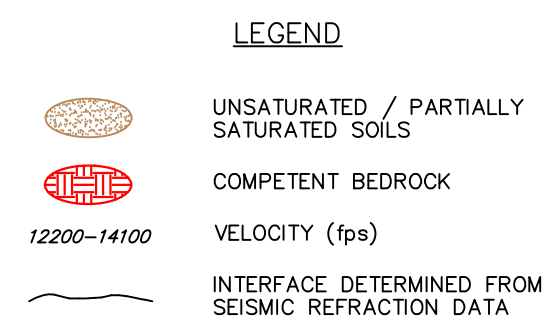
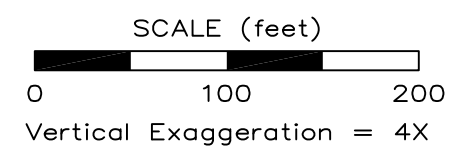


PLATE 3
SEISMIC PROFILES – WEST LINE &
CROSS LINES
NARRAGANSETT BAY COMMISSION
COMBINED SEWER OVERFLOW PROJECT
PAWTUCKET MAIN TUNNEL SECTION
PAWTUCKET, RHODE ISLAND

FILE 17J33 | NOVEMBER, 2017

HAGER-RICTER
SALEM, NH | FORDS, NJ

Tidewater Site



**Site Investigation Data Report
Former Tidewater MGP and Power Plant Site
Pawtucket, Rhode Island
RIDEM Case No. 95-022**

PREPARED FOR:
RIDEM, OWM
PROVIDENCE,
RHODE ISLAND

ON BEHALF OF:

nationalgrid

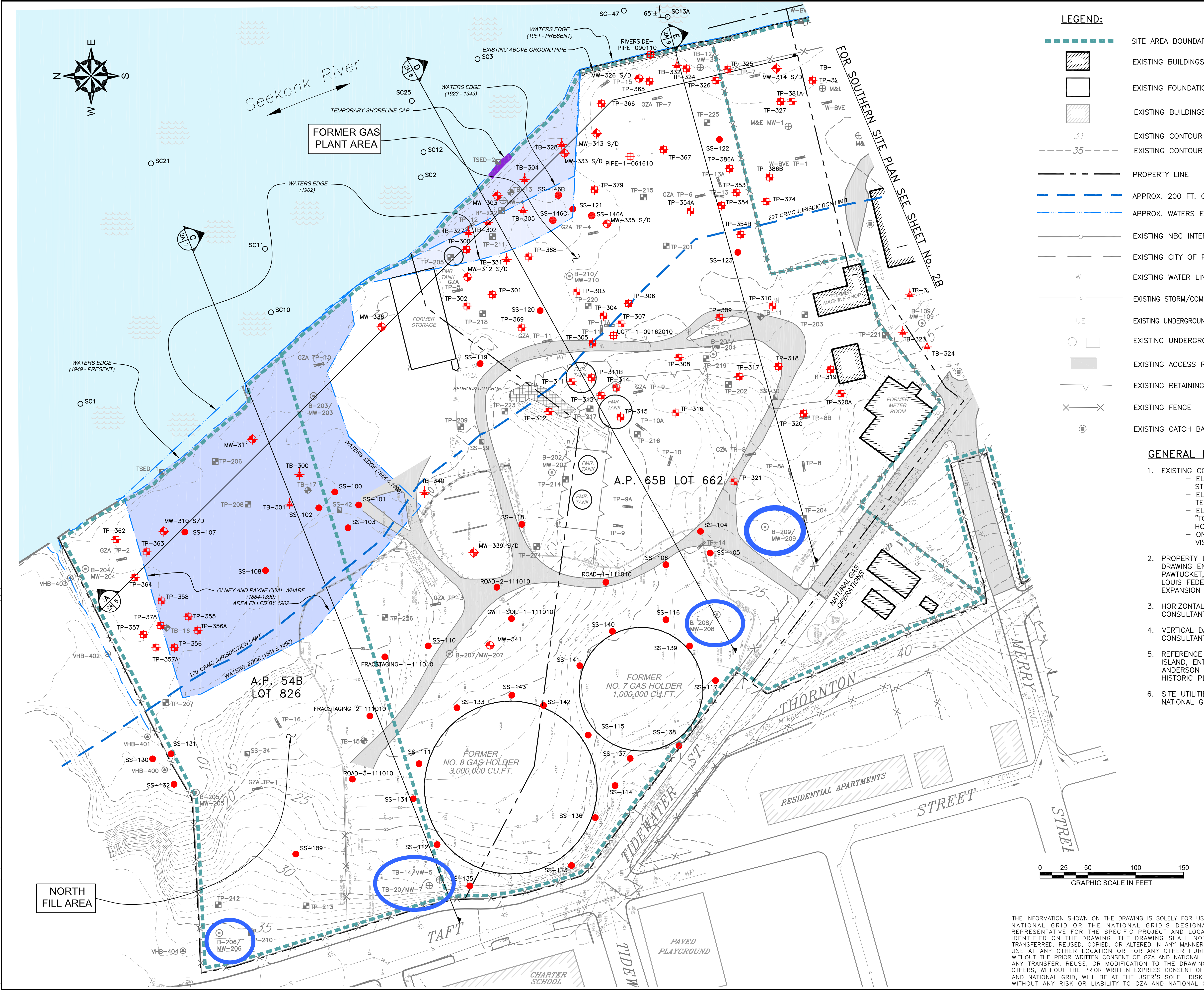
WALTHAM, MASSACHUSETTS

DATE:
JANUARY 2011



PREPARED BY:
GZA GEOENVIRONMENTAL,
INC.
530 Broadway
Providence, Rhode Island
02909

GZA FILE NO.
05.0043654.00



LEGEND:

- SITE AREA BOUNDARIES
- EXISTING BUILDINGS ON-SITE
- EXISTING FOUNDATION/PAD ON-SITE
- EXISTING BUILDINGS/STRUCTURES OFF-SITE
- EXISTING CONTOUR (MINOR 1 FOOT INTERVAL)
- EXISTING CONTOUR (MAJOR 5 FOOT INTERVAL)
- PROPERTY LINE
- APPROX. 200 FT. CRMC JURISDICTION LIMIT
- APPROX. WATERS EDGE
- EXISTING NBC INTERCEPTOR SANITARY SEWER
- EXISTING CITY OF PAWTUCKET STORM DRAIN
- EXISTING WATER LINE
- EXISTING STORM/COMBINED SAN. SEWER OVERFLOW
- EXISTING UNDERGROUND ELECTRIC CABLE IN CONDUIT
- EXISTING UNDERGROUND ELECTRIC MH/STRUCTURE
- EXISTING ACCESS ROAD
- EXISTING RETAINING WALLS
- EXISTING FENCE
- EXISTING CATCH BASIN LOCATIONS

SAMPLE LEGEND

- SS-9 ATLANTIC SURFACE SOIL SAMPLE LOCATION
- TSED-6 ATLANTIC SEDIMENT SAMPLE LOCATION
- W-BVE SS-3 WESTON/BLACKSTONE VALLEY ELECTRIC SEDIMENT SAMPLE LOCATION
- RIDEM SS-3 RIDEM SURFACE SOIL SAMPLE LOCATION
- B-109/MW-109 MONITORING WELL/BORING (VHB) SURVEYED
- TP-3A ATLANTIC TEST PIT LOCATION
- W-BVE WESTON/BLACKSTONE VALLEY ELECTRIC TEST PIT LOCATION
- GZA TP-8 GZA/VALLEY GAS TEST PIT LOCATION
- TB-15 ATLANTIC SOIL BORING LOCATION
- MW-3 ATLANTIC MONITORING WELL LOCATION
- M&E MW-1 METCALF & EDDY MONITORING WELL LOCATION
- VHB-400 VHB SURFACE SOIL SAMPLE LOCATION NON-SURVEYED
- TP-204 VHB TEST PIT (2006)
- GZ-01 GZA TEST PIT (2009)
- TB-300 TB-300 GZA TEST BORING LOCATION (2010)
- MW-320 S/D GZA MONITORING WELL LOCATION (2010)
- TP-306 GZA TEST PIT LOCATION (2010)
- SS-100 GZA SURFACE SOIL SAMPLE LOCATION (2010)
- SC31 ARCADIS SEDIMENT SAMPLE LOCATION (2008)
- PIPE-1-061610 GZA RESIDUAL MATERIAL SAMPLE (2010)

GENERAL NOTES:

1. EXISTING CONDITIONS BASE MAP DEVELOPED FROM THE FOLLOWING:
 - ELECTRONIC FILES FROM GEI CONSULTANTS, INC. (FORMERLY AES) ENTITLED "HISTORIC STRUCTURES AND SAMPLE LOCATIONS", ORIGINAL SCALE 1"=80', DATED JULY 1999
 - ELECTRONIC FILES FROM VANASSE HANGEN BRUSTLIN, INC. ENTITLED "SOIL BORING, TEST PIT AND MONITOR WELL LOCATIONS", SCALE: 1"=60', UNDATED
 - ELECTRONIC FILES FROM WELSH ASSOCIATES LAND SURVEYORS, INC. ENTITLED "TOPOGRAPHIC SURVEY (AS-BUILT), FORMER TIDEWATER FACILITY, DEMOLITION OF GAS HOLDERS NOS. 7 & 8", DATED DECEMBER 17, 2010
 - ON-SITE INVESTIGATIONS AND SURVEYS BY GZA PERSONNEL DURING VARIOUS SITE VISITS DURING 2009 AND 2010.
2. PROPERTY LINES AND LOT INFORMATION ESTABLISHED FROM INFORMATION PROVIDED ON A DRAWING ENTITLED "PERIMETER SURVEY OF LAND AT THE TIDEWATER FORMER MGP SITE IN PAWTUCKET, RHODE ISLAND FOR ATLANTIC ENVIRONMENTAL SERVICES INC." DEVELOPED BY LOUIS FEDERICI AND ASSOCIATES AND AN AUTO CAD FILE ENTITLED "MAX READ FIELD TRACK EXPANSION 2007" PROVIDED BY THE CITY OF PAWTUCKET.
3. HORIZONTAL DATUM IS BASED ON NAD 1983 FROM BASE MAPPING PROVIDED BY GEI CONSULTANTS, INC.
4. VERTICAL DATUM IS BASED ON NGVD 1929 (MSL) FROM BASE MAPPING PROVIDED BY GEI CONSULTANTS, INC.
5. REFERENCE SEWER DATA FROM SCANNED IMAGE PROVIDED BY THE CITY OF PAWTUCKET, RHODE ISLAND, ENTITLED "STUDY OF SEWERAGE FACILITIES" BY WATERMAN ENGINEERING CO. & ANDERSON NICHOLS CO. DATED NOV. 1975, ORIGINAL SCALE 1"=400' & SCANNED IMAGES OF HISTORIC PLAN & PROFILE DRAWINGS PROVIDED BY THE CITY OF PAWTUCKET, RHODE ISLAND.
6. SITE UTILITIES TAKEN FROM 1984 SANBORN MAP AND HISTORIC FIGURES PROVIDED BY NATIONAL GRID. ALL UTILITY LOCATIONS ARE APPROXIMATE AND SHOWN FOR REFERENCE ONLY.



THE INFORMATION SHOWN ON THE DRAWING IS SOLELY FOR USE BY NATIONAL GRID OR THE NATIONAL GRID'S DESIGNATED REPRESENTATIVE FOR THE SPECIFIC PROJECT AND LOCATION IDENTIFIED ON THE DRAWING. THE DRAWING SHALL NOT BE TRANSFERRED, REUSED, COPIED, OR ALTERED IN ANY MANNER FOR USE AT ANY OTHER LOCATION OR FOR ANY OTHER PURPOSE WITHOUT THE PRIOR WRITTEN CONSENT OF GZA AND NATIONAL GRID. ANY TRANSFER, REUSE, OR MODIFICATION TO THE DRAWING BY OTHERS, WITHOUT THE PRIOR WRITTEN EXPRESS CONSENT OF GZA AND NATIONAL GRID, WILL BE AT THE USER'S SOLE RISK AND WITHOUT ANY RISK OR LIABILITY TO GZA AND NATIONAL GRID.

NO.	ISSUE/DESCRIPTION	BY	DATE
FORMER TIDEWATER FACILITY			
PAWTUCKET, RHODE ISLAND			
EXPLORATION LOCATION PLAN NORTH FILL AREA AND FORMER GAS PLANT AREA			
PREPARED BY:		PREPARED FOR:	
GZA GeoEnvironmental, Inc. Engineers and Scientists 530 BROADWAY PROVIDENCE, RHODE ISLAND 02909 (401) 421-4140		NATIONAL GRID	
PROJ MGR:	MSK	REVIEWED BY:	WF
DESIGNED BY:	WF	DRAWN BY:	CRD
DATE:	JANUARY 2011	CHECKED BY:	MSK
		SCALE:	1"=50"
		REVISION NO.:	0
		PROJECT NO.:	43654.00
		FIGURE	2A
		SHEET NO.	1 OF 24

© 2010 - GZA GeoEnvironmental, Inc. GZA\ENVA\3584.mxd\GZA_DWSS\SUPPLEMENTAL_SITE_INVESTIGATION_REPORT\3584-00_07_2011_4:29pm_ebroadband.dwg
 GZA\ENVA\3584.mxd\GZA_DWSS\SUPPLEMENTAL_SITE_INVESTIGATION_REPORT\3584-00_07_2011_4:29pm_ebroadband.dwg

GROUND SURFACE ELEVATION AND DATUM: 35.6 ft.

PROJECT: Tidewater	DATE STARTED: 10-May-06	DATE FINISHED: 10-May-06
DRILLING CONTRACTOR: Subsurface Drilling & Remediation	TOTAL DEPTH (ft.): 30	SCREEN INTERVAL (ft.): 20 - 30 Feet
DRILLING METHOD: Hollow Stem Auger	DEPTH TO WATER: Approx. 24 feet	CASING: 2 inch Schedule 40 PVC
SAMPLING METHOD: 2-Foot Split Spoon	LOGGED BY: CM	
HAMMER WEIGHT: 140 lbs.	DROP: 30 inches	Project No.: 71522

DEPTH (feet)	Sample No.	Blows per 6 inches	PID Reading	DESCRIPTION: strata thickness, color, texture, moisture, observations	WELL CONSTRUCTION DETAILS AND/OR DRILLING REMARKS
0				Ground Surface	Stand Pipe
0.5				Augered through Brick to 1 ft.	Cement Grout
1.5	7/8/12/9	ND		0.2 ft. Dk Br v/f sand, trace silt over 0.7 ft. Blk/Dk Gr v/f sand, li ash, trace slag over 0.3 ft. Lt. olive Br v/f sand	2 inch diameter Schedule 40 PVC Riser Pipe
3.5	12/12/9/10			0.5 ft. Lt Olive Br v/f sand over 0.6 ft. Lt Olive Br v/f sand, trace clay	
5.5	8/9/9/13			1.5 ft. Stratified Lt Olive Br silt and Lt Gray clay over 0.2 ft. Yellowish Br coarse sand	
7.5	12/12/12/12	ND		0.6 ft. Stratified Lt Olive Br silt and Lt Gray clay over 1.4 ft. of Yell Br coarse sand	
9.5	6/8/7/6			0.3 ft. Br Yell coarse sand, trace gravel over 0.9 ft. Lt Gr coarse sand, trace gravel	Backfill
11.5	10/11/11/12	ND		1.8 ft. Lt. Gr Coarse sand, trace gravel	
13.5	15/13/9/8			1.6 ft. Lt. gr Coarse sand, trace gravel	
15.5				Augered to 20 feet	Bentonite Chip Seal
17.5					Silica Sand
19.5					2 inch diameter 0.010 inch slot, Sch.40PVC screen
21.5	15/11/13/12			1.2 ft. Lt Olive Br Coarse sand, li gravel	
23.5				Augered to 25 feet	
25.5					
26.5	6/11/10/9			1.1 ft. Olive br coarse sand and f/c gravel, wet	
28.5				Augered to 30 feet	2 inch Schedule 40 PVC end cap
30.5					
32					

GROUND SURFACE ELEVATION AND DATUM: 26.4 ft.

PROJECT: Tidewater	DATE STARTED: 10-May-06	DATE FINISHED: 10-May-06
DRILLING CONTRACTOR: Subsurface Drilling & Remediation	TOTAL DEPTH (ft.): 20	SCREEN INTERVAL (ft.): 10 - 20 Feet
DRILLING METHOD: Hollow Stem Auger	DEPTH TO WATER: Approx. 14 feet	CASING: 2 inch Schedule 40 PVC
SAMPLING METHOD: 2-Foot Split Spoon	LOGGED BY: CM	
HAMMER WEIGHT: 140 lbs.	DROP: 30 inches	Project No.: 71522

DEPTH (feet)	Sample No.	Blows per 6 inches	PID Reading	DESCRIPTION: strata thickness, color, texture, moisture, observations	WELL CONSTRUCTION DETAILS AND/OR DRILLING REMARKS
0				Ground Surface	
0-2	B-208	5/30/15/10		0.7 ft. Olive Br/Lt Olive Br vff sand, li Slag over 0.2 ft. rock/cement over 0.4 ft. Lt Olive Br/Blk vf sand and gravel	Stand Pipe 2 inch diameter Schedule 40 PVC Riser Pipe
2-3				No Recovery	Cement
3-4	B-208	10/12/12/17			Backfill
4-6				0.7 ft. Lt Olive Br vff sand, trace rock	
6-7				0.7 ft. SAA	Bentonite Chip Seal
7-8				0.6 Ft. SAA	
8-9			ND		
9-11				0.8 ft. Olive Br vff sand and m/c gravel	Silica Sand
11-13			ND	0.6 ft. SAA over 0.7 ft. Yell Br c sand, tr/li f/m gravel	2 inch diameter 0.010 inch slot, Sch.40PVC screen
13-15			ND	0.6 ft. Olive Br vf/c sand and gravel (pieces of quartz-like rock), dense, wet, till-like	
15-20				Augered to 20 ft.	2 inch Schedule 40 PVC end cap

GROUND SURFACE ELEVATION AND DATUM: 22.7 ft.

PROJECT: Tidewater	DATE STARTED: 10-May-06	DATE FINISHED: 10-May-06
DRILLING CONTRACTOR: Subsurface Drilling & Remediation	TOTAL DEPTH (ft.): 19	SCREEN INTERVAL (ft.): 9-19 ft.
DRILLING METHOD: Hollow Stem Auger	DEPTH TO WATER: Approx. 14 ft.	CASING: 2 inch Schedule 40 PVC
SAMPLING METHOD: 2-Foot Split Spoon	LOGGED BY: CM	
HAMMER WEIGHT: 140 lbs.	DROP: 30 inches	Project No.: 71522

DEPTH (feet)	Sample No.	Blows per 6 inches	PID Reading	DESCRIPTION: strata thickness, color, texture, moisture, observations	WELL CONSTRUCTION DETAILS AND/OR DRILLING REMARKS
0				Ground Surface	Stand Pipe
0.2	20/35/28/20	ND		0.2 ft. Lt Olive Br m/c sand over 1 ft. Blk/V Dk Gr vf/f sand/coal dust, trace f/m gravel	2 inch diameter Schedule 40 PVC Riser Pipe
1					Cement Grout
2					
3					
4				Augered to 5 ft.	Backfill
5					
6	7/8/10/12	ND		1.6 ft. Lt Olive Br f/m sand, trace f gravel	Bentonite Chip Seal
7					
8					Silica Sand
9				Augered to 10 ft.	
10					
11	5/11/10/9	ND		1.4 ft. Olive Br/Lt Olive Br vf/m sand, trace f gravel, moist	2 inch diameter 0.010 inch slot, Sch. 40 PVC screen
12					
13					
14				Augered to 15 ft.	
15					
16	35/40/30/48	3		1.1 ft. Dk Gr vf/c sand, trace silt and c gravel, till-like, dense, wet	
17					
18				Attempted to auger to 20 ft., encountered refusal at 19 ft.	2 inch Schedule 40 PVC end cap
19					
20					
21					
22					
23					
24					
25					
26					
27					

MW-7/TB-20

Atlantic Environmental Services, Inc.

Ground Elevation: 29.24' X Coordinate: 359651.14

Water Table Elevation: 10.34' Y Coordinate: 286416.37

Project Number: 2061-03-05

Datum: V: NGVD 1929 (MSL) H: NAD 1983

Project Name: Tidewater

Top of PVC Elevation: 32.10'

Location: Pawtucket, RI

Conductor Casing:
type: dia: 0.00in fm: 0.00' to: 0.00'

Date Started: 08/14/96

Blank Casing:
type: PVC dia: 2.00in fm: -2.1' to: 14.50'

Date Completed: 08/14/96

Drilling Contractor: B.L. Myers Bros., Inc.

Screens:
type: Slotted size: 0.010in dia: 2.00in fm: 14.50' to: 24.50'

Drilling Method: Hollow Stem Auger

Annular Fill:
type: Concrete fm: 0.00' to: 2.00'
type: Cement Bentonite Grout fm: 2.00' to: 11.00'
type: Bentonite fm: 11.00' to: 13.00'
type: Sand Filter fm: 13.00' to: 25.00'

Certified By: P. Georgetti

Remarks:

Sample No.	Blow Count (6")	Recovery %	PID	Elevation (ft)	Material Description	Odor	Visual	Lithology	Depth (ft)	Well Construction
					Augered to 15 feet					
17-19	5 13 27 21	50	0 ppm		Tan/brown, and orange fine to med. Sand, some large cobbles (native), dry	None	None		15	
17-19	17 18 17 15	75	0 ppm		Tan/brown fine to coarse Sand, trace Cobbles	None	None		17	
19-21	90 39 40	75	0 ppm	10	Orange/tan Silt with large cobbles and weathered bedrock/till, saturated, roots	None	None		19	

MW-7/TB-20

Atlantic Environmental Services, Inc.

Ground Elevation: 29.24' X Coordinate: 359851.14

Water Table Elevation: 10.34' Y Coordinate: 285416.37

Project Number: 2061-03-05

V: NGVD 1929 (MSL) H: MAD 1983

Project Name: Tidewater

Top of PVC Elevation: 32.10'

Location: Pawtucket, RI

Conductor Casing:
type: dia: 0.00in fm: 0.00' to: 0.00'

Date Started: 08/14/96

Blank Casing:
type: PVC dia: 2.00in fm: -2.1' to: 14.50'

Date Completed: 08/14/96

Drilling Contractor: R. W. Myers Bros., Inc.

Screens:
type: Slotted size: 0.010in dia: 2.00in fm: 14.50' to: 24.50'

Drilling Method: Hollow Stem Auger

Annular Fill:
type: Concrete fm: 0.00' to: 2.00'
type: Cement Bentonite Grout fm: 2.00' to: 11.00'
type: Bentonite fm: 11.00' to: 13.00'
type: Sand Filter fm: 13.00' to: 25.00'

Verified By: P. Georgetti

Remarks:

Sample No.	Blow Count (6')	Recovery %	PD	Elevation (ft)	Material Description	Odor	Visual	Lithology	Depth (ft)	Well Construction
	41									
21-23	32 46 50 52	50	0 ppm		Gray fine Sand, Silt, shale, and Cobbles, moist to saturated, very tight (weathered bedrock/till)	None	None		21- 22-	
23-25	35 30 24 64	75	0 ppm		Gray/tan Silt and gray shale with medium to coarse Sand; very tight (weathered bedrock/till)	None	None		23- 24- 25-	
				0-					26- 27- 28- 29- 30- 31- 32- 33- 34- 35- 36- 37- 38- 39-	
				-10-						

MW-5/TB-14

Atlantic Environmental Services, Inc.

Ground Elevation: 29.37' X Coordinate: 359657.17
 Water Table Elevation: Y Coordinate: 286405.42

Project Number: 2061-03-05

Datum: V: NGVD 1929 (MSL) H: NAD 1983

Project Name: Tidewater

Top of PVC Elevation: 32.00'

Location: Pawtucket, RI

Conductor Casing:
 type: dia: 0.00m fm: 0.00' to: 0.00'

Date Started: 07/09/96

Blank Casing:
 type: PVC dia: 2.00in fm: -2.1' to: 5.50'

Date Completed: 07/09/96

Drilling Contractor: B.L. Myers Bros., Inc.

Screens:
 type: Slotted size: 0.010in dia: 2.00in fm: 5.50' to: 15.50'

Drilling Method: Hollow Stem Auger

Annular Fill:
 type: Concrete fm: 0.00' to: 2.00'
 type: Bentonite fm: 2.00' to: 4.00'
 type: Sand Filter fm: 4.00' to: 15.50'
 type: Cement Bentonite Grout fm: 15.50' to: 25.00'

Verified By: P. Georgetti

Remarks: Boring TB-14 was grouted to the surface, MW-5 was installed to a depth of 15.5 feet as shown, adjacent to TB-14.

Sample No.	Blow Count (6')	Recovery %	PID	Elevation (ft)	Material Description	Odor	Vesud	Lithology	Depth (ft)	Well Construction
-2	6 6 14 14	60	ppm		Topsoil	None	None			
-4	12 11 17 15	70			Gray fine Sand and Silt, some Clay, fine layering varves Same, perched water (Sampled 0-2)	None	None		1 2 3	
-6	12 15 15 17	85			Orange fine Sand, some dark orange/black Silt; 0.2' manganese rich layer at bottom Light brown fine Sand, some Silt, moist	None	None		4 5	
-8	NR NR NR NR	85			Same, wet Dark gray Silt and Clay, wet (Sampled 4-6)	None	None		6 7	
8-10	6 4 4 8	100		20-	Gray v. fine Sand and Silt, some Clay layering, slight red/pink coloring throughout; wet	None	None		8 9	
10-12	4 3 3 7	90			Gray Silt, some Clay, wet	None	None		10 11	
12-14	3 3 3 3	90			Same, some light red/brown Silt layers	None	None		12 13	
14-16	4 6 6 7	95			Gray very fine Sand and Silt, wet	None	None		14 15	
16-18	11 12 14 14	90			Orange very fine Sand and Silt Brown/pink medium Sand, some Gravel, trace Silt, wet	None	None		16 17	
18-20	8 12 15 20	50		10-	Red brown fine to medium Sand, some Gravel, wet	None	None		18 19	

MW-5/TB-14

Atlantic Environmental Services, Inc.

Ground Elevation: 29.37'

X Coordinate: 359657.17

Water Table Elevation:

Y Coordinate: 286405.42

Project Number: 2061-03-05

V: NGVD 1929 (MSL) H: NAD 1983

Project Name: Tidewater

Top of PVC Elevation: 32.00'

Location: Pawtucket, RI

Conductor Casing:
type: dia: 0.00in fm: 0.00' to: 0.00'

Date Started: 07/09/96

Blank Casing:
type: PVC dia: 2.00in fm: -2.1' to: 5.50'

Date Completed: 07/09/96

Drilling Contractor: B.L. Myers Bros., Inc.

Screens:
type: Slotted size: 0.010in dia: 2.00in fm: 5.50' to: 15.50'

Drilling Method: Hollow Stem Auger

Certified By: P. Georgetti

Annular Fill:
type: Concrete fm: 0.00' to: 2.00'
type: Bentonite fm: 2.00' to: 4.00'
type: Sand Filter fm: 4.00' to: 15.50'
type: Cement Bentonite Grout fm: 15.50' to: 25.00'

Remarks:

Sample No.	Blow Count (cf)	Recovery %	PIB	Elevation (ft)	Material Description	Odor	Visual	Lithology	Depth (ft)	Well Construction
0-22	22 22 30	50			Light brown Sand, Silt and Gravel, (Til), wet	None	None		21 22 23 24 25 26 27 28 29 30 31 32 33 34 35 36 37 38 39	
				-10-						

Taft St. – Pleasant St. Branch Interceptor

STATE OF RHODE ISLAND AND PROVIDENCE PLANTATIONS
BLACKSTONE VALLEY SEWER DISTRICT COMMISSION
PROVIDENCE, RHODE ISLAND

TAFT ST. - PLEASANT ST. BRANCH INTERCEPTER
SECTION B

INLET CHAMBER
DETAILS FOUND IN
THIS CONTRACT... "18"

CONTRACT DRAWINGS

CONTRACT 18

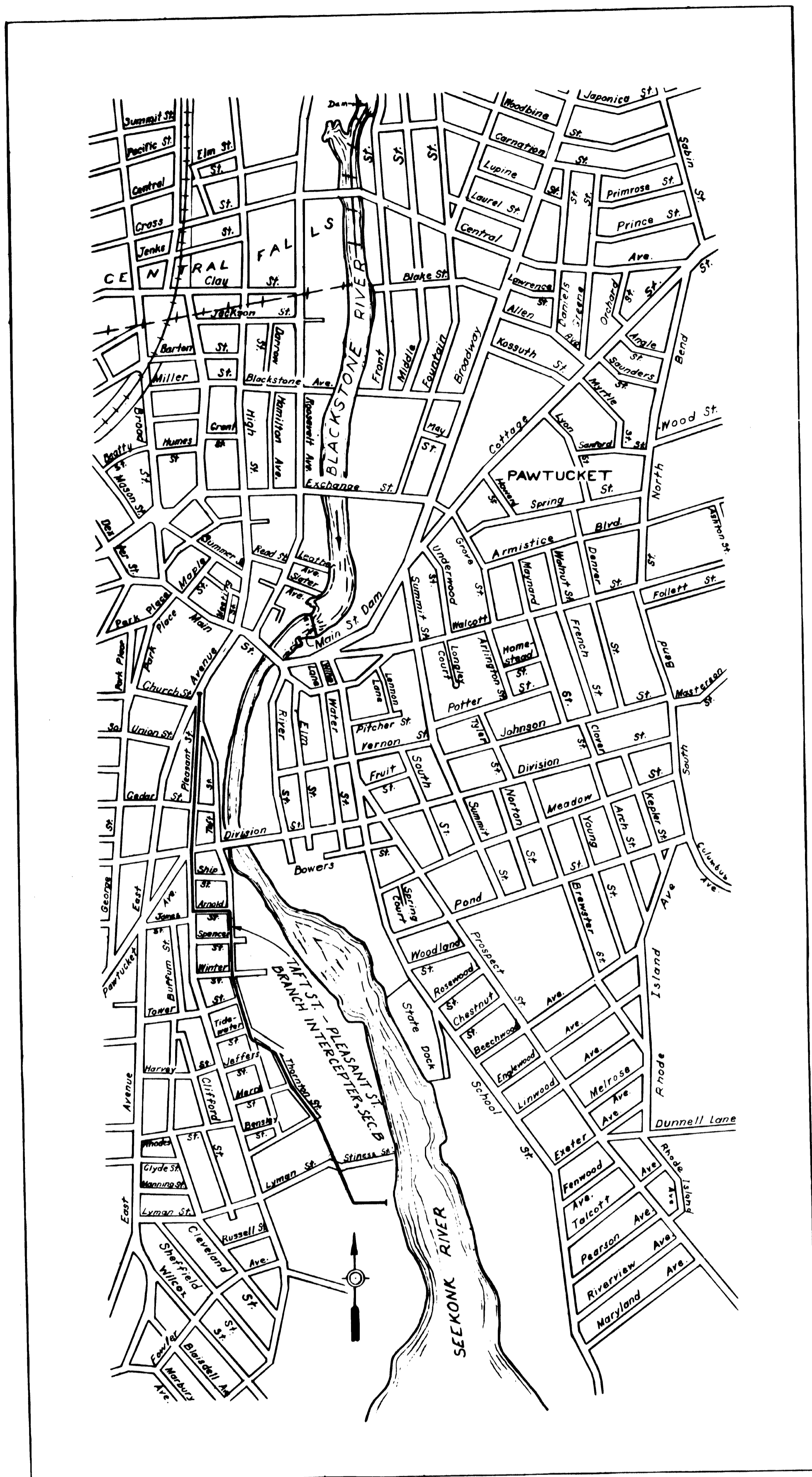
1950

HONORABLE JOHN O. PASTORE, GOVERNOR

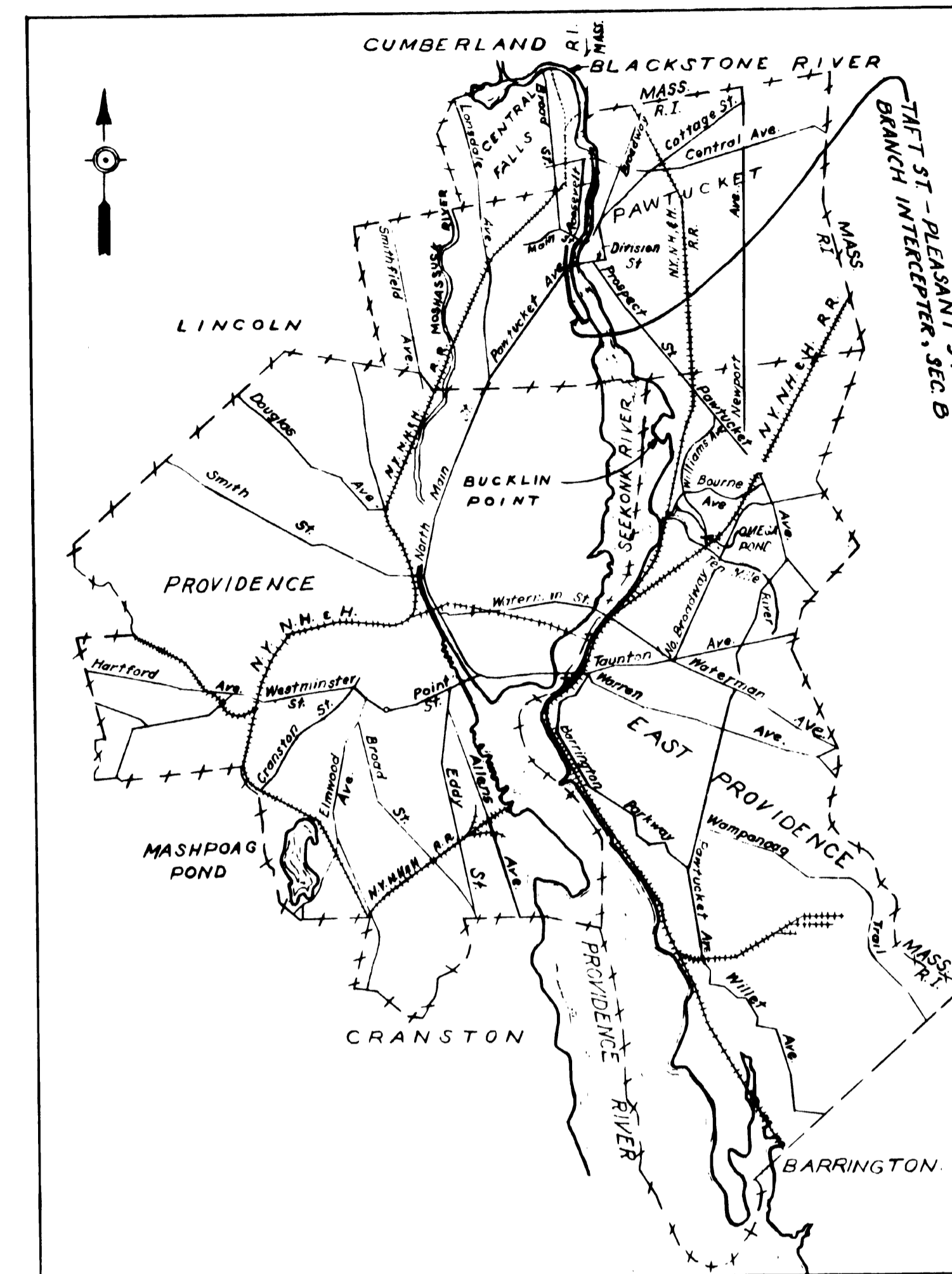
WILLIAM J. HALLORAN	CHAIRMAN
LUIGI SCALA	FIRST VICE CHAIRMAN
HAROLD J. CREEDON	SECOND VICE CHAIRMAN
PHILIP S. MANCINI	EX - OFFICIO
EDWARD A. McLAUGHLIN, M.D.	EX - OFFICIO
ANGELO A. BONVICIN	EXECUTIVE SECRETARY
CHARLES G. HAMMANN	CHIEF ENGINEER

METCALF & EDDY
ENGINEERS
BOSTON, MASS.

2111
H
21627



VICINITY PLAN
SCALE: 1" = 600'




LOCATION MAP
SCALE: 1" = 6000'

LIST OF DRAWINGS

SHEET NO.	TITLE	SHEET NO.	TITLE
1	VICINITY PLAN AND LOCATION MAP - LIST OF DRAWINGS	20	TIDEWATER ST. SEWER CONNECTION - PART I OF II
2	PLAN AND PROFILE - STA. 7+00± TO STA. 12+00	21	" " " " PART II OF II
3	" " " " STA. 12+00 TO STA. 24+00	22	PLEASANT ST. SEWER CONNECTION - PART I OF II
4	" " " " STA. 24+00 TO STA. 36+00	23	" " " " PART II OF II
5	" " " " STA. 36+00 TO STA. 48+00	24	EAST AVENUE SEWER CONNECTION - PART I OF II
6	" " " " STA. 48+00 TO STA. 54+37.74	25	" " " " PART II OF II
7	BYPASS CONDUIT	26	JUNCTION CHAMBER AT PLEASANT ST.
8	SEWER AND TRENCH SECTIONS - UNDERDRAIN DETAILS		
9	MANHOLE DETAILS		
10	MISCELLANEOUS DETAILS		
11	SIPHON INLET STRUCTURE - PART I OF V		
12	" " " " PART II OF V		
13	" " " " PART III OF V		
14	" " " " PART IV OF V		
15	" " " " PART V OF V		
16	JUNCTION CHAMBER AT LYMAN ST. - PART I OF II		
17	" " " " PART II OF II		
18	MERRY ST. SEWER CONNECTION - PART I OF II		
19	" " " " PART II OF II		

DRAWN BY G.K.W.
TRACED BY W.S. D.W.S.
CHECKED BY D.M.R.



APPROVED
FOR METCALF & EDDY, ENGINEERS
R. I. REG. PROF. ENGR. NO. 353 DATE

RECORD PLAN

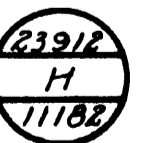
BLACKSTONE VALLEY SEWER DISTRICT COMMISSION
PROVIDENCE, RHODE ISLAND

TAFT ST.-PLEASANT ST.
BRANCH INTERCEPTER
SECTION B

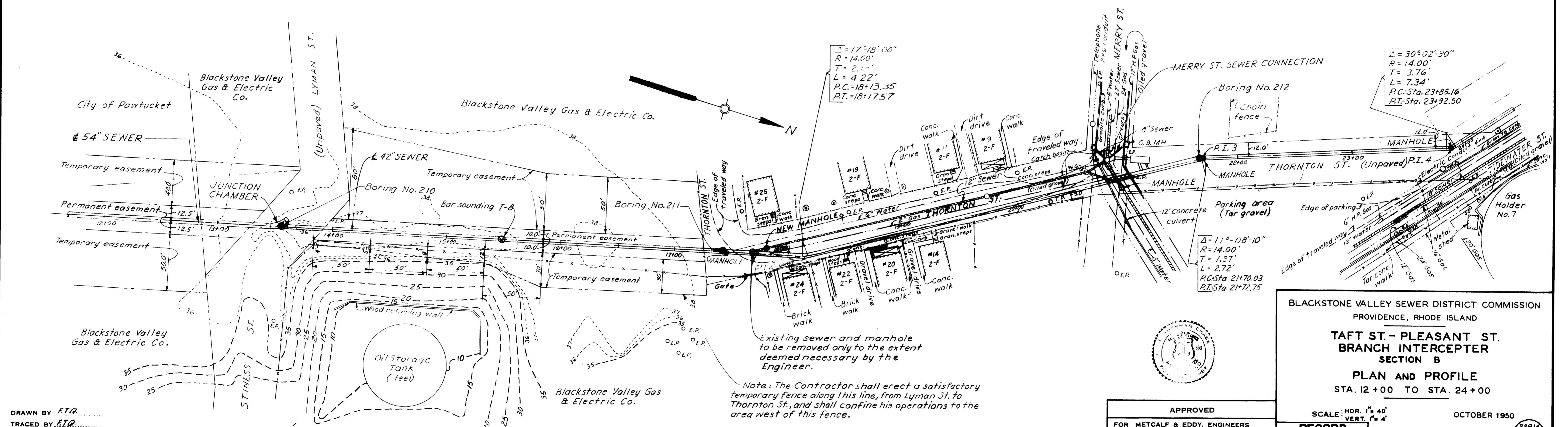
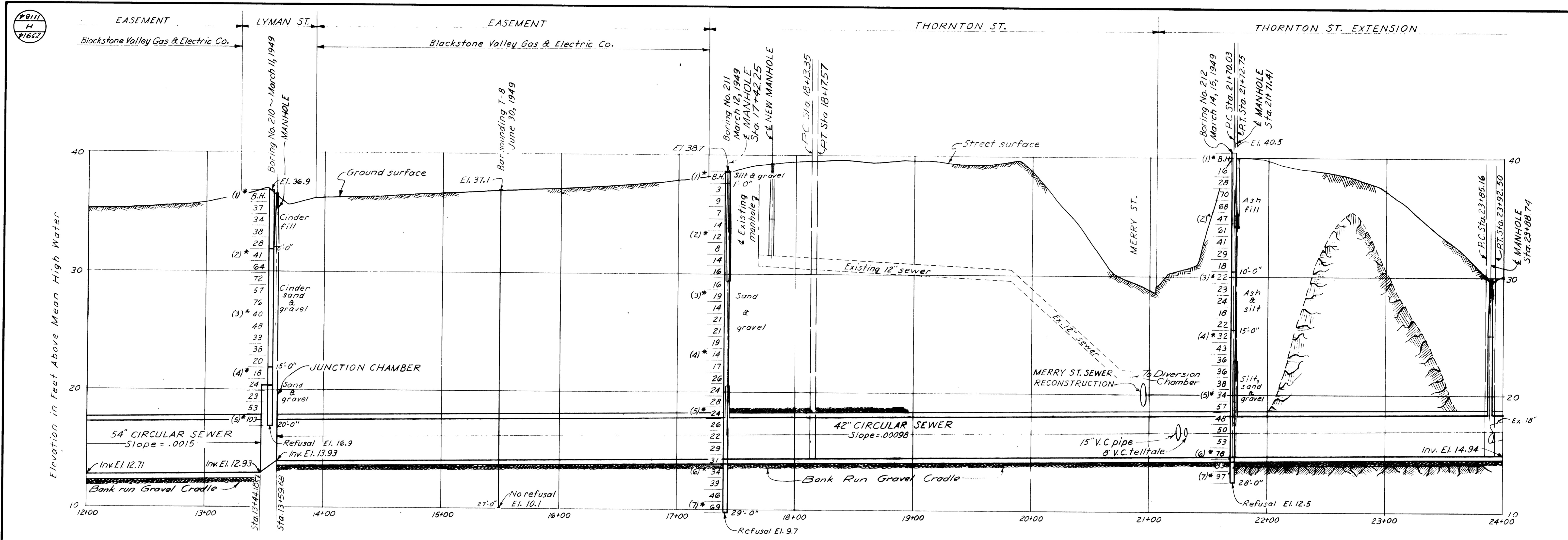
VICINITY PLAN AND LOCATION MAP
LIST OF DRAWINGS

SCALE: AS SHOWN OCTOBER 1950

METCALF & EDDY
ENGINEERS
BOSTON, MASS.



CONTRACT 18 SHEET 1 OF 26



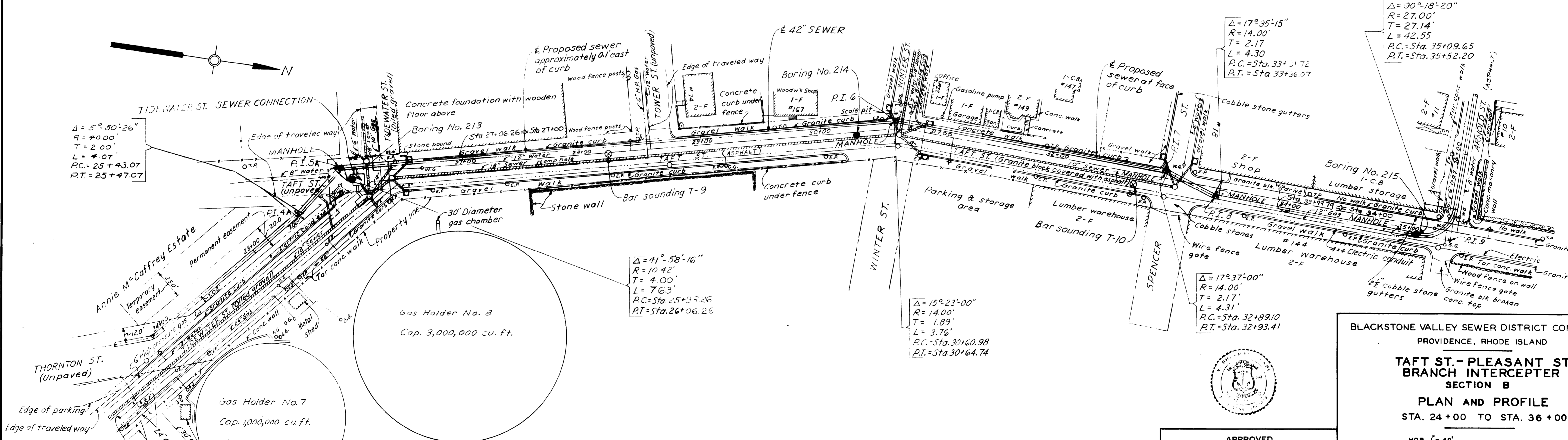
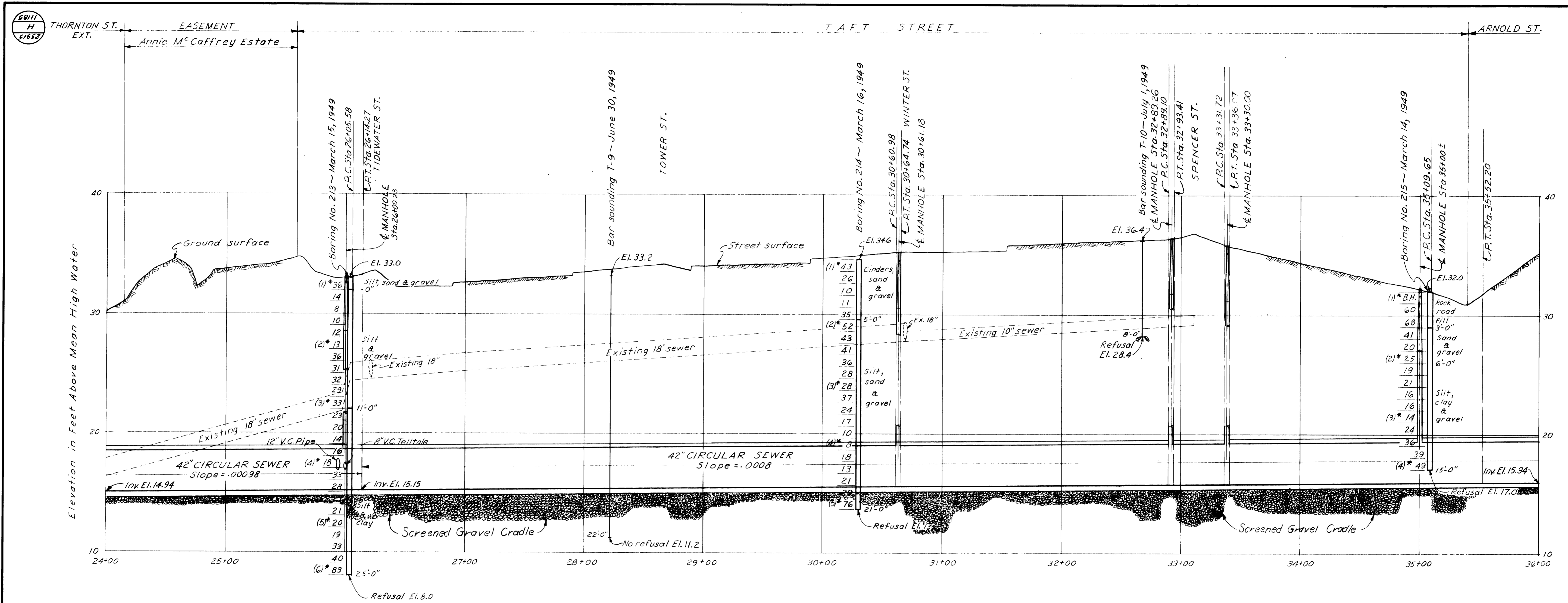
DRAWN BY F.T.R.
 TRACED BY F.T.R.
 CHECKED BY E.C.T., G.H.V.

Note: The Contractor shall erect a satisfactory temporary fence along this line, from Lyman St. to Thornton St., and shall confine his operations to the area west of this fence.

APPROVED
 FOR METCALF & EDDY, ENGINEERS
 R.L. REG. PROF. ENGR. NO. 353 DATE

SCALE: HOR. 1" = 40'
 VERT. 1" = 4'
RECORD DRAWING
 MARCH, 1963. E.K.
 METCALF & EDDY ENGINEERS BOSTON, MASS.

BLACKSTONE VALLEY SEWER DISTRICT COMMISSION
 PROVIDENCE, RHODE ISLAND
TAFT ST. - PLEASANT ST. BRANCH INTERCEPTOR SECTION B
 PLAN AND PROFILE
 STA. 12+00 TO STA. 24+00



DRAWN BY F.T.O.
 TRACED BY F.T.O.
 CHECKED BY R.C.T., C.E.V.

APPROVED
 FOR METCALF & EDDY, ENGINEERS
 R.I. REG. PROF. ENGR. NO. 353 DATE 10-27-50

RECORD DRAWING
 MARCH 1953. WHB

SCALE: HOR. 1" = 40'
 VERT. 1" = 4'
 OCTOBER 1950

METCALF & EDDY
 ENGINEERS
 BOSTON, MASS.

CONTRACT 18 SHEET 4 OF 26

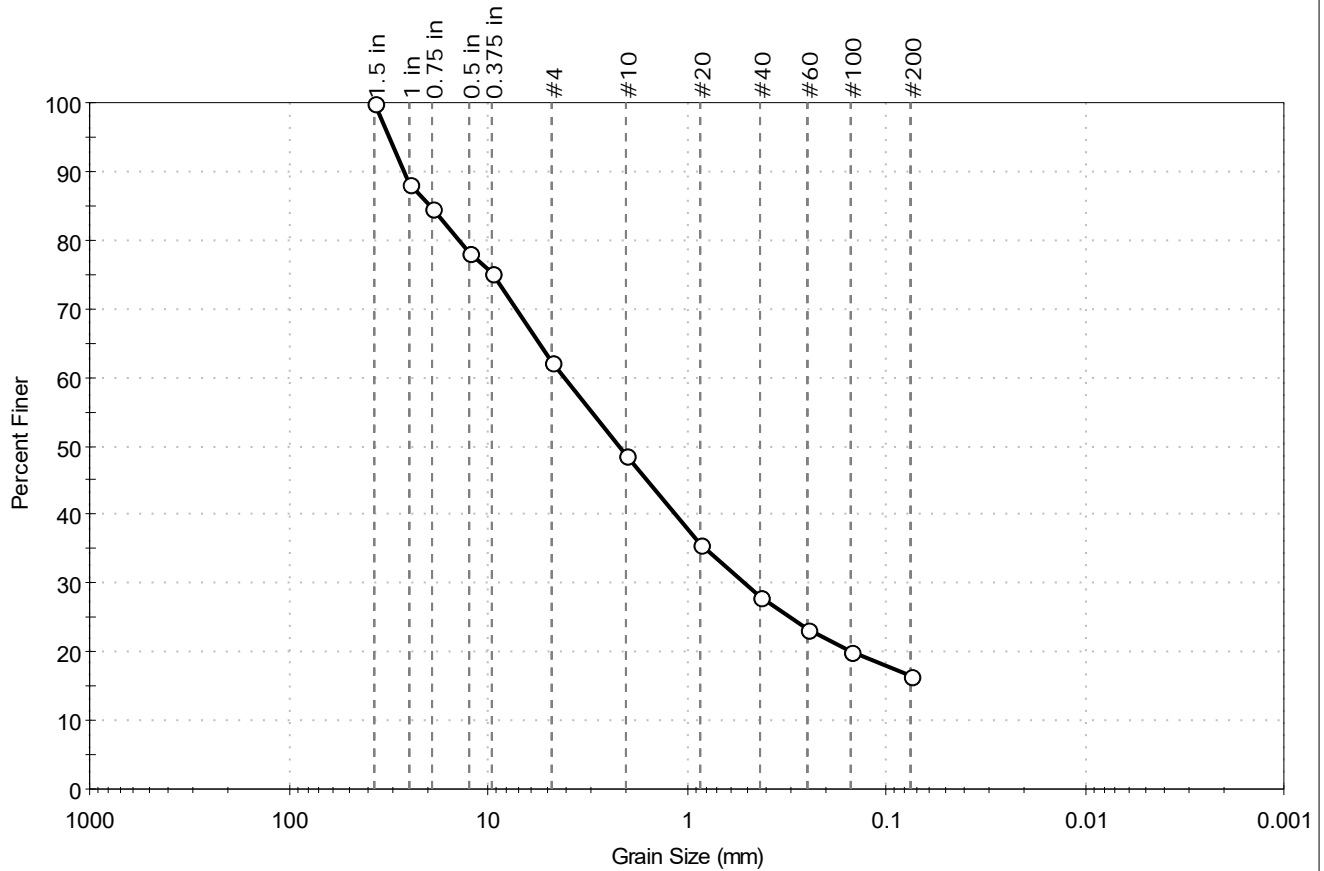
BLACKSTONE VALLEY SEWER DISTRICT COMMISSION
 PROVIDENCE, RHODE ISLAND
Taft St. - Pleasant St. Branch Interceptor
 SECTION B
PLAN AND PROFILE
 STA. 24+00 TO STA. 36+00

APPENDIX E
Geotechnical Laboratory Testing Results



Client:	McMillen Jacobs Associates		
Project:	NBC CSO Phase III: IIIA-4 & IIIA-5 Consolidation Conduits		
Location:	Providence, RI	Project No:	GTX-310677
Boring ID:	B-1	Sample Type:	jar
Sample ID:	S-1	Test Date:	10/01/19
Depth :	6-8 ft	Test Id:	525243
Test Comment:	---		
Visual Description:	Moist, brown silty sand with gravel		
Sample Comment:	---		

Particle Size Analysis - ASTM D422



% Cobble	% Gravel	% Sand	% Silt & Clay Size
—	37.6	45.8	16.6

Sieve Name	Sieve Size, mm	Percent Finer	Spec. Percent	Complies
1.5 in	37.50	100		
1 in	25.00	88		
0.75 in	19.00	85		
0.5 in	12.50	78		
0.375 in	9.50	75		
#4	4.75	62		
#10	2.00	49		
#20	0.85	36		
#40	0.42	28		
#60	0.25	23		
#100	0.15	20		
#200	0.075	17		

<u>Coefficients</u>	
D ₈₅ = 19.3520 mm	D ₃₀ = 0.5113 mm
D ₆₀ = 4.1040 mm	D ₁₅ = N/A
D ₅₀ = 2.1878 mm	D ₁₀ = N/A
C _u = N/A	C _c = N/A

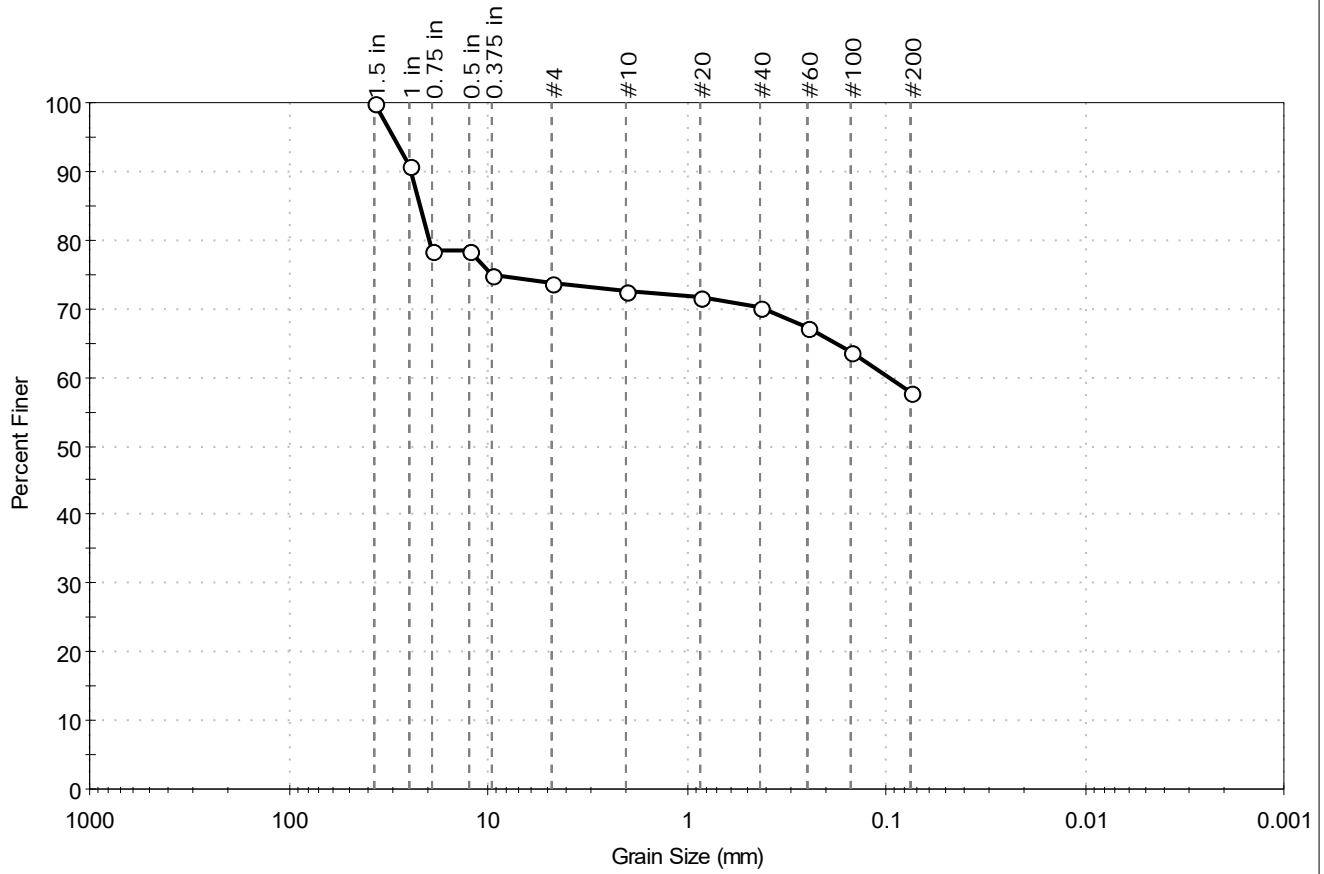
<u>Classification</u>	
<u>ASTM</u>	N/A
<u>AASHTO</u>	Stone Fragments, Gravel and Sand (A-1-b (0))

Sample/Test Description
 Sand/Gravel Particle Shape : ANGULAR
 Sand/Gravel Hardness : HARD



Client:	McMillen Jacobs Associates		
Project:	NBC CSO Phase III: IIIA-4 & IIIA-5 Consolidation Conduits		
Location:	Providence, RI	Project No:	GTX-310677
Boring ID:	B-2	Sample Type:	jar
Sample ID:	S-3	Test Date:	10/01/19
Depth:	10-12 ft	Test Id:	525244
Test Comment:	---		
Visual Description:	Moist, brown silt with sand and gravel		
Sample Comment:	---		

Particle Size Analysis - ASTM D422



% Cobble	% Gravel	% Sand	% Silt & Clay Size
—	26.3	15.8	57.9

Sieve Name	Sieve Size, mm	Percent Finer	Spec. Percent	Complies
1.5 in	37.50	100		
1 in	25.00	91		
0.75 in	19.00	78		
0.5 in	12.50	78		
0.375 in	9.50	75		
#4	4.75	74		
#10	2.00	73		
#20	0.85	72		
#40	0.42	70		
#60	0.25	67		
#100	0.15	64		
#200	0.075	58		

<u>Coefficients</u>	
D ₈₅ = 21.9919 mm	D ₃₀ = N/A
D ₆₀ = 0.0969 mm	D ₁₅ = N/A
D ₅₀ = N/A	D ₁₀ = N/A
C _u = N/A	C _c = N/A

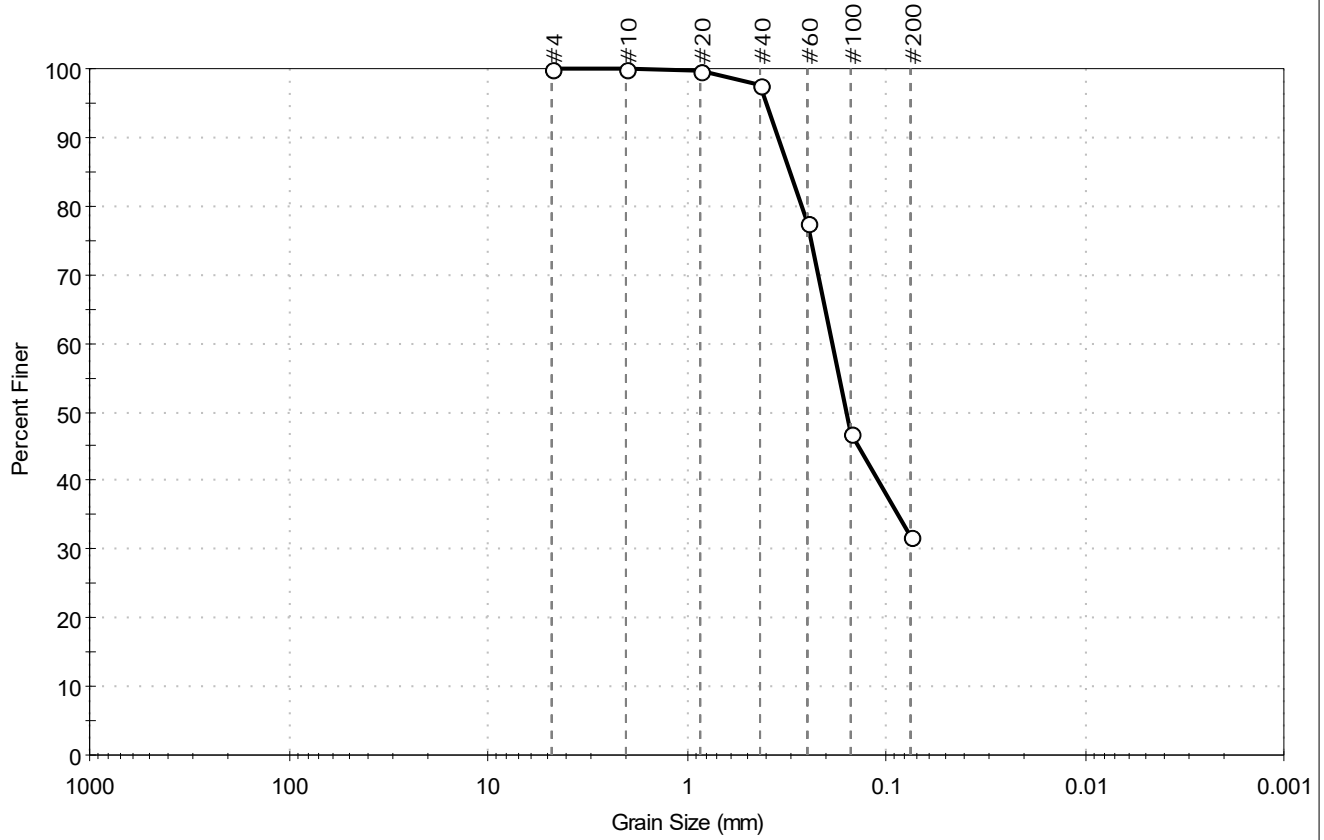
<u>Classification</u>	
ASTM	N/A
AASHTO	Silty Soils (A-4 (0))

<u>Sample/Test Description</u>
Sand/Gravel Particle Shape : ANGULAR
Sand/Gravel Hardness : HARD



Client:	McMillen Jacobs Associates		
Project:	NBC CSO Phase III: IIIA-4 & IIIA-5 Consolidation Conduits		
Location:	Providence, RI	Project No:	GTX-310677
Boring ID:	B-2	Sample Type:	jar
Sample ID:	S-7	Test Date:	10/01/19
Depth:	18-20 ft	Test Id:	525245
Test Comment:	---		
Visual Description:	Moist, brown silty sand		
Sample Comment:	---		

Particle Size Analysis - ASTM D422



% Cobble	% Gravel	% Sand	% Silt & Clay Size
—	0.0	68.1	31.9

Sieve Name	Sieve Size, mm	Percent Finer	Spec. Percent	Complies
#4	4.75	100		
#10	2.00	100		
#20	0.85	100		
#40	0.42	98		
#60	0.25	78		
#100	0.15	47		
#200	0.075	32		

<u>Coefficients</u>	
D ₈₅ = 0.3049 mm	D ₃₀ = N/A
D ₆₀ = 0.1866 mm	D ₁₅ = N/A
D ₅₀ = 0.1579 mm	D ₁₀ = N/A
C _u = N/A	C _c = N/A

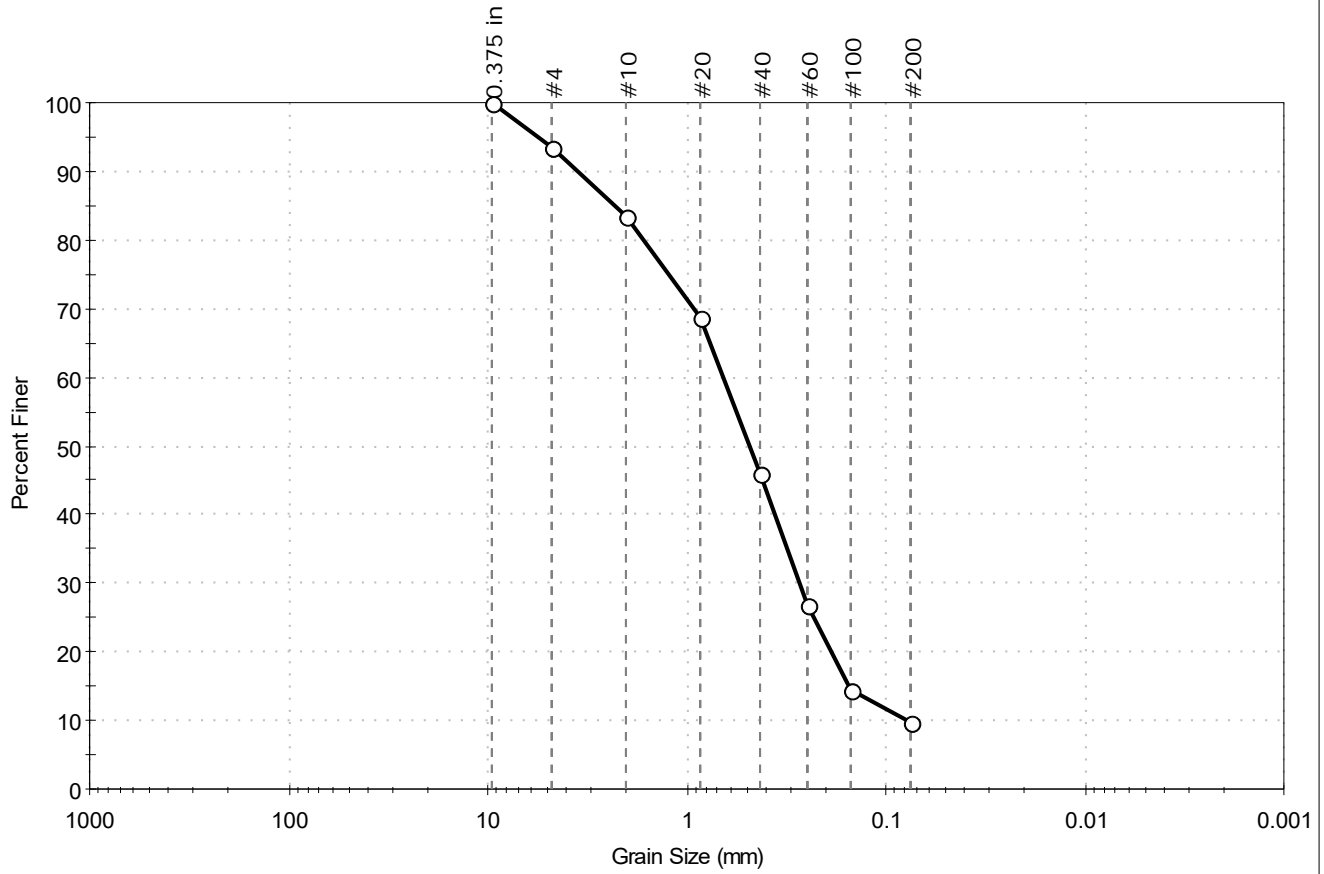
<u>Classification</u>	
ASTM	N/A
AASHTO	Silty Gravel and Sand (A-2-4 (0))

<u>Sample/Test Description</u>
Sand/Gravel Particle Shape : ---
Sand/Gravel Hardness : ---



Client:	McMillen Jacobs Associates		
Project:	NBC CSO Phase III: IIIA-4 & IIIA-5 Consolidation Conduits		
Location:	Providence, RI	Project No:	GTX-310677
Boring ID:	B-3	Sample Type:	jar
Sample ID:	S-2	Test Date:	10/01/19
Depth:	14-16 ft	Test Id:	525246
Test Comment:	---		
Visual Description:	Moist, brown sand with silt		
Sample Comment:	---		

Particle Size Analysis - ASTM D422



% Cobble	% Gravel	% Sand	% Silt & Clay Size
—	6.5	83.8	9.7

Sieve Name	Sieve Size, mm	Percent Finer	Spec. Percent	Complies
0.375 in	9.50	100		
#4	4.75	93		
#10	2.00	83		
#20	0.85	69		
#40	0.42	46		
#60	0.25	27		
#100	0.15	15		
#200	0.075	9.7		

<u>Coefficients</u>	
D ₈₅ = 2.2983 mm	D ₃₀ = 0.2729 mm
D ₆₀ = 0.6501 mm	D ₁₅ = 0.1526 mm
D ₅₀ = 0.4784 mm	D ₁₀ = 0.0786 mm
C _u = 8.271	C _c = 1.457

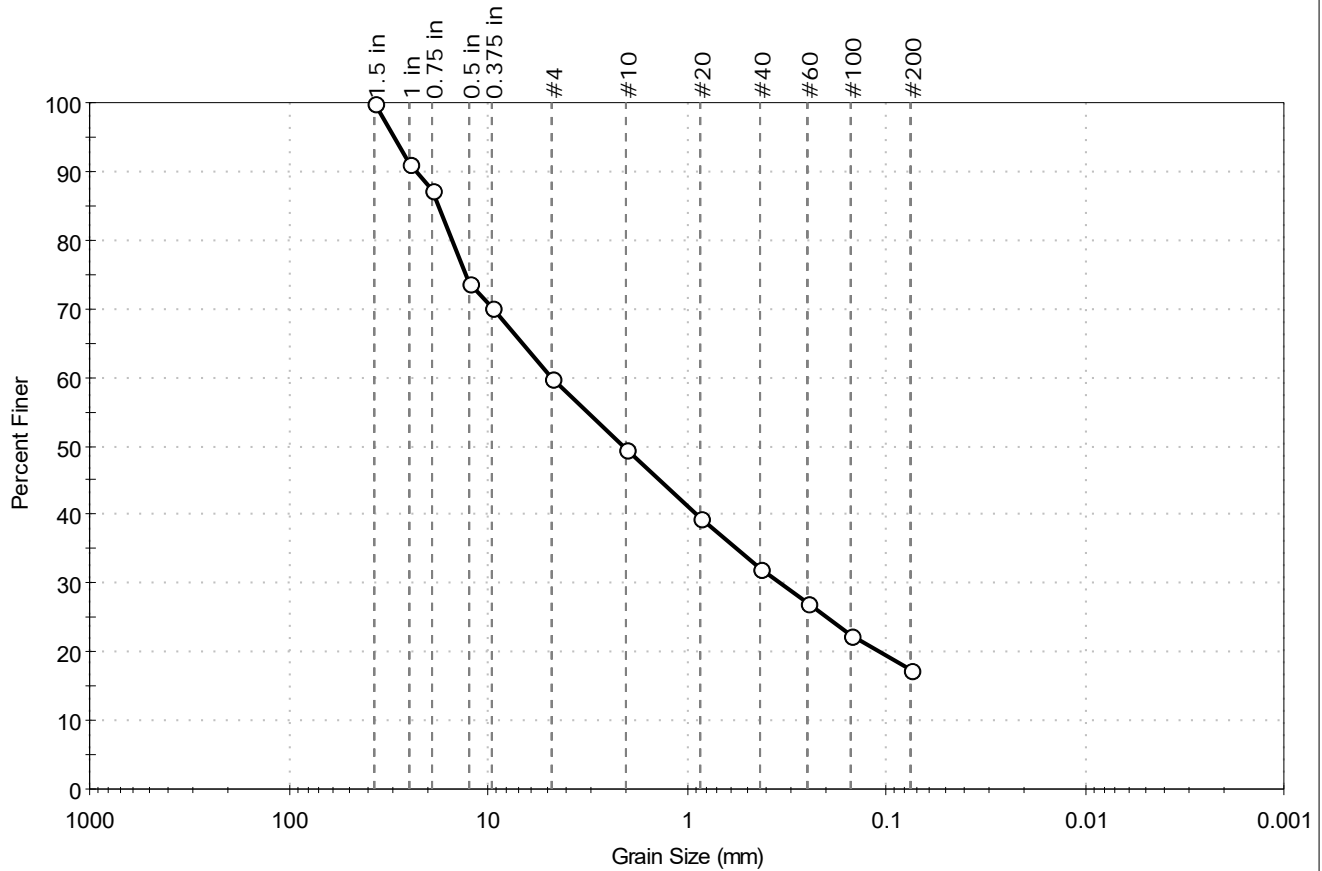
<u>Classification</u>	
ASTM	N/A
AASHTO	Stone Fragments, Gravel and Sand (A-1-b (1))

<u>Sample/Test Description</u>
Sand/Gravel Particle Shape : ANGULAR
Sand/Gravel Hardness : HARD



Client:	McMillen Jacobs Associates		
Project:	NBC CSO Phase III: IIIA-4 & IIIA-5 Consolidation Conduits		
Location:	Providence, RI	Project No:	GTX-310677
Boring ID:	B-3	Sample Type:	jar
Sample ID:	S-5	Test Date:	10/01/19
Depth:	25-27 ft	Test Id:	525247
Test Comment:	---		
Visual Description:	Moist, brown silty sand with gravel		
Sample Comment:	---		

Particle Size Analysis - ASTM D422



% Cobble	% Gravel	% Sand	% Silt & Clay Size
—	40.1	42.6	17.3

Sieve Name	Sieve Size, mm	Percent Finer	Spec. Percent	Complies
1.5 in	37.50	100		
1 in	25.00	91		
0.75 in	19.00	87		
0.5 in	12.50	74		
0.375 in	9.50	70		
#4	4.75	60		
#10	2.00	50		
#20	0.85	39		
#40	0.42	32		
#60	0.25	27		
#100	0.15	22		
#200	0.075	17		

<u>Coefficients</u>	
D ₈₅ = 17.7034 mm	D ₃₀ = 0.3397 mm
D ₆₀ = 4.7666 mm	D ₁₅ = N/A
D ₅₀ = 2.0608 mm	D ₁₀ = N/A
C _u = N/A	C _c = N/A

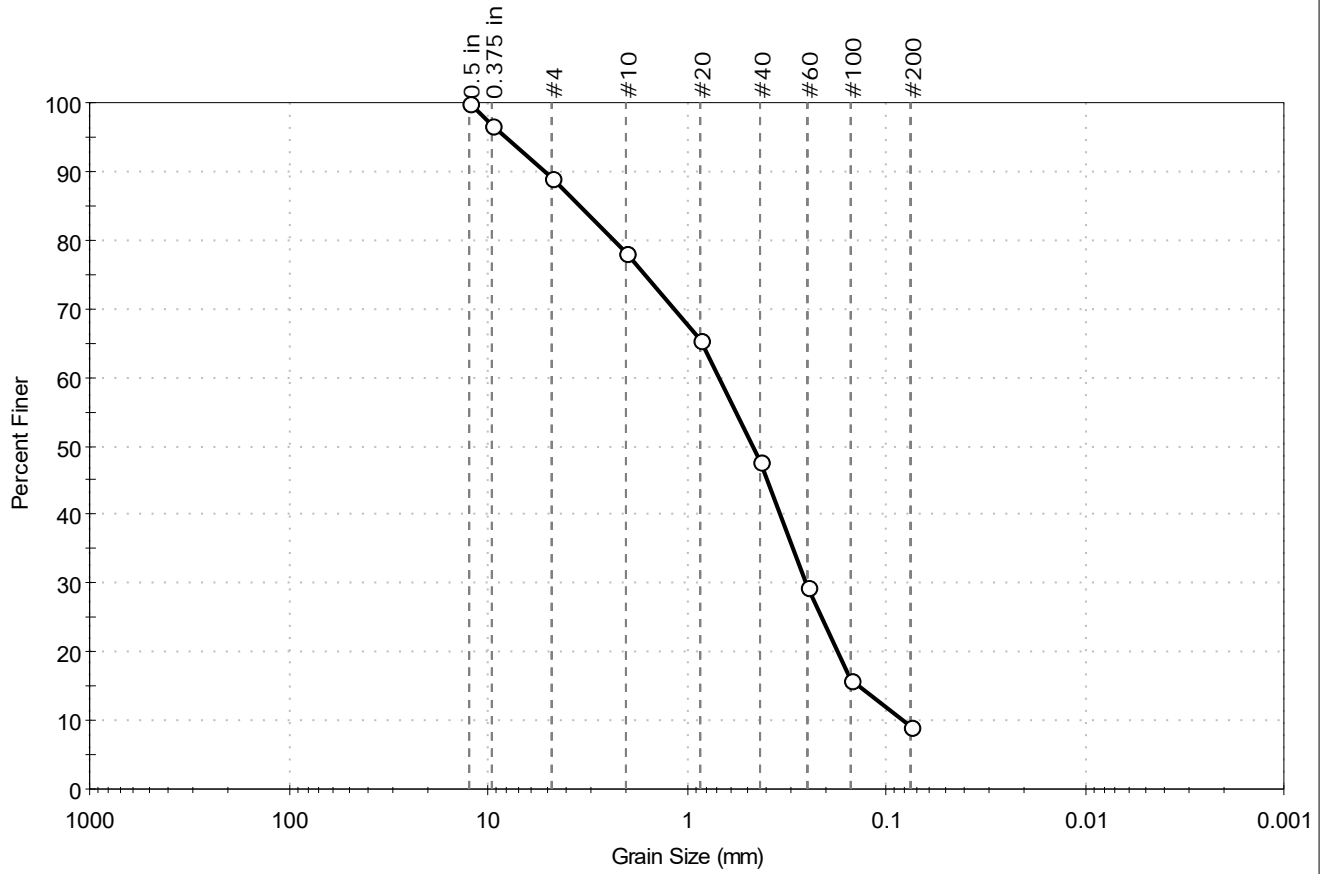
<u>Classification</u>	
ASTM	N/A
AASHTO	Stone Fragments, Gravel and Sand (A-1-b (0))

<u>Sample/Test Description</u>
Sand/Gravel Particle Shape : ANGULAR
Sand/Gravel Hardness : HARD



Client:	McMillen Jacobs Associates		
Project:	NBC CSO Phase III: IIIA-4 & IIIA-5 Consolidation Conduits		
Location:	Providence, RI	Project No:	GTX-310677
Boring ID:	B-4C	Sample Type:	jar
Sample ID:	S-2	Test Date:	10/01/19
Depth:	14-16 ft	Test Id:	525248
Test Comment:	---		
Visual Description:	Moist, yellowish brown sand with silt		
Sample Comment:	---		

Particle Size Analysis - ASTM D422



% Cobble	% Gravel	% Sand	% Silt & Clay Size
—	11.0	79.8	9.2

Sieve Name	Sieve Size, mm	Percent Finer	Spec. Percent	Complies
0.5 in	12.50	100		
0.375 in	9.50	97		
#4	4.75	89		
#10	2.00	78		
#20	0.85	66		
#40	0.42	48		
#60	0.25	30		
#100	0.15	16		
#200	0.075	9.2		

<u>Coefficients</u>	
D ₈₅ = 3.4518 mm	D ₃₀ = 0.2535 mm
D ₆₀ = 0.6837 mm	D ₁₅ = 0.1355 mm
D ₅₀ = 0.4631 mm	D ₁₀ = 0.0811 mm
C _u = 8.430	C _c = 1.159

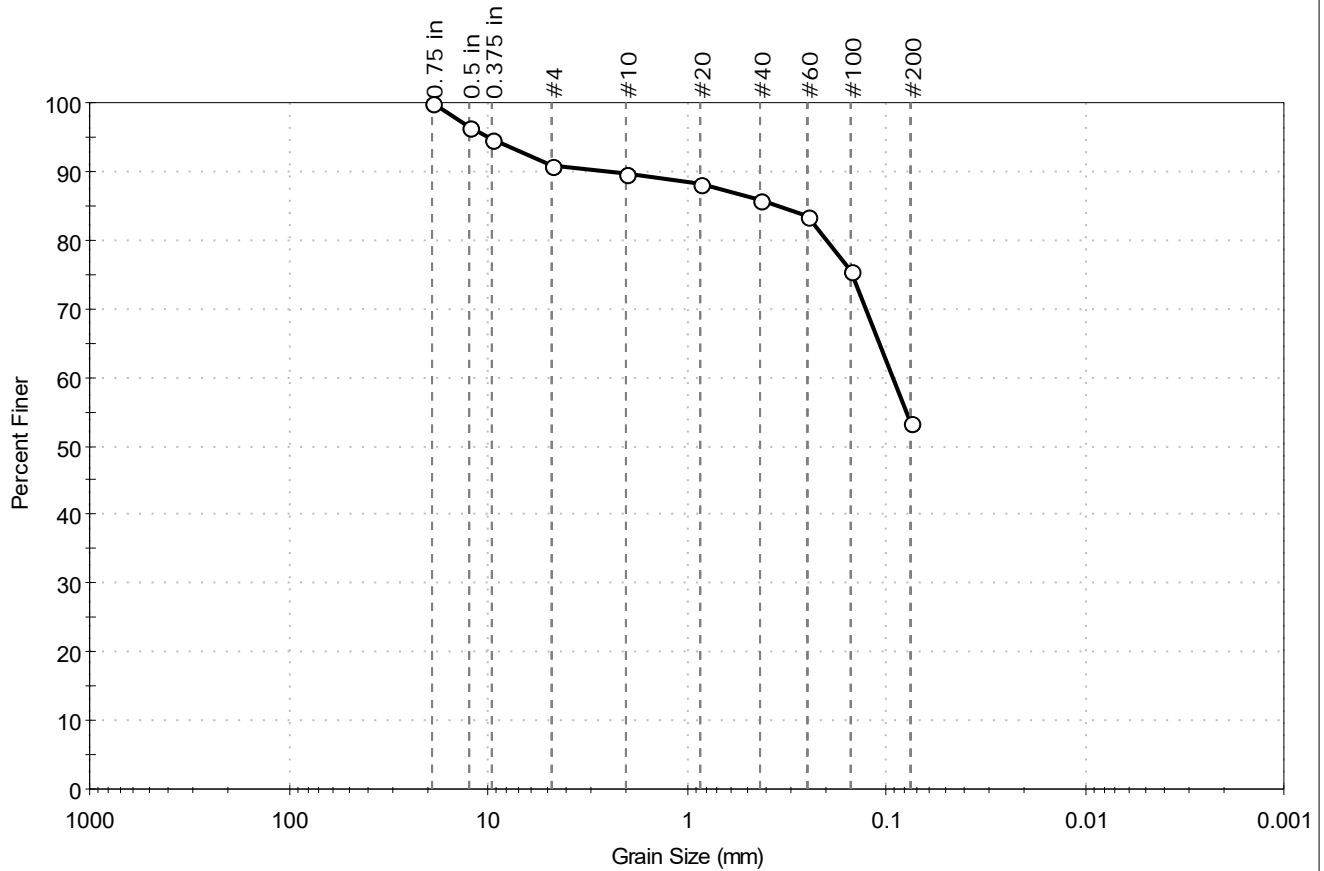
<u>Classification</u>	
<u>ASTM</u>	N/A
<u>AASHTO</u>	Stone Fragments, Gravel and Sand (A-1-b (1))

<u>Sample/Test Description</u>
Sand/Gravel Particle Shape : ANGULAR
Sand/Gravel Hardness : HARD



Client:	McMillen Jacobs Associates		
Project:	NBC CSO Phase III: IIIA-4 & IIIA-5 Consolidation Conduits		
Location:	Providence, RI	Project No:	GTX-310677
Boring ID:	B-4C	Sample Type:	jar
Sample ID:	S-3b	Test Date:	10/01/19
Depth:	19-21 ft	Test Id:	525249
Test Comment:	---		
Visual Description:	Moist, dark yellowish brown sandy silt		
Sample Comment:	---		

Particle Size Analysis - ASTM D422



% Cobble	% Gravel	% Sand	% Silt & Clay Size
—	9.1	37.4	53.5

Sieve Name	Sieve Size, mm	Percent Finer	Spec. Percent	Complies
0.75 in	19.00	100		
0.5 in	12.50	96		
0.375 in	9.50	95		
#4	4.75	91		
#10	2.00	90		
#20	0.85	88		
#40	0.42	86		
#60	0.25	84		
#100	0.15	75		
#200	0.075	54		

<u>Coefficients</u>	
D ₈₅ = 0.3439 mm	D ₃₀ = N/A
D ₆₀ = 0.0921 mm	D ₁₅ = N/A
D ₅₀ = N/A	D ₁₀ = N/A
C _u = N/A	C _c = N/A

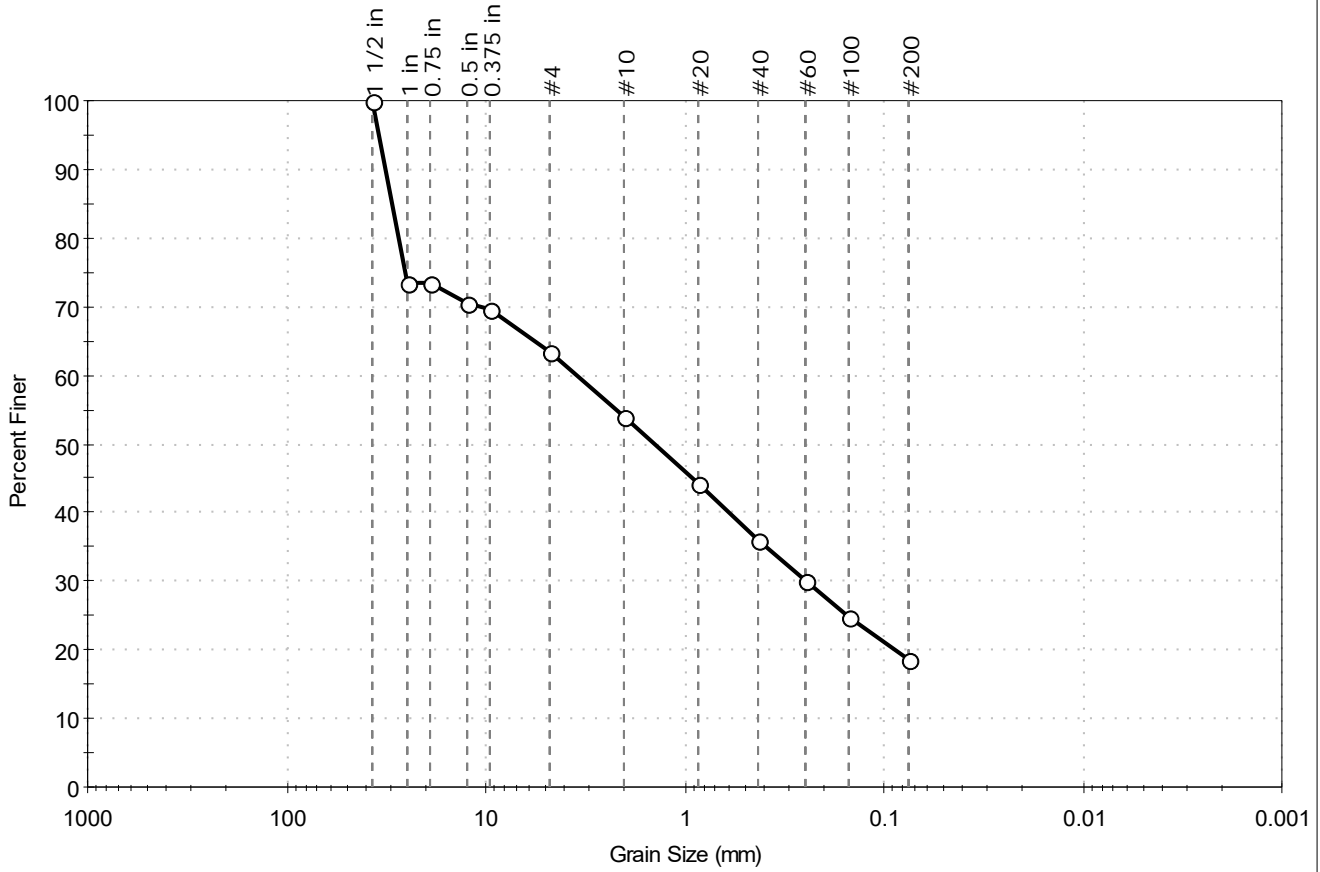
<u>Classification</u>	
ASTM	N/A
AASHTO	Silty Soils (A-4 (0))

<u>Sample/Test Description</u>
Sand/Gravel Particle Shape : ANGULAR
Sand/Gravel Hardness : HARD



Client:	McMillen Jacobs Associates		
Project:	NBC CSO Phase III: IIIA-4 & IIIA-5 Consolidation Conduits		
Location:	Providence, RI	Project No:	GTX-310677
Boring ID:	B-5	Sample Type:	jar
Sample ID:	S-4	Test Date:	10/01/19
Depth :	6-8 ft	Test Id:	525250
Test Comment:	---		
Visual Description:	Moist, dark gray silty sand with gravel		
Sample Comment:	---		

Particle Size Analysis - ASTM D422



% Cobble	% Gravel	% Sand	% Silt & Clay Size
—	36.5	45.0	18.5

Sieve Name	Sieve Size, mm	Percent Finer	Spec. Percent	Complies
1 1/2 in	37.50	100		
1 in	25.00	73		
0.75 in	19.00	73		
0.5 in	12.50	70		
0.375 in	9.50	70		
#4	4.75	64		
#10	2.00	54		
#20	0.85	44		
#40	0.42	36		
#60	0.25	30		
#100	0.15	25		
#200	0.075	19		

<u>Coefficients</u>	
D ₈₅ = 29.8577 mm	D ₃₀ = 0.2452 mm
D ₆₀ = 3.4407 mm	D ₁₅ = N/A
D ₅₀ = 1.4144 mm	D ₁₀ = N/A
C _u = N/A	C _c = N/A

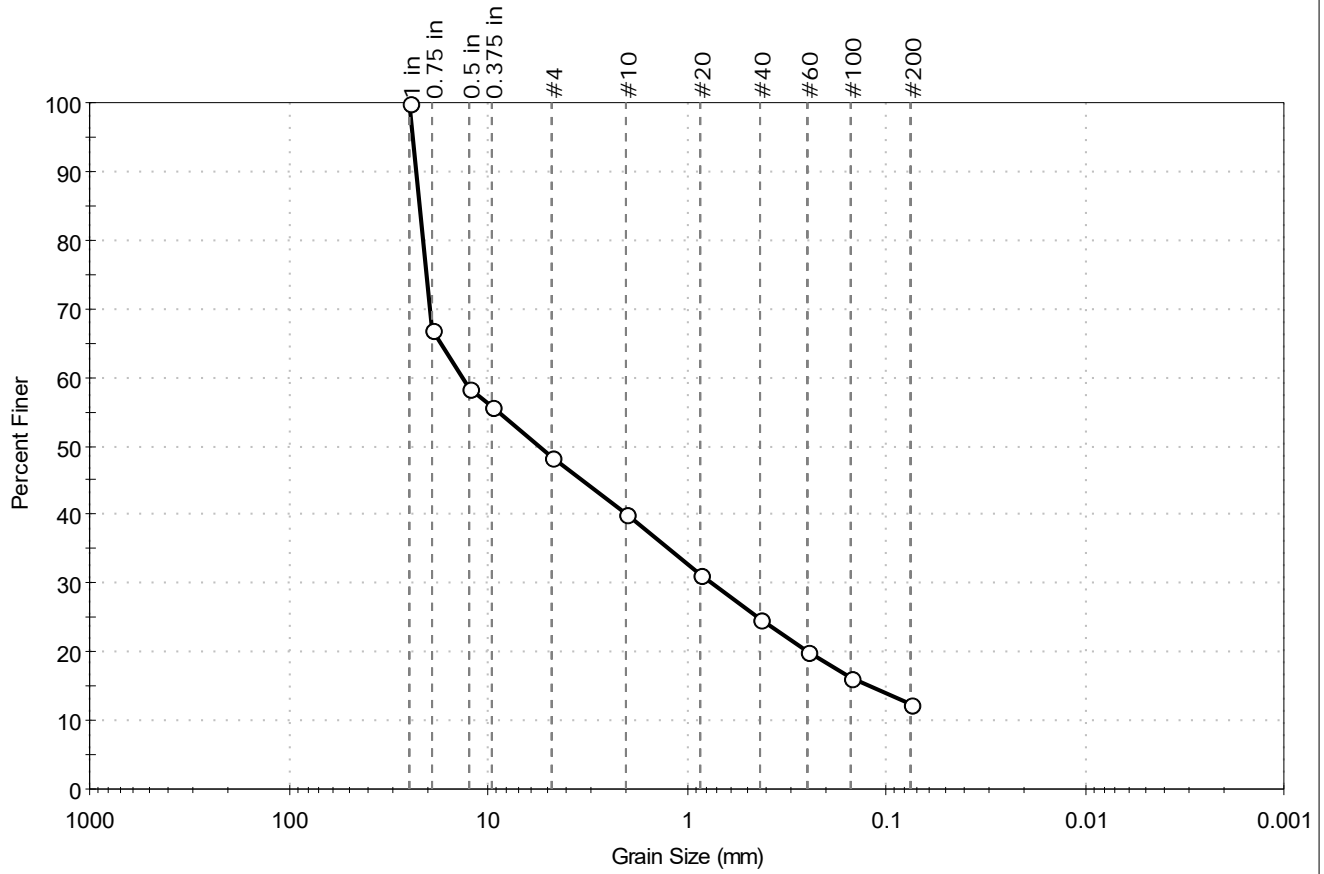
<u>Classification</u>	
ASTM	N/A
AASHTO	Stone Fragments, Gravel and Sand (A-1-b (0))

<u>Sample/Test Description</u>
Sand/Gravel Particle Shape : ROUNDED
Sand/Gravel Hardness : HARD



Client:	McMillen Jacobs Associates		
Project:	NBC CSO Phase III: IIIA-4 & IIIA-5 Consolidation Conduits		
Location:	Providence, RI	Project No:	GTX-310677
Boring ID:	B-5	Sample Type:	jar
Sample ID:	S-8	Test Date:	10/01/19
Depth:	19-21 ft	Test Id:	525251
Test Comment:	---		
Visual Description:	Moist, brownish yellow silty gravel with sand		
Sample Comment:	---		

Particle Size Analysis - ASTM D422



% Cobble	% Gravel	% Sand	% Silt & Clay Size
—	51.5	36.1	12.4

Sieve Name	Sieve Size, mm	Percent Finer	Spec. Percent	Complies
1 in	25.00	100		
0.75 in	19.00	67		
0.5 in	12.50	58		
0.375 in	9.50	56		
#4	4.75	48		
#10	2.00	40		
#20	0.85	31		
#40	0.42	25		
#60	0.25	20		
#100	0.15	16		
#200	0.075	12		

<u>Coefficients</u>	
D ₈₅ = 22.0771 mm	D ₃₀ = 0.7395 mm
D ₆₀ = 13.5624 mm	D ₁₅ = 0.1220 mm
D ₅₀ = 5.5113 mm	D ₁₀ = N/A
C _u = N/A	C _c = N/A

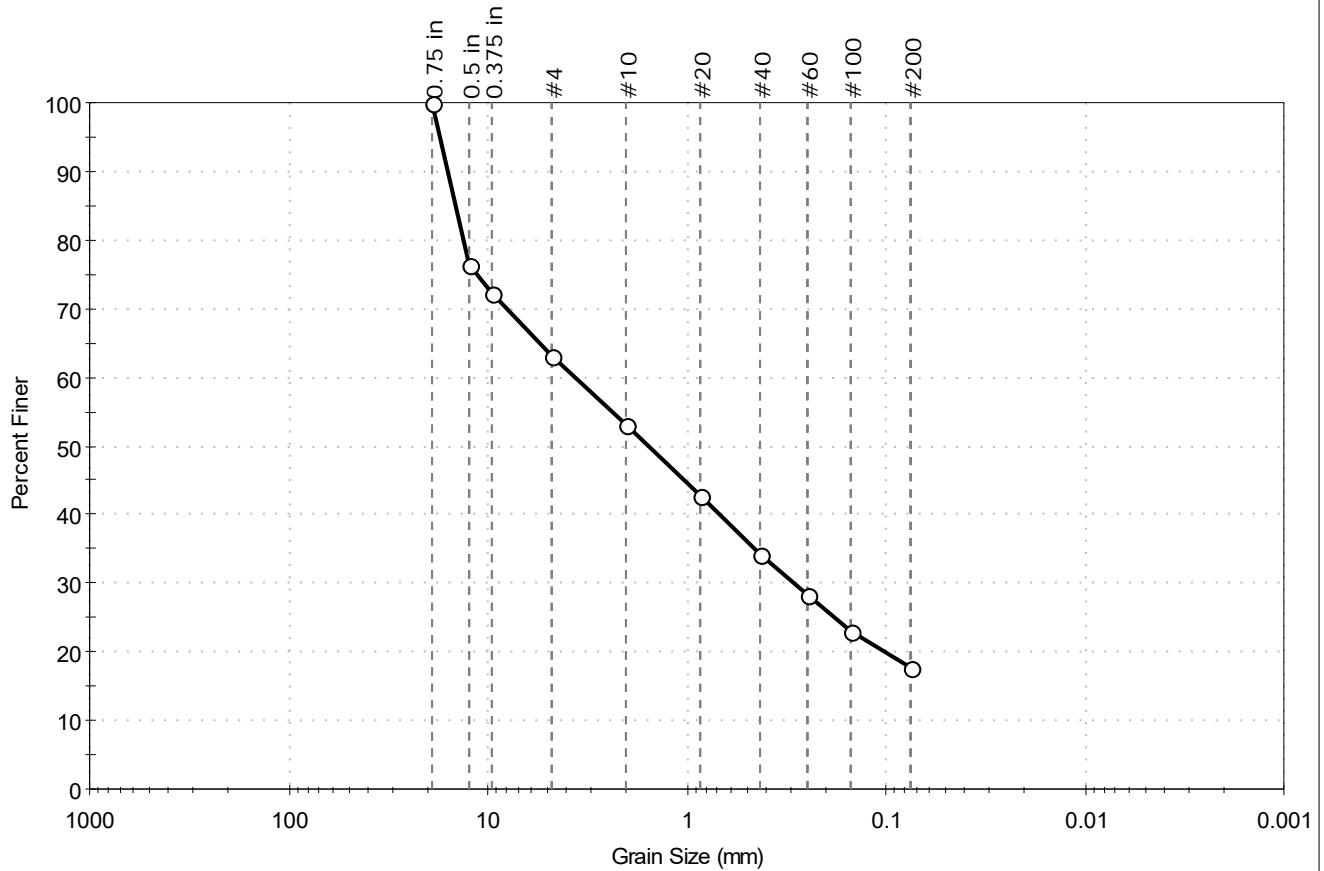
<u>Classification</u>	
<u>ASTM</u>	N/A
<u>AASHTO</u>	Stone Fragments, Gravel and Sand (A-1-a (0))

Sample/Test Description
 Sand/Gravel Particle Shape : ANGULAR
 Sand/Gravel Hardness : HARD



Client:	McMillen Jacobs Associates		
Project:	NBC CSO Phase III: IIIA-4 & IIIA-5 Consolidation Conduits		
Location:	Providence, RI	Project No:	GTX-310677
Boring ID:	B-6A	Sample Type:	jar
Sample ID:	S-5	Test Date:	10/02/19
Depth:	19-21 ft	Test Id:	525252
Test Comment:	---		
Visual Description:	Moist, dark gray silty sand with gravel		
Sample Comment:	---		

Particle Size Analysis - ASTM D422



% Cobble	% Gravel	% Sand	% Silt & Clay Size
—	36.8	45.4	17.8

Sieve Name	Sieve Size, mm	Percent Finer	Spec. Percent	Complies
0.75 in	19.00	100		
0.5 in	12.50	76		
0.375 in	9.50	72		
#4	4.75	63		
#10	2.00	53		
#20	0.85	43		
#40	0.42	34		
#60	0.25	28		
#100	0.15	23		
#200	0.075	18		

<u>Coefficients</u>	
D ₈₅ = 14.5804 mm	D ₃₀ = 0.2915 mm
D ₆₀ = 3.6233 mm	D ₁₅ = N/A
D ₅₀ = 1.5632 mm	D ₁₀ = N/A
C _u = N/A	C _c = N/A

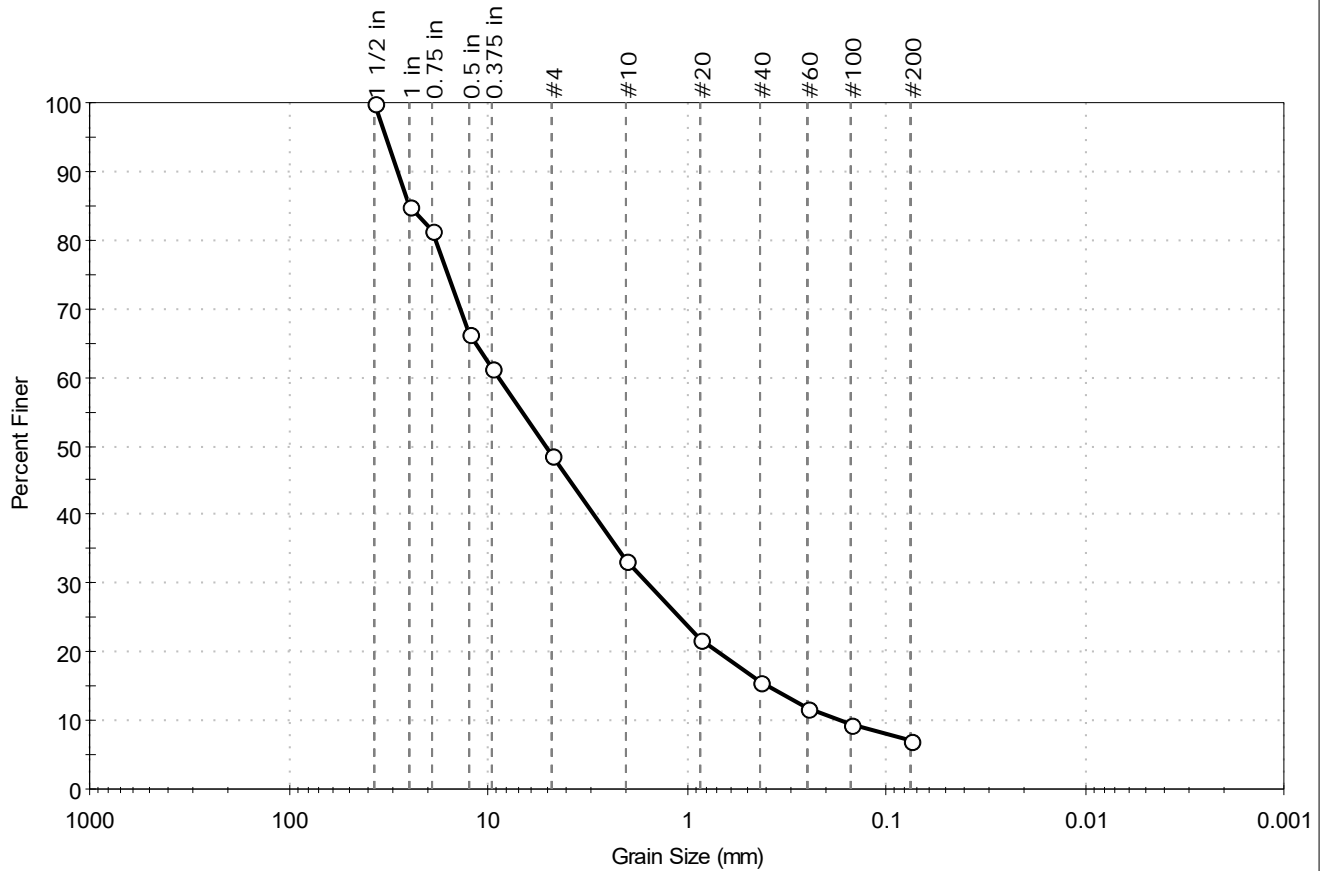
<u>Classification</u>	
<u>ASTM</u>	N/A
<u>AASHTO</u>	Stone Fragments, Gravel and Sand (A-1-b (0))

<u>Sample/Test Description</u>
Sand/Gravel Particle Shape : ANGULAR
Sand/Gravel Hardness : HARD



Client:	McMillen Jacobs Associates		
Project:	NBC CSO Phase III: IIIA-4 & IIIA-5 Consolidation Conduits		
Location:	Providence, RI	Project No:	GTX-310677
Boring ID:	B-7	Sample Type:	jar
Sample ID:	S-5	Test Date:	10/01/19
Depth :	8-10 ft	Test Id:	525253
Test Comment:	---		
Visual Description:	Moist, brown gravel with silt and sand		
Sample Comment:	---		

Particle Size Analysis - ASTM D422



% Cobble	% Gravel	% Sand	% Silt & Clay Size
—	51.2	41.6	7.2

Sieve Name	Sieve Size, mm	Percent Finer	Spec. Percent	Complies
1 1/2 in	37.50	100		
1 in	25.00	85		
0.75 in	19.00	81		
0.5 in	12.50	66		
0.375 in	9.50	61		
#4	4.75	49		
#10	2.00	33		
#20	0.85	22		
#40	0.42	16		
#60	0.25	12		
#100	0.15	9		
#200	0.075	7.2		

<u>Coefficients</u>	
D ₈₅ = 24.9033 mm	D ₃₀ = 1.5670 mm
D ₆₀ = 8.8356 mm	D ₁₅ = 0.3907 mm
D ₅₀ = 5.0743 mm	D ₁₀ = 0.1719 mm
C _u = 51.400	C _c = 1.617

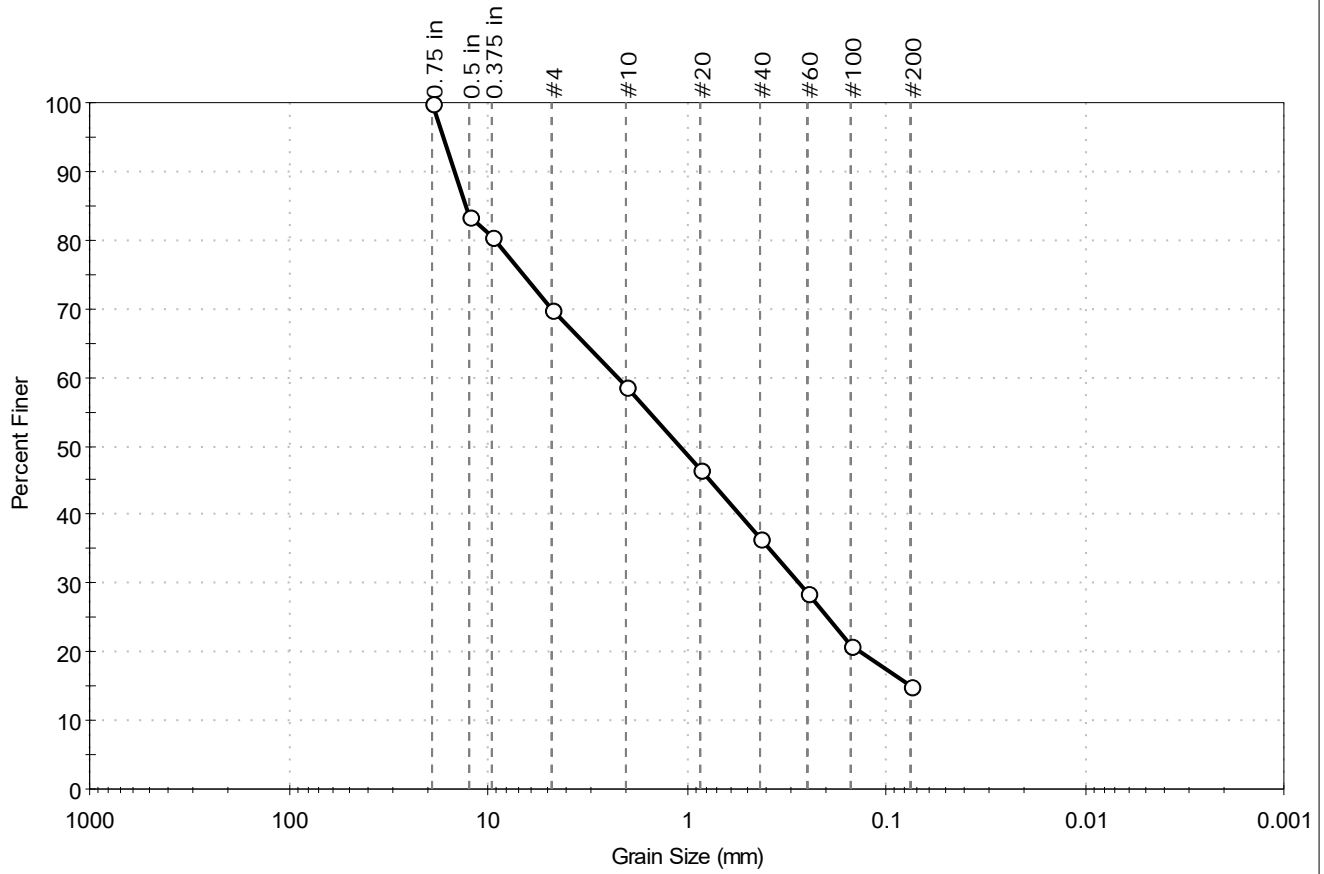
<u>Classification</u>	
<u>ASTM</u>	N/A
<u>AASHTO</u>	Stone Fragments, Gravel and Sand (A-1-a (1))

<u>Sample/Test Description</u>	
Sand/Gravel Particle Shape :	ANGULAR
Sand/Gravel Hardness :	HARD



Client:	McMillen Jacobs Associates		
Project:	NBC CSO Phase III: IIIA-4 & IIIA-5 Consolidation Conduits		
Location:	Providence, RI	Project No:	GTX-310677
Boring ID:	B-7	Sample Type:	jar
Sample ID:	S-7	Test Date:	10/01/19
Depth:	14-16 ft	Test Id:	525254
Test Comment:	---		
Visual Description:	Moist, yellowish brown silty sand with gravel		
Sample Comment:	---		

Particle Size Analysis - ASTM D422



% Cobble	% Gravel	% Sand	% Silt & Clay Size
—	30.2	54.9	14.9

Sieve Name	Sieve Size, mm	Percent Finer	Spec. Percent	Complies
0.75 in	19.00	100		
0.5 in	12.50	83		
0.375 in	9.50	80		
#4	4.75	70		
#10	2.00	59		
#20	0.85	46		
#40	0.42	37		
#60	0.25	29		
#100	0.15	21		
#200	0.075	15		

<u>Coefficients</u>	
D ₈₅ = 13.0323 mm	D ₃₀ = 0.2730 mm
D ₆₀ = 2.2099 mm	D ₁₅ = 0.0755 mm
D ₅₀ = 1.0873 mm	D ₁₀ = N/A
C _u = N/A	C _c = N/A

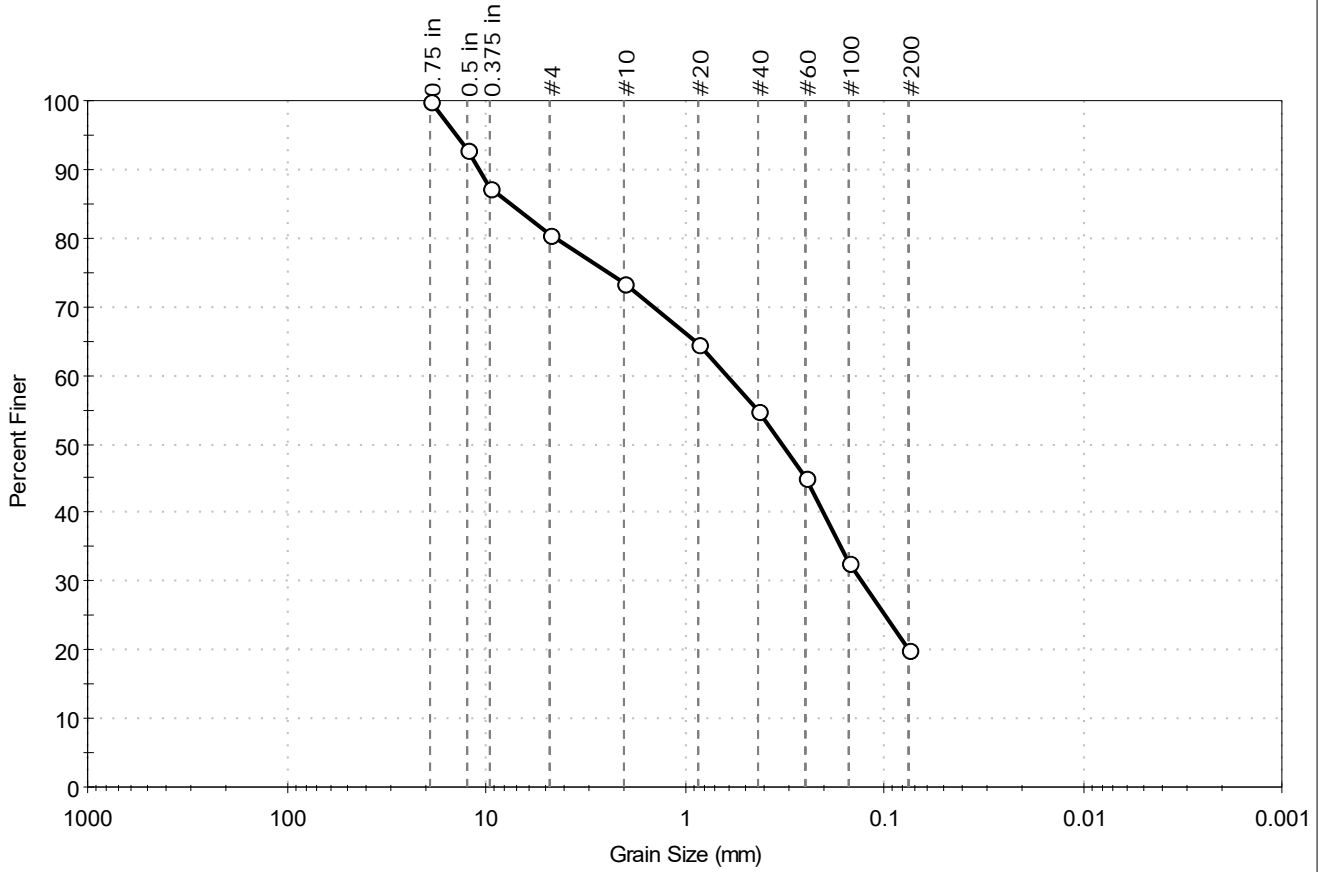
<u>Classification</u>	
ASTM	N/A
AASHTO	Stone Fragments, Gravel and Sand (A-1-b (0))

<u>Sample/Test Description</u>
Sand/Gravel Particle Shape : ANGULAR
Sand/Gravel Hardness : HARD



Client:	McMillen Jacobs Associates		
Project:	NBC CSO Phase III: IIIA-4 & IIIA-5 Consolidation Conduits		
Location:	Providence, RI	Project No:	GTX-310677
Boring ID:	B-8	Sample Type:	jar
Sample ID:	S-3	Test Date:	10/01/19
Depth:	10-12 ft	Test Id:	525255
Test Comment:	---		
Visual Description:	Moist, dark yellowish brown silty sand with gravel		
Sample Comment:	---		

Particle Size Analysis - ASTM D422



% Cobble	% Gravel	% Sand	% Silt & Clay Size
—	19.4	60.5	20.1

Sieve Name	Sieve Size, mm	Percent Finer	Spec. Percent	Complies
0.75 in	19.00	100		
0.5 in	12.50	93		
0.375 in	9.50	87		
#4	4.75	81		
#10	2.00	74		
#20	0.85	65		
#40	0.42	55		
#60	0.25	45		
#100	0.15	33		
#200	0.075	20		

<u>Coefficients</u>	
D ₈₅ = 7.5492 mm	D ₃₀ = 0.1285 mm
D ₆₀ = 0.6145 mm	D ₁₅ = N/A
D ₅₀ = 0.3250 mm	D ₁₀ = N/A
C _u = N/A	C _c = N/A

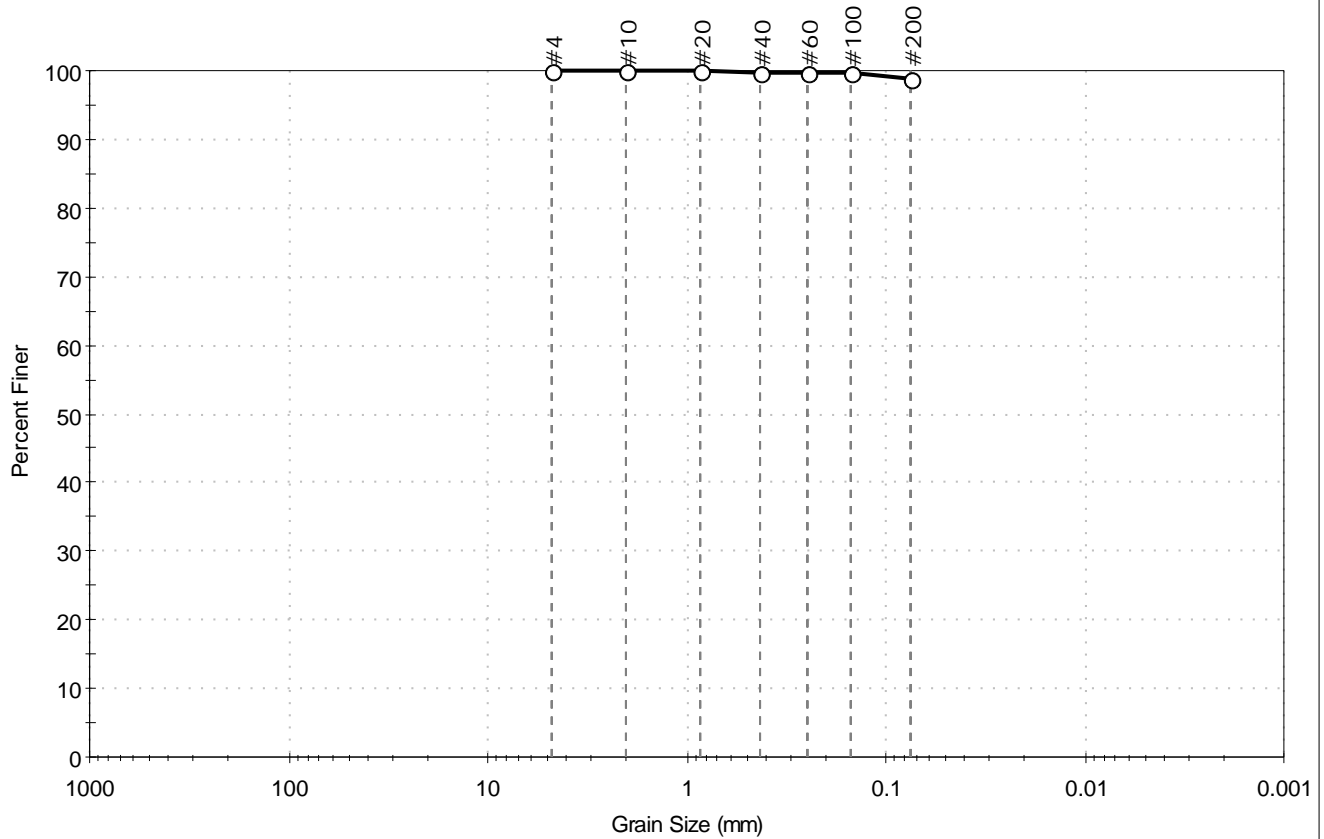
<u>Classification</u>	
ASTM	N/A
AASHTO	Silty Gravel and Sand (A-2-4 (0))

<u>Sample/Test Description</u>
Sand/Gravel Particle Shape : ANGULAR
Sand/Gravel Hardness : HARD



Client:	McMillen Jacobs Associates		
Project:	NBC CSO Phase III: IIIA-4 & IIIA-5 Consolidation C		
Location:	Providence, RI	Project No:	GTX-310677
Boring ID:	B-9	Sample Type:	jar
Sample ID:	S-4	Test Date:	03/06/20
Depth:	17-19	Test Id:	548429
Test Comment:	---		
Visual Description:	Moist, dark gray silt		
Sample Comment:	---		

Particle Size Analysis - ASTM D422



% Cobble	% Gravel	% Sand	% Silt & Clay Size
--	0.0	1.3	98.7

Sieve Name	Sieve Size, mm	Percent Finer	Spec. Percent	Complies
#4	4.75	100		
#10	2.00	100		
#20	0.85	100		
#40	0.42	100		
#60	0.25	100		
#100	0.15	100		
#200	0.075	99		

<u>Coefficients</u>	
D ₈₅ = N/A	D ₃₀ = N/A
D ₆₀ = N/A	D ₁₅ = N/A
D ₅₀ = N/A	D ₁₀ = N/A
C _u = N/A	C _c = N/A

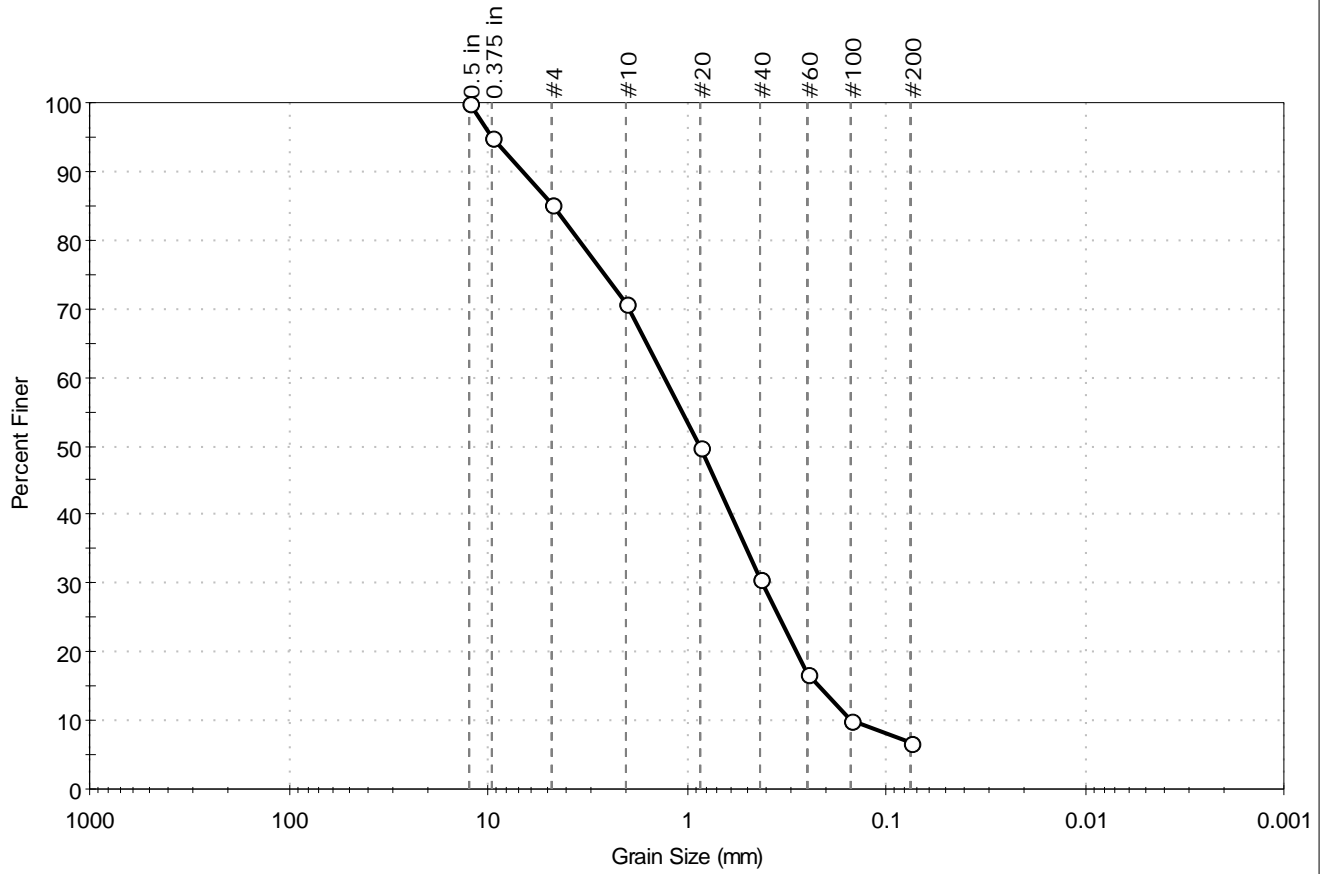
<u>Classification</u>	
ASTM	N/A
AASHTO	Silty Soils (A-4 (0))

<u>Sample/Test Description</u>
Sand/Gravel Particle Shape : ---
Sand/Gravel Hardness : ---



Client:	McMillen Jacobs Associates		
Project:	NBC CSO Phase III: IIIA-4 & IIIA-5 Consolidation C		
Location:	Providence, RI	Project No:	GTX-310677
Boring ID:	B-9	Sample Type:	jar
Sample ID:	S-6	Test Date:	03/06/20
Depth:	21-23	Test Id:	548430
Test Comment:	---		
Visual Description:	Moist, brown sand with silt		
Sample Comment:	---		

Particle Size Analysis - ASTM D422



% Cobble	% Gravel	% Sand	% Silt & Clay Size
--	14.7	78.5	6.8

Sieve Name	Sieve Size, mm	Percent Finer	Spec. Percent	Complies
0.5 in	12.50	100		
0.375 in	9.50	95		
#4	4.75	85		
#10	2.00	71		
#20	0.85	50		
#40	0.42	31		
#60	0.25	17		
#100	0.15	10		
#200	0.075	6.8		

<u>Coefficients</u>	
D ₈₅ = 4.6702 mm	D ₃₀ = 0.4162 mm
D ₆₀ = 1.2858 mm	D ₁₅ = 0.2161 mm
D ₅₀ = 0.8514 mm	D ₁₀ = 0.1468 mm
C _u = 8.759	C _c = 0.918

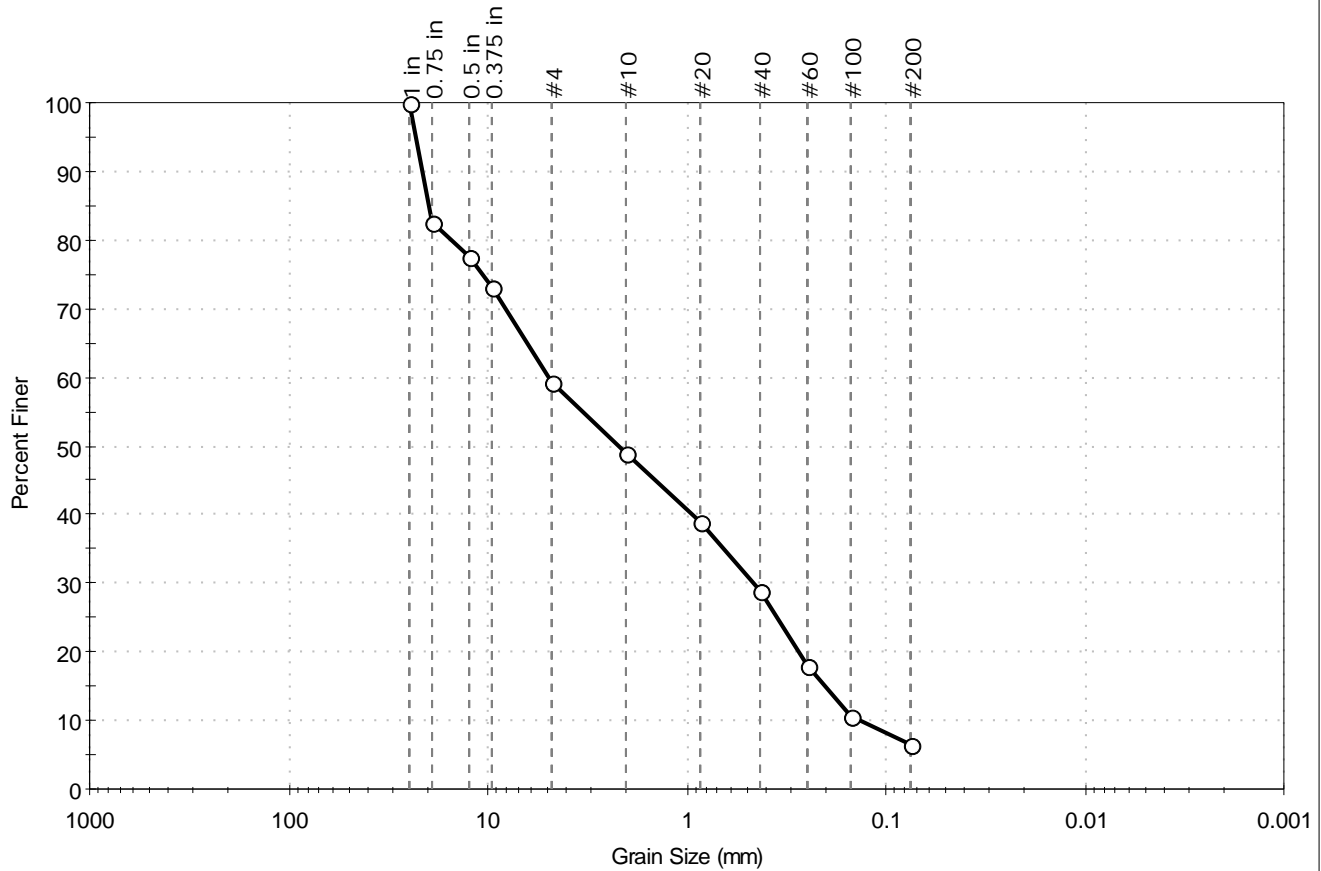
<u>Classification</u>	
<u>ASTM</u>	N/A
<u>AASHTO</u>	Stone Fragments, Gravel and Sand (A-1-b (1))

<u>Sample/Test Description</u>
Sand/Gravel Particle Shape : ANGULAR
Sand/Gravel Hardness : HARD



Client:	McMillen Jacobs Associates		
Project:	NBC CSO Phase III: IIIA-4 & IIIA-5 Consolidation C		
Location:	Providence, RI	Project No:	GTX-310677
Boring ID:	B-10	Sample Type:	jar
Sample ID:	S-6	Test Date:	03/06/20
Depth:	16-18	Test Id:	548431
Test Comment:	---		
Visual Description:	Moist, dark grayish brown sand with silt and gravel		
Sample Comment:	---		

Particle Size Analysis - ASTM D422



% Cobble	% Gravel	% Sand	% Silt & Clay Size
--	40.6	52.9	6.5

Sieve Name	Sieve Size, mm	Percent Finer	Spec. Percent	Complies
1 in	25.00	100		
0.75 in	19.00	83		
0.5 in	12.50	78		
0.375 in	9.50	73		
#4	4.75	59		
#10	2.00	49		
#20	0.85	39		
#40	0.42	29		
#60	0.25	18		
#100	0.15	11		
#200	0.075	6.5		

<u>Coefficients</u>	
D ₈₅ = 19.7135 mm	D ₃₀ = 0.4573 mm
D ₆₀ = 4.8886 mm	D ₁₅ = 0.2036 mm
D ₅₀ = 2.1741 mm	D ₁₀ = 0.1327 mm
C _u = 36.839	C _c = 0.322

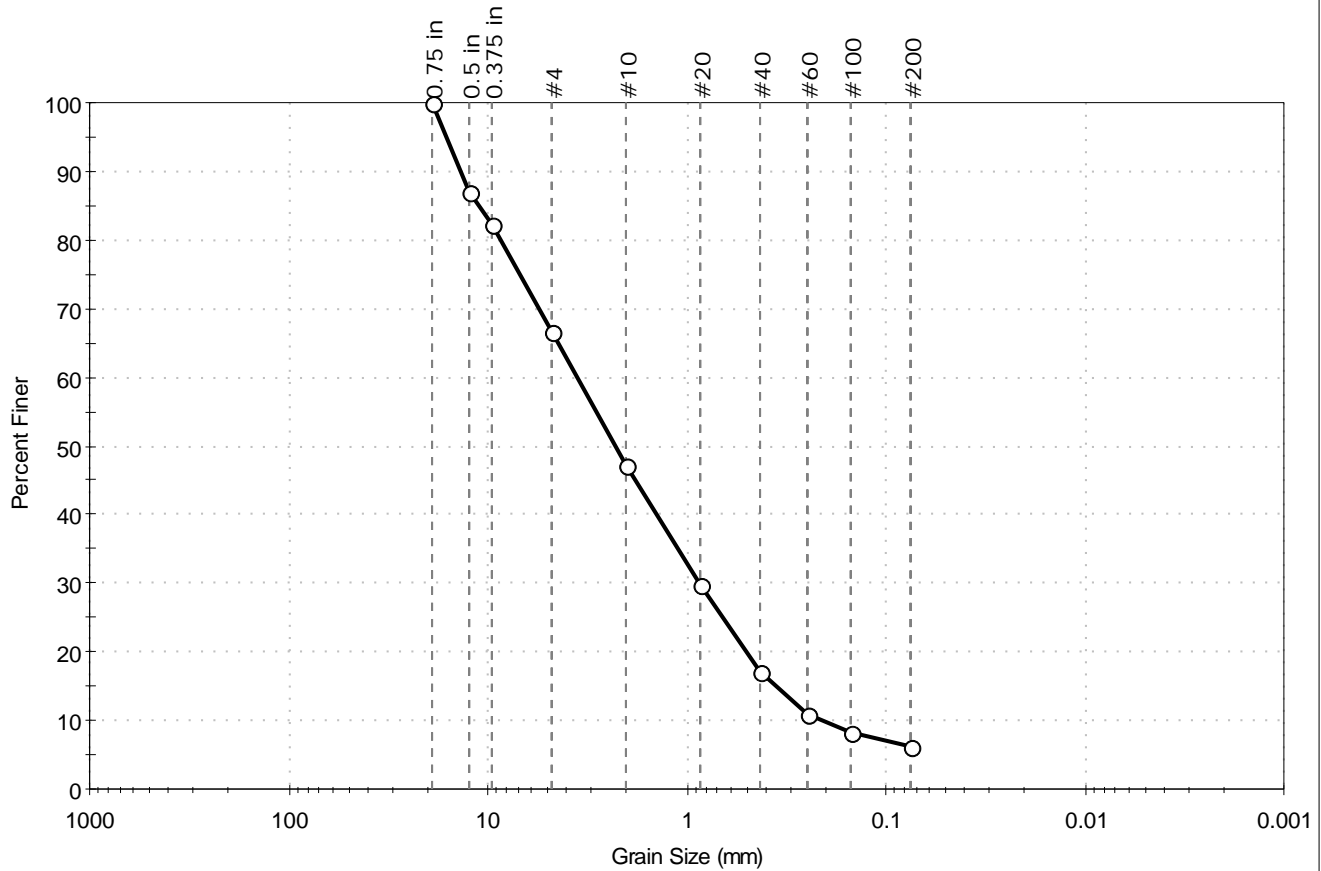
<u>Classification</u>	
ASTM	N/A
AASHTO	Stone Fragments, Gravel and Sand (A-1-a (1))

<u>Sample/Test Description</u>
Sand/Gravel Particle Shape : ANGULAR
Sand/Gravel Hardness : HARD



Client:	McMillen Jacobs Associates		
Project:	NBC CSO Phase III: IIIA-4 & IIIA-5 Consolidation C		
Location:	Providence, RI	Project No:	GTX-310677
Boring ID:	B-11	Sample Type:	jar
Sample ID:	S-7	Test Date:	03/06/20
Depth:	19-21	Test Id:	548432
Test Comment:	---		
Visual Description:	Moist, brown sand with silt and gravel		
Sample Comment:	---		

Particle Size Analysis - ASTM D422



% Cobble	% Gravel	% Sand	% Silt & Clay Size
--	33.2	60.5	6.3

Sieve Name	Sieve Size, mm	Percent Finer	Spec. Percent	Complies
0.75 in	19.00	100		
0.5 in	12.50	87		
0.375 in	9.50	82		
#4	4.75	67		
#10	2.00	47		
#20	0.85	30		
#40	0.42	17		
#60	0.25	11		
#100	0.15	8		
#200	0.075	6.3		

<u>Coefficients</u>	
D ₈₅ = 11.1640 mm	D ₃₀ = 0.8586 mm
D ₆₀ = 3.5163 mm	D ₁₅ = 0.3506 mm
D ₅₀ = 2.2608 mm	D ₁₀ = 0.2069 mm
C _u = 16.995	C _c = 1.013

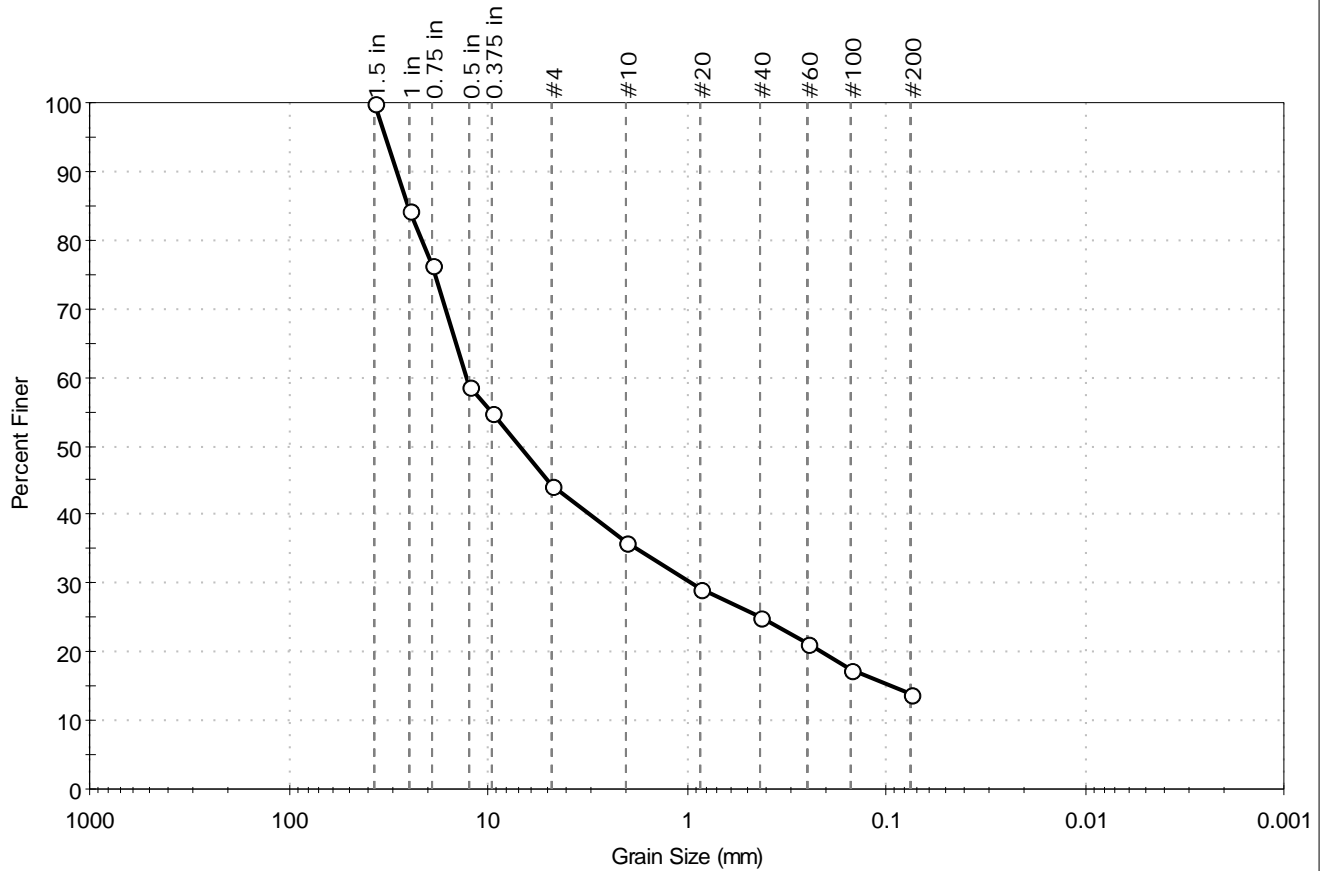
<u>Classification</u>	
ASTM	N/A
AASHTO	Stone Fragments, Gravel and Sand (A-1-a (1))

<u>Sample/Test Description</u>
Sand/Gravel Particle Shape : ANGULAR
Sand/Gravel Hardness : HARD



Client:	McMillen Jacobs Associates		
Project:	NBC CSO Phase III: IIIA-4 & IIIA-5 Consolidation C		
Location:	Providence, RI	Project No:	GTX-310677
Boring ID:	B-12	Sample Type:	jar
Sample ID:	S-7	Test Date:	03/06/20
Depth:	27-29	Test Id:	548433
Test Comment:	---		
Visual Description:	Moist, dark olive gray silty gravel with sand		
Sample Comment:	---		

Particle Size Analysis - ASTM D422



% Cobble	% Gravel	% Sand	% Silt & Clay Size
--	55.8	30.5	13.7

Sieve Name	Sieve Size, mm	Percent Finer	Spec. Percent	Complies
1.5 in	37.50	100		
1 in	25.00	84		
0.75 in	19.00	76		
0.5 in	12.50	59		
0.375 in	9.50	55		
#4	4.75	44		
#10	2.00	36		
#20	0.85	29		
#40	0.42	25		
#60	0.25	21		
#100	0.15	17		
#200	0.075	14		

<u>Coefficients</u>	
D ₈₅ = 25.3728 mm	D ₃₀ = 0.9231 mm
D ₆₀ = 12.8882 mm	D ₁₅ = 0.0960 mm
D ₅₀ = 6.9001 mm	D ₁₀ = N/A
C _u = N/A	C _c = N/A

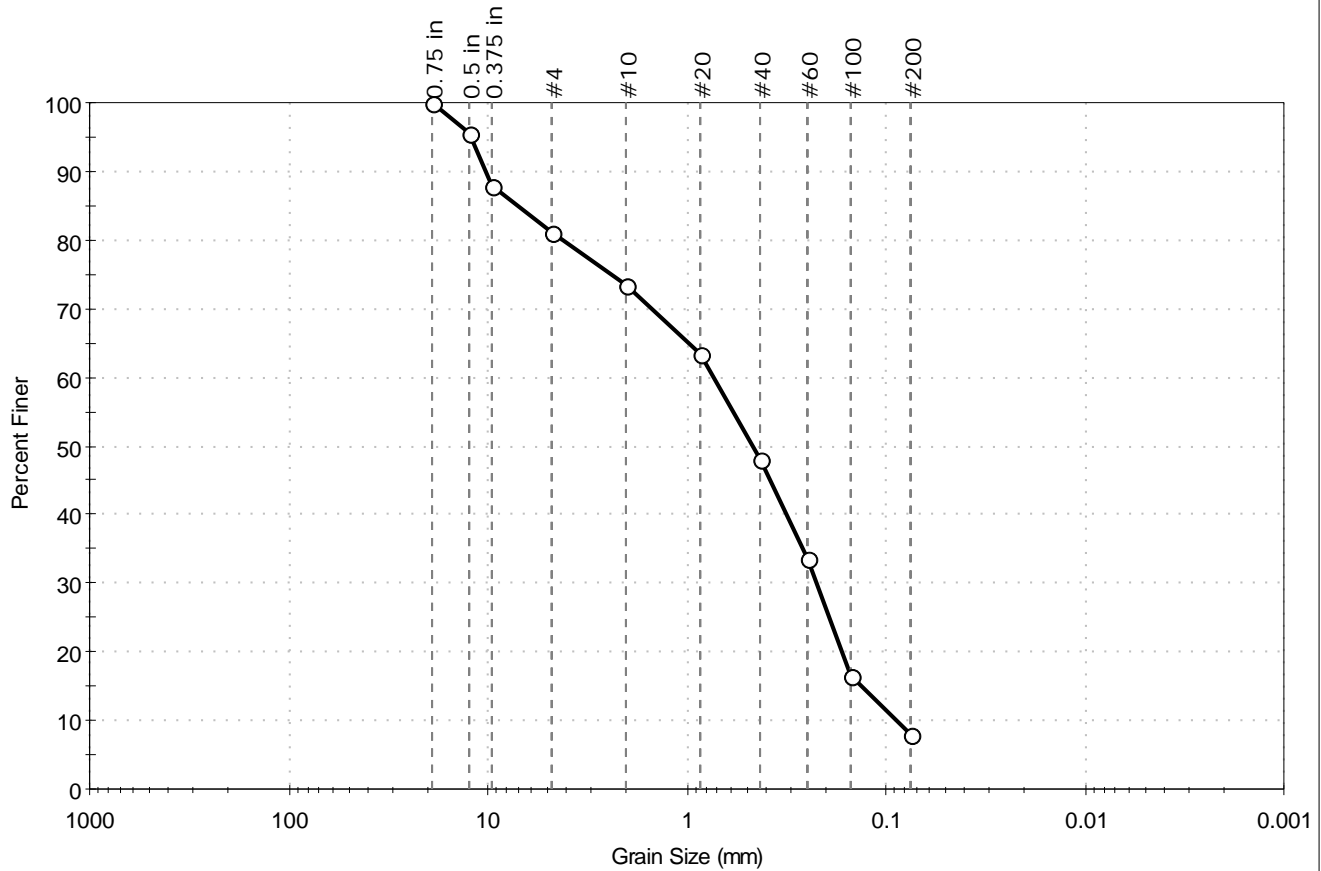
<u>Classification</u>	
ASTM	N/A
AASHTO	Stone Fragments, Gravel and Sand (A-1-a (0))

<u>Sample/Test Description</u>
Sand/Gravel Particle Shape : ANGULAR
Sand/Gravel Hardness : HARD



Client:	McMillen Jacobs Associates		
Project:	NBC CSO Phase III: IIIA-4 & IIIA-5 Consolidation C		
Location:	Providence, RI	Project No:	GTX-310677
Boring ID:	B-13	Sample Type:	jar
Sample ID:	S-2a	Test Date:	03/06/20
Depth:	8-10	Test Id:	548434
Test Comment:	---		
Visual Description:	Moist, very dark grayish brown sand with silt and gravel		
Sample Comment:	---		

Particle Size Analysis - ASTM D422



% Cobble	% Gravel	% Sand	% Silt & Clay Size
--	18.9	73.1	8.0

Sieve Name	Sieve Size, mm	Percent Finer	Spec. Percent	Complies
0.75 in	19.00	100		
0.5 in	12.50	95		
0.375 in	9.50	88		
#4	4.75	81		
#10	2.00	74		
#20	0.85	63		
#40	0.42	48		
#60	0.25	34		
#100	0.15	17		
#200	0.075	8.0		

<u>Coefficients</u>	
D ₈₅ = 7.0320 mm	D ₃₀ = 0.2241 mm
D ₆₀ = 0.7302 mm	D ₁₅ = 0.1321 mm
D ₅₀ = 0.4624 mm	D ₁₀ = 0.0883 mm
C _u = 8.270	C _c = 0.779

<u>Classification</u>	
ASTM	N/A
AASHTO	Stone Fragments, Gravel and Sand (A-1-b (1))

<u>Sample/Test Description</u>
Sand/Gravel Particle Shape : ANGULAR
Sand/Gravel Hardness : HARD



Client:	McMillen Jacobs Associates		
Project:	NBC CSO Phase III: IIIA-4 & IIIA-5 Consolidation C		
Location:	Providence, RI	Project No:	GTX-310677
Boring ID:	---	Sample Type:	---
Sample ID:	---	Test Date:	03/03/20
Depth :	---	Test Id:	547063

**Bulk Density and Compressive Strength
of Rock Core Specimens by ASTM D7012 Method C**

Boring ID	Sample Number	Depth	Bulk Density, pcf	Compressive strength, psi	Failure Type	Meets ASTM D4543	Note(s)
B-9	C-1	29.89 - 30.27 ft	170	14240	3	Yes	---
B-10	C-1	22.29 - 22.67 ft	173	7325	2	Yes	---

Notes: Density determined on core samples by measuring dimensions and weight and then calculating.
 All specimens tested at the approximate as-received moisture content and at standard laboratory temperature.
 The axial load was applied continuously at a stress rate that produced failure in a test time between 2 and 15 minutes.
 Failure Type: 1 = Intact Material Failure; 2 = Discontinuity Failure; 3 = Intact Material and Discontinuity Failure
 (See attached photographs)

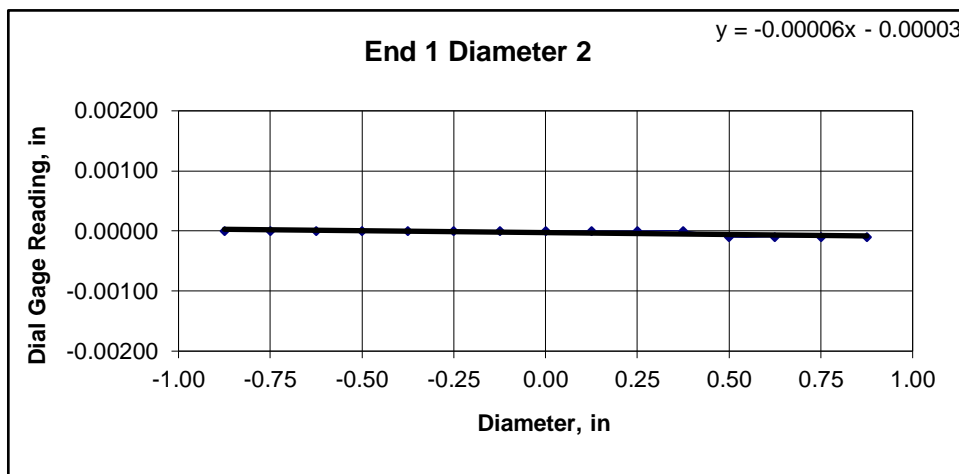
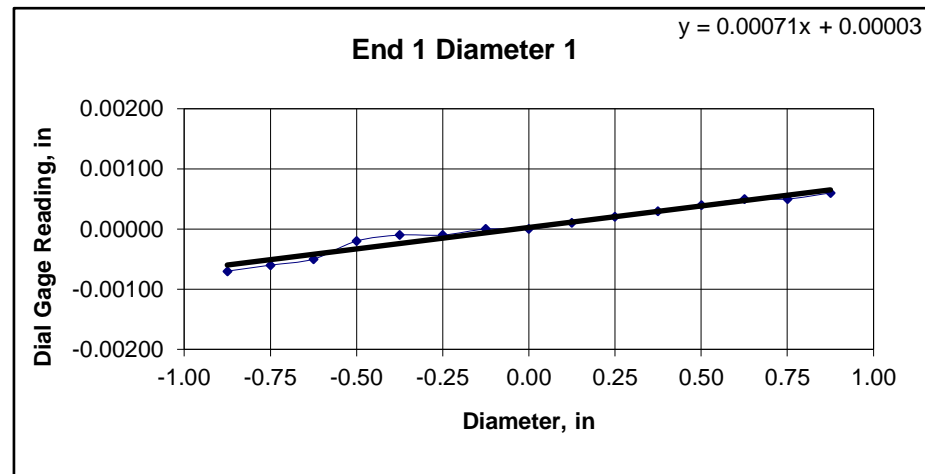


Client:	McMillen Jacobs Associates	Test Date:	3/2/2020
Project Name:	NBC CSO Phase III: IIIA-4 & IIIA-5 Consolidation C	Tested By:	cmh
Project Location:	Providence, RI	Checked By:	smd
GTX #:	310677		
Boring ID:	B-9		
Sample ID:	C-1		
Depth:	29.89-30.27 ft		
Visual Description:	See photographs		

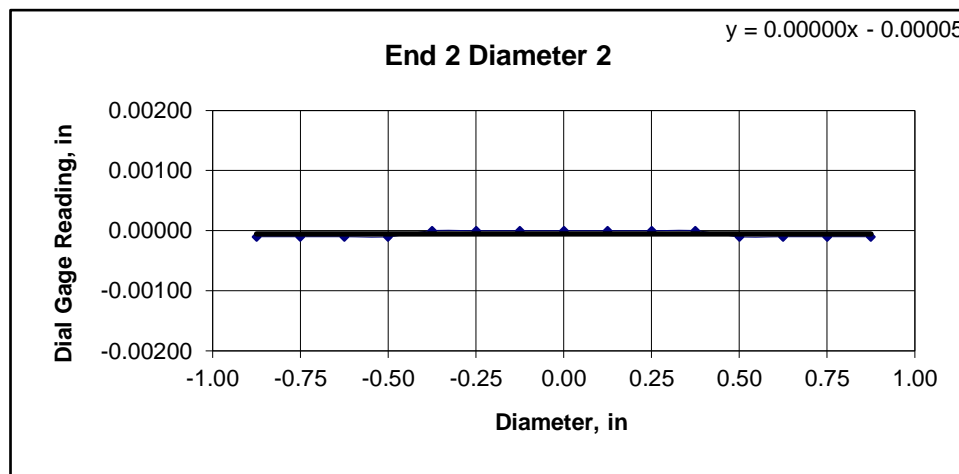
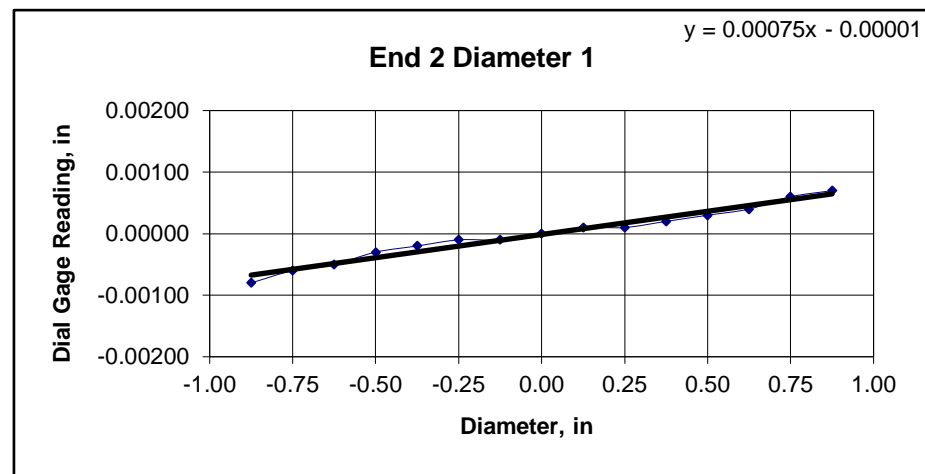
UNIT WEIGHT DETERMINATION AND DIMENSIONAL AND SHAPE TOLERANCES OF ROCK CORE SPECIMENS BY ASTM D4543

BULK DENSITY	1	2	Average	DEVIATION FROM STRAIGHTNESS (Procedure S1)
Specimen Length, in:	4.34	4.34	4.34	Maximum gap between side of core and reference surface plate: Is the maximum gap \leq 0.02 in.? YES
Specimen Diameter, in:	1.98	1.98	1.98	<i>Maximum difference must be < 0.020 in.</i>
Specimen Mass, g:	598.48			Straightness Tolerance Met? YES
Bulk Density, lb/ft ³ :	170	Minimum Diameter Tolerance Met? YES		
Length to Diameter Ratio:	2.2	Length to Diameter Ratio Tolerance Met? YES		

END FLATNESS AND PARALLELISM (Procedure FP1)															
END 1	-0.875	-0.750	-0.625	-0.500	-0.375	-0.250	-0.125	0.000	0.125	0.250	0.375	0.500	0.625	0.750	0.875
Diameter 1, in	-0.00070	-0.00060	-0.00050	-0.00020	-0.00010	-0.00010	0.00000	0.00000	0.00010	0.00020	0.00030	0.00040	0.00050	0.00050	0.00060
Diameter 2, in (rotated 90°)	0.00000	0.00000	0.00000	0.00000	0.00000	0.00000	0.00000	0.00000	0.00000	0.00000	0.00000	-0.00010	-0.00010	-0.00010	-0.00010
	Difference between max and min readings, in: 0° = 0.00130 90° = 0.00010														
END 2	-0.875	-0.750	-0.625	-0.500	-0.375	-0.250	-0.125	0.000	0.125	0.250	0.375	0.500	0.625	0.750	0.875
Diameter 1, in	-0.00080	-0.00060	-0.00050	-0.00030	-0.00020	-0.00010	-0.00010	0.00000	0.00010	0.00010	0.00020	0.00030	0.00040	0.00060	0.00070
Diameter 2, in (rotated 90°)	-0.00010	-0.00010	-0.00010	-0.00010	0.00000	0.00000	0.00000	0.00000	0.00000	0.00000	0.00000	-0.00010	-0.00010	-0.00010	-0.00010
	Difference between max and min readings, in: 0° = 0.0015 90° = 0.0001 <i>Maximum difference must be < 0.0020 in.</i> Difference = \pm 0.00075														
	Flatness Tolerance Met? YES														



DIAMETER 1	
End 1:	Slope of Best Fit Line: 0.00071 Angle of Best Fit Line: 0.04093
End 2:	Slope of Best Fit Line: 0.00075 Angle of Best Fit Line: 0.04322
Maximum Angular Difference:	0.00229
Parallelism Tolerance Met? Spherically Seated	YES




DIAMETER 2	
End 1:	Slope of Best Fit Line: 0.00006 Angle of Best Fit Line: 0.00360
End 2:	Slope of Best Fit Line: 0.00000 Angle of Best Fit Line: 0.00000
Maximum Angular Difference:	0.00360
Parallelism Tolerance Met? Spherically Seated	YES


PERPENDICULARITY (Procedure P1) (Calculated from End Flatness and Parallelism measurements above)						<i>Maximum angle of departure must be \leq 0.25°</i>
END 1	Difference, Maximum and Minimum (in.)	Diameter (in.)	Slope	Angle°	Perpendicularity Tolerance Met?	
Diameter 1, in	0.00130	1.980	0.00066	0.038	YES	
Diameter 2, in (rotated 90°)	0.00010	1.980	0.00005	0.003	YES	Perpendicularity Tolerance Met? YES
END 2						
Diameter 1, in	0.00150	1.980	0.00076	0.043	YES	
Diameter 2, in (rotated 90°)	0.00010	1.980	0.00005	0.003	YES	



Client:	McMillen Jacobs Associates
Project Name:	NBC CSO Phase III: IIIA-4 & IIIA-5 Consolidation C
Project Location:	Providence, RI
GTX #:	310677
Test Date:	3/3/2020
Tested By:	cmh
Checked By:	smd
Boring ID:	B-9
Sample ID:	C-1
Depth, ft:	29.89-30.27 ft



After cutting and grinding



After break

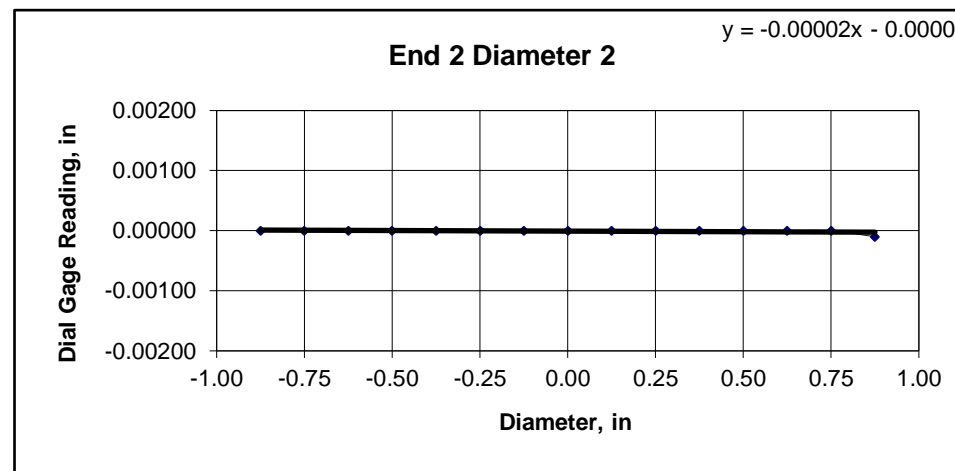
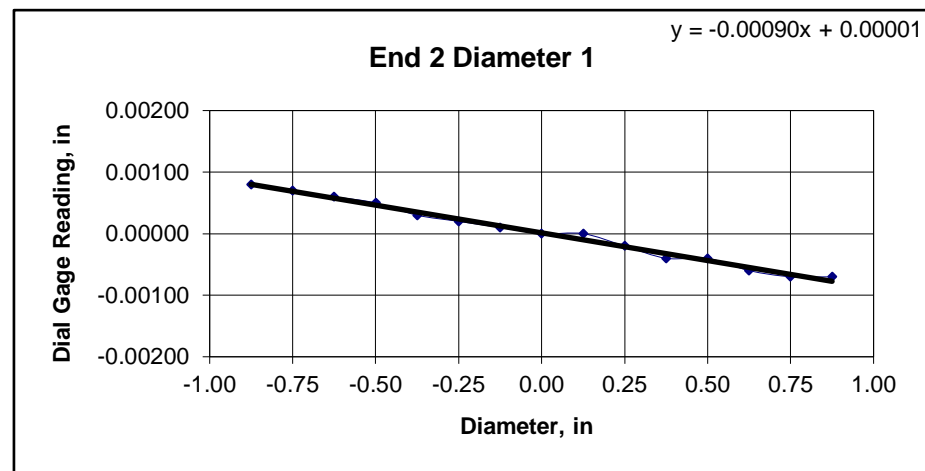
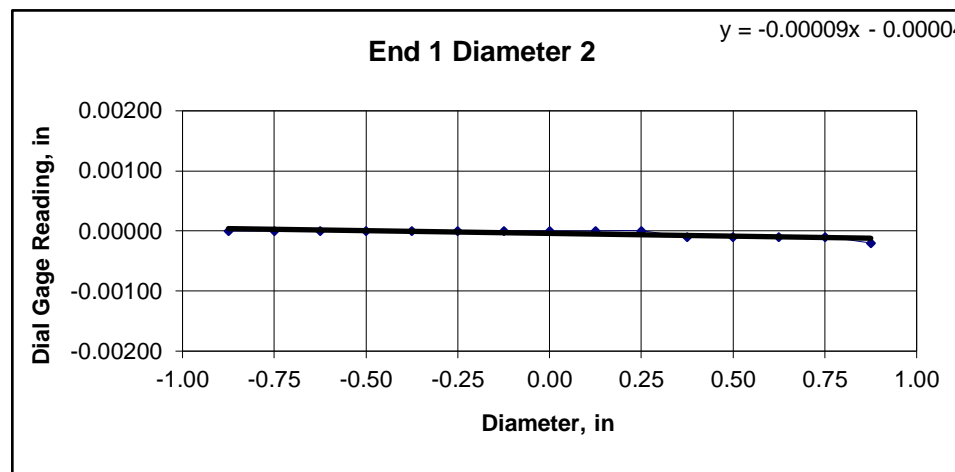
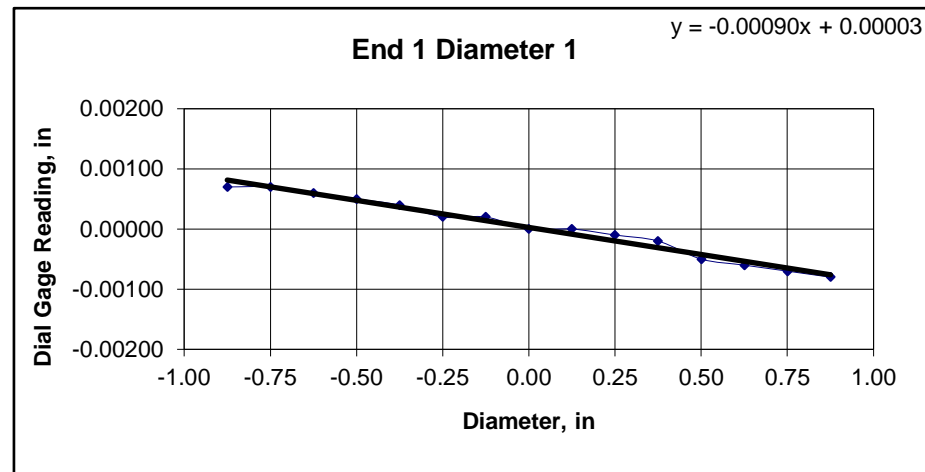


Client:	McMillen Jacobs Associates	Test Date:	3/2/2020
Project Name:	NBC CSO Phase III: IIIA-4 & IIIA-5 Consolidation C	Tested By:	cmh
Project Location:	Providence, RI	Checked By:	smd
GTX #:	310677		
Boring ID:	B-10		
Sample ID:	C-1		
Depth:	22.29-22.67 ft		
Visual Description:	See photographs		

UNIT WEIGHT DETERMINATION AND DIMENSIONAL AND SHAPE TOLERANCES OF ROCK CORE SPECIMENS BY ASTM D4543

BULK DENSITY				DEVIATION FROM STRAIGHTNESS (Procedure S1)			
	1	2	Average	Maximum gap between side of core and reference surface plate: Is the maximum gap \leq 0.02 in.? YES			
Specimen Length, in:	4.44	4.44	4.44	Maximum difference must be $<$ 0.020 in.			
Specimen Diameter, in:	1.97	1.96	1.97	Straightness Tolerance Met? YES			
Specimen Mass, g:	610.99						
Bulk Density, lb/ft ³ :	173						
Length to Diameter Ratio:	2.3						
		Minimum Diameter Tolerance Met? YES					
		Length to Diameter Ratio Tolerance Met? YES					

END FLATNESS AND PARALLELISM (Procedure FP1)															
END 1	-0.875	-0.750	-0.625	-0.500	-0.375	-0.250	-0.125	0.000	0.125	0.250	0.375	0.500	0.625	0.750	0.875
Diameter 1, in	0.00070	0.00070	0.00060	0.00050	0.00040	0.00020	0.00020	0.00000	0.00000	-0.00010	-0.00020	-0.00050	-0.00060	-0.00070	-0.00080
Diameter 2, in (rotated 90°)	0.00000	0.00000	0.00000	0.00000	0.00000	0.00000	0.00000	0.00000	0.00000	0.00000	-0.00010	-0.00010	-0.00010	-0.00010	-0.00020
	Difference between max and min readings, in: 0° = 0.00150 90° = 0.00020														
END 2	-0.875	-0.750	-0.625	-0.500	-0.375	-0.250	-0.125	0.000	0.125	0.250	0.375	0.500	0.625	0.750	0.875
Diameter 1, in	0.00080	0.00070	0.00060	0.00050	0.00030	0.00020	0.00010	0.00000	0.00000	-0.00020	-0.00040	-0.00040	-0.00060	-0.00070	-0.00070
Diameter 2, in (rotated 90°)	0.00000	0.00000	0.00000	0.00000	0.00000	0.00000	0.00000	0.00000	0.00000	0.00000	0.00000	0.00000	0.00000	0.00000	-0.00010
	Difference between max and min readings, in: 0° = 0.0015 90° = 0.0001 Maximum difference must be $<$ 0.0020 in. Difference = \pm 0.00075														
															Flatness Tolerance Met? YES




DIAMETER 1	
End 1:	Slope of Best Fit Line: 0.00090 Angle of Best Fit Line: 0.05157
End 2:	Slope of Best Fit Line: 0.00090 Angle of Best Fit Line: 0.05157
Maximum Angular Difference:	0.00000
Parallelism Tolerance Met? Spherically Seated	YES

DIAMETER 2	
End 1:	Slope of Best Fit Line: 0.00009 Angle of Best Fit Line: 0.00524
End 2:	Slope of Best Fit Line: 0.00002 Angle of Best Fit Line: 0.00115
Maximum Angular Difference:	0.00409
Parallelism Tolerance Met? Spherically Seated	YES

PERPENDICULARITY (Procedure P1) (Calculated from End Flatness and Parallelism measurements above)						Maximum angle of departure must be \leq 0.25°	
END 1	Difference, Maximum and Minimum (in.)	Diameter (in.)	Slope	Angle°	Perpendicularity Tolerance Met?		
Diameter 1, in	0.00150	1.965	0.00076	0.044	YES		
Diameter 2, in (rotated 90°)	0.00020	1.965	0.00010	0.006	YES		
						Perpendicularity Tolerance Met? YES	
END 2							
Diameter 1, in	0.00150	1.965	0.00076	0.044	YES		
Diameter 2, in (rotated 90°)	0.00010	1.965	0.00005	0.003	YES		



Client:	McMillen Jacobs Associates
Project Name:	NBC CSO Phase III: IIIA-4 & IIIA-5 Consolidation C
Project Location:	Providence, RI
GTX #:	310677
Test Date:	3/3/2020
Tested By:	cmh
Checked By:	smd
Boring ID:	B-10
Sample ID:	C-1
Depth, ft:	22.29-22.67



After cutting and grinding




After break



Client:	McMillen Jacobs Associates		Project No:	GTX-310677			
Project:	NBC CSO Phase III: IIIA-4 & IIIA-5 Consolidation C						
Location:	Providence, RI	Boring ID:	B-9	Sample Type:	jar	Tested By:	tjm
		Sample ID:	C-1	Test Date:	03/02/20	Checked By:	smd
		Depth :	29.8-30.4 ft	Test Id:	547064		
Test Comment:	---						
Visual Description:	---						
Sample Comment:	---						

Splitting Tensile Strength of Intact Rock Core Specimens by ASTM D3967

Specimen Depth	Test No	Thickness (L), in	Diameter (D), in	Thickness to Diameter Ratio (L/D)	Failure Load (P), lbs	Splitting Tensile Strength, psi	Failure Type
29.80-29.88 ft	ST-1	1.21	1.99	0.61	4,872	1,290	1




Notes: Strain rate: 2.5%/min.
 ASTM requires the thickness-to-diameter ratio (L/D) of each test specimen to be between 0.2 and 0.75.
 The reported thickness (L) is the average of three measurements.
 The reported diameter(D) is the average of three measurements.
 Failure Type: 1 = Intact Material Failure; 2 = Discontinuity Failure; 3 = Intact Material and Discontinuity Failure
 (See attached photographs)



Client:	McMillen Jacobs Associates		Project No:	GTX-310677	
Project:	NBC CSO Phase III: IIIA-4 & IIIA-5 Consolidation C				
Location:	Providence, RI	Sample Type:	jar	Tested By:	tjm
Boring ID:	B-10	Test Date:	03/02/20	Checked By:	smd
Sample ID:	C-1	Test Id:	547065		
Depth :	22.2-22.7 ft				
Test Comment:	---				
Visual Description:	---				
Sample Comment:	---				

Splitting Tensile Strength of Intact Rock Core Specimens by ASTM D3967

Specimen Depth	Test No	Thickness (L), in	Diameter (D), in	Thickness to Diameter Ratio (L/D)	Failure Load (P), lbs	Splitting Tensile Strength, psi	Failure Type
22.20-22.28 ft	ST-2	1.00	1.97	0.51	4,478	1,440	1



Notes: Strain rate: 2.5%/min.
 ASTM requires the thickness-to-diameter ratio (L/D) of each test specimen to be between 0.2 and 0.75.
 The reported thickness (L) is the average of three measurements.
 The reported diameter(D) is the average of three measurements.
 Failure Type: 1 = Intact Material Failure; 2 = Discontinuity Failure; 3 = Intact Material and Discontinuity Failure
 (See attached photographs)




Client:	McMillen Jacobs Associates		Project No:	GTX-310677	
Project:	NBC CSO Phase III: IIIA-4 & IIIA-5 Consolidation C				
Location:	Providence, RI	Sample Type:	jar	Tested By:	tjm
Boring ID:	B-9	Test Date:	03/06/20	Checked By:	jsc
Sample ID:	C-1	Test Id:	547281		
Depth :	29.8-30.4 ft				
Test Comment:	---				
Visual Description:	---				
Sample Comment:	---				

Abrasiveness of Rock Using the Cerchar Method by ASTM D7625

Boring ID	Sample ID	Depth	Stylus No	Reading 1	Reading 2	Average	Comments
B-9	C-1	29.89-30.27 ft	1	4.8	4.6	4.70	
			2	3.3	3.2	3.25	
			3	3.2	3.3	3.25	
			4	3.7	4.0	3.85	
			5	1.9	2.2	2.05	
			Average CAIs			3.42	
			Average CAI *			3.87	
CERCHAR Abrasiveness Index Classification						High abrasiveness	

Notes

Test Surface: Saw Cut
 Moisture Condition: As Received
 Apparatus Type: Original CERCHAR
 Stylus Hardness: Rockwell Hardness 54/56 HRC
 Stylus Displacement Relative to Rock Fabric:
 Styli 1-3: Normal; Styli 4-5: Parallel
 * CAI = (0.99 * CAIs) + 0.48
 CAIs = CERCHAR index for smooth (saw cut) surface
 CAI = CERCHAR index for natural surface
 Comments:





Client:	McMillen Jacobs Associates		Project No:	GTX-310677	
Project:	NBC CSO Phase III: IIIA-4 & IIIA-5 Consolidation C				
Location:	Providence, RI	Sample Type:	jar	Tested By:	tjm
Boring ID:	B-10	Test Date:	03/06/20	Checked By:	jsc
Sample ID:	C-1	Test Id:	547282		
Depth :	22.2-22.7 ft				
Test Comment:	---				
Visual Description:	---				
Sample Comment:	---				


Abrasiveness of Rock Using the Cerchar Method by ASTM D7625

Boring ID	Sample ID	Depth	Stylus No	Reading 1	Reading 2	Average	Comments
B-10	C-1	22.29-22.67 ft	1	4.2	3.9	4.05	
			2	3.0	2.8	2.90	
			3	4.3	4.0	4.15	
			4	3.9	3.0	3.45	
			5	2.0	2.0	2.00	
			Average CAIs			3.31	
			Average CAI *			3.76	

CERCHAR Abrasiveness Index Classification **High abrasiveness**

Notes

Test Surface: Saw Cut
 Moisture Condition: As Received
 Apparatus Type: Original CERCHAR
 Stylus Hardness: Rockwell Hardness 54/56 HRC
 Stylus Displacement Relative to Rock Fabric:
 Styli 1-3: Normal; Styli 4-5: Parallel
 * CAI = (0.99 * CAIs) + 0.48
 CAIs = CERCHAR index for smooth (saw cut) surface
 CAI = CERCHAR index for natural surface
 Comments:



APPENDIX B
Environmental Technical Memo

Narragansett Bay Commission
Drop Shaft 213 Consolidation Conduit &
OF-217 Consolidation Conduit
Phase III CSO Program: Contract IIIA-4 & IIIA-5
April 2021

ENVIRONMENTAL TECHNICAL
MEMORANDUM



BETA

701 George Washington Hwy
Lincoln, Rhode Island 02865
401.333.2382
www.BETA-Inc.com

Drop Shaft 213 Consolidation Conduit &
OF-217 Consolidation Conduit
Narragansett Bay Commission
Phase III CSO Program: Contract IIIA-4 & IIIA-5

ENVIRONMENTAL TECHNICAL MEMORANDUM

Prepared by: BETA GROUP, INC.
Prepared for: Stantec

April 2021

Revisions

Revision History

DATE	VERSION	DESCRIPTION	AUTHOR(S)	REVIEWER(S)	Date of Review(s)
4/3/20	1	Draft	McLoughlin	Ellis	4/7/20
5/13/20	2	Final	McLoughlin		
6/5/20	2	Final	McLoughlin		
4/13/21	3	Final	McLoughlin	Cronin	3/23/21

TABLE OF CONTENTS

1.0 Introduction and Purpose	1
2.0 Background	2
3.0 Soil Borings.....	10
3.1 Preparation	10
3.2 Soil Borings.....	10
3.3 Soil Analytical Data	12
4.0 Groundwater	13
4.1 Monitoring Wells.....	13
4.2 Groundwater Monitoring Well Development.....	13
4.3 Groundwater Classification.....	13
4.4 Groundwater Sampling.....	13
4.5 Groundwater Analytical Data.....	14
4.6 Hydrogeology	14
5.0 Project Monitoring	15
6.0 Conclusions	16

LIST OF TABLES

Table 1	Field Screening Data
Table 2	Soil Analytical Data
Table 3	Groundwater Analytical Results
Table 4	Groundwater Measurements and Elevations

LIST OF FIGURES

Figure 1	Site Locus Map
Figure 2	IIIA-4 Soil Borings
Figure 3	IIIA-5 Soil Borings
	Site Plans
	IIIA-4 Sheets C-5 through C-10
	IIIA-5 Sheets C-4 through C-9

LIST OF APPENDICES

Appendix A	EDR Regulatory Database Report Executive Summary
Appendix B	Historic Reports
Appendix C	Program Borings
Appendix D	Site Specific Health and Safety Plan
Appendix E	Soil Boring and Monitoring Well Logs
Appendix F	Soil Laboratory Certificates of Analysis
Appendix G	Groundwater Sampling Logs
Appendix H	Groundwater Laboratory Certificates of Analysis
Appendix I	RIDOT I-95 Draft ELUR and SMP

1.0 INTRODUCTION AND PURPOSE

BETA Group, Inc. (BETA) has prepared this Environmental Technical Memorandum (TM) to summarize the findings of the subsurface investigation program conducted in support of the Narragansett Bay Commission (NBC) Phase III Combined Sewer Overflow (CSO) Consolidation Conduit Projects, Contract IIIA-4 and IIIA-5.

The Consolidation Conduit projects are one component of the NBC Phase III CSO Program, which began in 2016 and is focused primarily on the Bucklin Point Service Area (BPSA) in the communities of Pawtucket and Central Falls. The overall NBC CSO Program is aimed at lowering annual CSO volumes and reducing annual shellfish bed closures in accordance with a 1992 Consent Agreement with the Rhode Island Department of Environmental Management (RIDEM). Phases I and II of this program, which focused on the Fields Point Service Area (FPSA) in Providence, were completed in 2008 and 2015, respectively. Stantec, along with Pare Corporation as subconsultant, is under contract with NBC to serve in the role as the Program Manager/Construction Manager (PM/CM) for the Phase III CSO Program. The Consolidation Conduit IIIA-4 and IIIA-5 projects include the design and construction of consolidation conduits, flow diversions, a gate and screening structure, flow meters, instrumentation panels, sluice gates, and other ancillary facilities necessary to convey flow from outfalls OF-210, OF-213, OF-214, and OF-217 to a drop shaft to be constructed under separate contract.

This TM summarizes the results of an environmental assessment of the subsurface soil and groundwater conducted in conjunction with a geotechnical subsurface exploration program in support of the project. Soil and groundwater samples were obtained during test boring explorations and were analyzed for contaminants that may affect the disposal of soil and groundwater. The results will be reviewed and will support recommendations for management of soil and groundwater encountered during proposed construction activities associated with the project. These recommendations will be included in the Basis of Design report and will be considered in development of the technical specifications and contract documents.

2.0 BACKGROUND

BETA requested a database search from Environmental Data Resources, Inc. (EDR) for the project area. The EDR report gives a listing of sites identified on select federal and state standard source environmental databases within the approximate search radii specified by ASTM Standard Practice for Environmental Site Assessments E1527-13. BETA reviewed each environmental database on a record-by-record basis to determine if certain sites identified in the EDR report could impact the proposed work in the project area. A copy of the executive summary of the EDR regulatory database report is included in Appendix A. Based on the review, BETA identified eight listed sites with the potential to impact the project area. BETA is currently working on two of the sites: Tidewater and Town Landing. The following summarizes relevant information from these two sites:

Tidewater (Contract IIIA-5, Station 7+00 to 18+00)

National Grid owns Parcels 54-826, 65-645, and 65-662 and the consolidation conduit will impact these properties. The subject parcels, often referred to as the Tidewater Property, are located east of Taft Street and north of Tidewater Street and is the site of a former manufactured gas plant (MGP). The properties are known to have soil and groundwater contamination associated with its former use and are listed as a "state Site" under RIDEM's Remediation Regulations (RIDEM Case No. 95-022). The former MGP operated from the 1880s until 1954 and coal was used as the principal fuel to produce coal gas. In the later years of operation (1954 until the late 1960s), the MGP produced gas using oil and propane.

The Site is generally vacant except for an active natural gas regulating station located on the southeast end of Tidewater Street on its south side, the former Power Plant used as an active switching station, and electric substation on the central portion of the Site. The Site is secured with a locked perimeter chain-link fence.

National Grid is currently progressing forward with a plan to construct a cap over the site as part of their Sitewide Remedy Design project. The design was submitted to RIDEM for review in August 2019. The project is expected to be an 18-month project scheduled to commence in Spring 2020 and be completed by October 2021. A second project includes substation construction and that project is estimated to start in July 2020. Demolition of the existing building is scheduled for July 2022. The National Grid Sitewide Remedy Design project is expected to be completed in part, coincident with the NBC OF-217 Consolidation Conduit construction project.

At the request of National Grid, no environmental sampling was conducted on the site as part of this project. Numerous investigations previously completed by National Grid are available for review. It is anticipated that National Grid will dictate requirements associated with soil management and dewatering treatment and disposal. Additional coordination with National Grid is required to define the requirements.

BETA reviewed a January 2011 "Site Investigation Data Report" prepared by GZA GeoEnvironmental, Inc. (GZA) for the Tidewater property and results from groundwater sampling GZA conducted in 2019. This report included laboratory data from numerous soil borings, test pits, and monitoring wells near the proposed layout on the Tidewater property. Appendix B contains a plan that highlights these sample locations and the proposed layout. The data indicated concentrations of arsenic, lead, polynuclear aromatic hydrocarbons (PAHs), volatile organic compounds (VOCs), cyanide, total petroleum hydrocarbons (TPH), and polychlorinated biphenyls (PCBs) in soil. Appendix B contains tables that summarize the data from the sampling locations that are relevant to this project. These tables indicate the following contaminants in soil above RIDEM's standards with the maximum concentration listed:

- Lead: 19,000 milligrams per kilogram (mg/kg);
- Arsenic: 40.7 mg/kg
- Total Petroleum Hydrocarbons: 5,200 mg/kg
- Polychlorinated biphenyls: 1.6 mg/kg
- Total Cyanide: 2,800 mg/kg
- Fluoranthene: 22.4 mg/kg
- Pyrene: 20.9 mg/kg
- Benzo [a] Anthracene: 10.1 mg/kg
- Chrysene: 9.3 mg/kg
- Benzo [b] Fluoranthene: 12.7 mg/kg
- Benzo [k] Fluoranthene: 7.44 mg/kg
- Benzo [a] Pyrene: 8.55 mg/kg
- Indeno [1,2,3-cd] Pyrene: 3.97 mg/kg
- Dibenzo [a,h] Anthracene: 1.63 mg/kg
- Benzo [g,h,i] Perylene: 3.4 mg/kg

These tables also indicate the following contaminants in groundwater above RIDEM's standards with the maximum concentration listed:

- Benzene: 5,200 micrograms per kilogram ($\mu\text{g/L}$);
- Naphthalene: 8,200 $\mu\text{g/L}$
- Ethylbenzene: 3,900 $\mu\text{g/L}$

The combined concentrations of these VOCs exceed the NBC's Total Toxic Organics discharge limit for discharge to the Bucklin Point treatment plant. Although not above RIDEM standards, GZA's groundwater sampling also identified elevated concentrations of TPH, arsenic, cyanide, and other VOCs.

Based on this data, it is likely that contaminated soil and groundwater will be encountered during excavation work on this property. Furthermore, the possibility exists of soil to be classified as hazardous waste within this area. Furthermore, it is likely that dewatering effluent from the Tidewater area will require treatment prior to discharge to the NBC's system.

Town Landing (Contract IIIA-5, Stations 0+00 to 6+00)

BETA reviewed a "Site Investigation Report/Targeted Brownfields Assessment" prepared by Fuss & O'Neill for this property. Appendix B includes a copy of this report which included laboratory data from four soil borings and two monitoring wells near the proposed layout on the Town Landing property. Fuss & O'Neill's report includes figures and data tables for these borings and monitoring wells. The laboratory data identified exceedances of RIDEM's Residential and Industrial/Commercial Exposure Criteria (RDEC and I/C DEC) for lead and PAHs in soil. The following summarizes the maximum detected concentration in soil:

- Lead: 460 milligrams per kilogram (mg/kg);
- Pyrene: 18 mg/kg
- Benzo [a] Anthracene: 9.5 mg/kg
- Chrysene: 8.9 mg/kg
- Benzo [b] Fluoranthene: 7 mg/kg
- Benzo [k] Fluoranthene: 8.6 mg/kg
- Benzo [a] Pyrene: 9.1 mg/kg
- Indeno [1,2,3-cd] Pyrene: 4.8 mg/kg
- Benzo [g,h,i] Perylene: 3.8 mg/kg

The data did not identify any contaminants in groundwater above RIDEM's GA criteria or NBC's Bucklin Point discharge limits.

On June 6, 2019, BETA reviewed files at the Rhode Island Department of Environmental Management (RIDEM) for the other six listed sites within or proximate to the project area. The following summarizes information reviewed in RIDEM's files:

Lawn Terrace Apartments, 180-226 Pleasant Street (Contract IIIA-5, Stations 0+00 to 6+00)

The RIDEM file contained a 2005 "Closure Report" prepared by VHB for a release of mercury at this property. Based on the reviewed information, the mercury release does not appear to pose a threat to the project. However, this report discusses previous issues at this property related to arsenic and polynuclear aromatic hydrocarbons (PAHs) associated with coal and wood ash in soil at the property. Levine Fricke Recon (LFR) completed a Remedial Action Work Plan that consisted of a cap and the implementation of an Environmental Land Use Restriction (ELUR).

Additionally, each of the buildings at this property had a previous petroleum underground storage tank (UST) that was replaced with a new UST in 1999. RIDEM's records do not indicate a release has occurred from the USTs at this property. Based on the information reviewed, it appears that the environmental issues at this property (arsenic and PAHs in soil) may extend into Taft Street and, thus, have the potential to impact the project.

Adams Furniture, 65 East Avenue (Contract IIIA-4, Station 6+00)

Impacted soil was encountered during the removal of a UST from this property. Soil was excavated and soil and groundwater samples did not exceed applicable RIDEM standards. Based on these results and the distance of this property from the project area, this release does not likely pose a threat to the project.

Pet Food Experts, 175 Main Street (Contract IIIA-4, Station 10+00)

Environmental assessments at this property have identified PAHs and total petroleum hydrocarbons (TPH) in soil above RIDEM Residential Direct Exposure Criteria (RDEC). A soil boring closest to the project area contained PAHs above RIDEM's RDEC. Redevelopment of this property in 2015 included construction of a cap and the implementation of an ELUR. The proximity of this site to the northern limit of the project area and the known contaminant concentrations indicate the possibility of similar "urban fill" soil to exist in this portion of the project area.

Roosevelt Avenue Disposal, Roosevelt Avenue Extension (Contract IIIA-4, Station Unknown)

This release consisted of the identification of illegally dumped asbestos-containing building materials in a dumpster on Roosevelt Avenue Extension. RIDEM required removal and proper disposal of the materials. Based on this information, this release does not represent a concern to the project.

Pawtucket Bridge #550, Route 95 (Contract IIIA-4, Station 4+00[S] to 5+00[S])

RIDEM's file contained a letter from RIDEM approving a Remedial Action Work plan for Pawtucket Bridge #550. BETA reviewed reports relating to the project including an August 2009 "Site Investigation Report" for the Rhode Island Department of Transportation's Pawtucket Bridge #550 Replacement and Improvements project prepared by Wright-Pierce, Inc. This report included results from two soil borings (WP-7 and WP-8) that were advanced in Taft Street under the Route 95 bridge and just north of Division Street. Laboratory analysis of a soil sample from WP-7 (5 to 7 feet below grade) identified arsenic, lead, chrysene, and benzo(a)pyrene above RIDEM's RDEC. Laboratory analysis of a second soil sample from WP-7 (9 to 10 feet below grade) identified chrysene above RIDEM's RDEC. Laboratory analysis of a soil sample from WP-8 (10 to 12 feet below grade) identified arsenic above RIDEM's RDEC. Sampling of groundwater from a well installed in boring WP-7 did not identify contaminants above RIDEM's GB groundwater criteria.

A Remedial Action Work Plan prepared by Wright Pierce, Inc. indicated that an ELUR would likely be filed for the Taft Street bridge abutment area; however, a copy of the ELUR was not in RIDEM's file. Mr. Jeff Crawford of RIDEM indicated that the ELUR had not yet been filed for this area. BETA was provided with a draft of the ELUR and Post Remediation Soil Management Plan (SMP). Appendix H contains a copy of the draft documents.

Based on the information reviewed, it is likely that contaminated soil will be encountered during excavation work in this area. Furthermore, even though the ELUR has not been filed, work in this area should adhere to the provisions of the ELUR and SMP which include:

- Notification to RIDEM prior to initiating work;
- Appropriate work health and safety provisions;
- Reuse of soil is allowed;
- Dust suppression during excavation;
- Excess soil to be placed on and covered with 10 mil poly sheeting;
- Equipment decontamination; and
- Restoration of areas to their original conditions.

Sovereign Bank, 210 Main Street (Contract IIIA-4, Station 10+00)

RIDEM's file contained a November 12, 2001 "Limited Subsurface Investigation" report by Lincoln Environmental, Inc. Soil and groundwater testing at this property identified petroleum above RIDEM's standards in the northwestern portion of this property. The borings and wells closest to the project area did not contain any exceedances of the RIDEM standards. Based on these results and this property's distance from the project area, it is unlikely that impacted soil from this release will be encountered during construction.

Historical Research

BETA requested copies of historical United States Geologic Survey (USGS) topographic maps for the Site from EDR. EDR provided 1894, 1915, 1921, 1935, 1938, 1939, 1941, 1942, 1943, 1944, 1947, 1949, 1957, 1970, 1971, 1975, 1979, 1987, 1996, 1998 and 2012 USGS Topographic Maps. A copy of the topographic map report can be provided upon request. Due to the scale of these maps, specific site information could not be ascertained. These maps do indicate that the roadways in the northern portion of the Site have been reconfigured over time.

BETA requested copies of historical aerial photographs for the Site from EDR. EDR provided copies of 1939, 1951, 1955, 1962, 1969, 1970, 1975, 1981, 1985, 1995, 2005, 2008, 2012, and 2016 aerial photographs. A copy of the EDR aerial photograph report can be provided upon request. Other than the presence of large tanks and industrial activity at the Tidewater site and significant development at the Town Landing site, due to the scale of these maps, detailed site information could not be ascertained. These photographs indicate that the current layout of roadways in the northern portion of the Site first appeared in the 1969 photograph.

Historical City directories and Cross Reference directories are often useful for obtaining historical tenants for a property. City directories provide tenant listings, by address, for every year covered by the directory service. EDR provided copies of 1938, 1943, 1948, 1953, 1958, 1964, 1974, 1979, 1984, 1989, 1992, 1995, 2000, 2005, 2010, and 2014. A copy of the EDR City Directory Abstract can be provided upon request. These directories list industrial and commercial enterprises (electric companies, auto repair, junk dealer, lumber yard, machine shops, a box company, a tire supply company, and a municipal garage) within the project area. Due to reconfiguration of the roadways and the renumbering of properties, these listings could not be located geographically with any accuracy. These listings confirm the known, long history of urban use within the project area.

Sanborn maps identify prior Site uses of real property for many cities and towns in the United States. The maps were originally created to assist insurance underwriters in understanding the potential fire risk of structures requiring insurance; however, they are also useful for determining the previous uses of a property. Sanborn maps often contain information relating to uses of individual structures, location of certain fuel storage tanks, chemical storage tanks, or both, and storage of other potentially toxic substances. BETA requested copies of Sanborn maps for the Site from EDR which provided copies of 1884, 1890, 1902, 1923, 1949, and 1984 Sanborn maps. Copies of the Sanborn maps can be provided upon request. The following provides a summary of relevant information, as it relates to the project site, from these maps.

- The 1902, 1923, 1949, and 1984 Sanborn maps depict an electric generating station on the east side of Roosevelt Avenue Extension in the northern portion of the project area. In 1902, this property was occupied by the "Pawtucket Electric Company" and in 1923, 1949, and 1984 by the "Blackstone Valley Electric Company." This generating station still exists at this location and is currently owned by National Grid.
- The 1890 Sanborn map depicts the "Jas. Davis Belting Co." tannery in the current location of Roosevelt Avenue Extension near its intersection with Jenks Way.
- The 1923 Sanborn map depicts an area labeled "coal pockets" on the Town Landing property on east side of Taft Street. Coal and coal ash can be sources of polynuclear aromatic hydrocarbons and metals.
- The 1949 Sanborn map depicts a "filling station" west of Taft Street and north of Division Street.
- The 1949 and 1984 Sanborn maps depict a "Tin Shop," "Auto Spring M'fg," and "Auto Body Rep" shops north of the current location of the Route 95 bridge.

Program Borings

In May 2018, Pare and Stantec advanced borings in the project area and in areas on the eastern side of the Seekonk and Blackstone Rivers. Of these borings, seven were within or proximate to the project area. The following describes the boring locations which are depicted on the "Boring Location Plan" in Appendix C.

- B17-8 and B-17-8A: In the sidewalk south of Jenks Way;
- B17-39: In the sidewalk north of Jenks Way;
- B17-40: In Main Street, north of the project limits;
- B17-41: In Taft Street, south of Division Street;
- B17-45: In Jenks Way, west of the intersection of Jenks Way and Taft Street;
- B17-46: In Jenks Way, west of the project limits; and
- B17-46A: In Jenks Way, near B17-46.

We have included the laboratory data for soil and groundwater samples from these borings in Appendix C. The following summarizes the relevant data by location:

B17-8 and B17-8A

Groundwater sampling from a well in this location (on the former Masonic Temple property) identified tetrachloroethene (2,060 micrograms per liter [$\mu\text{g/L}$]) above RIDEM's GA and GB groundwater objectives. Trichloroethene (238 $\mu\text{g/L}$) was identified above RIDEM's GA groundwater objective. The combined concentrations of these VOCs exceed the NBC's Total Toxic Organics discharge limit for discharge to the Bucklin Point treatment plant. Soil samples were not collected from these borings. Additional groundwater monitoring wells are being installed on the former Masonic Temple by the Program Manager to determine the extent of contamination in this area.

B17-39

Five soil samples were submitted for analysis of VOCs, SVOCs, TPH, metals, and PCBs. The laboratory identified benzo(a)pyrene (0.934 mg/Kg) and lead (2,340 mg/Kg) above both the RIDEM RDEC and I/CDEC in the 0-2 foot sample. The laboratory also identified lead (234 mg/Kg) above the RIDEM RDEC in the 8-10 foot sample, benzo(a)pyrene (0.474 and 0.439 mg/Kg) above the RDEC in the 4-6 and 6-8 foot samples, benzo(b)fluoranthene (0.924 mg/Kg) above the RDEC in the 0-2 foot sample, and dibenzo(a,h)anthracene (1.05, 0.459, and 0.510 mg/Kg) above the RDEC in the 0-2, 4-6, and 6-8 foot samples.

B17-40

Five soil samples were submitted for analysis of VOCs, SVOCs, TPH, metals, and PCBs. The laboratory identified benzo(a)pyrene (0.439 mg/kg) and chrysene (0.432 mg/Kg) above the RIDEM RDEC in the 0-2 foot sample.

B17-41

Four soil samples were submitted for analysis of VOCs, SVOCs, TPH, metals, and PCBs. The laboratory identified benzo(a)pyrene (0.499 mg/kg) above the RIDEM RDEC in the 0.75-2.75 foot sample.

B17-45

Five soil samples were submitted for analysis of VOCs, SVOCs, TPH, metals, and PCBs. The laboratory identified the following exceedances of RIDEM standards:

- Lead: 678 mg/kg in the 8-12 foot sample and 898 mg/kg in the 12-14 foot sample;
- Pyrene: 18.1 mg/kg in the 4-8 foot sample;
- Benzo [a] Anthracene: 9.48 mg/kg in the 4-8 foot sample, 1.21 mg/kg in the 8-12 foot sample, and 0.958 in the 12-14 foot sample;
- Chrysene: 7.56 mg/kg in the 4-8 foot sample, 1.01 mg/kg in the 8-12 foot sample, and 0.733 in the 12-14 foot sample;
- Benzo [b] Fluoranthene: 8.51 mg/kg in the 4-8 foot sample and 0.941 mg/kg in the 8-12 foot sample;
- Benzo [k] Fluoranthene: 3.99 mg/kg in the 4-8 foot sample
- Benzo [a] Pyrene: 7.98 mg/kg in the 4-8 foot sample, 1.18 mg/kg in the 8-12 foot sample, and 0.944 in the 12-14 foot sample;
- Fluoranthene: 21.4 mg/kg in the 4-8 foot sample;
- Dibenzo(a,h)anthracene: 2.70 mg/kg in the 4-8 foot sample;
- Indeno [1,2,3-cd] Pyrene: 4.75 mg/kg in the 4-8 foot sample; and
- Benzo [g,h,i] Perylene: 5.13 mg/kg in the 4-8 foot sample.

B17-46

Five soil samples were submitted for analysis of VOCs, SVOCs, TPH, metals, and PCBs. The laboratory identified the following exceedances of RIDEM standards:

- Pyrene: 21.6 mg/kg in the 6-8 foot sample;
- Benzo [a] Anthracene: 9.38 mg/kg in the 6-8 foot sample, 1.05 mg/kg in the 8-10 foot sample, and 2.0 mg/kg in the 10-11.5 foot sample;
- Chrysene: 0.637 mg/kg in the 4-6 foot sample, 7.83 mg/kg in the 6-8 foot sample, 0.913 mg/kg in the 8-10 foot sample, and 1.70 in the 10-11.5 foot sample;
- Benzo [b] Fluoranthene: 7.30 mg/kg in the 6-8 foot sample and 1.32 in the 10-11.5 foot sample;
- Benzo [k] Fluoranthene: 5.77 mg/kg in the 6-8 foot sample and 1.21 mg/kg in the 10-11.5 foot sample;
- Benzo [a] Pyrene: 0.663 mg/kg in the 4-6 foot sample, 8.58 mg/kg in the 6-8 foot sample, 0.904 mg/kg in the 8-10 foot sample, and 1.64 in the 10-11.5 foot sample;
- Fluoranthene: 24.0 mg/kg in the 6-8 foot sample;
- Dibenzo(a,h)anthracene: 2.29 mg/kg in the 6-8 foot sample;
- Indeno [1,2,3-cd] Pyrene: 4.52 mg/kg in the 6-8 foot sample; and
- Benzo [g,h,i] Perylene: 4.81 mg/kg in the 6-8 foot sample and 0.872 mg/kg in the 10-11.5 foot sample.

B17-46A

Five soil samples were submitted for analysis of VOCs, SVOCs, TPH, metals, and PCBs. The laboratory identified the following exceedances of RIDEM standards:

- Lead: 794 mg/kg in the 13-15 foot sample;
- Benzo [a] Anthracene: 1.13 mg/kg in the 1.5-3 foot sample, 1.46 mg/kg in the 5-7 foot sample;
- Chrysene: 0.992 mg/kg in the 1.5-3 foot sample, 1.12 mg/kg in the 5-7 foot sample;
- Benzo [b] Fluoranthene: 0.978 in the 5-7 foot sample;
- Benzo [k] Fluoranthene: 1.03 mg/kg in the 5-7 foot sample; and
- Benzo [a] Pyrene: 0.969 mg/kg in the 1.5-3 foot sample, 1.24 mg/kg in the 5-7 foot sample, ;

3.0 SOIL BORINGS

In August and September 2019 and February 2020, BETA oversaw the advancement of soil borings at the Site. The following details the advancement of these borings and the sampling of soil at the Site.

3.1 PREPARATION

Prior to initiating investigatory activities at the Site, BETA performed the following activities in preparation of the implementation of the field work for this investigation:

- Marked out the proposed boring locations in the field for utility locations purposes;
- More than 72 hours prior to the start of the drilling activities, notified “Digsafe” and the City of Pawtucket to mark utilities in the vicinity of the proposed boring locations;
- Reviewed Site plans and attempted to locate borings away from on-site utility lines; and,
- Prepared a project-specific Health and Safety Plan (HASP) prior to the commencement of field work (see Appendix D).

3.2 SOIL BORINGS

BETA oversaw the advancement of fourteen (14) soil borings in August and September 2019 and February 2020 (see below for a description of boring locations). Drilling activities were completed by Geologic Earth Exploration (Geologic) of Norfolk, Massachusetts using a track-mounted drill rig. McMillen Jacobs Associates (McMillen) of Burlington, Massachusetts conducted geotechnical soil sampling, rock core sampling, and provided the boring and monitoring well logs (Appendix E). Soil samples were collected during drilling operations using split spoons at each boring location with samples collected continuously from grade for the first ten feet and then at five-foot intervals below ten feet. The boreholes were cleared to six feet below grade via vacuum extraction to avoid any potential risk to subsurface utilities. Soil boring locations are depicted on the Plan Set sheets included in the figures appendix and are described as follows:

- B-1: Contract IIIA-5, Station 16+70, on the eastern edge of the Tidewater property near the chain link fence gate.
- B-2: In the center of the Tidewater property along Tidewater Street. Please note that this boring does not appear on the Plan Set sheets as it was located along the original alignment that bisected the Tidewater property.
- B-3: Contract IIIA-5, Station 6+87, on the western edge of the Tidewater property along Taft Street.
- B-4: Contract IIIA-4, Station 0+93 (S), along Roosevelt Avenue Extension across from the building located at 50 Pleasant Street.
- B-5: Contract IIIA-4, Station 2+31, along Roosevelt Avenue Extension at the intersection with Jenks Way.
- B-6: Contract IIIA-4, Station 2+45, along Roosevelt Avenue Extension across from the building located at 92 East Ave.

- B-6A: Contract IIIA-4, Station 3+45, along Roosevelt Avenue Extension approximately 100 feet south of boring B-6.
- B-7: Contract IIIA-4, Station 6+06, along Roosevelt Avenue Extension near the National Grid generating station.
- B-8: Contract IIIA-4, Station 9+42, along Roosevelt Avenue Extension southwest of the intersection with Main Street.
- B-9: Contract IIIA-5, Station 9+86, on the western edge of the Tidewater property along Taft Street.
- B-10: Contract IIIA-5, Station 14+03, in the center of the Tidewater property along Tidewater Street.
- B-11: Contract IIIA-5, Station 11+87, in the center of the Tidewater property along Tidewater Street.
- B-12: Contract IIIA-5, Station 8+39, on the western edge of the Tidewater property along Taft Street.
- B-13: On the northeastern edge of the Tidewater property near the chain link fence.

BETA field screened soil samples from the upper ten feet from borings B-4 through B-8 for the presence of total volatile organic compounds (TVOCs) using a photoionization detector (PID) calibrated to measure TVOCs in parts per million by volume (ppm_v). McMillan Jacobs field screened soil samples at various depths from each of the borings. BETA's headspace readings for samples from B-4 through B-8 ranged from 0.0 ppm_v to 6.0 ppm_v. McMillan Jacobs identified several soil samples from the borings on the Tidewater property with headspace readings from 20 ppm_v to >100 ppm_v. Table 1 summarizes BETA and McMillan Jacobs PID readings for samples from the soil borings.

BETA collected soil samples from the 0-2 foot, 2-4 foot, 4-6 foot, and 6-10 foot intervals from each split spoon collected during the first ten feet of borings B-4, B-5, B-6A, B-7, and B-8. BETA also collected 0-2 foot and 2-4 foot samples from boring B-6 which hit refusal at 4 feet. These samples were submitted to ESS Laboratory (ESS) of Cranston, Rhode Island for analysis of thirteen priority pollutant metals (PP-13) by EPA Method 6010B, total petroleum hydrocarbons (TPH) by EPA Method 8100M, volatile organic compounds (VOCs) by EPA Method 8260B, semi-volatile organic compounds (SVOCs) by EPA Method 8270D, and polychlorinated biphenyls (PCBs) by EPA Method 8082A. Table 2 summarizes the detected compounds from these analyses and Appendix F contains the laboratory certificates of analysis. Environmental samples were not collected from the borings (B-1, B-2, B-3, B-9, B-10, B-11, B-12, and B-13) advanced on the Tidewater property.

In addition, geotechnical soil samples collected by McMillen were submitted to Geocomp of Acton, Massachusetts for soil classification and assessment of engineering properties. Rock cores were obtained from boreholes in continuous 5-ft lengths when refusal was encountered. The core samples were retained in wooden core boxes and field measured for recovery (inches and percentage) and rock quality designation (inches and percentage) before submission to Geocomp by McMillen. Results from Geocomp's analyses are included in the Geotechnical Data Report

3.3 SOIL ANALYTICAL DATA

Table 2 provides a summary of the analytical data with comparison to RIDEM's RDEC and I/CDEC standards. The following lists exceedances of the RIDEM RDEC which is listed in parentheses after each compound.

- Benzo(a)anthracene (0.9 mg/kg) in the samples from B-5 4-6 feet (2.29 mg/kg) and B-7 6-10 feet (1.83 mg/kg);
- Benzo(a)pyrene (0.4 mg/kg) in the samples from B-4 2-4 feet (0.665 mg/kg), B-5 4-6 feet (1.98 mg/kg), B-7 6-10 feet (1.70 mg/kg), and B-8 6-10 feet (0.559 mg/kg);
- Benzo(b)fluoranthene (0.9 mg/kg) in the samples from B-5 4-6 feet (1.40 mg/kg) and B-7 6-10 feet (1.49 mg/kg);
- Benzo(g,h,i)perylene (0.8 mg/kg) in the samples from B-5 4-6 feet (1.11 mg/kg) and B-7 6-10 feet (0.847 mg/kg);
- Benzo(k)fluoranthene (0.9 mg/kg) in the samples from B-5 4-6 feet (2.07 mg/kg) and B-7 6-10 feet (1.58 mg/kg);
- Chrysene (0.4 mg/kg) in the samples from B-4 2-4 feet (0.815 mg/kg), B-5 4-6 feet (2.04 mg/kg), B-7 2-4 feet (0.413 mg/kg), B-7 4-6 feet (0.485 mg/kg), B-7 6-10 feet (1.95 mg/kg), B-8 4-6 feet (0.453 mg/kg), and B-8 6-10 feet (0.616 mg/kg);
- Dibenzo(a,h)anthracene (0.4 mg/kg) in the sample from B-5 4-6 feet (0.510 mg/kg);
- Indeno(1,2,3-cd)pyrene (0.9 mg/kg) in the sample from B-5 4-6 feet (1.10 mg/kg);
- Total petroleum hydrocarbons (500 mg/kg) in the samples from B-4 0-2 feet (886 mg/kg), B-4 2-4 feet (1,370 mg/kg), B-4 4-6 feet (744 mg/kg), B-4 6-10 feet (543 mg/kg), B-5 4-6 feet (1,850 mg/kg), B-7 0-2 feet (973 mg/kg), B-7 2-4 feet (735 mg/kg), and B-7 4-6 feet (1,220 mg/kg);
- Arsenic (7 mg/kg) in the samples from B-4 6-10 feet (7.69 mg/kg), B-7 2-4 feet (9.20 mg/kg), B-7 4-6 feet (8.15 mg/kg), B-7 6-10 feet (52.5 mg/kg), B-8 0-2 feet (9.84 mg/kg), B-8 4-6 feet (16.8 mg/kg), and B-8 6-10 feet (12.4 mg/kg); and
- Lead (150 mg/kg) in the sample from B-7 6-10 feet (153 mg/kg).

In addition, benzo(a)pyrene was detected above the applicable industrial and commercial direct exposure criteria (ICDEC) (0.8 mg/kg) in the sample from B-7 6-10 feet. Arsenic was detected above the applicable ICDEC (7 mg/kg) in the samples from B-4 6-10 feet, B-7 2-4 feet, B-7 4-6 feet, B-7 6-10 feet, B-8 0-2 feet, B-8 4-6 feet, and B-8 6-10 feet.

4.0 GROUNDWATER

As part of this subsurface investigation, BETA oversaw the installation of six monitoring wells at the Site. The following details the installation of these wells at the Site.

4.1 MONITORING WELLS

During the advancement of the soil borings in August and September 2019 and February 2020, refusal was encountered on presumed bedrock at twelve of the thirteen borings (refusal was not encountered at boring B-7) at depths ranging from 10 to 29.5 feet below grade. BETA oversaw the installation of six monitoring wells: MW-2, MW-3, MW-4, MW-7, MW-9, and MW-10. These wells are depicted on the Plan Set sheets included in the figures appendix. Please note that each well was installed in the correspondingly numbered boring (i.e., B-2 is the location of MW-2).

The depth of the six monitoring wells ranges from 15 to 26.5 feet below the ground surface. Each monitoring well was completed using 2-inch schedule 40 PVC material. At each monitoring well ten feet of 0.010-inch slotted screen, an appropriate length of riser material, sand and bentonite were used to complete the well. The wells were completed with either a flush-mounted roadbox or standpipe and cemented in place. Soil boring logs are included as Appendix D. Monitoring well and soil boring locations are depicted on the Plan Set sheets included in the figures appendix.

4.2 GROUNDWATER MONITORING WELL DEVELOPMENT

Following boring completion and well installation Geologic personnel developed monitoring wells MW-2, MW-3, MW-4, MW-7, MW-9, and MW-10. In accordance with state and federal protocols, the monitoring wells were developed to remove fine silt and sand from the well and to ensure a proper connection between the well and the surrounding aquifer prior to the collection of groundwater samples. Geologic used the overpumping method to develop the wells. Water collected during the development of the monitoring wells located on the Tidewater property (MW-2, MW-3, MW-9, and MW-10) was containerized in 55-gallon drums by Geologic for disposal by National Grid.

4.3 GROUNDWATER CLASSIFICATION

RIDEM classifies groundwater within the project area as GB. Groundwater classified GB is known or presumed to be unsuitable for drinking water use without treatment. In Section 4.4, BETA has compared groundwater results to RIDEM's GB Objectives.

4.4 GROUNDWATER SAMPLING

On March 12, 2020, the depth to groundwater was gauged in monitoring wells MW-4 and MW-7 and samples were collected from each well. The four wells on the Tidewater property were not sampled; however, groundwater on that property is known to be contaminated. EPA's low-flow sampling method was used to collect the groundwater sample from each monitoring well. Appendix G contains sampling logs for the wells.

BETA submitted these groundwater samples to ESS for analysis of the PP-13 metals by EPA Method 6010B, TPH by EPA Method 8100M, VOCs by EPA Method 8260B, SVOCs by EPA Method 8270D, and PCBs by EPA Method 8082A. Table 3 summarizes the detected compounds from these analyses and Appendix H contains the laboratory certificates of analysis.

4.5 GROUNDWATER ANALYTICAL DATA

As can be seen in Table 3, none of the concentrations of the detected compounds exceeded the applicable RIDEM GB Objectives. As dewatering effluent will likely be discharged to the NBC's sewer system, Table 3 also includes NBC's Bucklin Point Effluent Discharge Limitations. As can be seen in Table 3, none of the concentrations of the detected compounds exceeded the discharge limitations.

Please note; however, that groundwater at Tidewater likely contains higher concentrations of contaminants than those detected in the sampled wells. As such, dewatering effluent may require pre-treatment prior to discharge into the NBC's sewer system. The Basis of Design report and the technical specifications and contract documents will address the need for pre-treatment.

4.6 HYDROGEOLOGY

Coincident to the August and September 2019 field work, Bryant Associates, Inc. (Bryant) of Lincoln, Rhode Island conducted an elevation and location survey, consistent with the State Plane Coordinate System and NAVD88 vertical datum. McMillan Jacobs measured water levels in September 2019 and February 2020. BETA measured groundwater elevations in the recently installed monitoring wells during the March 2020 field work. Table 4 and the well logs in Appendix G include groundwater measurements and elevations.

5.0 PROJECT MONITORING

During the work conducted on the Tidewater property and in accordance with National Grid's Health and Safety requirements, BETA coordinated access control to the work areas utilizing the following control boundaries:

- Work Zone: A 20-foot circumference around the drilling location treated as the exclusion zone;
- Work Zone Perimeter: A 50-foot circumference around the drilling location, all equipment was decontaminated in this zone before being transferred to the support zone; and,
- Support Zone: The area located outside the work zone perimeter;

BETA personnel were allowed to enter the work zone perimeter when equipped with a photoionization detector (PID) and DustTrack dust monitor to monitor air quality within the work zone. The PID and dust monitor were run continuously (with data logging enabled) within the work zone with readings collected at the work zone perimeter every two hours. Logged data was provided to National Grid daily.

Due to heavy rains encountered during the February 2020 site work the PID used for air monitoring became routinely saturated with moisture, resulting in skewed readings that were observed to have no relationship to proximity to the work zone or the work being conducted. Attempts were made to mitigate this problem such as the use of 45 mm/0.45 mm external filters, supplemental readings from other PIDs protected from the weather, housing the PID itself under cover when possible, and frequent work stops to "dry out" the PID inside BETA personnel's vehicles. These complications and the steps taken to address them were communicated to National Grid daily.

6.0 CONCLUSIONS

Based on the investigatory activities conducted in support of the Narragansett Bay Commission (NBC) Phase III Combined Sewer Overflow (CSO) Consolidation Conduits IIIA-4 and IIIA-5 project, BETA makes the following conclusions:

- Although soil and groundwater sampling were not allowed on the Tidewater property, review of GZA's report for the site indicate the presence of lead, arsenic, TPH, cyanide, PCBs, and SVOCs in soil and VOCs, TPH, arsenic, and cyanide in groundwater near the proposed work areas above RIDEM's RDECs. The concentrations of lead could result in some soil being classified as hazardous waste. Soil and groundwater management requirements on the Tidewater Property will be dictated by National Grid.
- Within the RIDOT I-95 remedial area on Taft Street, contaminated soil will likely be encountered. Work in this area will need to adhere to the provisions of the draft ELUR and SMP that has been prepared for this area but has not yet been filed with RIDEM.
- Laboratory analysis of soil samples identified concentrations of lead, arsenic, TPH, and SVOCs above the applicable RIDEM RDECs in four of the six boring locations along Taft Street and Roosevelt Avenue Extension (B-4, B-5, B-7, and B-8).
- In addition, benzo(a)pyrene was identified in concentrations in excess of the applicable RIDEM ICDEC (0.8 mg/kg) in samples B-5 4-6 ft (1.98 mg/kg) and B-7 6-10 ft (1.70 mg/kg). Arsenic was identified in concentrations in excess of the applicable RIDEM ICDEC (7 mg/kg) in samples B-4 6-10 ft (7.69 mg/kg), B-7 2-4 ft (9.20 mg/kg), B-7 4-6 ft (8.15 mg/kg), B-7 6-10 ft (52.5 mg/kg), B-8 0-2 ft (9.94 mg/kg), B-8 4-6 ft (16.8 mg/kg), and B-8 6-10 ft (12.4 mg/kg).
- Laboratory analysis of BETA's groundwater samples did not identify exceedances of RIDEM's GB groundwater objectives or NBC's discharge limits for their Bucklin Point facility. Although wells were not sampled on the Tidewater property, groundwater in this area is known to be contaminated.
- Historic groundwater sampling at B17-8 (near the former Masonic Temple property) identified VOCs above RIDEM's GB groundwater objectives and NBC's discharge limits for their Bucklin Point facility. Additional groundwater monitoring wells are being installed on the former Masonic Temple by the Program Manager to determine the extent of contamination in this area.

TABLES

Table 1 - Field Screening Results
NBC Phase III CSO Program Consolidation Conduits - Phase IIA-4 and IIIA-5
Pawtucket, Rhode Island

Sample Designation	B-4	B-5	B-6	B-6A	B-7	B-8
Sample Date	08/28/2019	08/27/2019	08/29/2019	9/18/2019	08/30/2019	09/03/2019
Total Volatile Organic Compounds (ppmv)						
0-2'	0.2	0.0	0.2	0.1	0.0	0.1
2-4'	6.0	0.1	0.0	0.3	0.0	0.0
4-6'	0.1	0.0	*	0.0	0.0	0.0
6-10'	0.0	0.0	*	0.0	0.0	0.0

* - Boring abandoned and relocated after unforeseen concrete obstruction encountered at 4'
 Field screening performed using the headspace method via MiniRAE2000 equipped with a 10.6 eV lamp

Table 3 - Groundwater Analytical Results
NBC Phase III CSO Program Consolidation Conduits - Phase IIA-4 and IIIA-5
Pawtucket, Rhode Island

Sample Designation	MW-4		MW-7		RIDEM GB Objective	NBC Discharge Limits	
Sample Date	03/12/2020		03/12/2020				
Volatile Organic Compounds, micrograms per liter (µg/L)							
Chloroform	1	U	2.1		NE	2,130 (Total Toxic Organics)	
Trichloroethene	1	U	1.6		540		
Semi-volatile Organic Compounds, µg/L							
Benzo(b)fluoranthene	0.5		0.5	U	NE		
Polychlorinated Biphenyls (PCBs), µg/L							
PCBs	ND		ND		NE		
Total Petroleum Hydrocarbons (TPH), µg/L							
TPH	190	U	190	U	NE	125,000	
Total Metals, µg/L							
Antimony	1	U	1	U	NE	NE	
Arsenic	3		2.7		NE	200	
Beryllium	0.5	U	0.5	U	NE	NE	
Cadmium	2.5	U	2.5	U	NE	110	
Chromium	10.1		10	U	NE	2,770	
Copper	13.4		14.2		NE	1,200	
Lead	10	U	17.5		NE	690	
Mercury	0.2	U	0.2	U	NE	60	
Nickel	25	U	25	U	NE	1,620	
Selenium	25	U	25	U	NE	400	
Silver	5	U	5	U	NE	400	
Thallium	0.5	U	0.5	U	NE	NE	
Zinc	25	U	27.9		NE	1,670	

Notes

- U - Analyte not detected above laboratory minimum detection limits
- NE - Standard not established
- ND - Not detected

Table 4 - Groundwater Measurements and Elevations
 NBC Phase III CSO Program Consolidation Conduits - Phase IIA-4 and IIIA-5
 Pawtucket, Rhode Island

Monitoring Well	MW-2		MW-3		MW-4		MW-7		MW-9		MW-10	
	Reference Elevation	22.20	37.45	19.87	23.28	28.04	23.74					
Date of Measurement	Depth	Elevation	Depth	Elevation	Depth	Elevation	Depth	Elevation	Depth	Elevation	Depth	Elevation
8/29/2019		Not installed	18.50	1.37	Not installed							
8/30/2019			NM	NM	8.40	14.88						
9/4/2019		8.60	13.60		NM	NM						
9/9/2019		11.10	11.10		NM	NM						
9/12/2019		NM	NM		18.30	1.57	8.40	14.88				
9/18/2019		NM	NM		18.50	1.37	8.50	14.78				
2/4/2020		5.00	17.20		NM	NM						
2/10/2020		NM	NM		NM	NM	8.25	15.03	10.67	17.37	10.42	13.32
2/12/2019		NM	NM		18.50	1.37	NM	NM	NM	NM	NM	NM
3/12/2020		NM	NM		17.93	1.94	8.32	14.96	NM	NM	NM	NM

Notes

NM - Not measured on this date

All measurements in feet

FIGURES

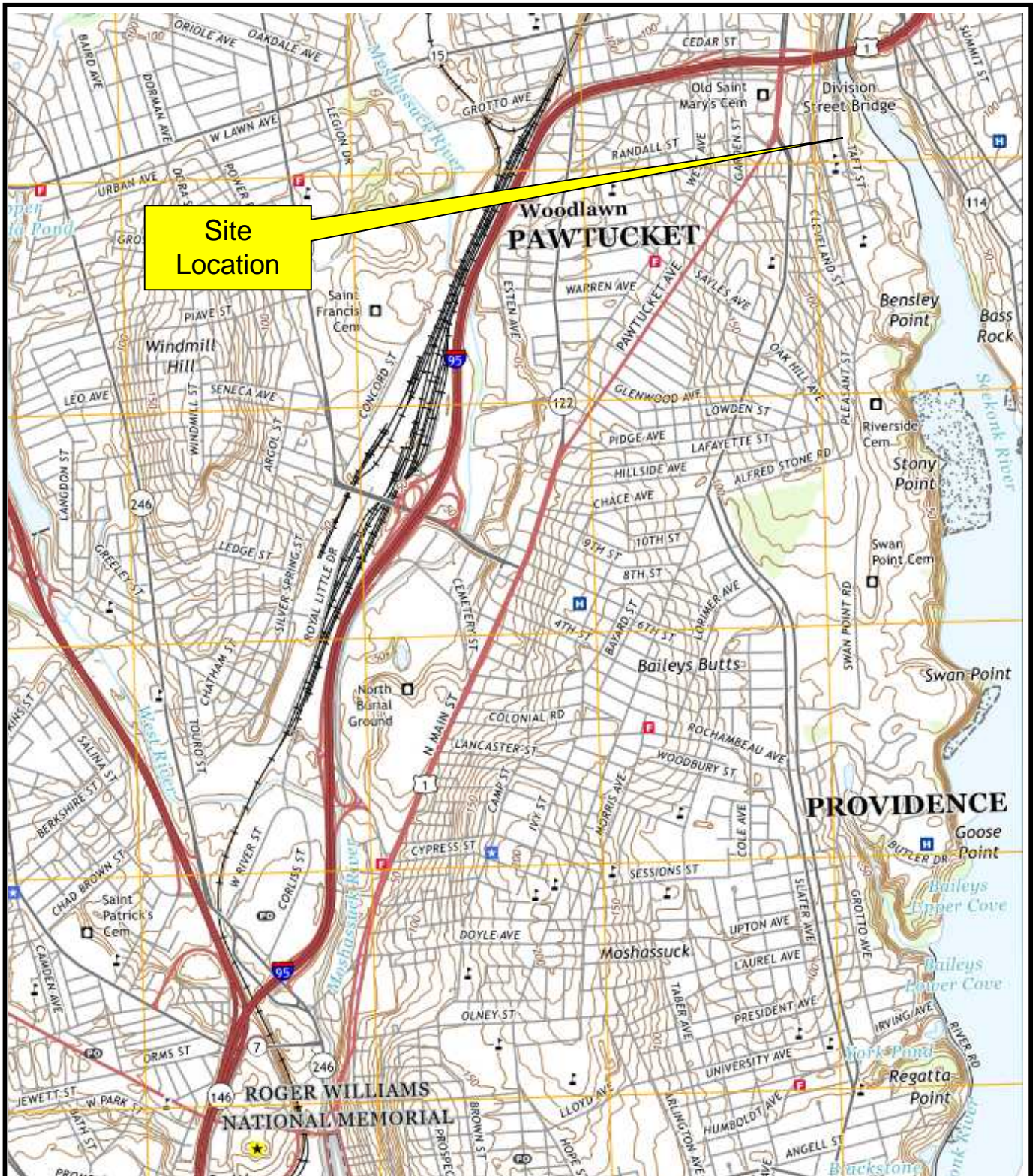
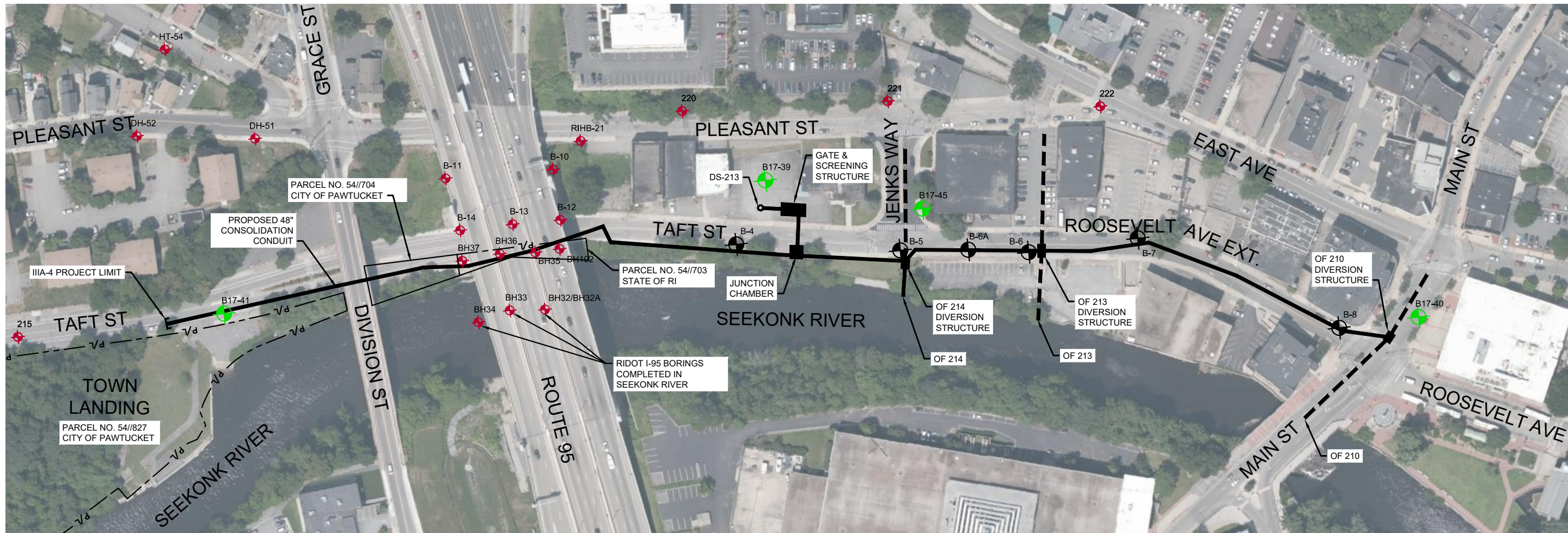


Figure 1: Site Locus

Drop Shaft 213 Consolidation Conduit & OF-217 Consolidation Conduit
 Pawtucket, Rhode Island



www.BETA-Inc.com

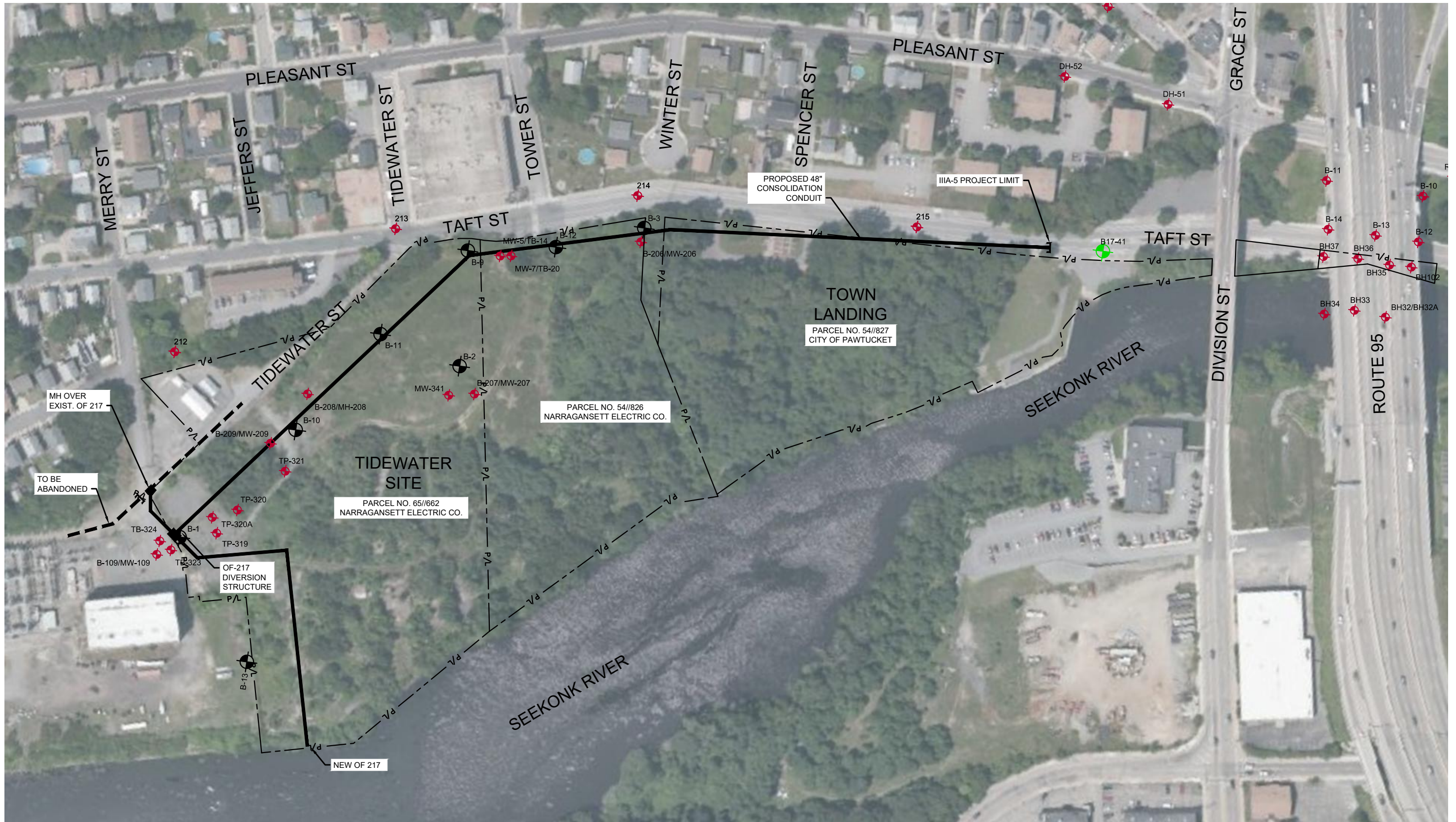


BY: JAMIE PAYNE

DWG FILE: J:\6412 NBC CSO Consolidation Conduits\Drawings\Files\Acad - Misc\PAWT_ FIG_ IIIA-4 & IIIA-5_GEO TECH_BORINGS.dwg PLOT DATE: Tuesday, May 1, 2018 11:18:00 AM

LEGEND	
	B-1 BORINGS COMPLETED FOR CONTRACT IIIA-4/IIIA-5
	BH-35 BORINGS PREVIOUSLY COMPLETED FOR OTHER PROJECTS
	B17-45 BORINGS COMPLETED FOR CONTRACT IIIA-4/IIIA-5 BY PARE CORP.

SCALE 1"=80'	NBC CONTRACT NO 308.XXC	SHEET FIG. 2
	CIVIL	
	III A-4 BASIS OF DESIGN	



LEGEND

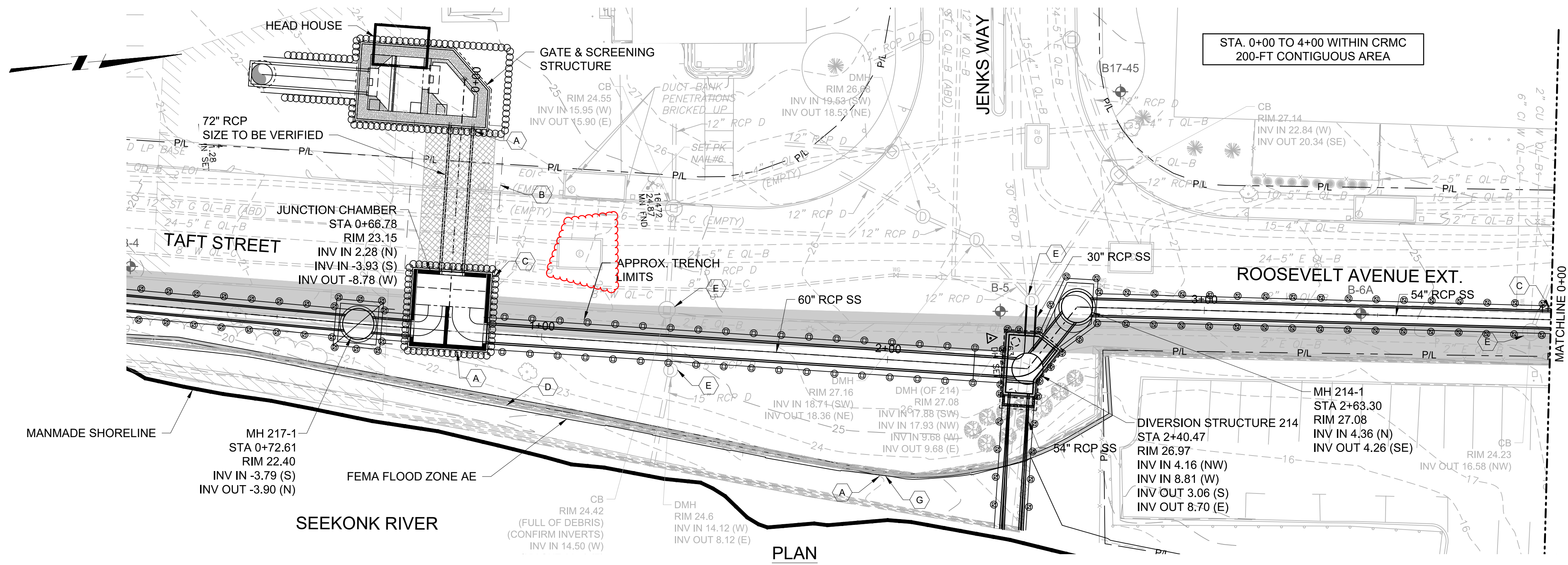
-  B-1 BORINGS COMPLETED FOR CONTRACT IIIA-4/IIIA-5
-  B17-45 BORINGS COMPLETED FOR CONTRACT IIIA-4/IIIA-5 BY PARE CORP.
-  BH-35 BORINGS PREVIOUSLY COMPLETED FOR OTHER PROJECTS

<p>SCALE 1"=80'</p>	<p>NBC CONTRACT NO 308.XXC CIVIL IIIA-5 BASIS OF DESIGN</p>	<p>SHEET FIG. 3</p>
-------------------------	---	--------------------------------

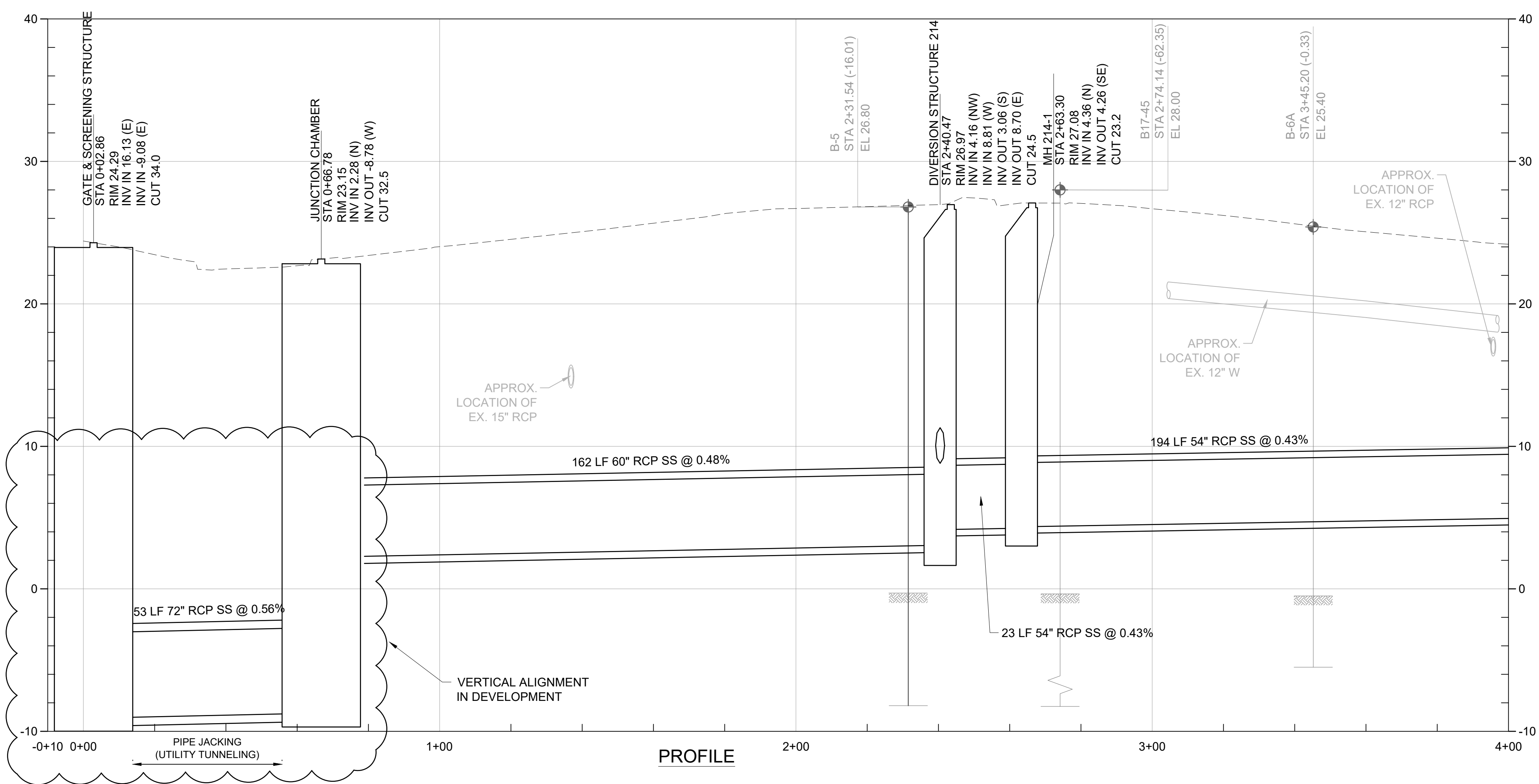
BY: JAMIE PAYNE

PLOT DATE: Friday, March 27, 2020 11:14:08 AM

DWG FILE: C:\pwworkdir\0520964\PAWNT_SITE_PLAN_&_PROFILE_III-A-4.dwg

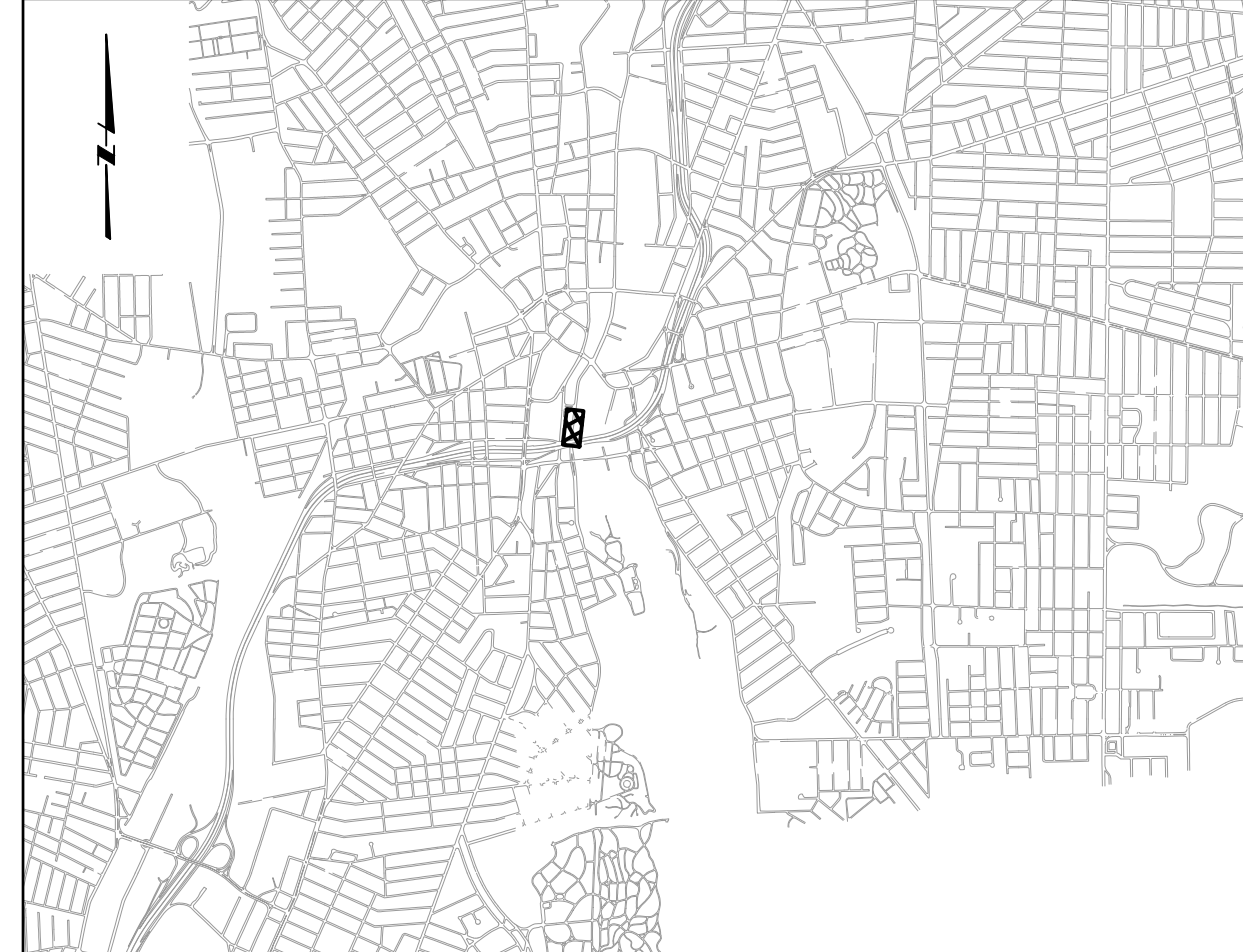


PLAN



PROFILE

KEY PLAN



GENERAL SHEET NOTES

1. SURVEY INFORMATION PROVIDED BY BRYANT AND ASSOCIATES, INC. NOVEMBER 2019, VERTICAL DATUM NGVD 1929, HORIZONTAL DATUM, STATE PLAN COORDINATE SYSTEM.
2. UTILITY INFORMATION DEPICTED, PROVIDED BY BSI ENGINEERING INC. QL-B.
3. FLOOD PLAIN INFORMATION IS FROM FEMA, PANEL NO. 44007C0194J. FLOOD PLAIN ELEVATIONS CONVERTED FROM VERTICAL DATUM NAVD 1988 TO NGVD 1929 AND ARE APPROXIMATELY:
 - NORTH OF DIVISION STREET BRIDGE: AE ELEVATION 12.8
 - SOUTH OF DIVISION STREET BRIDGE: VE ELEVATION 13.8
4. CITY PROPOSED BIKE PATH PROJECT DEPICTED IN GRAY SHADING FOR COORDINATION.

SHEET KEYNOTES

- A. PIPE JACKING: STATION 0+00 TO STATION 0+73
- B. AREA TO RECEIVE GROUND IMPROVEMENT - CHEMICAL INJECTION
- C. REMOVE AND REPLACE WATER MAIN: STATION 0+73 TO STATION 4+00
- D. RETAINING WALL STABILIZATION - GROUT INJECTION: STATION 0+66 TO STATION 2+00
- E. REMOVE AND REPLACE DRAIN AND CATCH BASIN FOR INSTALLATION OF CONSOLIDATION CONDUIT: STATION 1+40 AND STATION 3+95
- F. COORDINATE WITH CITY AND NATIONAL GRID TO ISOLATE AND REMOVE ELECTRIC LIGHT POLE: STATION 0+66
- G. REMOVE AND REPLACE RETAINING WALL: STATION 0+66 TO STATION 0+90, STATION 2+00 TO STATION 4+50

REV	DATE	BY	DESCRIPTION

SCALE
H. SCALE 1"=20'
V. SCALE 1"=5'

WARNING
IF THIS BAR DOES NOT MEASURE 1" THEN DRAWING IS NOT TO SCALE

DESIGNED C. CRONIN
DRAWN B. MARINI
CHECKED C. CRONIN

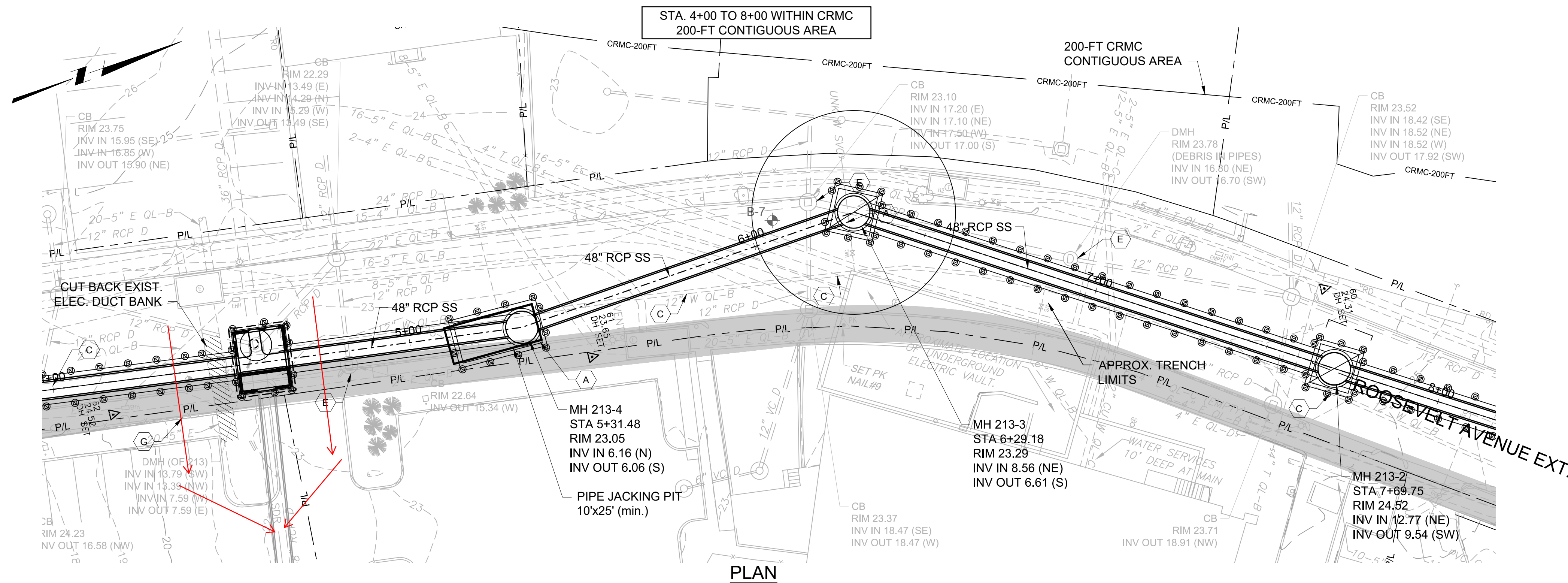
30% DESIGN PHASE - APRIL 2020
NOT FOR CONSTRUCTION
This document is an interim document and not suitable for construction. As an interim document, it may contain data that is potentially inaccurate or incomplete and is not to be relied upon without the express written consent of the preparer.



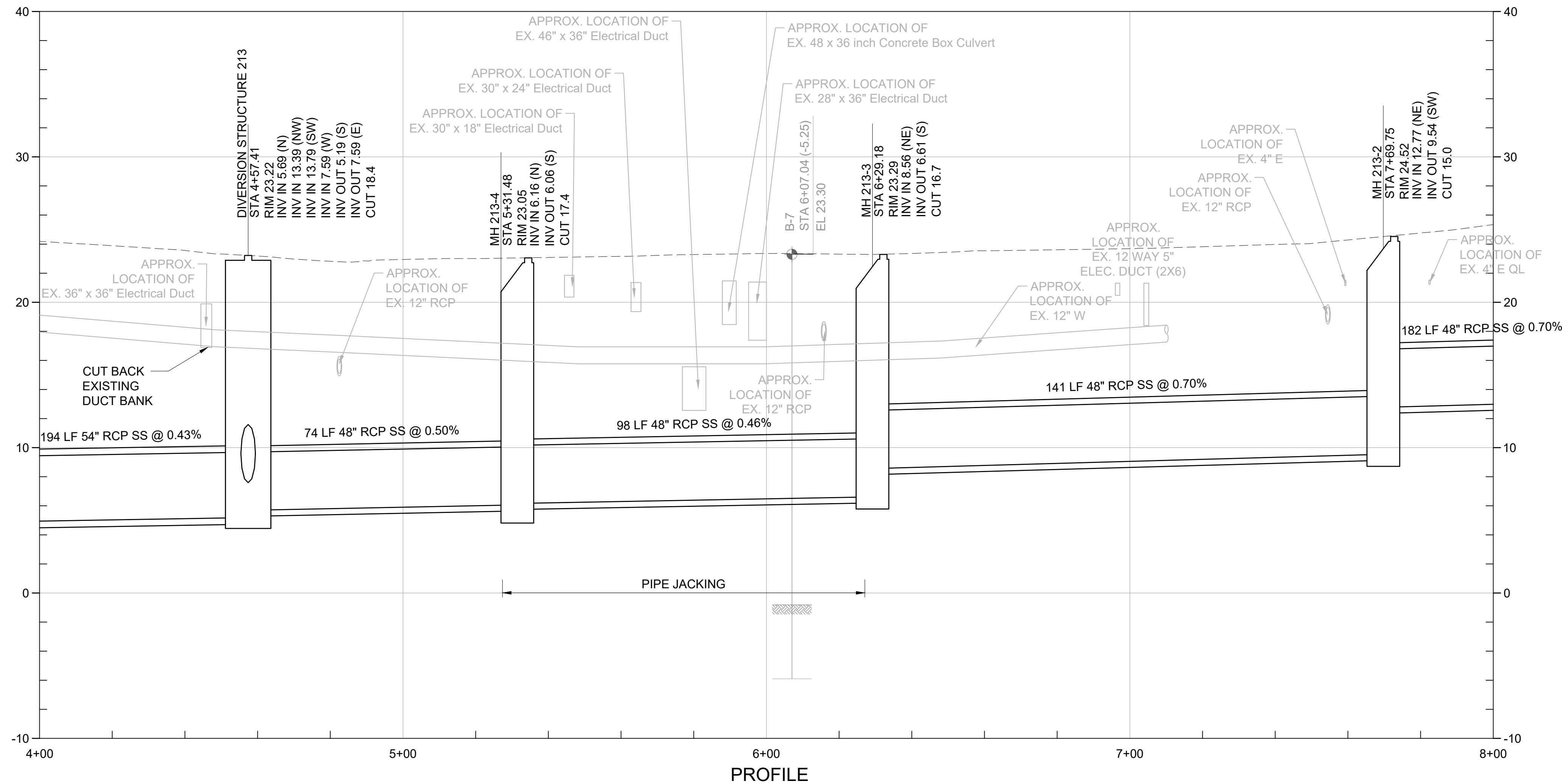
NARRAGANSETT BAY COMMISSION
PHASE III COMBINED SEWER
OVERFLOW PROGRAM
Stantec PARE

NBC CONTRACT NO 308.XXC
CIVIL
DROP SHAFT 213 CONSOLIDATION CONDUIT
PLAN AND PROFILE 1: STA 0+00 - 4+00

SHEET
C-5
195130165

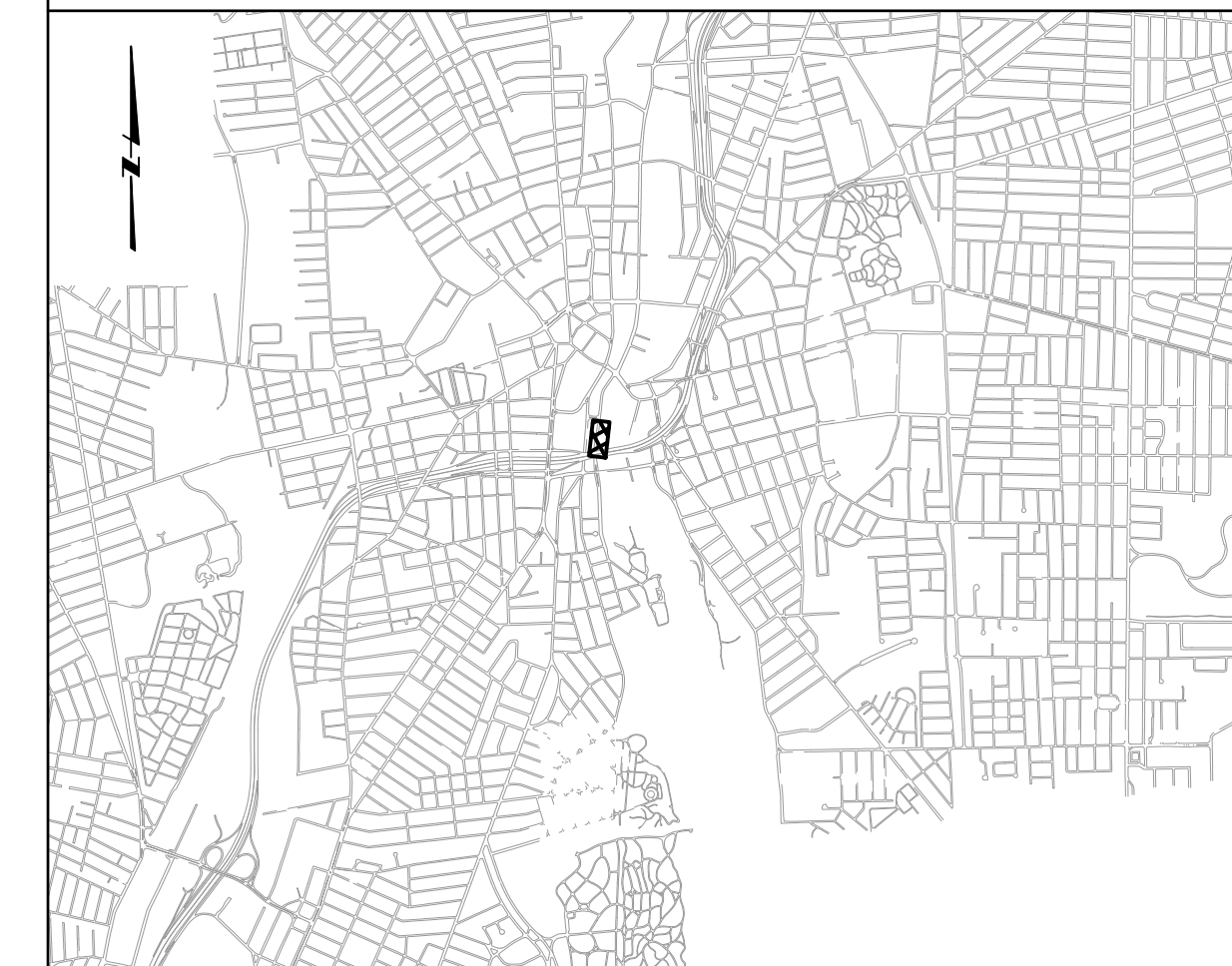


PLAN



PROFILE

KEY PLAN



GENERAL SHEET NOTES

1. SURVEY INFORMATION PROVIDED BY BRYANT AND ASSOCIATES, INC. NOVEMBER 2019, VERTICAL DATUM NGVD 1929, HORIZONTAL DATUM, STATE PLAN COORDINATE SYSTEM.
2. UTILITY INFORMATION DEPICTED, PROVIDED BY BSI ENGINEERING INC. QL-B.
3. FLOOD PLAIN INFORMATION IS FROM FEMA, PANEL NO. 44007C0194J. FLOOD PLAIN ELEVATIONS CONVERTED FROM VERTICAL DATUM NAVD 1988 TO NGVD 1929 AND ARE APPROXIMATELY:
 - NORTH OF DIVISION STREET BRIDGE: AE ELEVATION 12.8
 - SOUTH OF DIVISION STREET BRIDGE: VE ELEVATION 13.8
4. CITY PROPOSED BIKE PATH PROJECT DEPICTED IN GRAY SHADING FOR COORDINATION.

SHEET KEYNOTES

- A. PIPE JACKING: STATION 5+31 TO STATION 6+22
- B. AREA TO RECEIVE GROUND IMPROVEMENT - CHEMICAL INJECTION
- C. REMOVE AND RELOCATE WATER MAIN: STATION 4+00 TO STATION 5+75, STATION 6+22 TO STATION 7+66
- D. RETAINING WALL STABILIZATION - GROUT INJECTION: STATION 3+00 TO STATION 4+40
- E. REMOVE AND REPLACE DRAIN AND CATCH BASIN FOR INSTALLATION OF CONSOLIDATION CONDUIT: STATION 4+30, STATION 6+15 TO STATION 6+90
- F. COORDINATE WITH CITY AND NATIONAL GRID TO ISOLATE AND REMOVE ELECTRIC LIGHT POLE:
- G. REMOVE AND REPLACE RETAINING WALL: STATION 4+00 TO STATION 4+35

BY: JAMIE PAYNE

PLOT DATE: Friday, March 27, 2020 11:14:41 AM

DWG FILE: C:\pwworkdir\0520964\PAWT_SITE_PLAN_&_PROFILE\11A-4.dwg


REV	DATE	BY	DESCRIPTION

SCALE
H. SCALE 1"=20'
V. SCALE 1"=5'

WARNING
0 1/2 1
IF THIS BAR DOES NOT MEASURE 1" THEN DRAWING IS NOT TO SCALE

DESIGNED C. CRONIN
DRAWN BMARINI
CHECKED C. CRONIN

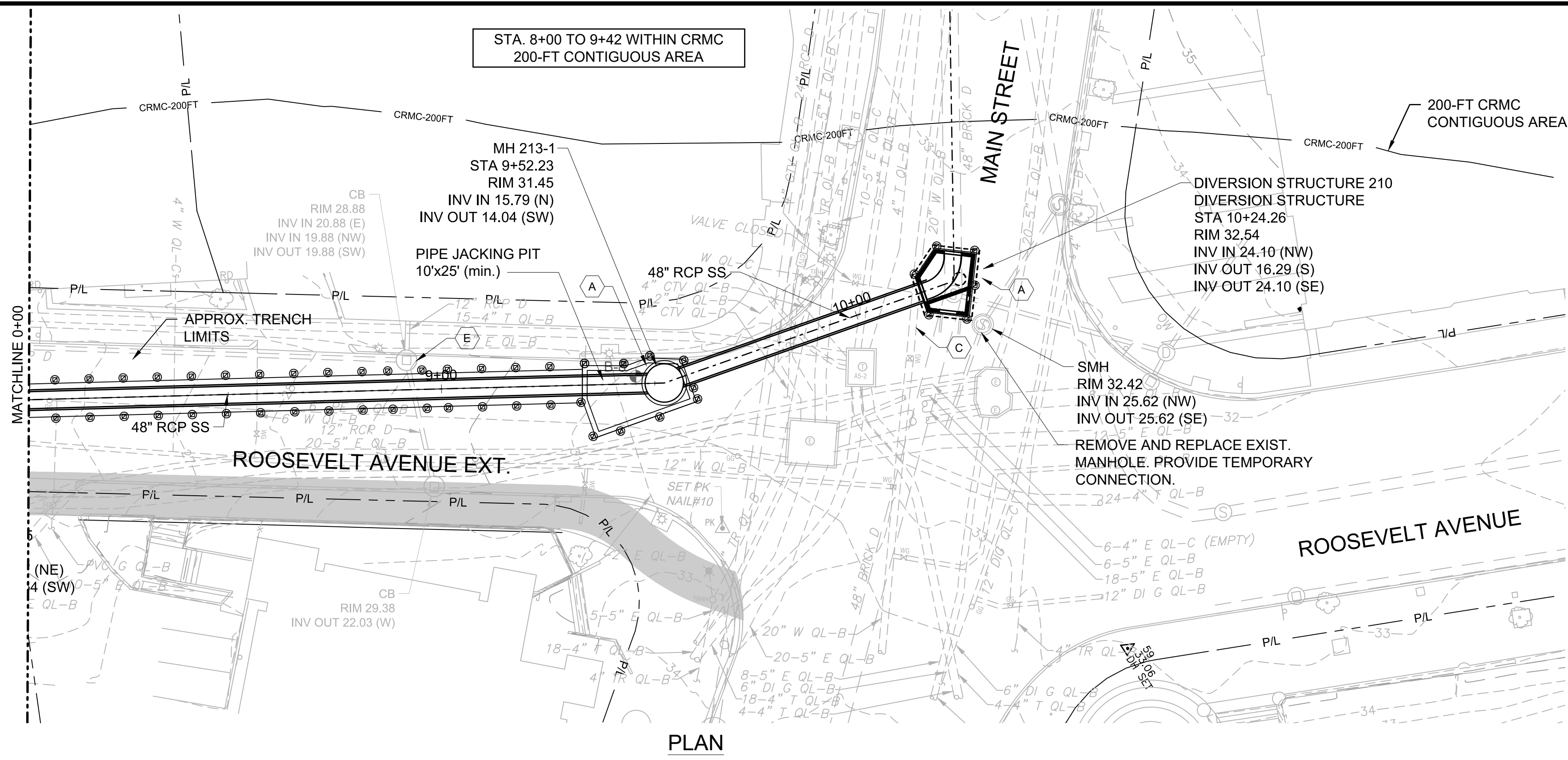
30% DESIGN PHASE - APRIL 2020
NOT FOR CONSTRUCTION
This document is an interim document and not suitable for construction. As an interim document, it may contain data that is potentially inaccurate or incomplete and is not to be relied upon without the express written consent of the preparer.



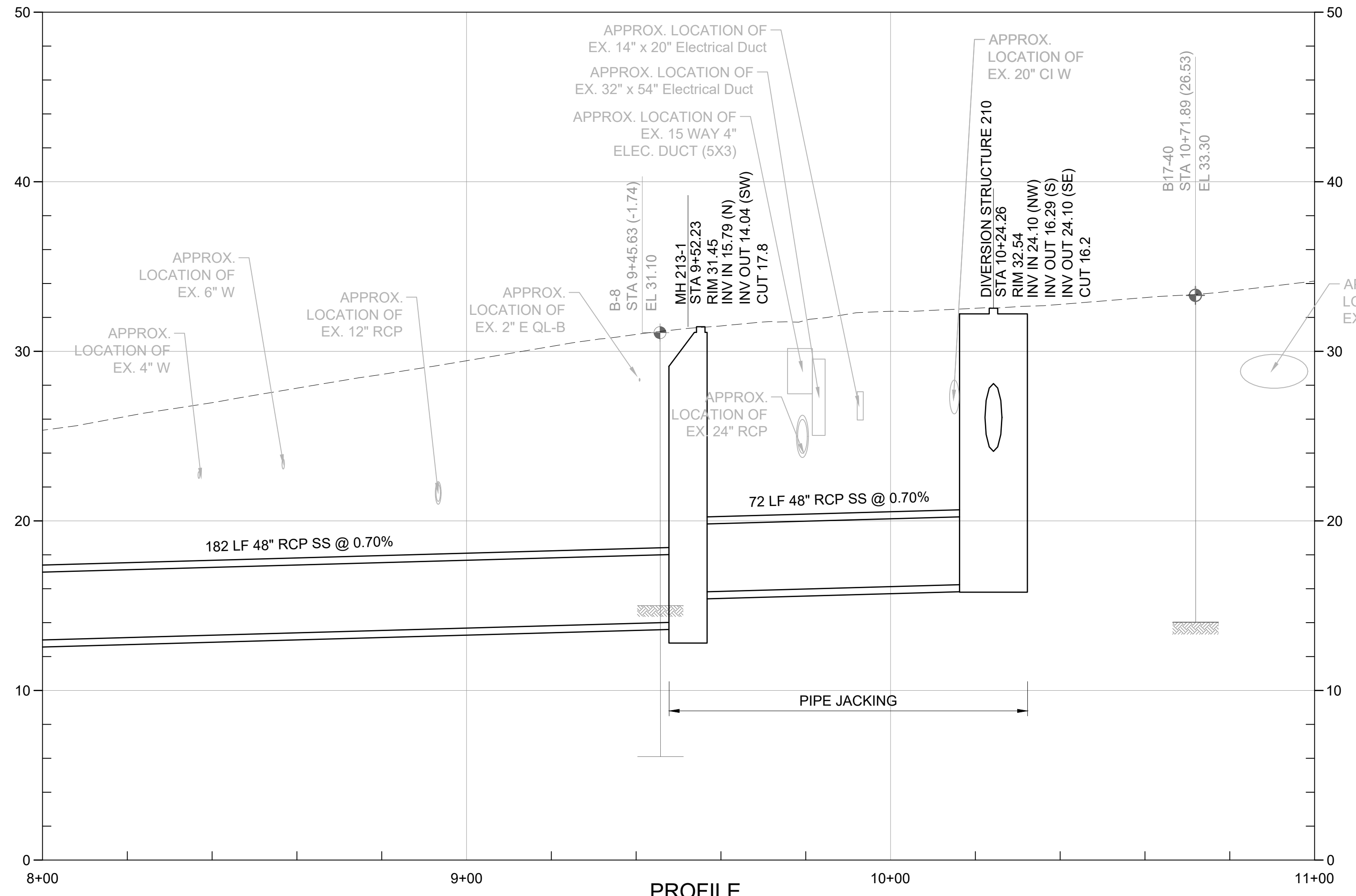
NARRAGANSETT BAY COMMISSION
PHASE III COMBINED SEWER OVERFLOW PROGRAM
Stantec logo

NBC CONTRACT NO 308.XXC
CIVIL
DROP SHAFT 213 CONSOLIDATION CONDUIT
PLAN AND PROFILE 2: STA 4+00 - 8+00

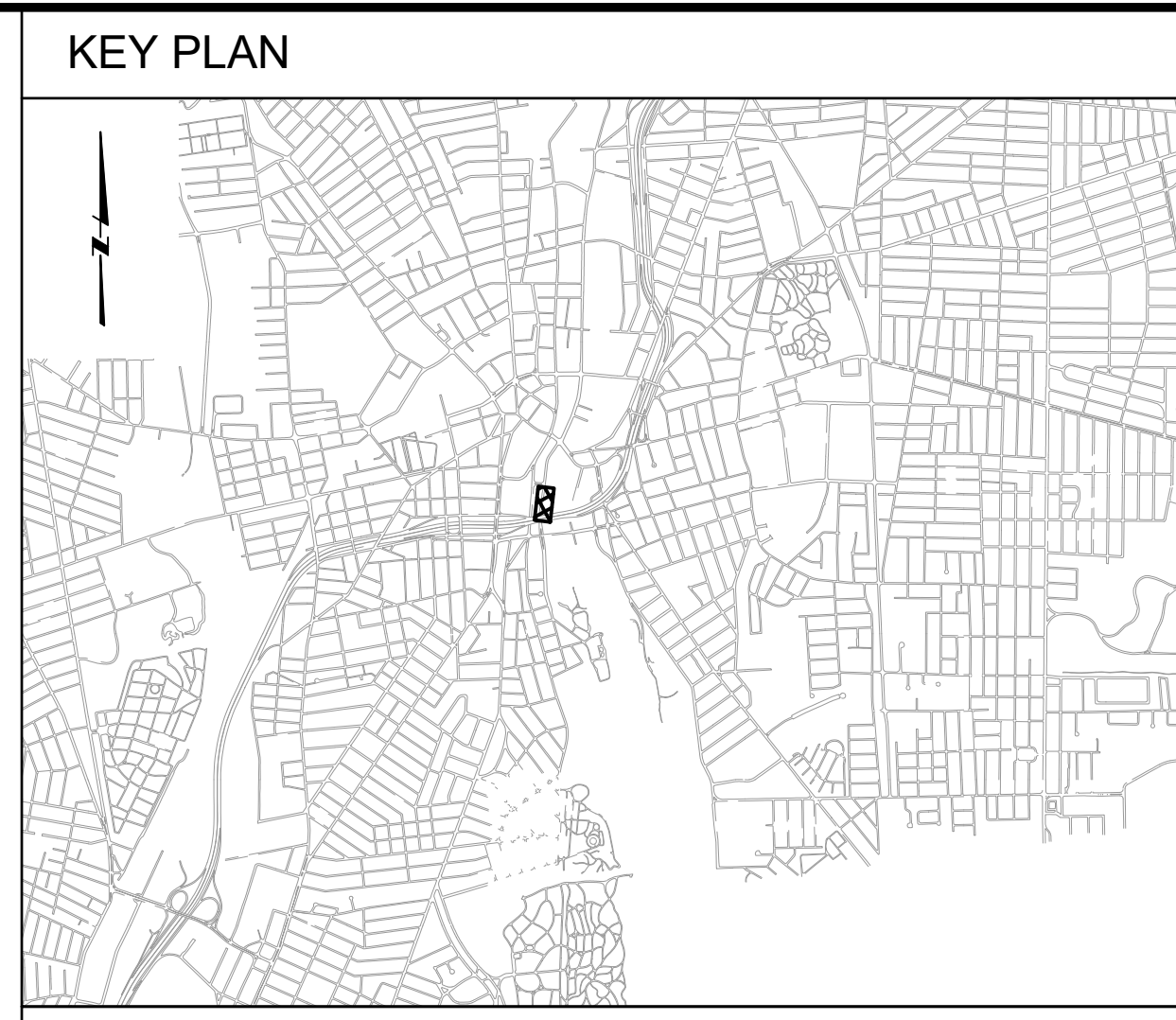
SHEET
C-6
195130165



PLAN



PROFILE



- GENERAL SHEET NOTES**
- SURVEY INFORMATION PROVIDED BY BRYANT AND ASSOCIATES, INC. NOVEMBER 2019, VERTICAL DATUM NGVD 1929, HORIZONTAL DATUM, STATE PLAN COORDINATE SYSTEM.
 - UTILITY INFORMATION DEPICTED, PROVIDED BY BSI ENGINEERING INC. QL-B.
 - FLOOD PLAIN INFORMATION IS FROM FEMA, PANEL NO. 44007C0194J. FLOOD PLAIN ELEVATIONS CONVERTED FROM VERTICAL DATUM NAVD 1988 TO NGVD 1929 AND ARE APPROXIMATELY:
 - NORTH OF DIVISION STREET BRIDGE: AE ELEVATION 12.8
 - SOUTH OF DIVISION STREET BRIDGE: VE ELEVATION 13.8
 - CITY PROPOSED BIKE PATH PROJECT DEPICTED IN GRAY SHADING FOR COORDINATION.

- SHEET KEYNOTES**
- A. PIPE JACKING: STATION 9+48 TO STATION 10+21
 - B. AREA TO RECEIVE GROUND IMPROVEMENTS - CHEMICAL INJECTION
 - C. RELOCATE WATER MAIN: STATION 10+10 (~25 LF)
 - D. RETAINING WALL STABILIZATION - GROUT INJECTION
 - E. REMOVE AND REPLACE DRAIN AND CATCH BASIN FOR INSTALLATION OF CONSOLIDATION CONDUIT: STATION 8+90
 - F. COORDINATE WITH CITY AND NATIONAL GRID TO ISOLATE AND REMOVE ELECTRIC LIGHT POLE:

BY: JAMIE PAYNE

PLOT DATE: Friday, March 27, 2020 11:15:13 AM

DWG FILE: C:\pwworkdir\0520964\PAWT_SITE_PLAN_&_PROFILE_III-A-4.dwg

REV	DATE	BY	DESCRIPTION

SCALE
H. SCALE 1"=20'
V. SCALE 1"=5'

WARNING
IF THIS BAR DOES NOT MEASURE 1" THEN DRAWING IS NOT TO SCALE

DESIGNED B. MARINI
DRAWN C. DIAS
CHECKED C. CRONIN

30% DESIGN PHASE - APRIL 2020
NOT FOR CONSTRUCTION
This document is an interim document and not suitable for construction. As an interim document, it may contain data that is potentially inaccurate or incomplete and is not to be relied upon without the express written consent of the preparer.



NARRAGANSETT BAY COMMISSION
PHASE III COMBINED SEWER
OVERFLOW PROGRAM
Stantec logo

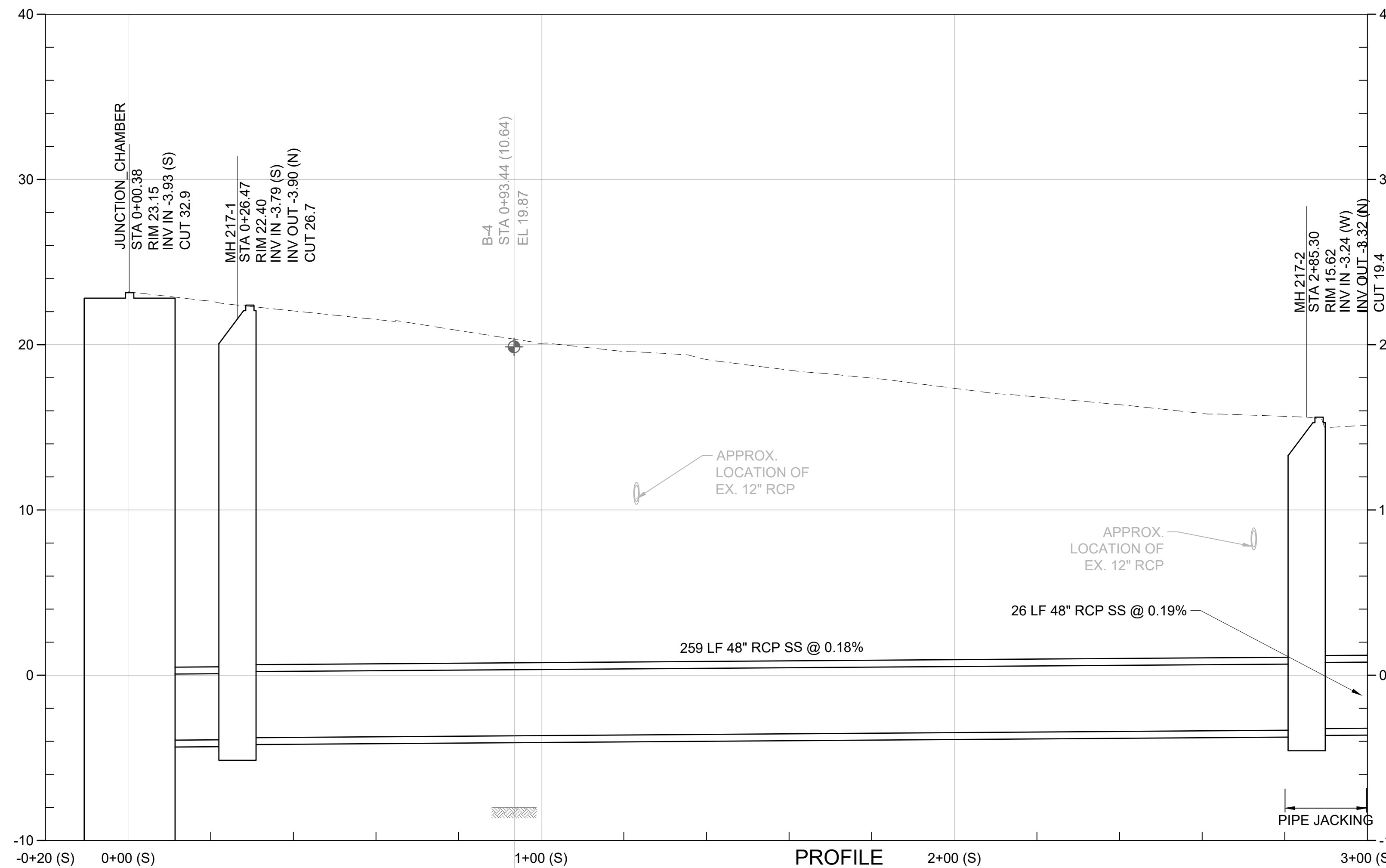
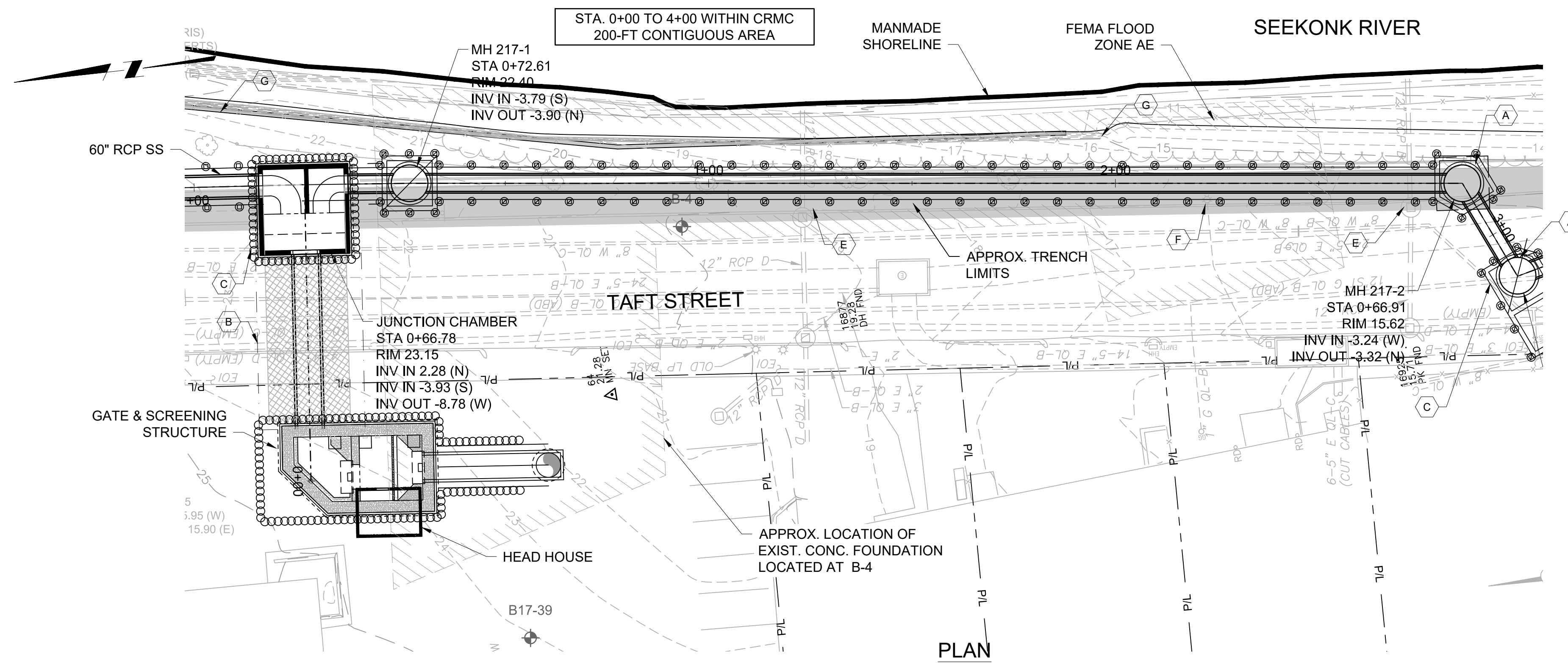
NBC CONTRACT NO 308.XXC
CIVIL
DROP SHAFT 213 CONSOLIDATION CONDUIT
PLAN AND PROFILE 3: STA 8+00 - 11+00

SHEET
C-7
195130165

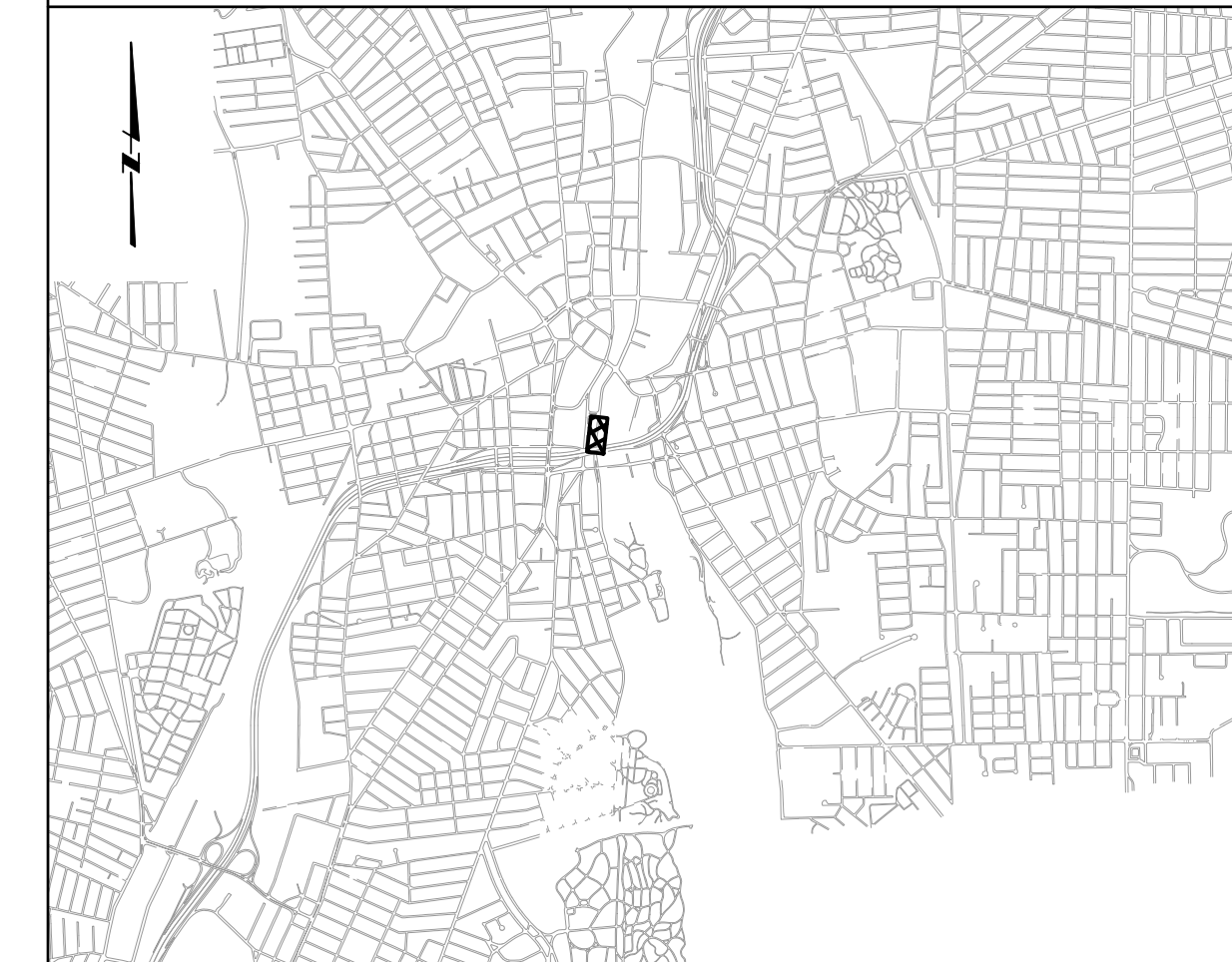
BY: JAMIE PAYNE

PLOT DATE: Friday, March 27, 2020 11:15:46 AM

DWG FILE: C:\pwworkdir\0520964\PAWT_SITE_PLAN_&_PROFILE\11A-4.dwg



KEY PLAN



GENERAL SHEET NOTES

1. SURVEY INFORMATION PROVIDED BY BRYANT AND ASSOCIATES, INC. NOVEMBER 2019, VERTICAL DATUM NGVD 1929, HORIZONTAL DATUM, STATE PLAN COORDINATE SYSTEM.
2. UTILITY INFORMATION DEPICTED, PROVIDED BY BSI ENGINEERING INC. QL-B.
3. FLOOD PLAIN INFORMATION IS FROM FEMA, PANEL NO. 44007C0194J. FLOOD PLAIN ELEVATIONS CONVERTED FROM VERTICAL DATUM NAVD 1988 TO NGVD 1929 AND ARE APPROXIMATELY:
 - NORTH OF DIVISION STREET BRIDGE: AE ELEVATION 12.8
 - SOUTH OF DIVISION STREET BRIDGE: VE ELEVATION 13.8
4. CITY PROPOSED BIKE PATH PROJECT DEPICTED IN GRAY SHADING FOR COORDINATION.

SHEET KEYNOTES

- A. PIPE JACKING: STATION 2+85 TO STATION 3+11
- B. AREA TO RECEIVE GROUND IMPROVEMENT - CHEMICAL INJECTION
- C. REMOVE AND REPLACE WATER MAIN: STATION 0+00 TO STATION 3+00
- D. RETAINING WALL STABILIZATION - GROUT INJECTION
- E. REMOVE AND REPLACE DRAIN AND CATCH BASIN FOR INSTALLATION OF CONSOLIDATION CONDUIT: STATION 1+22, STATION 2+70
- F. COORDINATE WITH CITY AND NATIONAL GRID TO ISOLATE AND REMOVE ELECTRIC LIGHT POLE: STATION 2+22
- G. REMOVE & REPLACE RETAINING WALL FROM STATION -0+20 TO STATION 1+96

REV	DATE	BY	DESCRIPTION

SCALE
H. SCALE 1"=20'
V. SCALE 1"=5'

WARNING
IF THIS BAR DOES NOT MEASURE 1" THEN DRAWING IS NOT TO SCALE

DESIGNED C. CRONIN
DRAWN B. MARINI
CHECKED C. CRONIN

30% DESIGN PHASE - APRIL 2020
NOT FOR CONSTRUCTION
This document is an interim document and not suitable for construction. As an interim document, it may contain data that is potentially inaccurate or incomplete and is not to be relied upon without the express written consent of the preparer.



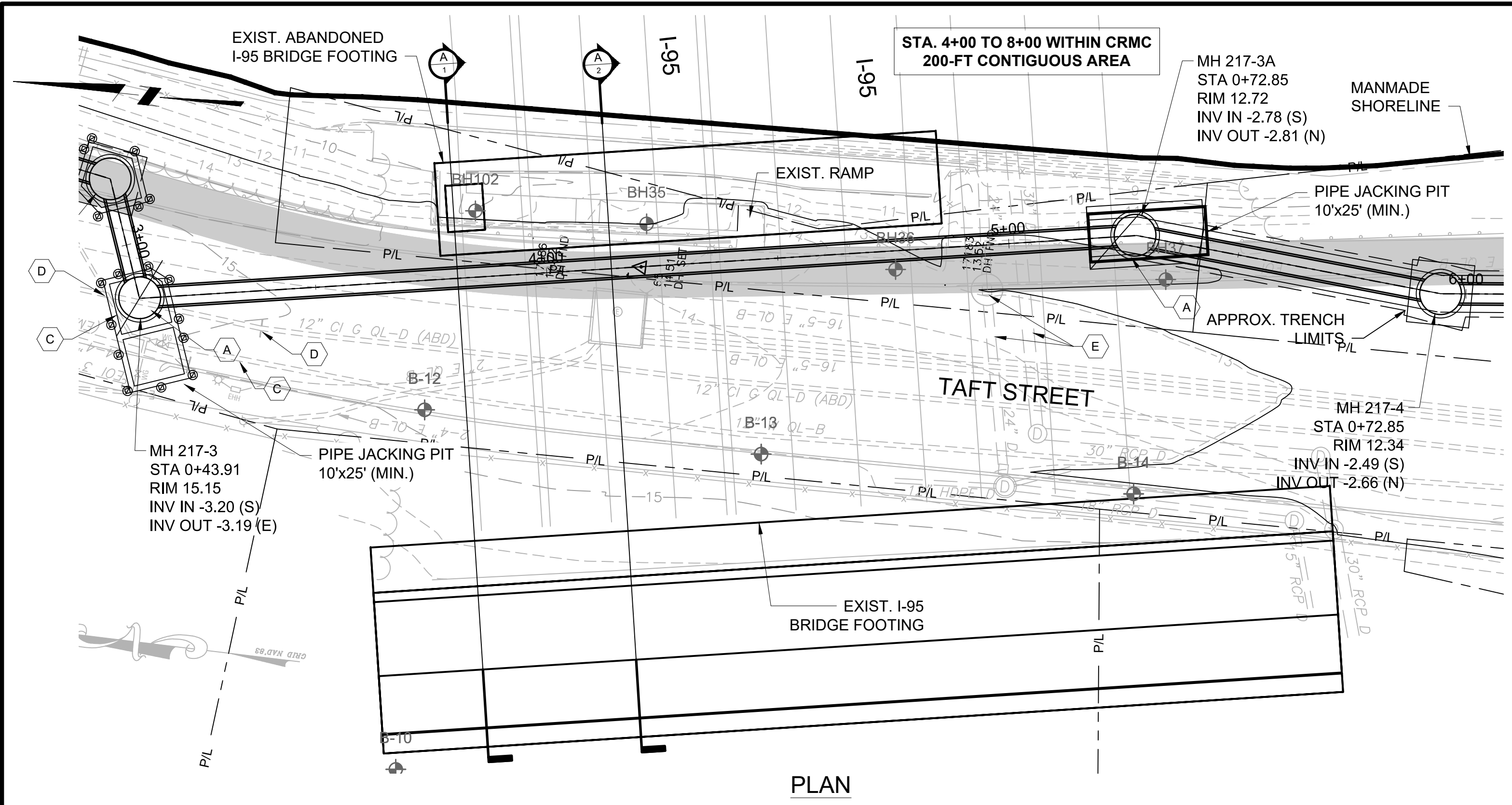
NBC CONTRACT NO 308.XXC
CIVIL
DROP SHAFT 213 CONSOLIDATION CONDUIT
PLAN AND PROFILE 4: STA 0+00 (S) - 4+00 (S)

SHEET
C-8
195130165

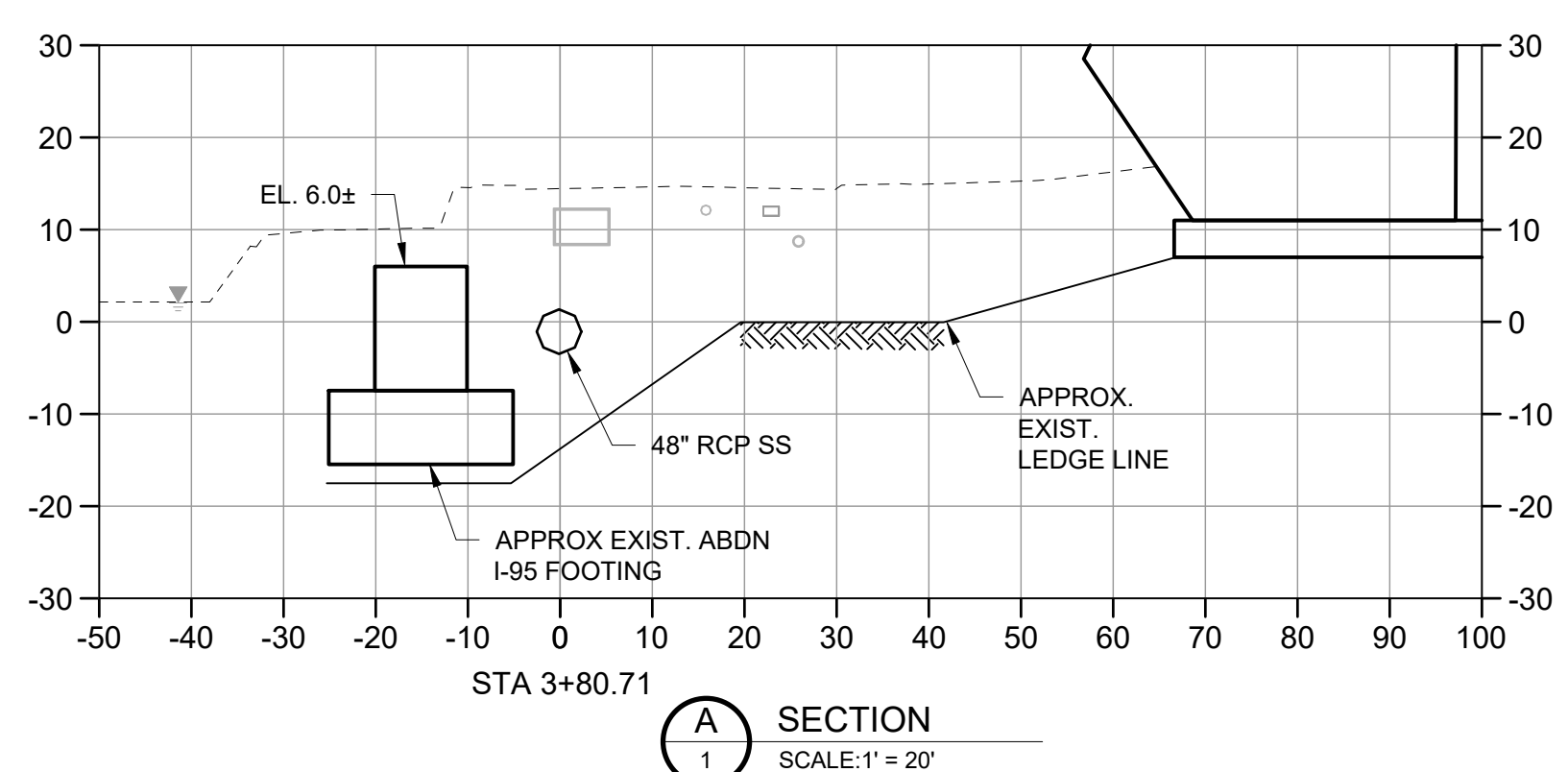
BY: JAMIE PAYNE

PLOT DATE: Friday, March 27, 2020 11:16:22 AM

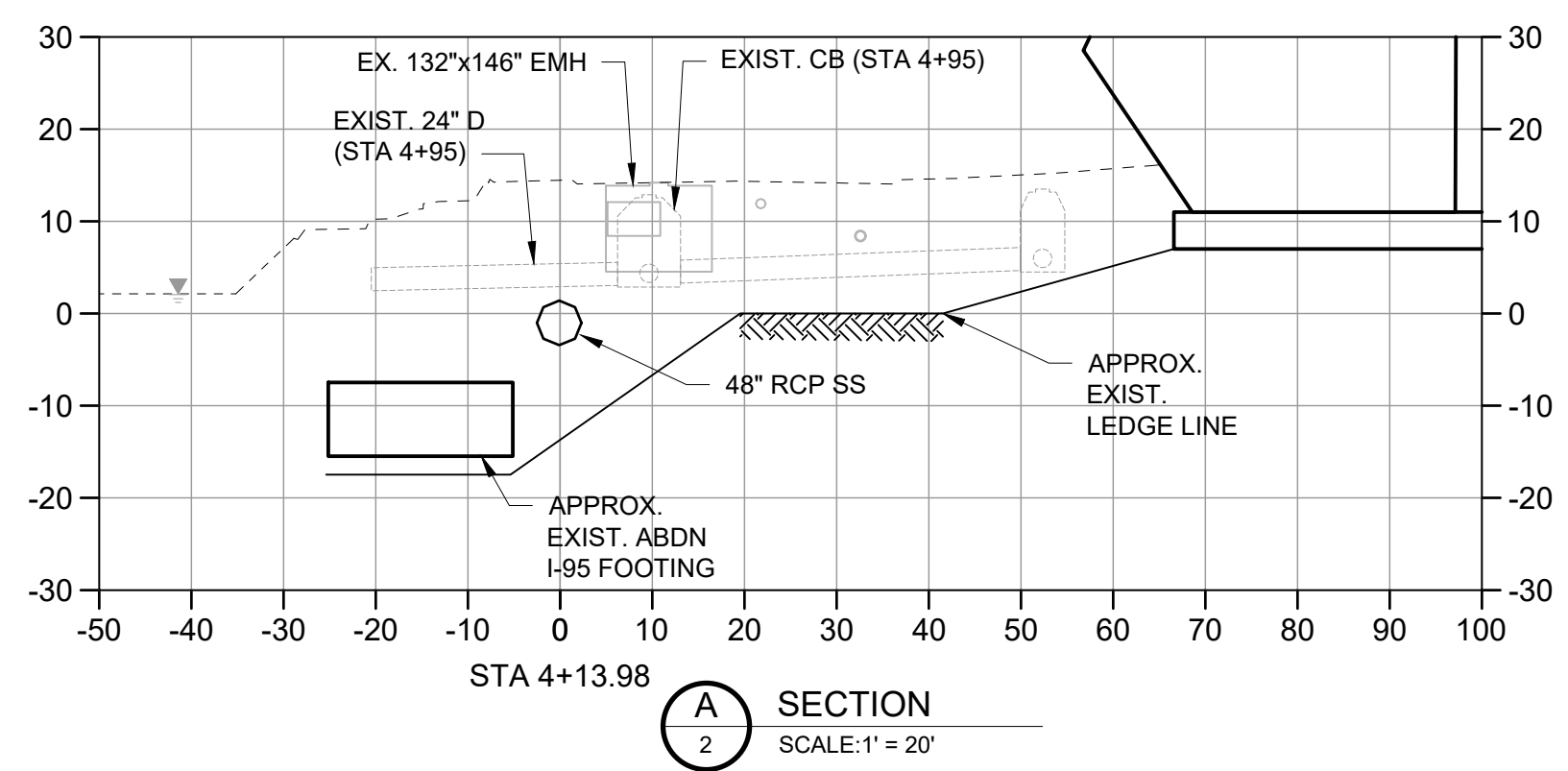
DWG FILE: C:\pwworkdir\0520964\PAWNT_SITE_PLAN_ & PROFILE_III-A-4.dwg



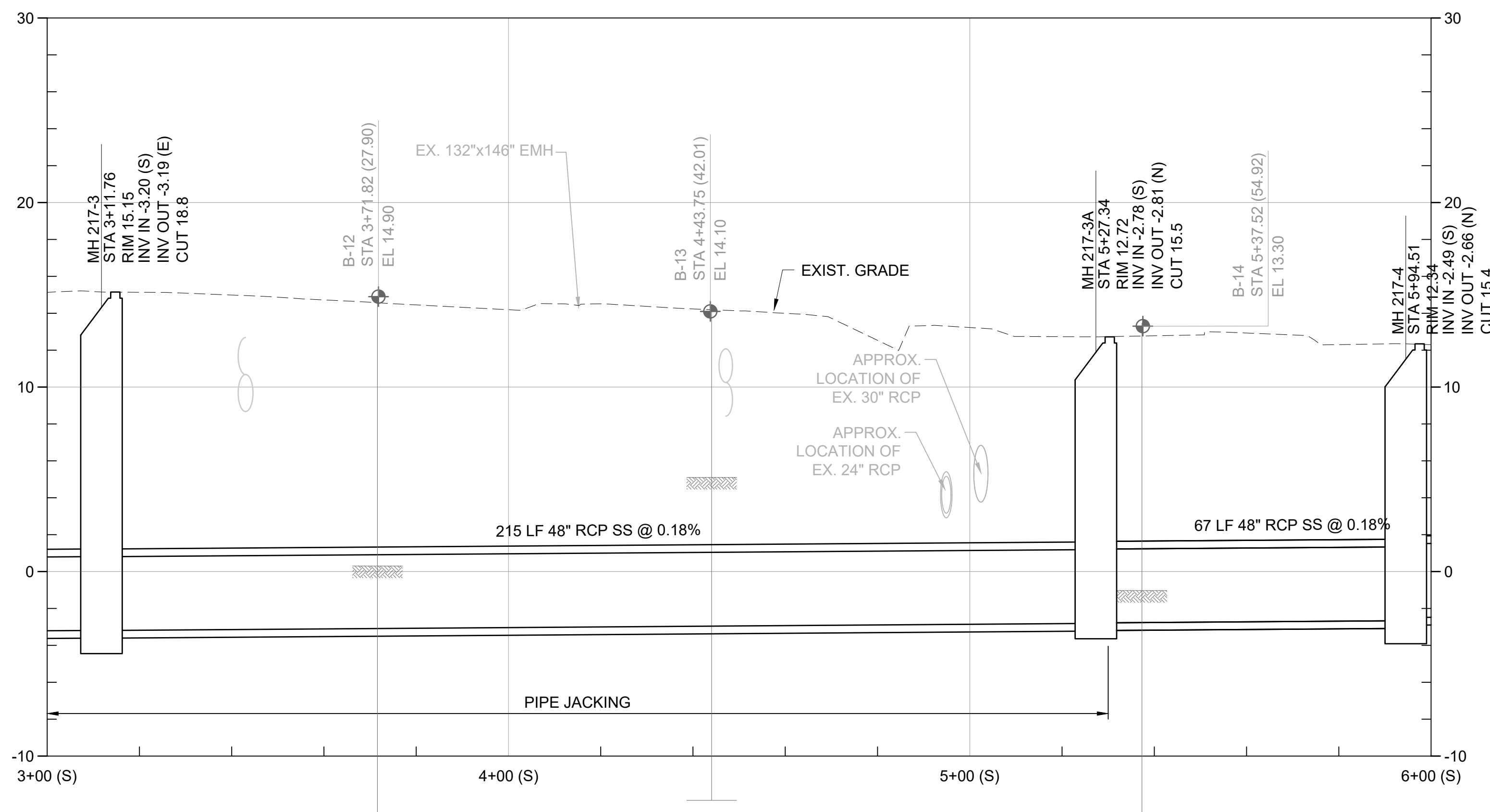
PLAN



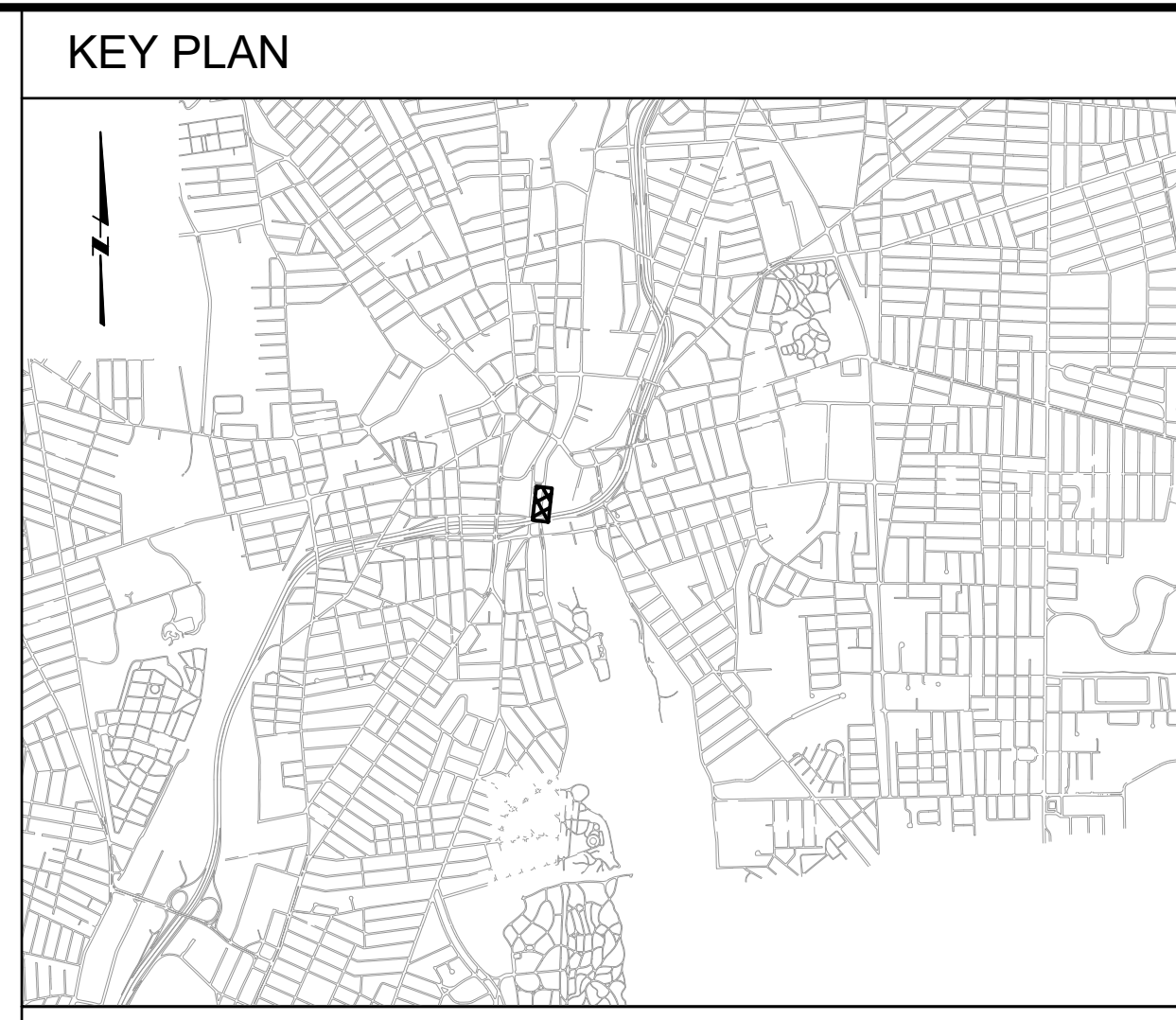
SECTION 1
SCALE: 1" = 20'



SECTION 2
SCALE: 1" = 20'



PROFILE



- GENERAL SHEET NOTES**
1. SURVEY INFORMATION PROVIDED BY BRYANT AND ASSOCIATES, INC. NOVEMBER 2019, VERTICAL DATUM NGVD 1929, HORIZONTAL DATUM, STATE PLAN COORDINATE SYSTEM.
 2. UTILITY INFORMATION DEPICTED, PROVIDED BY BSI ENGINEERING INC. QL-B.
 3. FLOOD PLAIN INFORMATION IS FROM FEMA, PANEL NO. 44007C0194J. FLOOD PLAIN ELEVATIONS CONVERTED FROM VERTICAL DATUM NAVD 1988 TO NGVD 1929 AND ARE APPROXIMATELY:
 - NORTH OF DIVISION STREET BRIDGE: AE ELEVATION 12.8
 - SOUTH OF DIVISION STREET BRIDGE: VE ELEVATION 13.8
 4. CITY PROPOSED BIKE PATH PROJECT DEPICTED IN GRAY SHADING FOR COORDINATION.

- SHEET KEYNOTES**
- A. PIPE JACKING: STATION 3+11 TO STATION 5+27
 - B. AREA TO RECEIVE GROUND IMPROVEMENT - CHEMICAL INJECTION
 - C. RELOCATE WATER MAIN: STATION 3+00 TO STATION 3+35
 - D. RETAINING WALL STABILIZATION - GROUT INJECTION
 - E. REMOVE AND REPLACE DRAIN AND CATCH BASIN FOR INSTALLATION OF CONSOLIDATION CONDUIT: STATION 4+97, STATION 5+05
 - F. COORDINATE WITH CITY AND NATIONAL GRID TO ISOLATE AND REMOVE ELECTRIC LIGHT POLE:
 - G. REMOVE AND REPLACE RETAINING WALL:
 - H. REMOVE AND DISPOSE ABANDONED GAS MAIN: STATION 3+00 TO STATION 3+40

REV	DATE	BY	DESCRIPTION

SCALE
H. SCALE 1"=20'
V. SCALE 1"=5'

WARNING
IF THIS BAR DOES NOT MEASURE 1" THEN DRAWING IS NOT TO SCALE

DESIGNED C. CRONIN
DRAWN B. MARINI
CHECKED C. CRONIN

30% DESIGN PHASE - APRIL 2020
NOT FOR CONSTRUCTION
This document is an interim document and not suitable for construction. As an interim document, it may contain data that is potentially inaccurate or incomplete and is not to be relied upon without the express written consent of the preparer.



NBC CONTRACT NO 308.XXC
CIVIL
DROP SHAFT 213 CONSOLIDATION CONDUIT
PLAN AND PROFILE 5: STA 3+00 (S) - 6+00 (S)

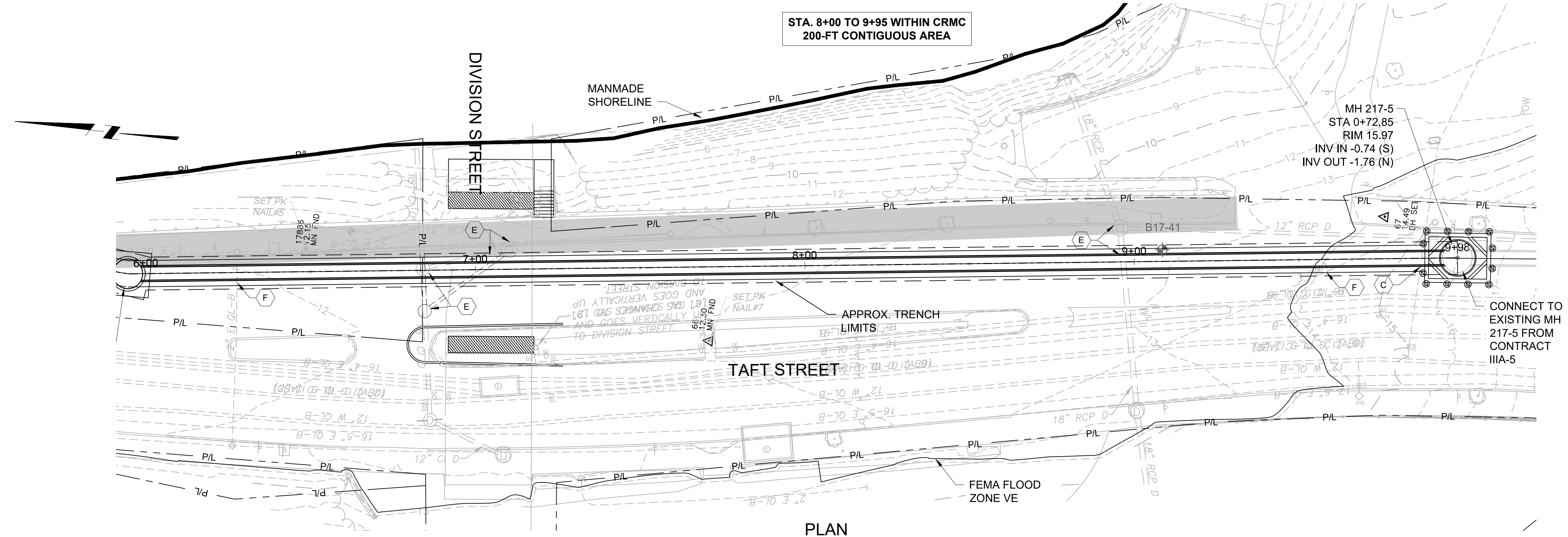
SHEET
C-9
195130165

BY: JAMIE PAYNE

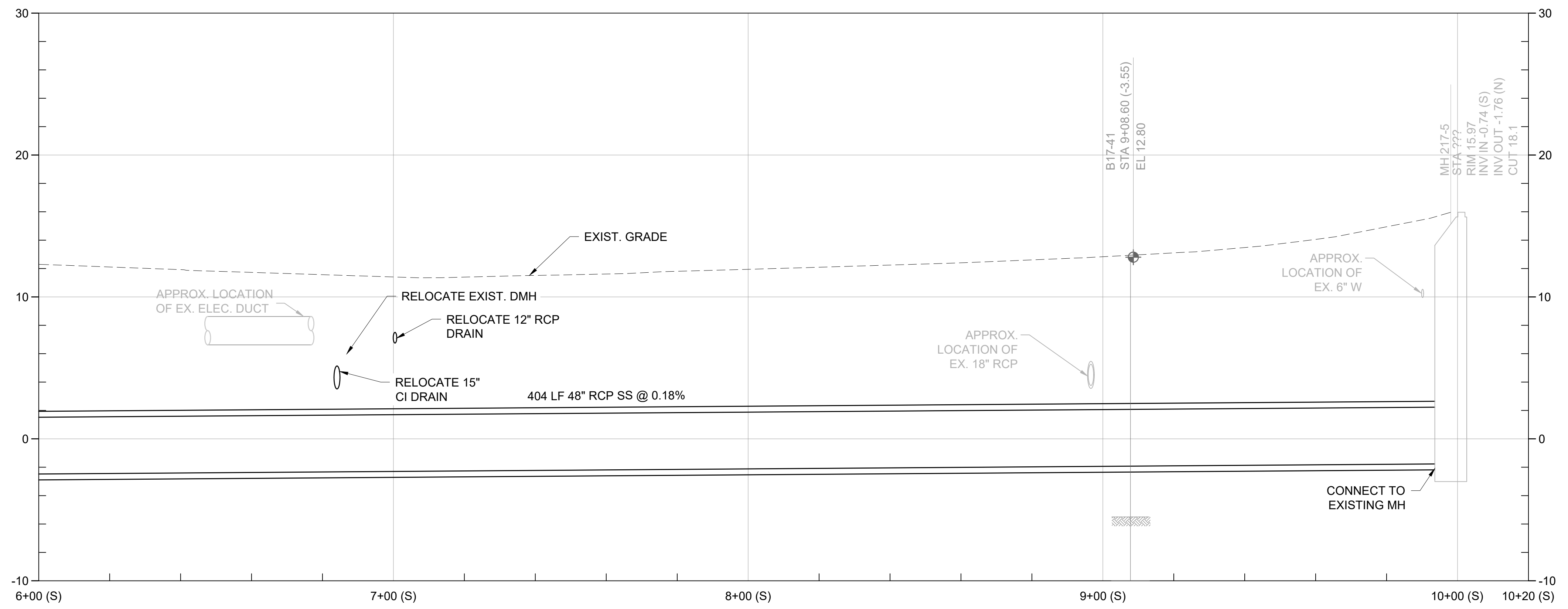
PLOT DATE: Friday, March 27, 2020 11:16:55 AM

DWG FILE: C:\pwworkdir\0520964\PAWT_SITE_PLAN_&_PROFILE_III-A-4.dwg

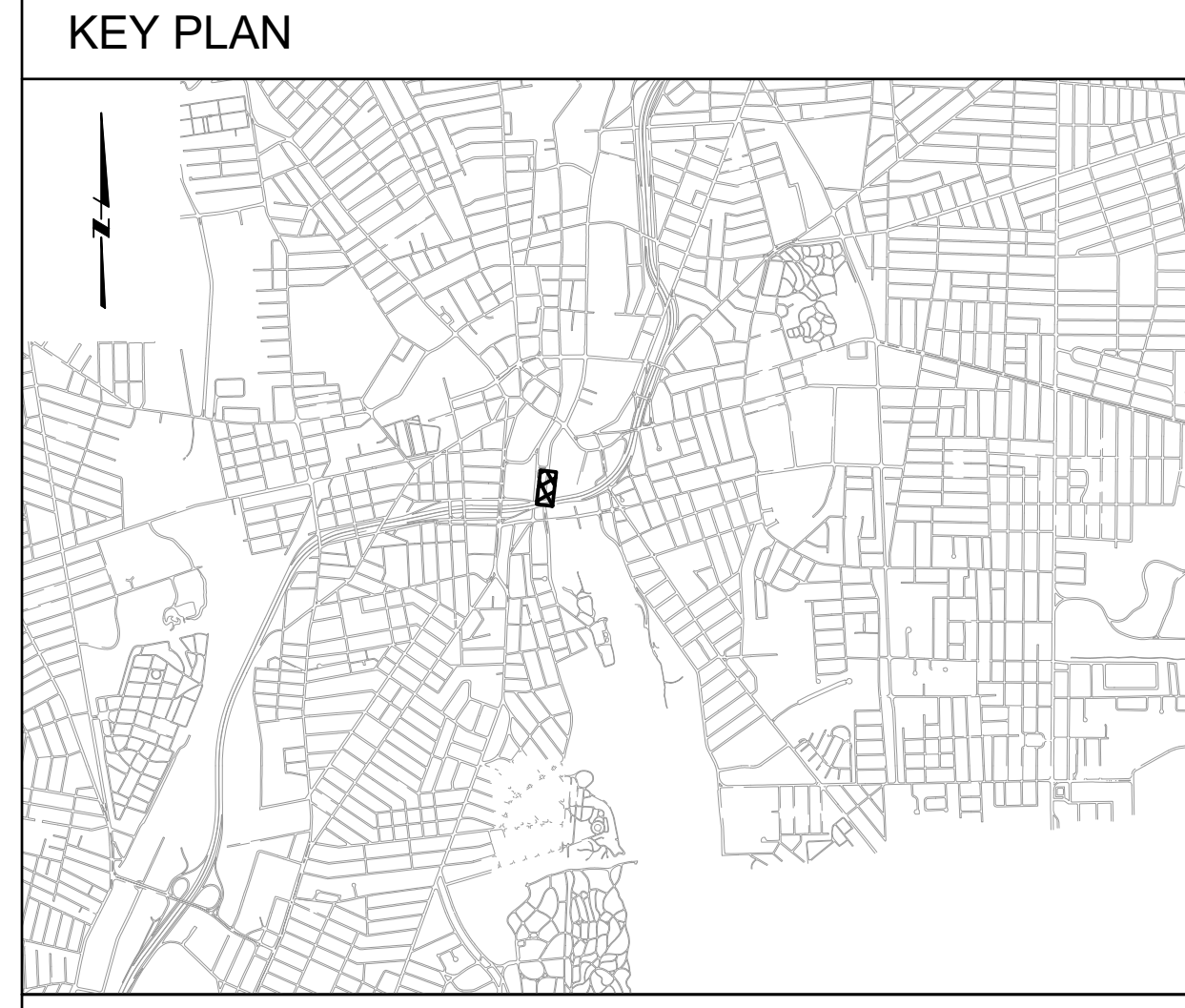
STA. 8+00 TO 9+95 WITHIN CRMC
200-FT CONTIGUOUS AREA



PLAN



PROFILE



GENERAL SHEET NOTES

1. SURVEY INFORMATION PROVIDED BY BRYANT AND ASSOCIATES, INC. NOVEMBER 2019, VERTICAL DATUM NGVD 1929, HORIZONTAL DATUM, STATE PLAN COORDINATE SYSTEM.
2. UTILITY INFORMATION DEPICTED, PROVIDED BY BSI ENGINEERING INC. QL-B.
3. FLOOD PLAIN INFORMATION IS FROM FEMA, PANEL NO. 44007C0194J. FLOOD PLAIN ELEVATIONS CONVERTED FROM VERTICAL DATUM NAVD 1988 TO NGVD 1929 AND ARE APPROXIMATELY:
 - NORTH OF DIVISION STREET BRIDGE: AE ELEVATION 12.8
 - SOUTH OF DIVISION STREET BRIDGE: VE ELEVATION 13.8
4. CITY PROPOSED BIKE PATH PROJECT DEPICTED IN GRAY SHADING FOR COORDINATION.

SHEET KEYNOTES

- A. PIPE JACKING:
- B. AREA TO RECEIVE GROUND IMPROVEMENT - CHEMICAL INJECTION
- C. RELOCATE WATER MAIN: STATION 9+85 (HYDRANT SERVICE)
- D. RETAINING WALL STABILIZATION - GROUT INJECTION
- E. REMOVE AND REPLACE DRAIN AND CATCH BASIN FOR INSTALLATION OF CONSOLIDATION CONDUIT: STATION 6+80 TO STATION 7+10, STATION 8+95
- F. COORDINATE WITH CITY AND NATIONAL GRID TO ISOLATE AND REMOVE ELECTRIC LIGHT POLE: STATION 6+25 AND STATION 9+60
- G. REMOVE AND REPLACE RETAINING WALL:

REV	DATE	BY	DESCRIPTION

SCALE
H. SCALE 1"=20'
V. SCALE 1"=5'

WARNING
IF THIS BAR DOES NOT MEASURE 1" THEN DRAWING IS NOT TO SCALE

DESIGNED C. CRONIN
DRAWN B. MARINI
CHECKED C. CRONIN

30% DESIGN PHASE - APRIL 2020
NOT FOR CONSTRUCTION
This document is an interim document and not suitable for construction. As an interim document, it may contain data that is potentially inaccurate or incomplete and is not to be relied upon without the express written consent of the preparer.



NARRAGANSETT BAY COMMISSION
PHASE III COMBINED SEWER OVERFLOW PROGRAM

NBC CONTRACT NO 308.XXC
CIVIL
DROP SHAFT 213 CONSOLIDATION CONDUIT
PLAN AND PROFILE 6: STA 6+00 (S) - 10+00 (S)

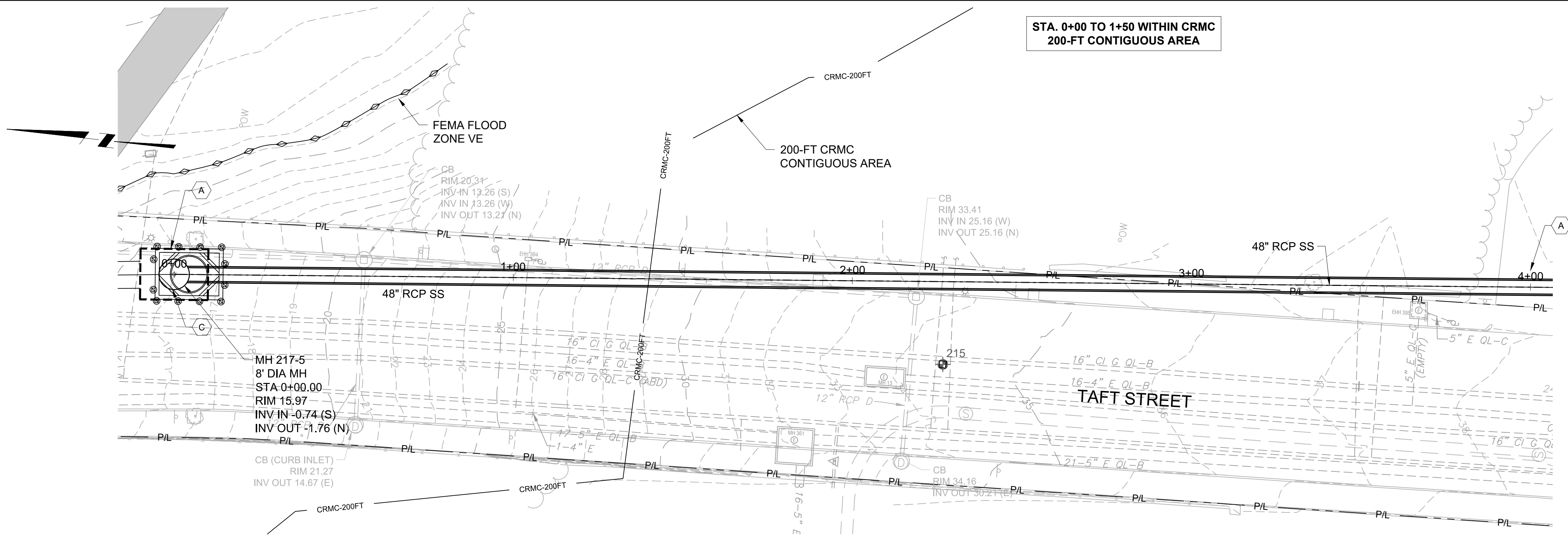
SHEET
C-10
195130165

BY: JAMIE PAYNE

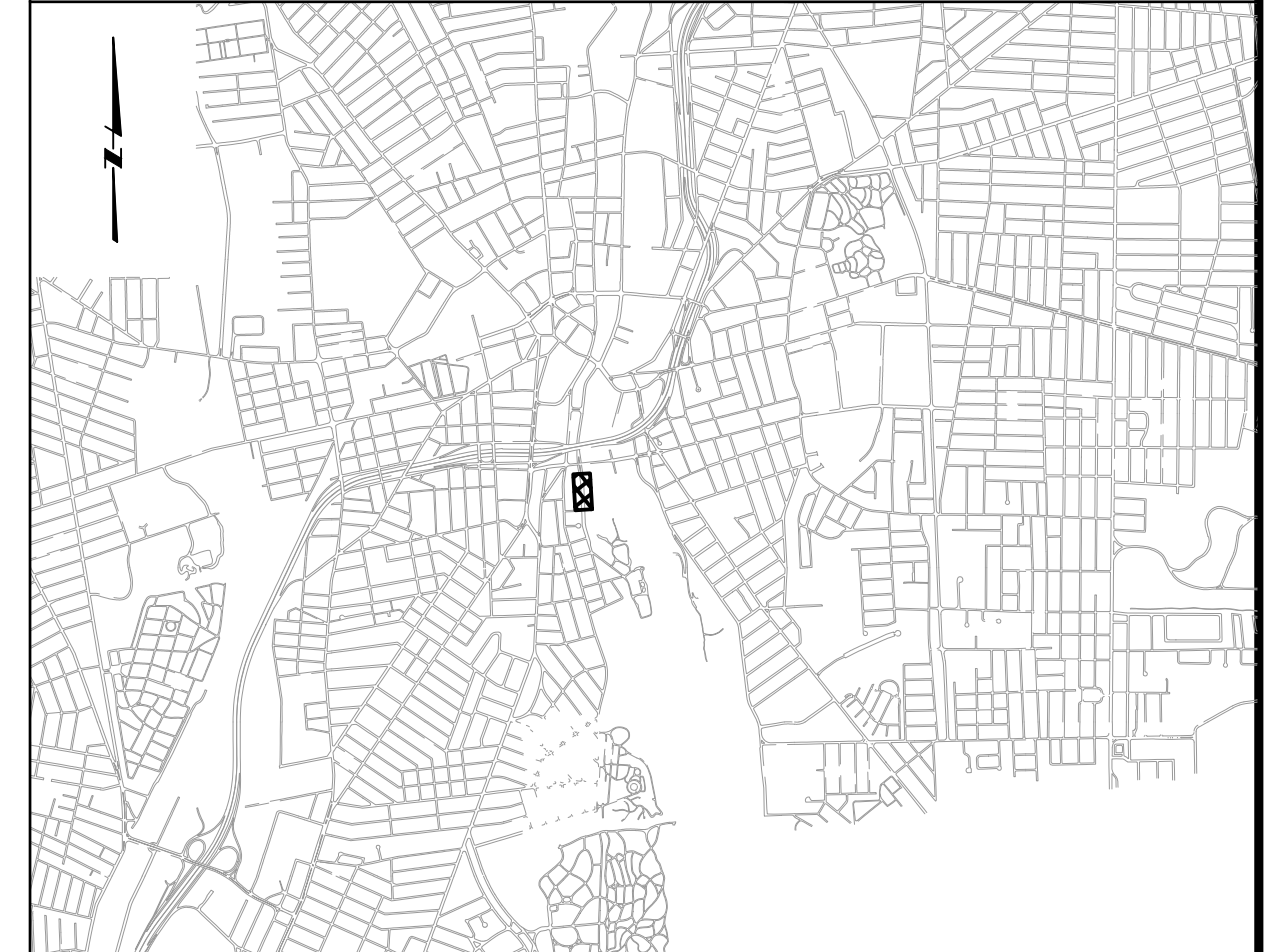
PLOT DATE: Wednesday, March 25, 2020 5:07:35 PM

DWG FILE: C:\pwworkdir\6250964\PAWT_SITE_PLAN_&_PROFILE_IIA-5_ALT3.dwg

STA. 0+00 TO 1+50 WITHIN CRMC
200-FT CONTIGUOUS AREA



KEY PLAN

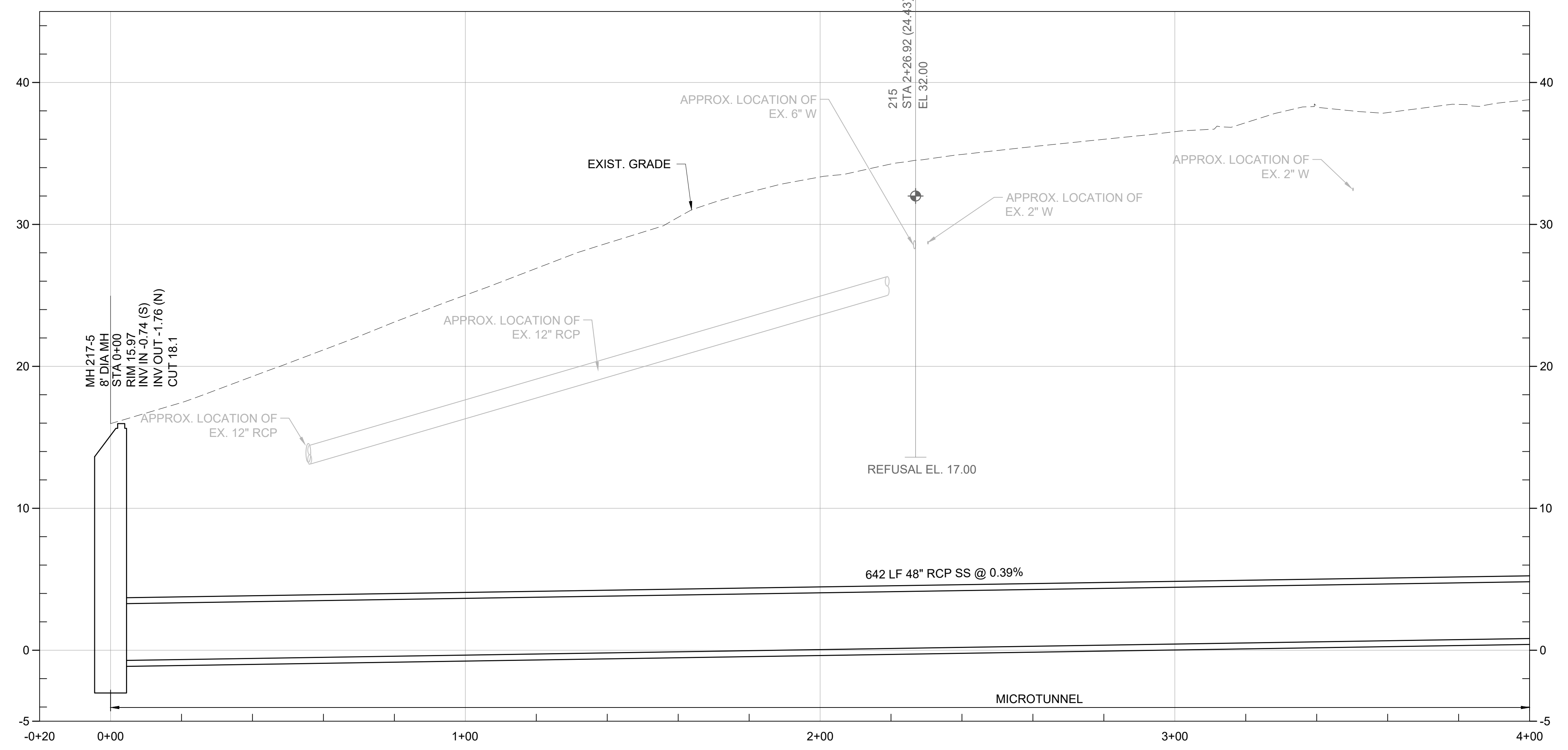


GENERAL SHEET NOTES

1. SURVEY INFORMATION PROVIDED BY BRYANT AND ASSOCIATES, INC. NOVEMBER 2019, VERTICAL DATUM NGVD 1929, HORIZONTAL DATUM, STATE PLAN COORDINATE SYSTEM.
2. UTILITY INFORMATION DEPICTED, PROVIDED BY BSI ENGINEERING INC. QL-B.
3. FLOOD PLAIN INFORMATION IS FROM FEMA, PANEL NO. 44007C0307J. FLOOD PLAIN ELEVATIONS CONVERTED FROM VERTICAL DATUM NAVD 1988 TO NGVD 1929 AND ARE APPROXIMATELY:
 - NORTH OF DIVISION STREET BRIDGE: AE ELEVATION 12.8
 - SOUTH OF DIVISION STREET BRIDGE: VE ELEVATION 13.8
4. CITY PROPOSED BIKE PATH PROJECT DEPICTED IN GREY SHADING FOR COORDINATION.

SHEET KEYNOTES

- A. MICROTUNNEL: STATION 0+00 TO STATION 4+00
- B. RELOCATE WATER MAIN:
- C. EXCAVATION FOR MH 217-5 TO BE CONSTRUCTED AS RECEIVING PIT FOR MICROTUNNEL OPERATION



REV	DATE	BY	DESCRIPTION

SCALE
H. SCALE 1" = 20'
V. SCALE 1" = 5'

WARNING
IF THIS BAR DOES NOT MEASURE 1" THEN DRAWING IS NOT TO SCALE

DESIGNED C. CRONIN
DRAWN B. MARINI
CHECKED C. CRONIN

30% DESIGN PHASE - APRIL 2020

NOT FOR CONSTRUCTION
This document is an interim document and not suitable for construction. As an interim document, it may contain data that is potentially inaccurate or incomplete and is not to be relied upon without the express written consent of the preparer.



NARRAGANSETT BAY COMMISSION
PHASE III COMBINED SEWER
OVERFLOW PROGRAM

NBC CONTRACT NO 308.XXC
CIVIL

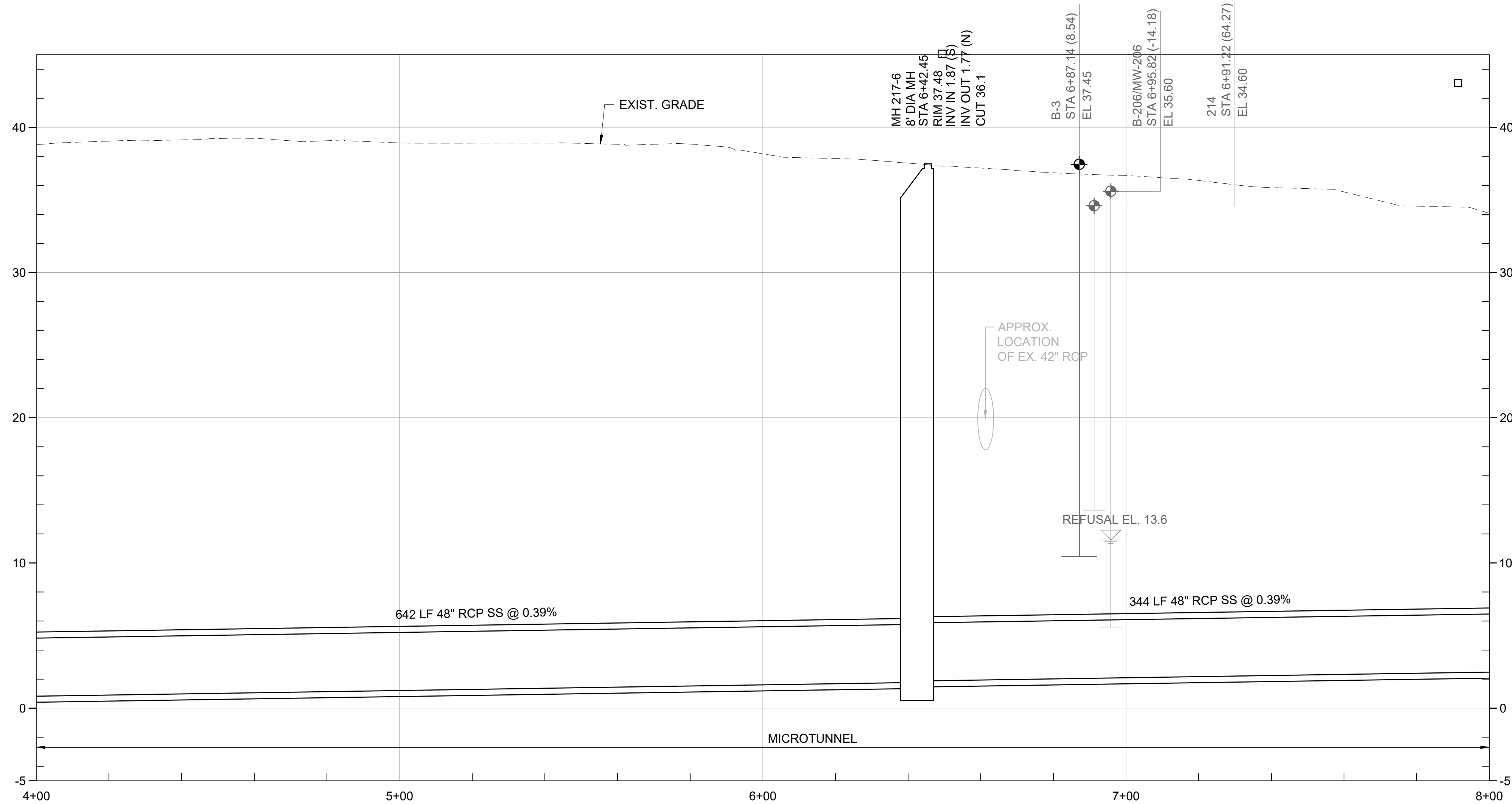
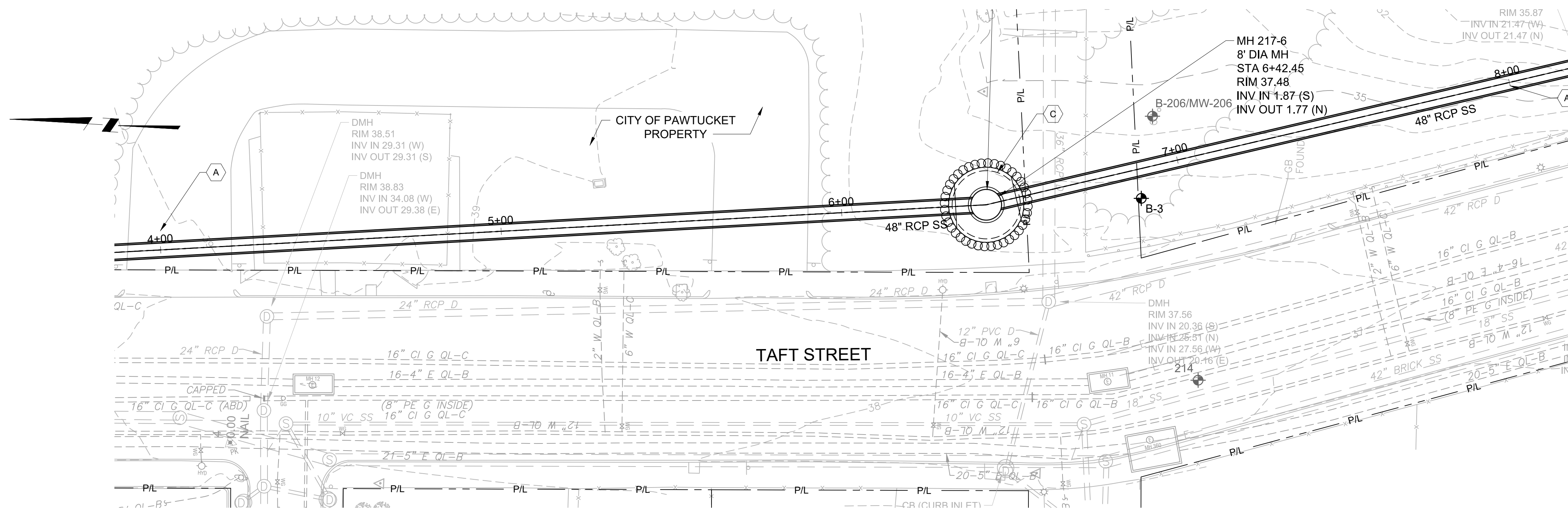
OF-217 CONSOLIDATION CONDUIT
PLAN AND PROFILE 1: STA 0+00 - 4+00

SHEET
C-4
195130165

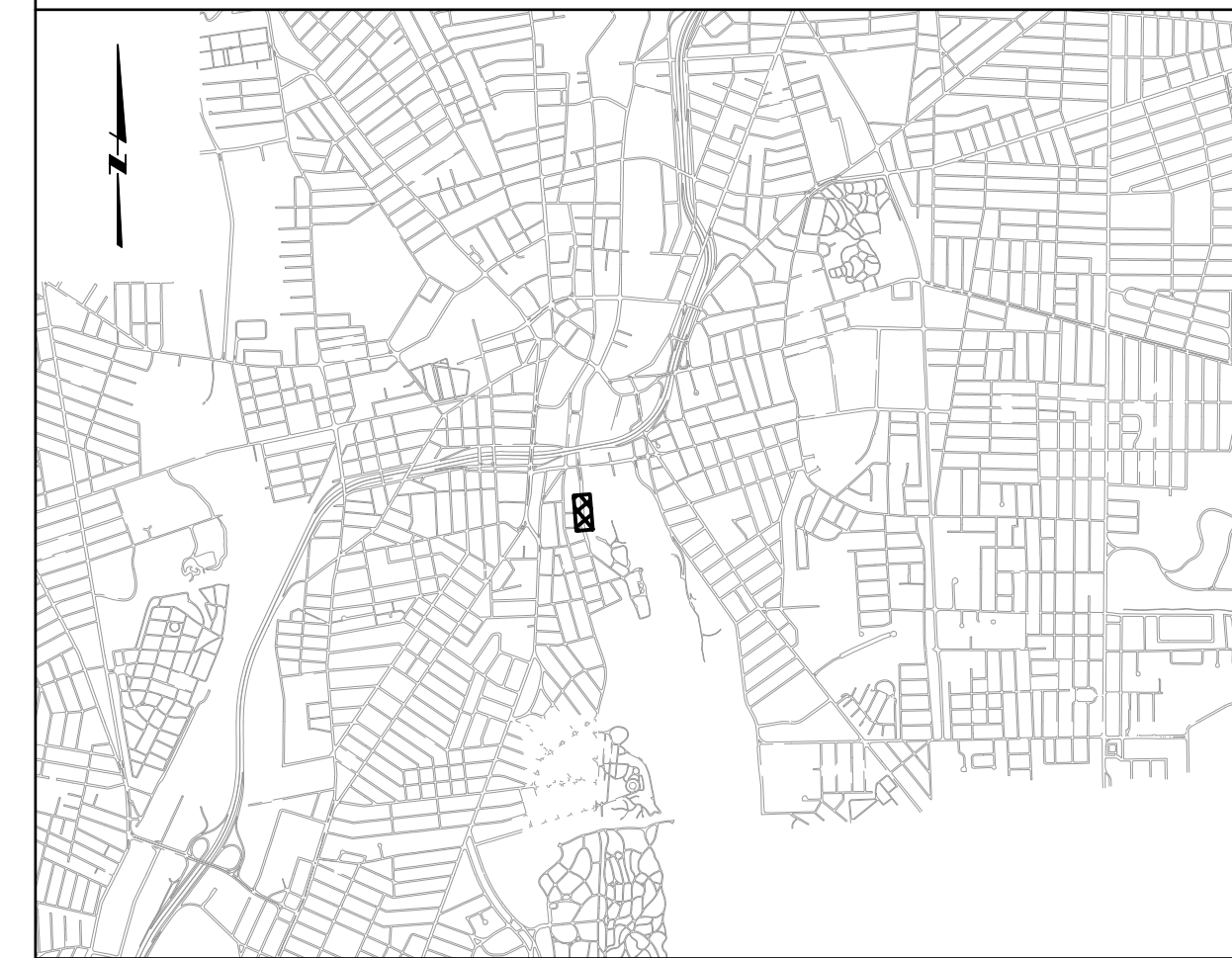
BY: JAMIE PAYNE

PLOT DATE: Wednesday, March 25, 2020 5:08:48 PM

DWG FILE: C:\pwworkdir\6250964\PAWT_SITE_PLAN & PROFILE_IIA-5_ALT3.dwg



KEY PLAN



GENERAL SHEET NOTES

1. SURVEY INFORMATION PROVIDED BY BRYANT AND ASSOCIATES, INC. NOVEMBER 2019, VERTICAL DATUM NGVD 1929, HORIZONTAL DATUM, STATE PLAN COORDINATE SYSTEM.
2. UTILITY INFORMATION DEPICTED, PROVIDED BY BSI ENGINEERING INC. QL-B.
3. FLOOD PLAIN INFORMATION IS FROM FEMA, PANEL NO. 44007C0307J. FLOOD PLAIN ELEVATIONS CONVERTED FROM VERTICAL DATUM NAVD 1988 TO NGVD 1929 AND ARE APPROXIMATELY:
 - NORTH OF DIVISION STREET BRIDGE: AE ELEVATION 12.8
 - SOUTH OF DIVISION STREET BRIDGE: VE ELEVATION 13.8
4. CITY PROPOSED BIKE PATH PROJECT DEPICTED IN GREY SHADING FOR COORDINATION.

SHEET KEYNOTES

- A. MICROTUNNEL: STATION 4+00 TO STATION 8+00
- B. RELOCATE WATER MAIN:
- C. EXCAVATION FOR MH 217-6 TO BE CONSTRUCTED AS DRIVING AND RECEIVING PIT IN SUPPORT OF MICROTUNNEL OPERATION

REV	DATE	BY	DESCRIPTION

SCALE	WARNING
H. SCALE 1" = 20'	0 1/2 1
V. SCALE 1" = 5'	IF THIS BAR DOES NOT MEASURE 1" THEN DRAWING IS NOT TO SCALE

DESIGNED	C. CRONIN
DRAWN	B. MARINI
CHECKED	C. CRONIN

30% DESIGN PHASE - APRIL 2020

NOT FOR CONSTRUCTION

This document is an interim document and not suitable for construction. As an interim document, it may contain data that is potentially inaccurate or incomplete and is not to be relied upon without the express written consent of the preparer.



NBC CONTRACT NO 308.XXC
CIVIL

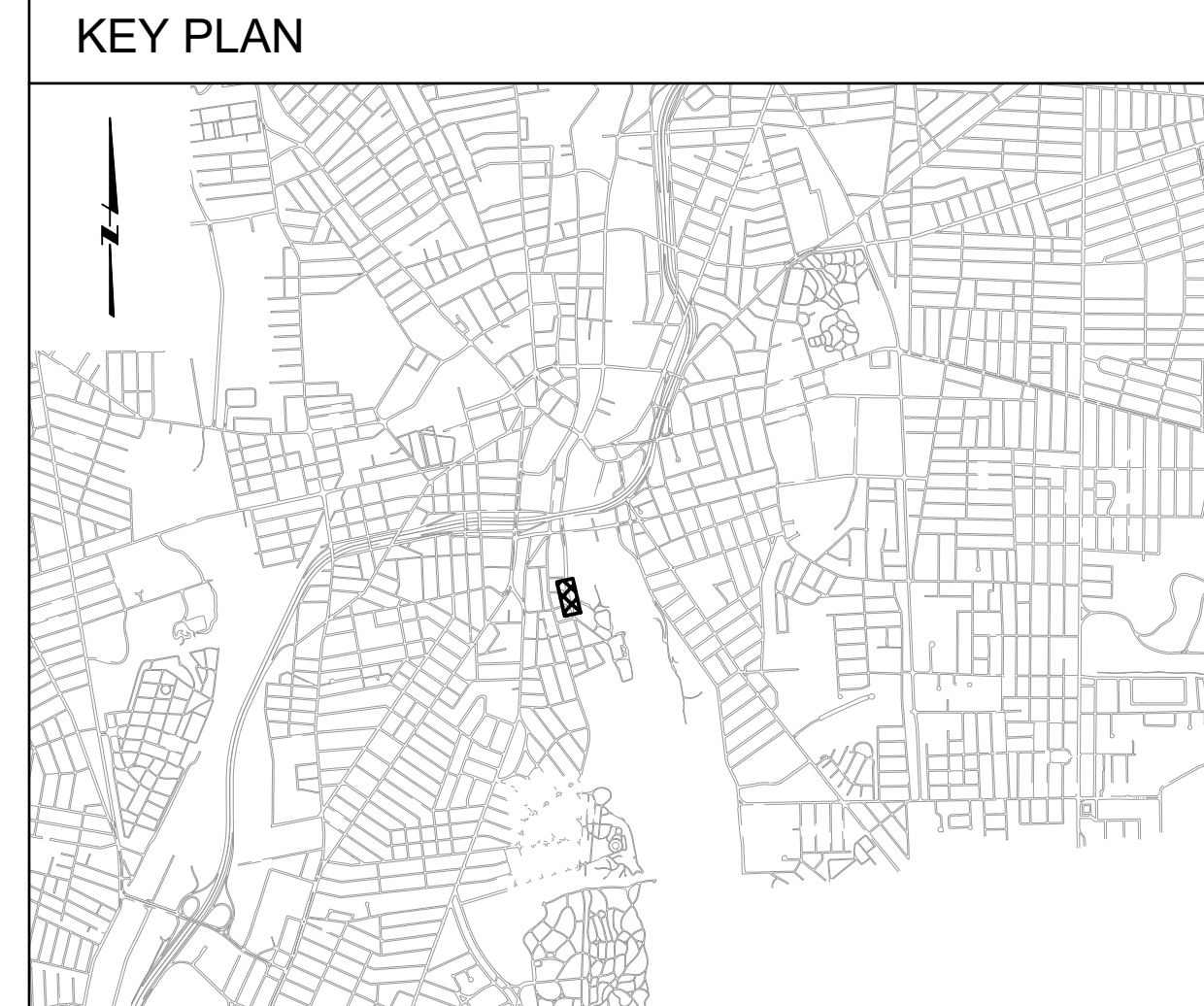
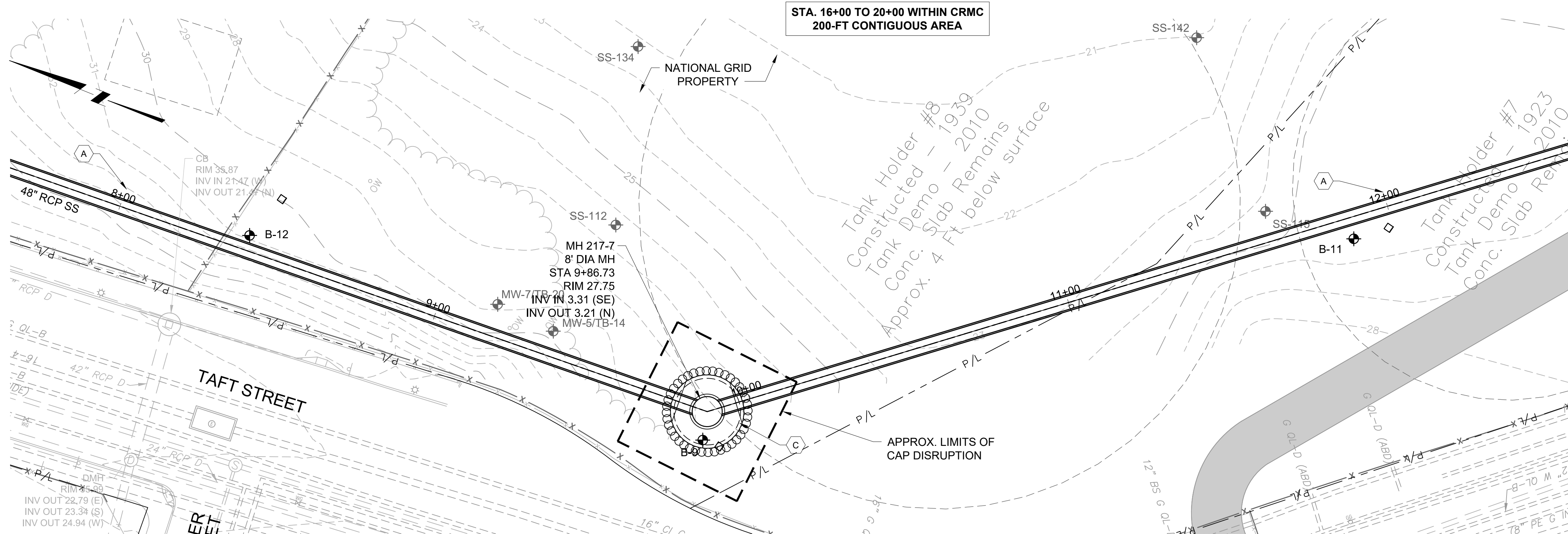
OF-217 CONSOLIDATION CONDUIT
PLAN AND PROFILE 2: STA 4+00 - 8+00

SHEET
C-5
195130165

BY: JAMIE PAYNE

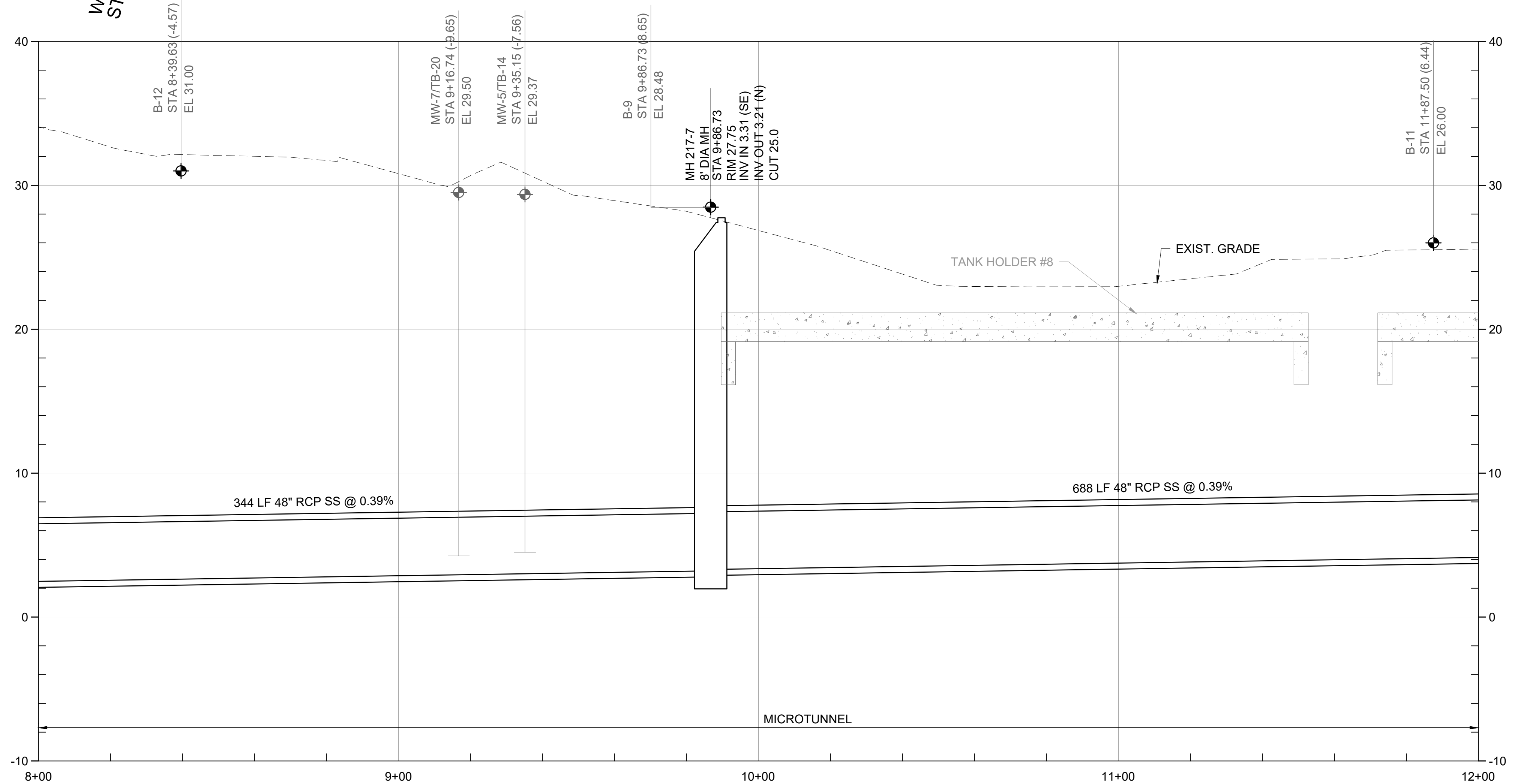
PLOT DATE: Wednesday, March 25, 2020 5:10:01 PM

DWG FILE: C:\pwworkdir\6250964\PAWT_SITE_PLAN_&_PROFILE_IIA-5_ALT3.dwg



- GENERAL SHEET NOTES**
1. SURVEY INFORMATION PROVIDED BY BRYANT AND ASSOCIATES, INC. NOVEMBER 2019, VERTICAL DATUM NGVD 1929, HORIZONTAL DATUM, STATE PLAN COORDINATE SYSTEM.
 2. UTILITY INFORMATION DEPICTED, PROVIDED BY BSI ENGINEERING INC. QL-B.
 3. FLOOD PLAIN INFORMATION IS FROM FEMA, PANEL NO. 44007C0307J. FLOOD PLAIN ELEVATIONS CONVERTED FROM VERTICAL DATUM NAVD 1988 TO NGVD 1929 AND ARE APPROXIMATELY:
 - NORTH OF DIVISION STREET BRIDGE: AE ELEVATION 12.8
 - SOUTH OF DIVISION STREET BRIDGE: VE ELEVATION 13.8
 4. WORK IS IN PROPERTY OWNED BY NATIONAL GRID
 5. CITY PROPOSED BIKE PATH PROJECT DEPICTED IN GREY SHADING FOR COORDINATION.

- SHEET KEYNOTES**
- A. MICROTUNNEL: STATION 16+00 TO STATION 20+00
 - B. RELOCATE WATER MAIN:
 - C. EXCAVATION FOR MH 217-7 TO BE CONSTRUCTED AS DRIVING AND RECEIVING PITS IN SUPPORT OF MICROTUNNEL OPERATION



REV	DATE	BY	DESCRIPTION

SCALE
 H. SCALE 1" = 20'
 V. SCALE 1" = 5'

WARNING
 IF THIS BAR DOES NOT MEASURE 1" THEN DRAWING IS NOT TO SCALE

DESIGNED: C. CRONIN
 DRAWN: B. MARINI
 CHECKED: C. CRONIN

30% DESIGN PHASE - APRIL 2020

NOT FOR CONSTRUCTION
 This document is an interim document and not suitable for construction. As an interim document, it may contain data that is potentially inaccurate or incomplete and is not to be relied upon without the express written consent of the preparer.

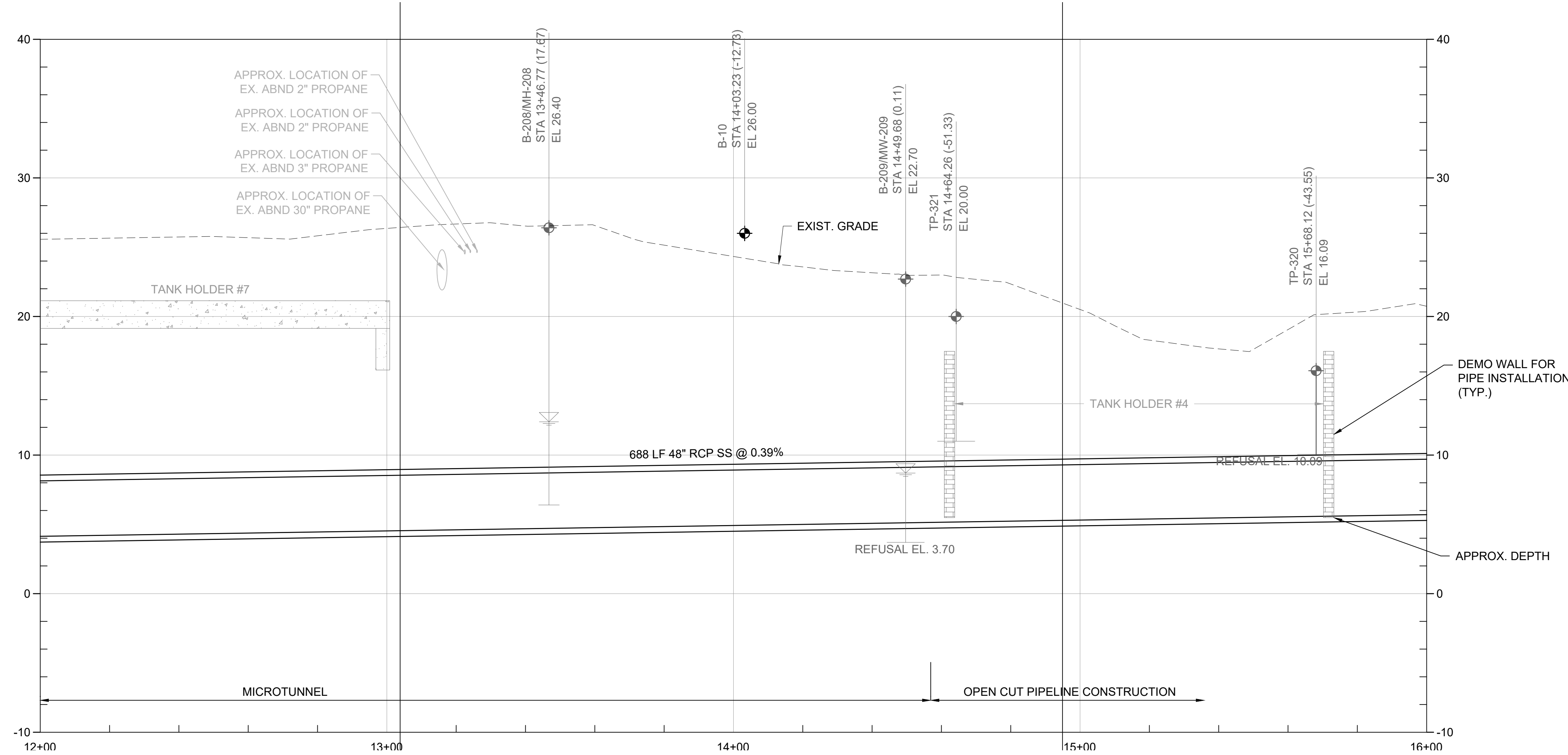
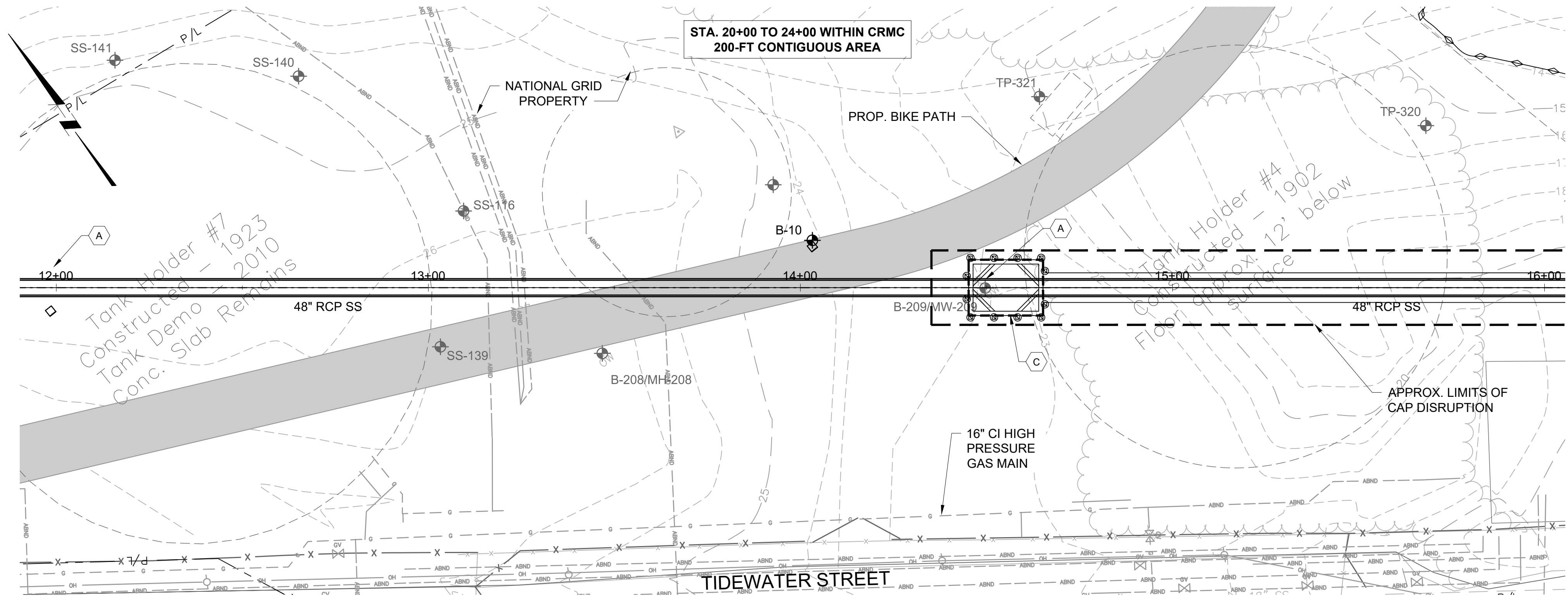


NBC CONTRACT NO 308.XXC
 CIVIL
 OF-217 CONSOLIDATION CONDUIT
 PLAN AND PROFILE 3: STA 8+00 - 12+00

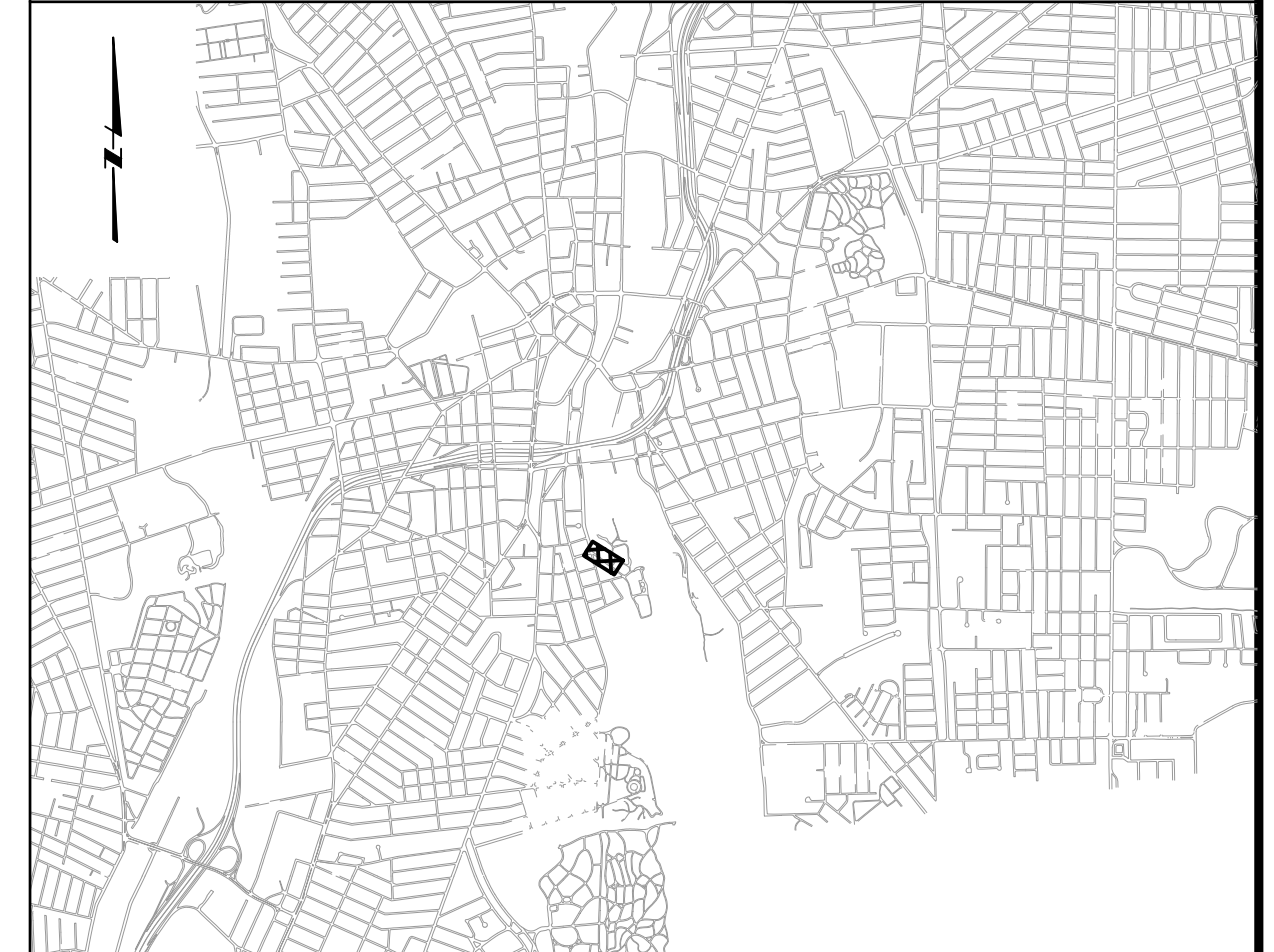
BY: JAMIE PAYNE

PLOT DATE: Wednesday, March 25, 2020 5:11:14 PM

DWG FILE: C:\pwworkdir\6250964\PAWT_SITE_PLAN & PROFILE_IIIA-5_ALT3.dwg



KEY PLAN



GENERAL SHEET NOTES

1. SURVEY INFORMATION PROVIDED BY BRYANT AND ASSOCIATES, INC. NOVEMBER 2019, VERTICAL DATUM NGVD 1929, HORIZONTAL DATUM, STATE PLAN COORDINATE SYSTEM.
2. UTILITY INFORMATION DEPICTED, PROVIDED BY NATIONAL GRID
3. FLOOD PLAIN INFORMATION IS FROM FEMA, PANEL NO. 44007C0307J. FLOOD PLAIN ELEVATIONS CONVERTED FROM VERTICAL DATUM NAVD 1988 TO NGVD 1929 AND ARE APPROXIMATELY:
 - NORTH OF DIVISION STREET BRIDGE: AE ELEVATION 12.8
 - SOUTH OF DIVISION STREET BRIDGE: VE ELEVATION 13.8
4. WORK IS IN PROPERTY OWNED BY NATIONAL GRID
5. CITY PROPOSED BIKE PATH PROJECT DEPICTED IN GREY SHADING FOR COORDINATION.

SHEET KEYNOTES

- A. MICROTUNNEL: STATION 12+00 TO STATION 14+50
- B. RELOCATE WATER MAIN:
- C. EXCAVATION AT 14+50 TO BE CONSTRUCTED AS RECEIVING PIT IN SUPPORT OF MICROTUNNEL OPERATION

REV	DATE	BY	DESCRIPTION

SCALE
 H. SCALE 1" = 20'
 V. SCALE 1" = 5'

WARNING
 IF THIS BAR DOES NOT MEASURE 1" THEN DRAWING IS NOT TO SCALE

DESIGNED C. CRONIN
 DRAWN B. MARINI
 CHECKED C. CRONIN

30% DESIGN PHASE - APRIL 2020

NOT FOR CONSTRUCTION
 This document is an interim document and not suitable for construction. As an interim document, it may contain data that is potentially inaccurate or incomplete and is not to be relied upon without the express written consent of the preparer.



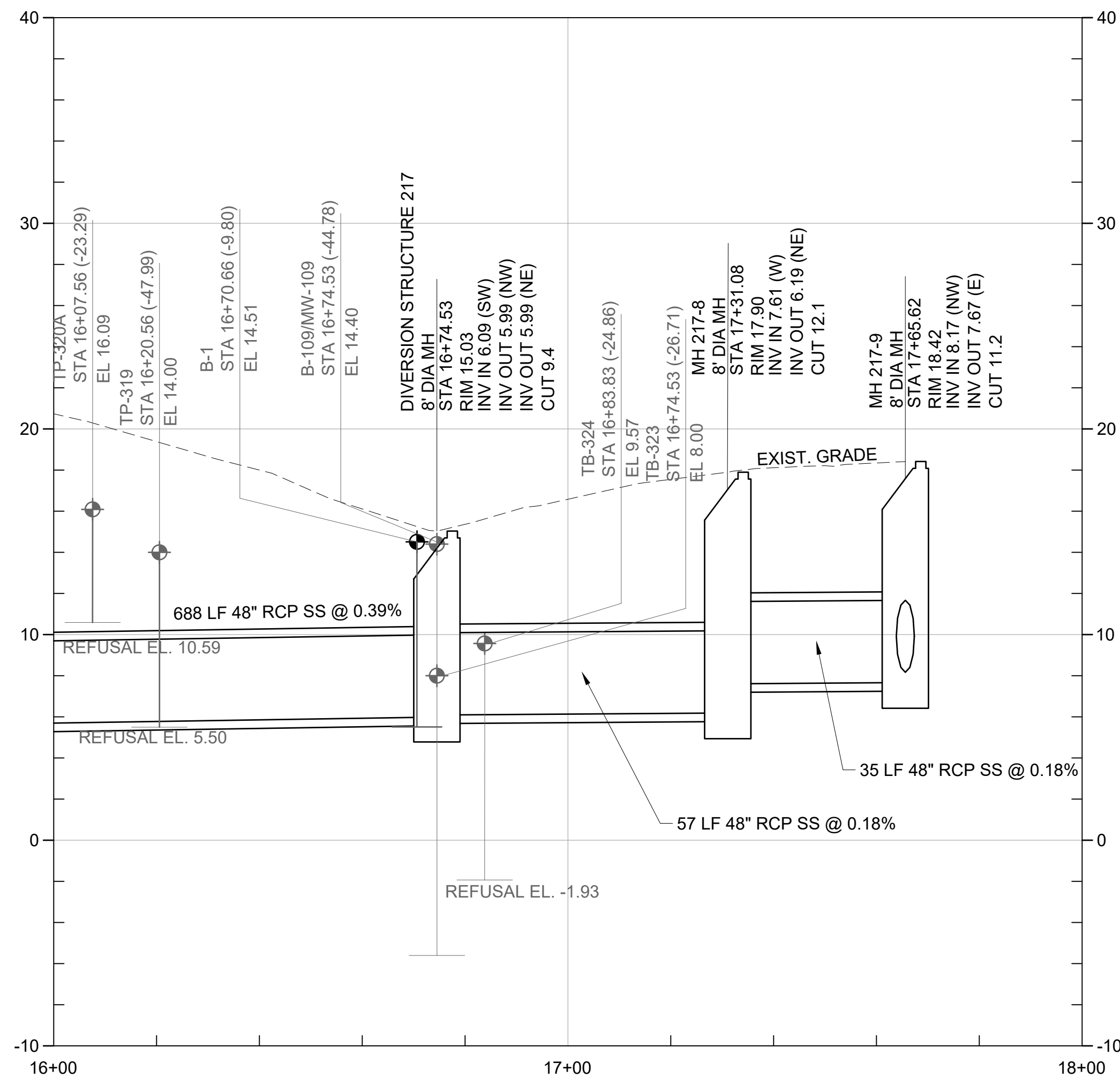
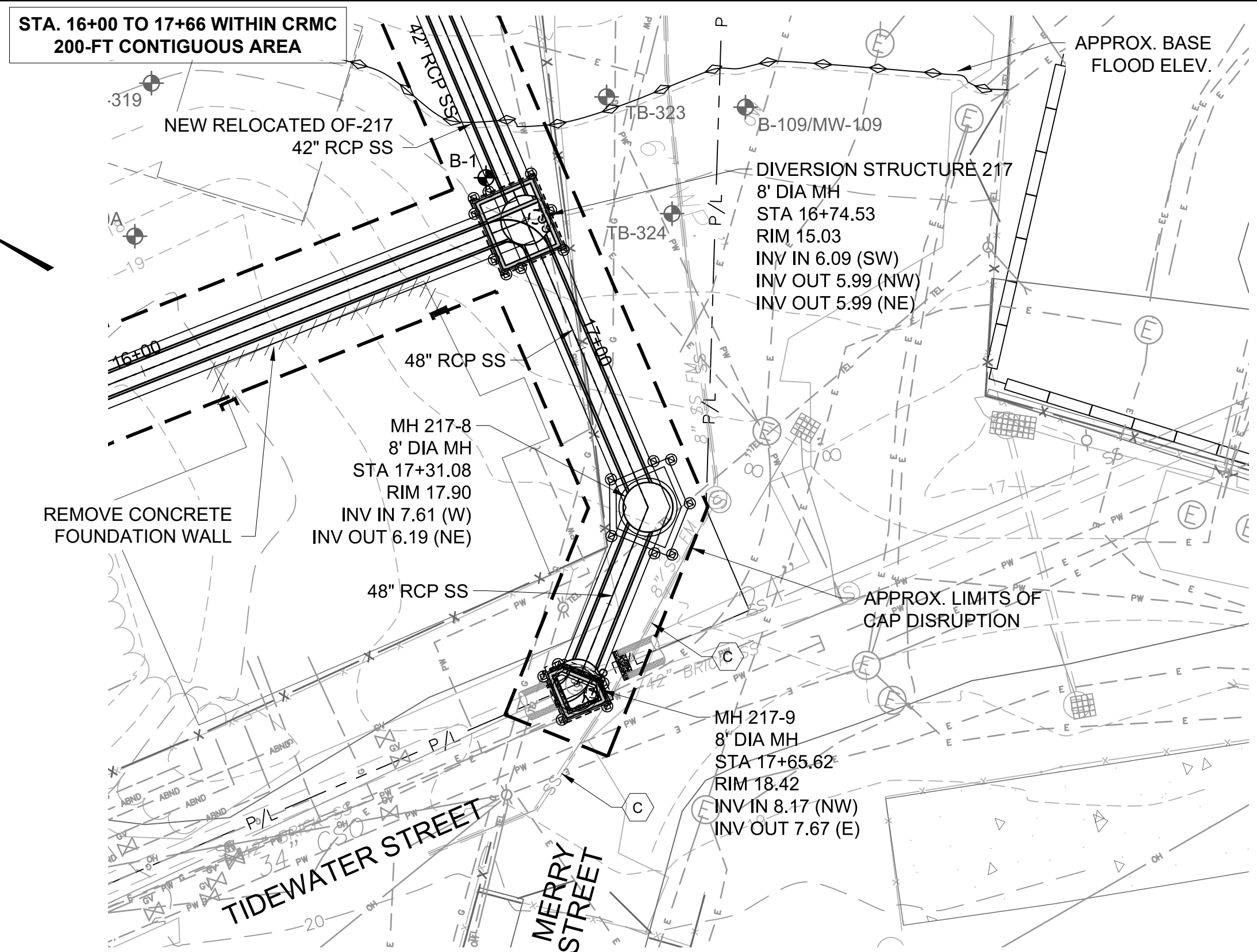
NBC CONTRACT NO 308.XXC
 CIVIL
 OF-217 CONSOLIDATION CONDUIT
 PLAN AND PROFILE 4: STA 12+00 - 16+00

SHEET
 C-7
 195130165

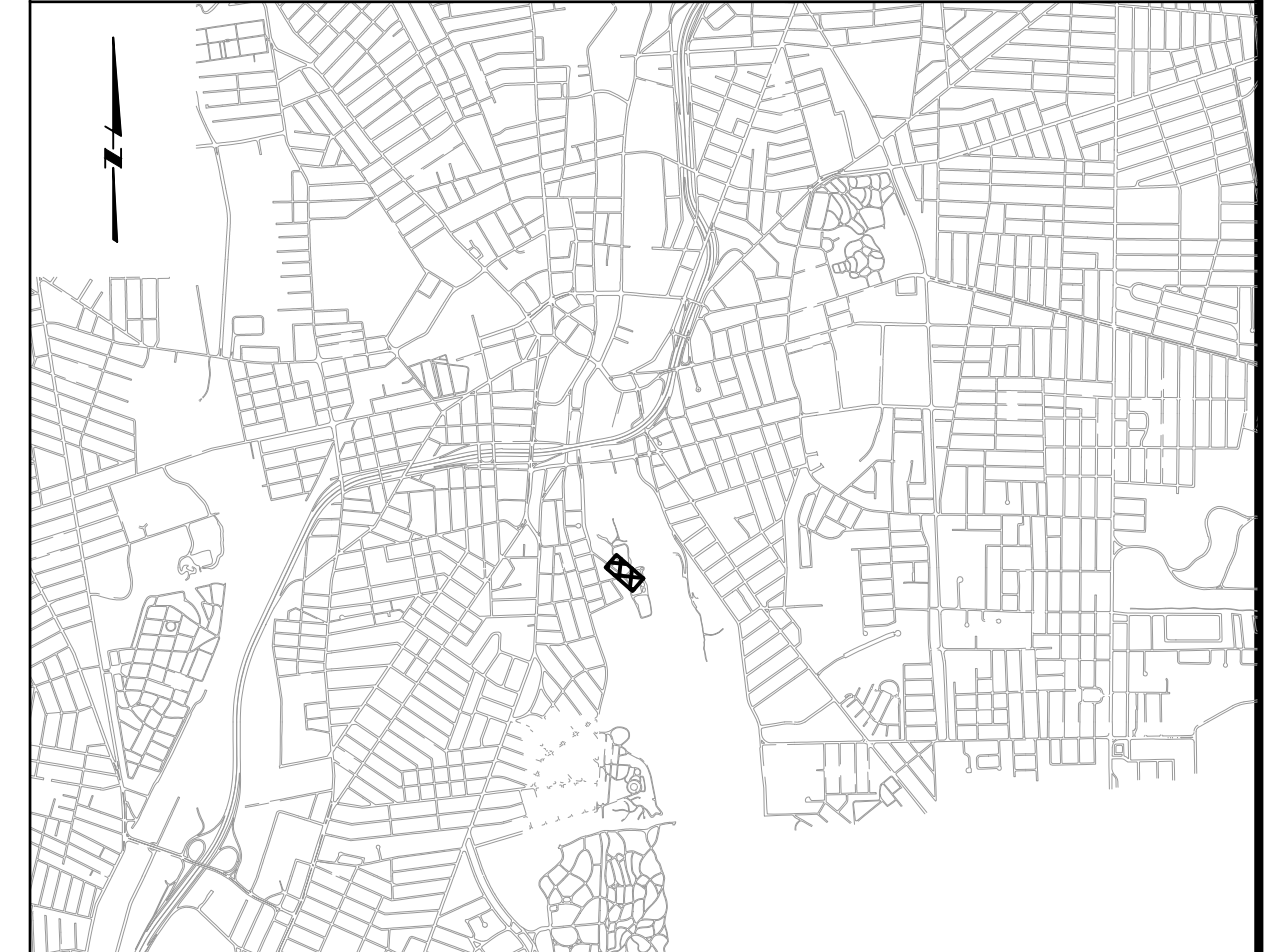
BY: JAMIE PAYNE

PLOT DATE: Wednesday, March 25, 2020 5:12:27 PM

DWG FILE: C:\pwworkdir\6250964\PAWT_SITE_PLAN & PROFILE_IIA-5_ALT3.dwg



KEY PLAN



GENERAL SHEET NOTES

1. SURVEY INFORMATION PROVIDED BY BRYANT AND ASSOCIATES, INC. NOVEMBER 2019, VERTICAL DATUM NGVD 1929, HORIZONTAL DATUM, STATE PLAN COORDINATE SYSTEM.
2. UTILITY INFORMATION DEPICTED, PROVIDED BY NATIONAL GRID
3. FLOOD PLAIN INFORMATION IS FROM FEMA, PANEL NO. 44007C0307J. FLOOD PLAIN ELEVATIONS CONVERTED FROM VERTICAL DATUM NAVD 1988 TO NGVD 1929 AND ARE APPROXIMATELY:
- NORTH OF DIVISION STREET BRIDGE: AE ELEVATION 12.8
- SOUTH OF DIVISION STREET BRIDGE: VE ELEVATION 13.8
4. WORK IS IN PROPERTY OWNED BY NATIONAL GRID
5. CITY PROPOSED BIKE PATH PROJECT DEPICTED IN GREY SHADING FOR COORDINATION.

SHEET KEYNOTES

- A. MICROTUNNEL:
- B. RELOCATE WATER MAIN:
- C. RELOCATE SEWER FORCE MAIN:

REV	DATE	BY	DESCRIPTION

SCALE
H. SCALE 1" = 20'
V. SCALE 1" = 5'

WARNING
IF THIS BAR DOES NOT MEASURE 1" THEN DRAWING IS NOT TO SCALE

DESIGNED C. CRONIN
DRAWN B. MARINI
CHECKED C. CRONIN

30% DESIGN PHASE - APRIL 2020

NOT FOR CONSTRUCTION
This document is an interim document and not suitable for construction. As an interim document, it may contain data that is potentially inaccurate or incomplete and is not to be relied upon without the express written consent of the preparer.



NARRAGANSETT BAY COMMISSION
PHASE III COMBINED SEWER OVERFLOW PROGRAM

NBC CONTRACT NO 308.XXC
CIVIL

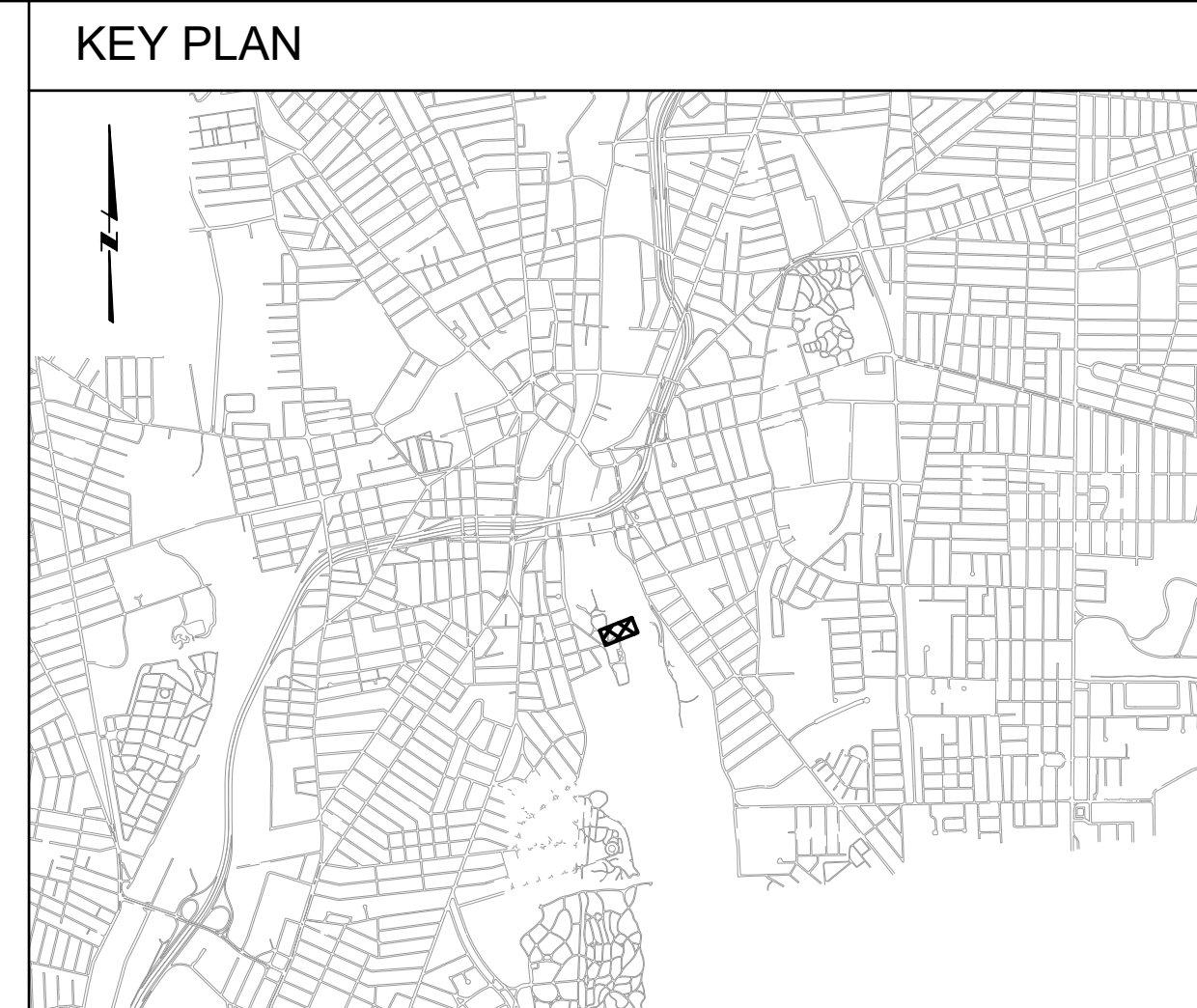
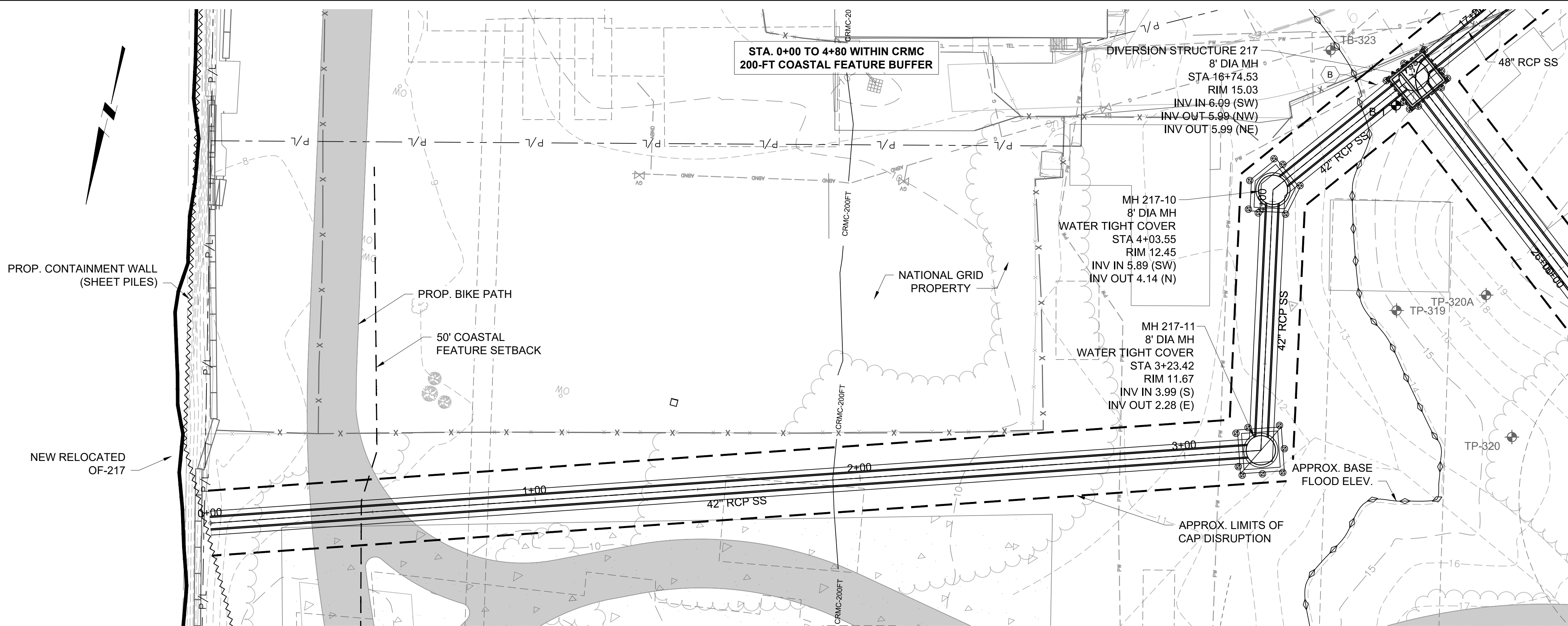
OF-217 CONSOLIDATION CONDUIT
PLAN AND PROFILE 5: STA 16+00 - 18+00

SHEET
C-8
195130165

BY: JAMIE PAYNE

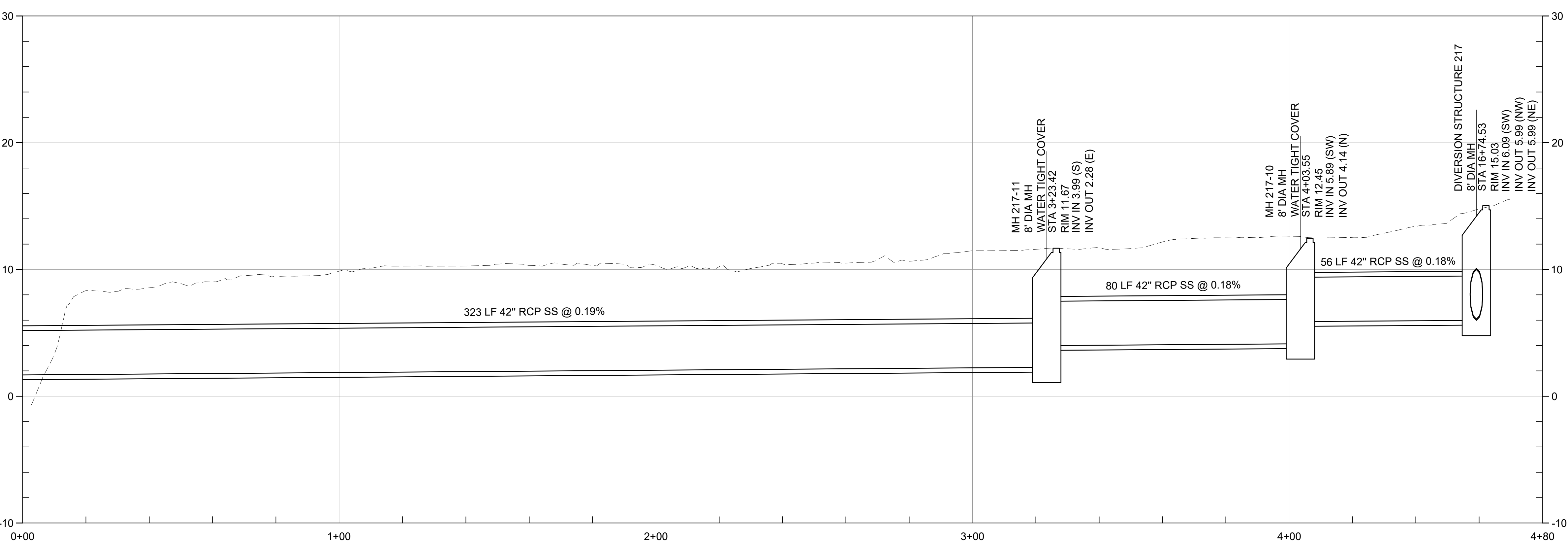
PLOT DATE: Wednesday, March 25, 2020 5:13:40 PM

DWG FILE: C:\pwworkdir\6250964\PAWT_SITE_PLAN & _PROFILE_IIA-5_ALT3.dwg



- ### GENERAL SHEET NOTES
1. SURVEY INFORMATION PROVIDED BY BRYANT AND ASSOCIATES, INC. NOVEMBER 2019, VERTICAL DATUM NGVD 1929, HORIZONTAL DATUM, STATE PLAN COORDINATE SYSTEM.
 2. UTILITY INFORMATION DEPICTED, PROVIDED BY NATIONAL GRID
 3. FLOOD PLAIN INFORMATION IS FROM FEMA, PANEL NO. 44007C0307J. FLOOD PLAIN ELEVATIONS CONVERTED FROM VERTICAL DATUM NAVD 1988 TO NGVD 1929 AND ARE APPROXIMATELY:
 - NORTH OF DIVISION STREET BRIDGE: AE ELEVATION 12.8
 - SOUTH OF DIVISION STREET BRIDGE: VE ELEVATION 13.8
 4. WORK IS IN PROPERTY OWNED BY NATIONAL GRID
 5. CITY PROPOSED BIKE PATH PROJECT DEPICTED IN GREY SHADING FOR COORDINATION.

- ### SHEET KEYNOTES
- A. MICROTUNNEL:
 - B. RELOCATE WATER MAIN: AT OF-217 DIVERSION STRUCTURE



REV	DATE	BY	DESCRIPTION

SCALE
H. SCALE 1" = 20'
V. SCALE 1" = 5'

WARNING
IF THIS BAR DOES NOT MEASURE 1" THEN DRAWING IS NOT TO SCALE

DESIGNED: C. CRONIN
DRAWN: B. MARINI
CHECKED: C. CRONIN

30% DESIGN PHASE - APRIL 2020

NOT FOR CONSTRUCTION

This document is an interim document and not suitable for construction. As an interim document, it may contain data that is potentially inaccurate or incomplete and is not to be relied upon without the express written consent of the preparer.



NARRAGANSETT BAY COMMISSION
PHASE III COMBINED SEWER
OVERFLOW PROGRAM

NBC CONTRACT NO 308.XXC
CIVIL

OF-217 CONSOLIDATION CONDUIT
PLAN AND PROFILE 6: STA 0+00 - 4+80

SHEET
C-9
195130165

APPENDIX A

EDR REGULATORY DATABASE REPORT EXECUTIVE SUMMARY

Taft St

Taft St

Pawtucket, RI 02860

Inquiry Number: 5664991.2s

May 28, 2019

The EDR Radius Map™ Report with GeoCheck®



6 Armstrong Road, 4th floor
Shelton, CT 06484
Toll Free: 800.352.0050
www.edrnet.com

TABLE OF CONTENTS

<u>SECTION</u>	<u>PAGE</u>
Executive Summary	ES1
Overview Map	2
Detail Map	3
Map Findings Summary	4
Map Findings	8
Orphan Summary	834
Government Records Searched/Data Currency Tracking	GR-1
 <u>GEOCHECK ADDENDUM</u>	
Physical Setting Source Addendum	A-1
Physical Setting Source Summary	A-2
Physical Setting SSURGO Soil Map	A-5
Physical Setting Source Map	A-10
Physical Setting Source Map Findings	A-12
Physical Setting Source Records Searched	PSGR-1

Thank you for your business.
Please contact EDR at 1-800-352-0050
with any questions or comments.

Disclaimer - Copyright and Trademark Notice

This Report contains certain information obtained from a variety of public and other sources reasonably available to Environmental Data Resources, Inc. It cannot be concluded from this Report that coverage information for the target and surrounding properties does not exist from other sources. **NO WARRANTY EXPRESSED OR IMPLIED, IS MADE WHATSOEVER IN CONNECTION WITH THIS REPORT. ENVIRONMENTAL DATA RESOURCES, INC. SPECIFICALLY DISCLAIMS THE MAKING OF ANY SUCH WARRANTIES, INCLUDING WITHOUT LIMITATION, MERCHANTABILITY OR FITNESS FOR A PARTICULAR USE OR PURPOSE. ALL RISK IS ASSUMED BY THE USER. IN NO EVENT SHALL ENVIRONMENTAL DATA RESOURCES, INC. BE LIABLE TO ANYONE, WHETHER ARISING OUT OF ERRORS OR OMISSIONS, NEGLIGENCE, ACCIDENT OR ANY OTHER CAUSE, FOR ANY LOSS OF DAMAGE, INCLUDING, WITHOUT LIMITATION, SPECIAL, INCIDENTAL, CONSEQUENTIAL, OR EXEMPLARY DAMAGES. ANY LIABILITY ON THE PART OF ENVIRONMENTAL DATA RESOURCES, INC. IS STRICTLY LIMITED TO A REFUND OF THE AMOUNT PAID FOR THIS REPORT.** Purchaser accepts this Report "AS IS". Any analyses, estimates, ratings, environmental risk levels or risk codes provided in this Report are provided for illustrative purposes only, and are not intended to provide, nor should they be interpreted as providing any facts regarding, or prediction or forecast of, any environmental risk for any property. Only a Phase I Environmental Site Assessment performed by an environmental professional can provide information regarding the environmental risk for any property. Additionally, the information provided in this Report is not to be construed as legal advice.

Copyright 2019 by Environmental Data Resources, Inc. All rights reserved. Reproduction in any media or format, in whole or in part, of any report or map of Environmental Data Resources, Inc., or its affiliates, is prohibited without prior written permission.

EDR and its logos (including Sanborn and Sanborn Map) are trademarks of Environmental Data Resources, Inc. or its affiliates. All other trademarks used herein are the property of their respective owners.

EXECUTIVE SUMMARY

A search of available environmental records was conducted by Environmental Data Resources, Inc (EDR). The report was designed to assist parties seeking to meet the search requirements of EPA's Standards and Practices for All Appropriate Inquiries (40 CFR Part 312), the ASTM Standard Practice for Environmental Site Assessments (E 1527-13), the ASTM Standard Practice for Environmental Site Assessments for Forestland or Rural Property (E 2247-16), the ASTM Standard Practice for Limited Environmental Due Diligence: Transaction Screen Process (E 1528-14) or custom requirements developed for the evaluation of environmental risk associated with a parcel of real estate.

TARGET PROPERTY INFORMATION

ADDRESS

TAFT ST
PAWTUCKET, RI 02860

COORDINATES

Latitude (North): 41.8725630 - 41° 52' 21.22"
Longitude (West): 71.3847390 - 71° 23' 5.06"
Universal Tranverse Mercator: Zone 19
UTM X (Meters): 302096.2
UTM Y (Meters): 4638163.5
Elevation: 10 ft. above sea level

USGS TOPOGRAPHIC MAP ASSOCIATED WITH TARGET PROPERTY

Target Property Map:	5644908 PROVIDENCE, RI
Version Date:	2012
Northeast Map:	5641995 ATTLEBORO, MA
Version Date:	2012
Southeast Map:	5642183 EAST PROVIDENCE, RI
Version Date:	2012
Northwest Map:	5644906 PAWTUCKET, RI
Version Date:	2012

AERIAL PHOTOGRAPHY IN THIS REPORT

Portions of Photo from: 20140718
Source: USDA

MAPPED SITES SUMMARY

Target Property Address:
TAFT ST
PAWTUCKET, RI 02860

Click on Map ID to see full detail.

MAP ID	SITE NAME	ADDRESS	DATABASE ACRONYMS	RELATIVE ELEVATION	DIST (ft. & mi.) DIRECTION
1	TOWN LANDING	TAFT STREET	US BROWNFIELDS		TP
A2	PET FOOD EXPERTS LLC	175 MAIN STREET	RI SHWS, RI AUL	Higher	1 ft.
3	NEW ENGLAND GAS CO T	91 TIDEWATER ST	RCRA NonGen / NLR, FINDS, ECHO, RI MANIFEST	Higher	23, 0.004, South
B4	TIDEWATER COAL GASIF	OFF TIDEWATER AVE	EDR MGP	Higher	53, 0.010, SSE
C5	NEW ENGLAND TELEPHON	2 PLEASANT ST	RI UST	Higher	58, 0.011, North
A6	S. PAPADOPOULOU & K.	30 EAST AVE	RI UST	Higher	67, 0.013, North
A7	SAMOS PRESS	30 EAST AVE	RCRA NonGen / NLR, RI MANIFEST	Higher	67, 0.013, North
A8	BLACKSTONE VALLEY CO	30 EAST AVENUE, SUIT	RCRA-CESQG	Higher	67, 0.013, North
B9	TIDEWATER COAL GASSI	OFF TIDEWATER AVENUE	SEMS	Higher	68, 0.013, SSE
A10	SOVEREIGN BANK	210 MAIN STREET	RI SHWS, RI AUL, RI SPILLS	Higher	89, 0.017, North
A11	COMMERCIAL PROPERTY	40 EAST AVE	RI UST	Higher	96, 0.018, North
D12	SPINGARN ANDREW CO	88 PLEASANT ST	RCRA NonGen / NLR, FINDS, ECHO	Higher	98, 0.019, NNW
D13	SPRINGARN ANDREW CO	88 PLEASANT ST	RCRA NonGen / NLR	Higher	98, 0.019, NNW
D14	GEM AIR POWER INC	80 PLEASANT ST	RCRA NonGen / NLR, FINDS, ECHO, RI MANIFEST	Higher	105, 0.020, NNW
E15	REGAL CAR CARE	65 EAST ST	RI UST	Higher	117, 0.022, North
E16	ADAMS FURNITURE	65 EAST AVE	RI UST	Higher	117, 0.022, North
E17	ADAMS FURNITURE	65 EAST AVENUE	RI LUST	Higher	117, 0.022, North
A18	VITALI PROPERTY	216 MAIN ST	RI UST	Higher	127, 0.024, North
C19	SHOVE INSURANCE REAL	100 EAST AVE	RI UST	Higher	140, 0.027, NNW
B20	TIDEWATER COAL GASSI	TIDEWATER STREET	RI SHWS	Higher	159, 0.030, SSE
B21	VALLEY GAS COMPANY	TIDEWATER ST	RI UST	Higher	159, 0.030, SSE
22	SLATER MILL WALL REP	67 ROOSEVELT AVENUE	RI SHWS	Higher	195, 0.037, NNE
F23	LAWN TERRACE APARTME	180-226 PLEASANT ST	RI SHWS, RI UST, RI AUL	Higher	199, 0.038, SW
G24	COMMERCIAL PROPERTY	228-230 MAIN ST	RI UST	Higher	205, 0.039, North
25	BLACKSTONE VALLEY EL	MERRY ST	RI UST	Higher	248, 0.047, SSE
H26	PRIDE HYUNDAI	20 DIVISION ST	RCRA NonGen / NLR, FINDS, ECHO, RI MANIFEST	Higher	277, 0.052, ENE
H27	RIDOT - 20 DIVISION	20 DIVISION ST	RI UST	Higher	277, 0.052, ENE
F28	E & A TAVERN	25 PAWTUCKET AVE	RI UST	Higher	279, 0.053, WSW
I29	APEX AUTOMOTIVE SERV	1 SCHOOL ST	RCRA-SQG, FINDS, ECHO, RI MANIFEST	Higher	322, 0.061, NNE
I30	APEX DEVELOPMENT CO.	1 SCHOOL ST	RI UST	Higher	322, 0.061, NNE
H31	BLACKSTONE AUTO BODY	28 DIVISION ST	RCRA NonGen / NLR, FINDS, ECHO	Higher	354, 0.067, East
G32	COMMERCIAL PROPERTY	250 MAIN ST	RI UST	Higher	387, 0.073, North
H33	MERCHANTS TIRE	21 DIVISION ST	RI SHWS, RI UST, RI AUL, RCRA NonGen / NLR, FINDS,...	Higher	411, 0.078, East
J34	PODIATRY SERVICES LT	10 SUMMER ST	RCRA NonGen / NLR, FINDS, ECHO, RI MANIFEST	Higher	446, 0.084, North
35	APEX INC	100 MAIN ST	RI SHWS, RI AUL, RCRA NonGen / NLR, FINDS, ECHO,...	Higher	459, 0.087, NE
K36	MR USA 1 HOUR CLEANI	224 EAST AVE	RI AIRS, RI DRYCLEANERS	Higher	472, 0.089, WSW
K37	MR USA 1 HOUR CLEANE	224 EAST AVE	RCRA-SQG, US AIRS, ECHO, RI MANIFEST	Higher	472, 0.089, WSW
K38	STANLEY SYSTEM DRY C	224 EAST AVE	EDR Hist Cleaner	Higher	472, 0.089, WSW
K39	DZIALO WALTER M DDS	225 EAST AVE	RCRA NonGen / NLR, RI MANIFEST	Higher	506, 0.096, WSW

MAPPED SITES SUMMARY

Target Property Address:
TAFT ST
PAWTUCKET, RI 02860

Click on Map ID to see full detail.

MAP ID	SITE NAME	ADDRESS	DATABASE ACRONYMS	RELATIVE ELEVATION	DIST (ft. & mi.) DIRECTION
K40	COMMERCIAL OFFICE BU	225 EAST AVE	RI UST	Higher	506, 0.096, WSW
L41	MANNING-HEFFRON FUNE	68 BROADWAY	RI UST	Higher	562, 0.106, NNE
M42	PARTY WAREHOUSE	310 EAST AVE	RI UST	Higher	583, 0.110, SW
M43	CREST PHOTO LABS	324 EAST AVE	RI UST	Higher	593, 0.112, SSW
N44	LANTAU ISLAND, INC.	286 MAIN ST	RI UST	Higher	594, 0.112, North
J45	YMCA	20 SUMMER ST	RI UST	Higher	610, 0.116, North
J46	YOUNG MEN CHRISTIAN	20 SUMMER STREET	RI LUST	Higher	610, 0.116, North
O47	DISPLAY CREATIONS	93 PARK PL	RI UST	Higher	625, 0.118, NNW
P48	ST. PAUL'S EPISCOPAL	50 PARK PL	RI UST	Higher	629, 0.119, NNW
J49	NYNEX CTL OFF	85 HIGH ST	RCRA NonGen / NLR, FINDS, ECHO, RI AIRS, RI...	Higher	630, 0.119, North
J50	VERIZON NEW ENGLAND,	85 HIGH ST	RI UST	Higher	630, 0.119, North
P51	JAMES CORDANO	36 PARK PL	RI UST	Higher	631, 0.120, NNW
P52	BLACKSTONE VALLEY CO	42 PARK PLACE	RCRA-SQG, RI MANIFEST	Higher	637, 0.121, NNW
P53	BLACKSTONE VALLEY CO	42 PARK PL	RI UST	Higher	637, 0.121, NNW
N54	LANTAU, INC. PROPERT	298 MAIN ST	RI UST	Higher	650, 0.123, NNW
N55	NORTHERN PLAZA	301 MAIN ST	RI UST	Higher	660, 0.125, NNW
N56	NORTHERN PLAZA ASSOC	301 MAIN ST.	RI AST	Higher	660, 0.125, NNW
Q57	RIDOT PROJECT	50 DIVISION ST	NY MANIFEST	Higher	673, 0.127, East
O58	PRESERVATION SOCIETY	67 PARK PL	RI UST	Higher	694, 0.131, NNW
R59	WEINBERG COMMERCIAL	26 SUMMER STREET	RI SHWS, RI AUL	Higher	697, 0.132, North
S60	PILAVIN PROPERTIES,	33 MAIN STREET	RI SHWS	Higher	699, 0.132, NE
S61	ST GEORGE'S CHURCH (46 MAIN STREET	RI SHWS, RI AUL	Higher	705, 0.134, NE
L62	PAWTUCKET CONGREGATI	40 WALCOTT ST	RI UST	Higher	716, 0.136, NE
T63	SALVATION ARMY -- PA	102 HIGH ST	RI UST	Higher	724, 0.137, North
L64	OLD MONTGOMERY DISTR	100 BROADWAY	RI UST	Higher	726, 0.138, NE
65	LARRY SHUSHANSKI RES	351 EAST AVE	RI UST	Higher	733, 0.139, SSW
66	APEX DEVELOPMENT 2 -	10 SCHOOL STREET	RI SHWS, RI AUL	Higher	739, 0.140, NE
S67	PITCHER STREET REALT	26 MAIN ST	RI UST	Higher	751, 0.142, NE
U68	EDDY CHEVROLET & BUI	45-55 DIVISION STREE	NY MANIFEST	Higher	782, 0.148, ESE
U69	EDDY CHEVROLET (FORM	45-55 DIVISION ST	RI UST	Higher	782, 0.148, ESE
U70	VIKING CHEVROLET GEO	45-55 DIVISION ST	RI SHWS, RI LUST, RCRA NonGen / NLR, FINDS, ECHO,...	Higher	782, 0.148, ESE
R71	MCGRATH PHILIP DR	23 BROAD ST	RCRA NonGen / NLR, FINDS, ECHO, RI MANIFEST	Higher	789, 0.149, North
Q72	WIDE WATER PARKWAY	55 DIVISION ST	RCRA NonGen / NLR, FINDS, ECHO	Higher	796, 0.151, East
T73	HALL INSTITUTE (FORM	120 HIGH ST	RI UST	Higher	815, 0.154, North
V74	CITY OF PAWTUCKET	137 ROOSEVELT AVE	RI UST	Higher	816, 0.155, NNE
M75	PAWTUCKET LAYOVER FA	PLAT 59 & 61, LOT 22	RI SHWS	Higher	831, 0.157, SW
Q76	PAWTUCKET BUSINESS A	123 SCHOOL ST	RI UST	Higher	833, 0.158, ENE
Q77	LAPRADE ANDRE J DMD	123 SCHOOL ST	RCRA-SQG	Higher	833, 0.158, ENE
Q78	PHOTOPOULOS D JAMES	123 SCHOOL ST	RCRA-SQG, RI SHWS, RI AUL, FINDS, ECHO, RI...	Higher	833, 0.158, ENE

MAPPED SITES SUMMARY

Target Property Address:
TAFT ST
PAWTUCKET, RI 02860

Click on Map ID to see full detail.

MAP ID	SITE NAME	ADDRESS	DATABASE ACRONYMS	RELATIVE ELEVATION	DIST (ft. & mi.) DIRECTION
Q79	PHOTOPOULOS D JAMES	123 SCHOOL ST	RCRA-SQG, RI MANIFEST	Higher	833, 0.158, ENE
V80	TOLMAN HIGH SCHOOL	EXCHANGE STREET	RI LUST	Higher	839, 0.159, NNE
81	VARIEUR ELEMENTARY S	468 PLEASANT STREET	RI SHWS	Higher	844, 0.160, South
82	PAWTUCKET REDEVELOPM	370 MAIN ST	RI UST	Higher	846, 0.160, NNW
83	LANMAR APARTMENTS -	19 HARRISON ST	RI UST	Higher	849, 0.161, WNW
84	BROADWAY STREET HOLD	169 GEORGE ST	RI UST	Higher	850, 0.161, SW
R85	FAMILY SERVICES SOCI	33 SUMMER ST	RI UST	Higher	850, 0.161, North
W86	GIBBY'S SERVICE	385 EAST ST	RI UST	Higher	881, 0.167, SSW
87	BROADWAY APARTMENTS	142-144 BROADWAY	RI UST	Higher	910, 0.172, NE
88	ROWE AUTOMATIC SALES	51 S UNION ST	RCRA NonGen / NLR, RI MANIFEST	Higher	911, 0.173, NW
X89	ST JOSEPH HEALTH CEN	40 BROAD ST	RCRA NonGen / NLR, RI MANIFEST	Higher	917, 0.174, North
Y90	SUNOCO STATION	35 CEDAR STREET	RI LUST	Higher	917, 0.174, WNW
Y91	SUNOCO #0006-0582	35 CEDAR ST	RI UST	Higher	917, 0.174, WNW
Y92	SUNOCO SERVICE STA	35 CEDAR ST	RCRA-SQG, RI MANIFEST	Higher	917, 0.174, WNW
Z93	NORTHEAST INSULATION	279 SCHOOL ST	RCRA NonGen / NLR, FINDS, ECHO	Higher	927, 0.176, SE
Z94	B.V. MEDICAL	279 SCHOOL ST	RI UST	Higher	927, 0.176, SE
AA95	CARITAS HOUSE GROUP	166 PAWTUCKET AVE	RI UST	Higher	928, 0.176, SW
W96	ORTHOPAEDICS OF NEW	407 EAST AVE SUITE 1	RCRA NonGen / NLR	Higher	939, 0.178, SSW
W97	FORTUNA ROBERT J MD	407 EAST AVE SUITE 1	RCRA NonGen / NLR, RI MANIFEST	Higher	939, 0.178, SSW
W98	CVI PAWTUCKET	407 EAST AVENUE	RCRA-CESQG	Higher	962, 0.182, SSW
AB99	OLD COLONY BANK PARK	MAIN STREET	US BROWNFIELDS	Higher	963, 0.182, NNW
AB100	OLD COLONY BANK	335 MAIN STREET	US BROWNFIELDS	Higher	963, 0.182, NNW
AC101	SPORTS MEDICINE ORTH	127 SCHOOL ST	RCRA NonGen / NLR, RI MANIFEST	Higher	972, 0.184, East
AC102	SUNOCO SERVICE STA	81 SCHOOL ST	RI LUST, RI UST, RCRA NonGen / NLR, FINDS, ECHO,...	Higher	972, 0.184, ENE
AD103	PAWTUCKET EVENING TI	23 EXCHANGE ST	RI UST	Higher	990, 0.188, North
AD104	TIMES THE	23 EXCHANGE ST	RCRA NonGen / NLR, FINDS, ECHO, RI MANIFEST	Higher	990, 0.188, North
105	DIVISION STREET PROJ	SCHOOL AND POND STRE	US BROWNFIELDS, FINDS	Higher	995, 0.188, ESE
AC106	BOWERS REALTY, INC.	79 DIVISION ST	RI UST	Higher	996, 0.189, East
107	THE PAWTUCKET SPOT	72 EXCHANGE ST	RI LUST, RI UST	Higher	1002, 0.190, North
AE108	CITY OF PAWTUCKET PR	100 TIM HEALEY WAY	RI UST	Higher	1011, 0.191, SE
AE109	DR. GOLF	100 TIM HEALEY WAY	US BROWNFIELDS	Higher	1011, 0.191, SE
AE110	DR. GOLF (SEE NJD-26	100 TIM HEALEY WAY	RI SHWS, RI BROWNFIELDS	Higher	1011, 0.191, SE
AC111	MCKEE BROS. OIL CORP	76 SCHOOL ST	RI UST	Higher	1011, 0.191, ENE
X112	NATIONAL GRID - VAUL	GOFF & BROAD STREET	RI SHWS	Higher	1028, 0.195, North
AF113	C V S #2234	425 EAST AVE	RCRA-LQG, RI MANIFEST	Higher	1050, 0.199, SSW
AG114	ROGUE PAUL G DDS	32 GOFF AVE RM 205	RCRA NonGen / NLR, FINDS, ECHO, RI MANIFEST	Higher	1065, 0.202, NNW
AB115	J.P. REALTY	450 MAIN ST	RI UST	Higher	1087, 0.206, NW
AB116	PARKIN YARN (FORMER)	21 COMMERCE STREET	RI SHWS, RI AUL	Higher	1100, 0.208, NNW
X117	CENTENIAL TOWERS	35 GOFF STREET	RI SHWS, RI AUL	Higher	1109, 0.210, NNW

MAPPED SITES SUMMARY

Target Property Address:
TAFT ST
PAWTUCKET, RI 02860

Click on Map ID to see full detail.

MAP ID	SITE NAME	ADDRESS	DATABASE ACRONYMS	RELATIVE ELEVATION	DIST (ft. & mi.) DIRECTION
118	ROOSEVELT AVENUE DIS	ROOSEVELT AVENUE	RI SHWS	Higher	1121, 0.212, NNE
AA119	ROYAL CLEANSERS INC	191 PAWTUCKET AVE	RCRA NonGen / NLR, FINDS, ECHO	Higher	1123, 0.213, SW
Y120	SHELL STATION	71 CEDAR STREET	RI LUST	Higher	1143, 0.216, WNW
Y121	JOE'S CEDAR STREET S	71 CEDAR ST & PINE	RCRA-SQG, FINDS, ECHO, RI MANIFEST	Higher	1143, 0.216, WNW
Y122	JOE'S CEDAR ST. SHEL	71 CEDAR ST	RI UST	Higher	1143, 0.216, WNW
AG123	TEXACO STATION	GOFF AVENUE & DEXTER	RI LUST	Higher	1147, 0.217, NNW
AH124	HASKELL WILLIAM H MF	24 COMMERCE ST	RI LUST, RCRA NonGen / NLR, FINDS, ECHO, RI...	Higher	1153, 0.218, NNW
AH125	KELLAWAY	24 COMMERCE ST	RI UST	Higher	1153, 0.218, NNW
AI126	SLATER COTTON MILL	46 CHURCH ST	RI UST	Higher	1167, 0.221, NW
AI127	HUTCHINSON GROUP THE	46 CHURCH ST	RCRA NonGen / NLR, FINDS, ECHO, RI MANIFEST	Higher	1167, 0.221, NW
AJ128	GEORGE H FULLER AND	151 EXCHANGE ST	RI LUST, FINDS, RI AIRS	Higher	1171, 0.222, NNE
AJ129	GEORGE H FULLER AND	151 EXCHANGE ST	RI UST	Higher	1171, 0.222, NNE
AJ130	FULLER GEORGE H & SO	151 EXCHANGE ST	RCRA NonGen / NLR, FINDS, ECHO, RI MANIFEST	Higher	1171, 0.222, NNE
AF131	APARTMENT HOUSE	447 EAST AVE	RI UST	Higher	1190, 0.225, SSW
AE132	BLACKSTONE VALLEY ME	333 SCHOOL ST	RI UST	Higher	1210, 0.229, SE
AE133	R I MEDICAL IMAGING	333 SCHOOL ST	RCRA-SQG, FINDS, ECHO, RI MANIFEST	Higher	1210, 0.229, SE
AE134	SILVERMAN ANDREW B D	333 SCHOOL ST STE 20	RCRA-SQG, RI MANIFEST	Higher	1210, 0.229, SE
AG135	GOFF GAS	75 GOFF AVE	RI UST	Higher	1222, 0.231, NNW
AG136	TEXACO STA/COLEMAN T	75 GOFF AVE	RCRA NonGen / NLR, FINDS, ECHO	Higher	1222, 0.231, NNW
AJ137	WILLIAM E. TOLMAN SR	150 EXCHANGE ST	RI UST	Higher	1224, 0.232, NNE
AK138	AIME & SONS AUTOMOTI	79 GOFF AVE	RCRA NonGen / NLR, FINDS, ECHO, RI MANIFEST	Higher	1233, 0.234, NNW
AK139	PROFESSIONAL PLATERS	79 GOFF AVE	RCRA NonGen / NLR, RI MANIFEST	Higher	1233, 0.234, NNW
140	ST. MARY'S CHURCH AN	103 PINE ST	RI UST	Higher	1240, 0.235, WSW
141	LANMAR APARTMENTS -	85 PROSPECT ST	RI UST	Higher	1242, 0.235, East
142	CENTRAL AUTO RADIATO	188 PINE ST	RCRA-SQG, FINDS, ECHO, RI MANIFEST	Higher	1245, 0.236, WNW
AJ143	THOMAS STREET STUDIO	163 EXCHANGE ST	RCRA NonGen / NLR, FINDS, ECHO	Higher	1254, 0.237, NNE
AJ144	MORRIS NATHANSON DES	163 EXCHANGE ST	RI LUST, RI UST	Higher	1254, 0.237, NNE
145	DARLENE JEWELRY MFG	483 MAIN ST	RCRA NonGen / NLR, FINDS, ECHO, NY MANIFEST, RI...	Higher	1271, 0.241, NW
146	TALLMAN ENTERPRISES	44A PINE ST	RCRA NonGen / NLR	Higher	1289, 0.244, SW
AI147	GANSETT AUTO PARTS	206 PINE ST	RCRA-SQG, FINDS, ECHO, RI MANIFEST	Higher	1301, 0.246, NW
AL148	LEROY THEATRE	84 BROAD ST	RI UST	Higher	1301, 0.246, North
AL149	ASBESTOS REMOVAL & C	84 BROAD ST SUITE 21	RCRA NonGen / NLR, FINDS, ECHO	Higher	1301, 0.246, North
AI150	SILES DANA PHOTOGRAP	498 MAIN ST	RCRA NonGen / NLR, FINDS, ECHO, RI MANIFEST	Higher	1308, 0.248, NW
AJ151	PAWTUCKET ARMORY	172 EXCHANGE STREET	RI SHWS, RI AUL, RI BROWNFIELDS	Higher	1327, 0.251, NNE
AJ152	PAWTUCKET ARMORY	172 EXCHANGE STREET	US BROWNFIELDS	Higher	1327, 0.251, NNE
AM153	FOGARTY MANOR APARTM	214 ROOSEVELT AVENUE	RI SHWS	Higher	1335, 0.253, NNE
AI154	MAACO AUTO PAINTING	501 MAIN ST	RCRA-SQG, RI SHWS, RI AUL, FINDS, ECHO, RI...	Higher	1347, 0.255, NW
155	FESTIVAL PIER	SCHOOL STREET	US BROWNFIELDS	Higher	1399, 0.265, SE
156	DENNIS PRINTING COMP	69 MONTGOMERY STREET	RI SHWS, RI AUL	Higher	1403, 0.266, North

MAPPED SITES SUMMARY

Target Property Address:
TAFT ST
PAWTUCKET, RI 02860

Click on Map ID to see full detail.

MAP ID	SITE NAME	ADDRESS	DATABASE ACRONYMS	RELATIVE ELEVATION	DIST (ft. & mi.) DIRECTION
157	UNION WADDING CO.	125 GOFF AVE	RI LUST, RI AIRS	Higher	1466, 0.278, NNW
AM158	CAROL CABLE (NO FILE	249 ROOSEVELT AVENUE	RI SHWS, RI LUST, RI SPILLS	Higher	1498, 0.284, NNE
159	MIRROR IMAGE INC.	190 EXCHANGE ST	RI LUST, RCRA NonGen / NLR, FINDS, ECHO, RI...	Higher	1517, 0.287, NNE
160	PINE STREET ASSOCIAT	258 PINE STREET	RI SHWS, RI AUL	Higher	1700, 0.322, NW
161	ST RAPHAEL'S ACADEMY	123 WALCOTT STREET	RI LUST	Higher	1795, 0.340, NE
AN162	HARTY REALTY	59 BLACKSTONE AVENUE	RI LUST	Higher	1895, 0.359, NNE
AN163	HARTY REALTY	59-65 BLACKSTONE AVE	RI SHWS, RI AUL	Higher	1895, 0.359, NNE
164	VAZ PROPERTY - HEATI	178 MULBERRY STREET	RI SHWS	Higher	1976, 0.374, WSW
AN165	HARTY REALTY II	70 BLACKSTONE AVENUE	RI SHWS, RI AUL	Higher	1991, 0.377, NNE
AO166	C-TOWN - LOT 539	300 BARTON STREET	US BROWNFIELDS	Higher	2008, 0.380, NNW
AO167	C-TOWN	300 BARTON STREET	RI SHWS, RI BROWNFIELDS	Higher	2008, 0.380, NNW
AO168	C-TOWN - LOT 541	300 BARTON STREET	US BROWNFIELDS, FINDS	Higher	2008, 0.380, NNW
AO169	C-TOWN - LOT 540	300 BARTON STREET	US BROWNFIELDS	Higher	2008, 0.380, NNW
170	CUMBERLAND FARMS #38	193 DIVISION ST	RI LUST, RI UST, RCRA NonGen / NLR, FINDS, ECHO,...	Higher	2034, 0.385, East
171	145 BARTON STREET	145 BARTON STREET	US BROWNFIELDS	Higher	2054, 0.389, NNW
172	76 JEFFERSON AVENUE	76 JEFFERSON AVENUE	US BROWNFIELDS	Higher	2073, 0.393, WSW
173	101 BARTON STREET	101 BARTON STREET	US BROWNFIELDS	Higher	2078, 0.394, North
174	EMERGENCY SHELTER	183 BARTON STREET	RI LUST, RI SPILLS	Higher	2084, 0.395, NNW
AO175	AUTO ZONE	262 BARTON STREET	RI SHWS, RI AUL	Higher	2144, 0.406, NNW
176	MEMORIAL HOSPITAL OF	111 BREWSTER ST	RCRA-SQG, RI LUST, RI UST, ICIS, US AIRS, FINDS,...	Higher	2165, 0.410, East
177	GENERAL FABRICS	45 WASHINGTON STREET	RI LUST	Higher	2255, 0.427, WSW
178	15 JACKSON STREET	15 JACKSON STREET	US BROWNFIELDS	Higher	2261, 0.428, North
179	WOODLAWN SUNOCO SPRI	75 MINERAL SPRING AV	RI LUST	Higher	2285, 0.433, WNW
180	HARMONY MILLS	10 DUNNELL LANE	RI SHWS, RI LUST	Higher	2289, 0.434, SE
181	PAWTUCKET AUTO SUPPL	306 BROAD STREET	RI LUST	Higher	2359, 0.447, North
AP182	PCF 2016 PHASE I - 3	36 MIDDLE STREET	US BROWNFIELDS, FINDS	Higher	2370, 0.449, NNE
AP183	MONETA CAPITAL CORP.	105 FRONT STREET	RI SHWS	Higher	2407, 0.456, NNE
AQ184	TEKNICOTE INC	396 ROOSEVELT AVE	RI SHWS, RI LUST, RCRA NonGen / NLR, FINDS, ECHO,...	Higher	2569, 0.487, North
AR185	COSTA SERVICE	355 BROAD STREET	RI LUST	Higher	2609, 0.494, North
AS186	COLLETTE TRAVEL - 1	164 FRONT STREET	RI SHWS, RI AUL	Higher	2630, 0.498, NNE
AS187	FRONT STREET PARCELS	164 FRONT STREET	US BROWNFIELDS, FINDS	Higher	2630, 0.498, NNE
AQ188	KILMARTIN REALTY	413 ROOSEVELT AVENUE	RI SHWS	Higher	2661, 0.504, North
189	UPTOWN AUTO	50 DUNNELL LANE	RI SHWS	Higher	2674, 0.506, SE
AR190	CHARISMA MANUFACTURI	400 BROAD ST	RI SHWS, RI AUL, RI AIRS	Higher	2789, 0.528, North
AT191	STANDARD UNIFORM	354 PINE ST	RI SHWS, RI LUST, RI UST, RI BROWNFIELDS, RCRA...	Higher	2801, 0.530, NW
AT192	MONARCH BRASS & COPP	371 PINE STREET	RI SHWS	Higher	2865, 0.543, NW
193	PRATA FUNERAL HOME	372 BROADWAY AVE	RI SHWS, RI LUST, RI UST	Higher	2899, 0.549, NNE
AU194	COLLETTE TRAVEL -2	182-210 FRONT STREET	RI SHWS, RI AUL	Higher	2926, 0.554, NNE
AU195	COLLETTE TRAVEL - 3	183 FRONT STREET	RI SHWS	Higher	2942, 0.557, NNE

MAPPED SITES SUMMARY

Target Property Address:
TAFT ST
PAWTUCKET, RI 02860

Click on Map ID to see full detail.

MAP ID	SITE NAME	ADDRESS	DATABASE ACRONYMS	RELATIVE ELEVATION	DIST (ft. & mi.) DIRECTION
196	NORTH EAST KNITTING	179 CONANT ST	RI SHWS, RI AIRS, RI ASBESTOS	Higher	2975, 0.563, NW
197	LATIMER PROPERTY	618 EAST AVENUE	RI SHWS	Higher	3029, 0.574, SSW
AV198	ART LOFTS - TALLMAN	390 -392 PINE STREET	RI SHWS	Higher	3143, 0.595, NW
199	NAVIGANT CREDIT UNIO	501 ROOSEVELT AVENUE	RI SHWS, RI LUST, RI AUL	Higher	3200, 0.606, North
200	OFFENHAUSER RI /CONT	11 WEBB STREET	RI SHWS, RI AUL	Higher	3263, 0.618, WSW
AV201	PARAMOUNT CARDS	400 PINE STREET	RI SHWS	Higher	3265, 0.618, NW
202	CUMBERLAND FARMS #38	478 BROAD ST	RI SHWS, RI LUST, RI AUL, RCRA NonGen / NLR, US...	Higher	3272, 0.620, North
AW203	SLATER DYE WORKS, IN	700 SCHOOL STREET	RI SHWS, RI AUL	Higher	3282, 0.622, SE
204	FRONT STREET AUTO SA	205 FRONT STREET	RI SHWS, RI SPILLS	Higher	3310, 0.627, NNE
205	CONANT STREET MILL	200 CONANT STREET	RI SHWS, RI AUL	Higher	3341, 0.633, NW
206	SLATER DYE WORKS INC	727 SCHOOL ST	RI SHWS, RI AUL, RCRA NonGen / NLR, ICIS, FINDS,...	Higher	3432, 0.650, SSE
AW207	INTERNATIONAL ACCESS	717 SCHOOL ST	RI SHWS, RI UST, RCRA NonGen / NLR, FINDS, ECHO,...	Higher	3436, 0.651, SSE
208	ELIZABETH WEBBING MI	521 ROOSEVELT AVENUE	RI SHWS, RI LUST, RI AUL, RI SPILLS	Higher	3489, 0.661, North
AX209	PAWTUCKET GAS CO	HIGH STREET	EDR MGP	Higher	3535, 0.670, North
AX210	CASCADE BEVERAGE COM	500 HIGH STREET	RI SHWS, RI LUST, RI AUL	Higher	3536, 0.670, North
211	HEALTH TEX BUILDING	558 ROOSEVELT AVENUE	RI SHWS, RI LUST, RI AUL	Higher	3698, 0.700, North
212	NULCO MFG. CO.	30 BEECHER ST	RI SHWS, RI AUL, RI AIRS	Higher	3742, 0.709, WNW
213	COLLETTE TRAVEL - MI	192 MIDDLE STREET	RI SHWS, RI AUL	Higher	3891, 0.737, NNE
214	EFRAIN PLEITEZ (BANC	502-510 DEXTER STREE	RI SHWS, RI AUL	Higher	3913, 0.741, NNW
215	SLATER SCREEN PRINT	750 SCHOOL ST	RI SHWS, RI AUL, RCRA NonGen / NLR, RI MANIFEST	Higher	3940, 0.746, SSE
AY216	NEW ENGLAND LINE NET	63 BEVERAGE HILL AVE	RI SHWS	Higher	3954, 0.749, SE
217	WOODLAWN LAUNDRY & C	479 WEST AVE	RI SHWS, RCRA NonGen / NLR, RI MANIFEST	Higher	3964, 0.751, SW
218	TRITON FLEET SERVICE	350 WALCOTT ST	RCRA-SQG, RI SHWS, RI AUL, FINDS, ECHO, RI...	Higher	4126, 0.781, ENE
AY219	COMMERCIAL PAINTING,	75 BEVERAGE HILL AVE	RI SHWS, RI AUL	Higher	4127, 0.782, SE
220	DARTMOUTH REALTY	210 DARTMOUTH STREET	RI SHWS	Higher	4150, 0.786, SSW
221	BASF FACILITY	201 ARMISTICE BLVD.	RI SHWS	Higher	4160, 0.788, ENE
222	INTERNATIONAL ROLLIN	81 BEVERAGE HILL AVE	RI SHWS	Higher	4168, 0.789, SE
223	BURNS MANOR	95 PARK ST	RI SHWS, RI ASBESTOS	Higher	4236, 0.802, NNE
224	CRYSTAL TOOL & DIE C	51 CHARLTON AVE	RI SHWS, RCRA NonGen / NLR, RI AIRS, RI MANIFEST	Higher	4269, 0.809, SE
225	RAND STREET COMPLEX	280 RAND STREET	RI SHWS, RI SPILLS	Higher	4471, 0.847, NW
226	T&C WOODWORKING, INC	31 PRIVET ST	RCRA-CESQG, RI SHWS, RI AUL, RI BROWNFIELDS,...	Higher	4474, 0.847, WNW
227	SCHOOLHOUSE CANDY	1005 MAIN ST/75-77 E	RI SHWS	Higher	4656, 0.882, SW
228	RI TEXTILE	400 YORK AVENUE	RI SHWS, RI LUST, RI AUL	Higher	4697, 0.890, ESE
229	AGAR MACHINING & WEL	270 YORK AVE	RCRA-SQG, RI SHWS, FINDS, ECHO, RI MANIFEST	Higher	4723, 0.895, ESE
230	BEACON STREET DISPOS	BEACON & WASHINGTON	RI SHWS	Higher	4801, 0.909, NNW
231	SARGEANT & WILBUR HE	170 YORK AVE	RI SHWS, RCRA NonGen / NLR, FINDS, ECHO, RI...	Higher	4913, 0.930, ESE
AZ232	BRANCH STREET PARCEL	0, 30, 34, 41, 43 AN	RI SHWS, RI BROWNFIELDS	Higher	5060, 0.958, North
AZ233	BRANCH STREET PARCEL	4, 18, 24 BRANCH STR	RI SHWS, RI BROWNFIELDS	Higher	5060, 0.958, North
234	FREIGHT STREET LOT 4	25 FREIGHT STREET	RI SHWS	Higher	5085, 0.963, NE

MAPPED SITES SUMMARY

Target Property Address:
 TAFT ST
 PAWTUCKET, RI 02860

Click on Map ID to see full detail.

MAP ID	SITE NAME	ADDRESS	DATABASE ACRONYMS	RELATIVE ELEVATION	DIST (ft. & mi.) DIRECTION
235	MCDONALD'S	839 BROAD STREET	RI SHWS, RI AUL	Higher	5116, 0.969, North
236	U S POSTAL SERVICE	30 MONTICELLO ROAD	RI SHWS	Higher	5169, 0.979, ESE
237	L'HEUREUX PROPERTY	512 YORK AVENUE	RI SHWS	Higher	5182, 0.981, East
238	NARRAGANSETT GROUP	1125 MAIN STREET	RI SHWS, RI AUL, RCRA NonGen / NLR, ICIS, FINDS,...	Higher	5191, 0.983, SW

EXECUTIVE SUMMARY

TARGET PROPERTY SEARCH RESULTS

The target property was identified in the following records. For more information on this property see page 8 of the attached EDR Radius Map report:

<u>Site</u>	<u>Database(s)</u>	<u>EPA ID</u>
TOWN LANDING TAFT STREET PAWTUCKET, RI 02860	US BROWNFIELDS ACRES property ID: 125345	N/A

DATABASES WITH NO MAPPED SITES

No mapped sites were found in EDR's search of available ("reasonably ascertainable ") government records either on the target property or within the search radius around the target property for the following databases:

STANDARD ENVIRONMENTAL RECORDS

Federal NPL site list

NPL..... National Priority List
Proposed NPL..... Proposed National Priority List Sites
NPL LIENS..... Federal Superfund Liens

Federal Delisted NPL site list

Delisted NPL..... National Priority List Deletions

Federal CERCLIS list

FEDERAL FACILITY..... Federal Facility Site Information listing

Federal CERCLIS NFRAP site list

SEMS-ARCHIVE..... Superfund Enterprise Management System Archive

Federal RCRA CORRACTS facilities list

CORRACTS..... Corrective Action Report

Federal RCRA non-CORRACTS TSD facilities list

RCRA-TSDF..... RCRA - Treatment, Storage and Disposal

Federal institutional controls / engineering controls registries

LUCIS..... Land Use Control Information System
US ENG CONTROLS..... Engineering Controls Sites List

EXECUTIVE SUMMARY

US INST CONTROL..... Sites with Institutional Controls

Federal ERNS list

ERNS..... Emergency Response Notification System

State and tribal landfill and/or solid waste disposal site lists

RI SWF/LF..... Solid Waste Management Facilities

RI LCP..... Landfill Closure Program Sites in RI

State and tribal leaking storage tank lists

INDIAN LUST..... Leaking Underground Storage Tanks on Indian Land

State and tribal registered storage tank lists

FEMA UST..... Underground Storage Tank Listing

INDIAN UST..... Underground Storage Tanks on Indian Land

State and tribal voluntary cleanup sites

INDIAN VCP..... Voluntary Cleanup Priority Listing

ADDITIONAL ENVIRONMENTAL RECORDS

Local Lists of Landfill / Solid Waste Disposal Sites

INDIAN ODI..... Report on the Status of Open Dumps on Indian Lands

DEBRIS REGION 9..... Torres Martinez Reservation Illegal Dump Site Locations

ODI..... Open Dump Inventory

IHS OPEN DUMPS..... Open Dumps on Indian Land

Local Lists of Hazardous waste / Contaminated Sites

US HIST CDL..... Delisted National Clandestine Laboratory Register

RI CDL..... Clandestine Drug Lab Information Listing

US CDL..... National Clandestine Laboratory Register

Local Land Records

LIENS 2..... CERCLA Lien Information

Records of Emergency Release Reports

HMIRS..... Hazardous Materials Information Reporting System

RI SPILLS 90..... SPILLS 90 data from FirstSearch

Other Ascertainable Records

FUDS..... Formerly Used Defense Sites

DOD..... Department of Defense Sites

SCRD DRYCLEANERS..... State Coalition for Remediation of Drycleaners Listing

US FIN ASSUR..... Financial Assurance Information

EXECUTIVE SUMMARY

EPA WATCH LIST.....	EPA WATCH LIST
2020 COR ACTION.....	2020 Corrective Action Program List
TSCA.....	Toxic Substances Control Act
TRIS.....	Toxic Chemical Release Inventory System
SSTS.....	Section 7 Tracking Systems
ROD.....	Records Of Decision
RMP.....	Risk Management Plans
RAATS.....	RCRA Administrative Action Tracking System
PRP.....	Potentially Responsible Parties
PADS.....	PCB Activity Database System
FTTS.....	FIFRA/ TSCA Tracking System - FIFRA (Federal Insecticide, Fungicide, & Rodenticide Act)/TSCA (Toxic Substances Control Act)
MLTS.....	Material Licensing Tracking System
COAL ASH DOE.....	Steam-Electric Plant Operation Data
COAL ASH EPA.....	Coal Combustion Residues Surface Impoundments List
PCB TRANSFORMER.....	PCB Transformer Registration Database
RADINFO.....	Radiation Information Database
HIST FTTS.....	FIFRA/TSCA Tracking System Administrative Case Listing
DOT OPS.....	Incident and Accident Data
CONSENT.....	Superfund (CERCLA) Consent Decrees
INDIAN RESERV.....	Indian Reservations
FUSRAP.....	Formerly Utilized Sites Remedial Action Program
UMTRA.....	Uranium Mill Tailings Sites
LEAD SMELTERS.....	Lead Smelter Sites
US MINES.....	Mines Master Index File
ABANDONED MINES.....	Abandoned Mines
UXO.....	Unexploded Ordnance Sites
DOCKET HWC.....	Hazardous Waste Compliance Docket Listing
FUELS PROGRAM.....	EPA Fuels Program Registered Listing
RI Financial Assurance.....	Financial Assurance Information
RI LEAD.....	Lead Inspections Database
RI NPDES.....	Permit and Facility Data

EDR HIGH RISK HISTORICAL RECORDS

EDR Exclusive Records

EDR Hist Auto..... EDR Exclusive Historical Auto Stations

EDR RECOVERED GOVERNMENT ARCHIVES

Exclusive Recovered Govt. Archives

RI RGA HWS..... Recovered Government Archive State Hazardous Waste Facilities List
RI RGA LF..... Recovered Government Archive Solid Waste Facilities List
RI RGA LUST..... Recovered Government Archive Leaking Underground Storage Tank

SURROUNDING SITES: SEARCH RESULTS

Surrounding sites were identified in the following databases.

Elevations have been determined from the USGS Digital Elevation Model and should be evaluated on a relative (not an absolute) basis. Relative elevation information between sites of close proximity should be field verified. Sites with an elevation equal to or higher than the target property have been differentiated below from sites with an elevation lower than the target property. Page numbers and map identification numbers refer to the EDR Radius Map report where detailed data on individual sites can be reviewed.

Sites listed in ***bold italics*** are in multiple databases.

Unmappable (orphan) sites are not considered in the foregoing analysis.

EXECUTIVE SUMMARY

STANDARD ENVIRONMENTAL RECORDS

Federal CERCLIS list

SEMS: SEMS (Superfund Enterprise Management System) tracks hazardous waste sites, potentially hazardous waste sites, and remedial activities performed in support of EPA's Superfund Program across the United States. The list was formerly known as CERCLIS, renamed to SEMS by the EPA in 2015. The list contains data on potentially hazardous waste sites that have been reported to the USEPA by states, municipalities, private companies and private persons, pursuant to Section 103 of the Comprehensive Environmental Response, Compensation, and Liability Act (CERCLA). This dataset also contains sites which are either proposed to or on the National Priorities List (NPL) and the sites which are in the screening and assessment phase for possible inclusion on the NPL.

A review of the SEMS list, as provided by EDR, and dated 04/11/2019 has revealed that there is 1 SEMS site within approximately 0.5 miles of the target property.

<u>Equal/Higher Elevation</u>	<u>Address</u>	<u>Direction / Distance</u>	<u>Map ID</u>	<u>Page</u>
TIDEWATER COAL GASSI Site ID: 0101413 EPA Id: RID981885106	OFF TIDEWATER AVENUE	SSE 0 - 1/8 (0.013 mi.)	B9	38

Federal RCRA generators list

RCRA-LQG: RCRAInfo is EPA's comprehensive information system, providing access to data supporting the Resource Conservation and Recovery Act (RCRA) of 1976 and the Hazardous and Solid Waste Amendments (HSWA) of 1984. The database includes selective information on sites which generate, transport, store, treat and/or dispose of hazardous waste as defined by the Resource Conservation and Recovery Act (RCRA). Large quantity generators (LQGs) generate over 1,000 kilograms (kg) of hazardous waste, or over 1 kg of acutely hazardous waste per month.

A review of the RCRA-LQG list, as provided by EDR, and dated 03/25/2019 has revealed that there is 1 RCRA-LQG site within approximately 0.25 miles of the target property.

<u>Equal/Higher Elevation</u>	<u>Address</u>	<u>Direction / Distance</u>	<u>Map ID</u>	<u>Page</u>
C V S #2234 EPA ID:: RIR000500157	425 EAST AVE	SSW 1/8 - 1/4 (0.199 mi.)	AF113	325

RCRA-SQG: RCRAInfo is EPA's comprehensive information system, providing access to data supporting the Resource Conservation and Recovery Act (RCRA) of 1976 and the Hazardous and Solid Waste Amendments (HSWA) of 1984. The database includes selective information on sites which generate, transport, store, treat and/or dispose of hazardous waste as defined by the Resource Conservation and Recovery Act (RCRA). Small quantity generators (SQGs) generate between 100 kg and 1,000 kg of hazardous waste per month.

A review of the RCRA-SQG list, as provided by EDR, and dated 03/25/2019 has revealed that there are 12 RCRA-SQG sites within approximately 0.25 miles of the target property.

<u>Equal/Higher Elevation</u>	<u>Address</u>	<u>Direction / Distance</u>	<u>Map ID</u>	<u>Page</u>
APEX AUTOMOTIVE SERV	1 SCHOOL ST	NNE 0 - 1/8 (0.061 mi.)	I29	71

EXECUTIVE SUMMARY

EPA ID:: RID987470606				
MR USA 1 HOUR CLEANE	224 EAST AVE	WSW 0 - 1/8 (0.089 mi.)	K37	120
EPA ID:: RID980909345				
BLACKSTONE VALLEY CO	42 PARK PLACE	NNW 0 - 1/8 (0.121 mi.)	P52	162
EPA ID:: RI5000001032				
LAPRADE ANDRE J DMD	123 SCHOOL ST	ENE 1/8 - 1/4 (0.158 mi.)	Q77	204
EPA ID:: RIR000504068				
PHOTOPOULOS D JAMES	123 SCHOOL ST	ENE 1/8 - 1/4 (0.158 mi.)	Q78	206
EPA ID:: RID987475829				
PHOTOPOULOS D JAMES	123 SCHOOL ST	ENE 1/8 - 1/4 (0.158 mi.)	Q79	217
EPA ID:: RID987486214				
SUNOCO SERVICE STA	35 CEDAR ST	WNW 1/8 - 1/4 (0.174 mi.)	Y92	247
EPA ID:: RID000843656				
JOE'S CEDAR STREET S	71 CEDAR ST & PINE	WNW 1/8 - 1/4 (0.216 mi.)	Y121	357
EPA ID:: RID987470374				
R I MEDICAL IMAGING	333 SCHOOL ST	SE 1/8 - 1/4 (0.229 mi.)	AE133	402
EPA ID:: RID982543944				
SILVERMAN ANDREW B D	333 SCHOOL ST STE 20	SE 1/8 - 1/4 (0.229 mi.)	AE134	412
EPA ID:: RIR000506733				
CENTRAL AUTO RADIATO	188 PINE ST	WNW 1/8 - 1/4 (0.236 mi.)	142	441
EPA ID:: RID987486867				
GANSETT AUTO PARTS	206 PINE ST	NW 1/8 - 1/4 (0.246 mi.)	AI147	468
EPA ID:: RID987478468				

RCRA-CESQG: RCRAInfo is EPA's comprehensive information system, providing access to data supporting the Resource Conservation and Recovery Act (RCRA) of 1976 and the Hazardous and Solid Waste Amendments (HSWA) of 1984. The database includes selective information on sites which generate, transport, store, treat and/or dispose of hazardous waste as defined by the Resource Conservation and Recovery Act (RCRA). Conditionally exempt small quantity generators (CESQGs) generate less than 100 kg of hazardous waste, or less than 1 kg of acutely hazardous waste per month.

A review of the RCRA-CESQG list, as provided by EDR, and dated 03/25/2019 has revealed that there are 2 RCRA-CESQG sites within approximately 0.25 miles of the target property.

<u>Equal/Higher Elevation</u>	<u>Address</u>	<u>Direction / Distance</u>	<u>Map ID</u>	<u>Page</u>
BLACKSTONE VALLEY CO EPA ID:: RIR000517367	30 EAST AVENUE, SUIT	N 0 - 1/8 (0.013 mi.)	A8	34
CVI PAWTUCKET EPA ID:: RIR000517417	407 EAST AVENUE	SSW 1/8 - 1/4 (0.182 mi.)	W98	266

State- and tribal - equivalent CERCLIS

RI SHWS: This list includes sites that have been investigated under the Federal CERCLIS program (SFA sites) as well as sites that have notified under the state program or have been investigated for hazardous substances (HWM sites).

A review of the RI SHWS list, as provided by EDR, and dated 01/16/2019 has revealed that there are 85

EXECUTIVE SUMMARY

RI SHWS sites within approximately 1 mile of the target property.

<u>Equal/Higher Elevation</u>	<u>Address</u>	<u>Direction / Distance</u>	<u>Map ID</u>	<u>Page</u>
PET FOOD EXPERTS LLC Facility Status: Active Project Code: PFEL-HWM Siterem Site Number: SR-26-1750	175 MAIN STREET	0 - 1/8 (0.000 mi.)	A2	18
SOVEREIGN BANK Facility Status: Inactive Project Code: SOVE-HWM Siterem Site Number: SR-26-1457	210 MAIN STREET	N 0 - 1/8 (0.017 mi.)	A10	40
TIDEWATER COAL GASSI Facility Status: Active Project Code: TWC-SFA Project Code: TWC-HWM Siterem Site Number: SR-26-0934 B Siterem Site Number: SR-26-0934 A	TIDEWATER STREET	SSE 0 - 1/8 (0.030 mi.)	B20	56
SLATER MILL WALL REP Facility Status: Active Project Code: SMPL-HWM Project Code: BRSM-HWM Siterem Site Number: SR-26-1919 Siterem Site Number: SR-26-1706	67 ROOSEVELT AVENUE	NNE 0 - 1/8 (0.037 mi.)	22	56
LAWN TERRACE APARTME Facility Status: Inactive Project Code: LAWN-HWM Siterem Site Number: SR-26-0933	180-226 PLEASANT ST	SW 0 - 1/8 (0.038 mi.)	F23	57
MERCHANTS TIRE Facility Status: Inactive Project Code: TPRO-HWM Siterem Site Number: SR-26-1540	21 DIVISION ST	E 0 - 1/8 (0.078 mi.)	H33	83
APEX INC Facility Status: Inactive Project Code: APEX1-HWM Siterem Site Number: SR-26-1710 A	100 MAIN ST	NE 0 - 1/8 (0.087 mi.)	35	105
WEINBERG COMMERCIAL Facility Status: Inactive Project Code: WCP2-HWM Siterem Site Number: SR-26-1789 B	26 SUMMER STREET	N 1/8 - 1/4 (0.132 mi.)	R59	173
PILAVIN PROPERTIES, Facility Status: Active Project Code: PPLP-HWM Siterem Site Number: SR-26-1812	33 MAIN STREET	NE 1/8 - 1/4 (0.132 mi.)	S60	174
ST GEORGE'S CHURCH (Facility Status: Inactive Project Code: SGEO-HWM Siterem Site Number: SR-26-1468	46 MAIN STREET	NE 1/8 - 1/4 (0.134 mi.)	S61	174
APEX DEVELOPMENT 2 - Facility Status: Inactive Project Code: APEX2-HWM Siterem Site Number: SR-26-1710 B	10 SCHOOL STREET	NE 1/8 - 1/4 (0.140 mi.)	66	176
VIKING CHEVROLET GEO	45-55 DIVISION ST	ESE 1/8 - 1/4 (0.148 mi.)	U70	179

EXECUTIVE SUMMARY

Facility Status: Active Project Code: DSHL-HWM Siterem Site Number: SR-26-0422				
PAWTUCKET LAYOVER FA	PLAT 59 & 61, LOT 22	SW 1/8 - 1/4 (0.157 mi.)	M75	204
Facility Status: Active Project Code: PALF-DOT Siterem Site Number: SR-26-1310				
PHOTOPOULOS D JAMES	123 SCHOOL ST	ENE 1/8 - 1/4 (0.158 mi.)	Q78	206
Facility Status: Inactive Project Code: PABA-HWM Siterem Site Number: SR-26-1076				
VARIEUR ELEMENTARY S	468 PLEASANT STREET	S 1/8 - 1/4 (0.160 mi.)	81	227
Facility Status: Inactive Project Code: VAR-NJD Siterem Site Number: NJD-26-86				
DR. GOLF (SEE NJD-26	100 TIM HEALEY WAY	SE 1/8 - 1/4 (0.191 mi.)	AE110	323
Facility Status: Inactive Project Code: DRG-NJD Project Code: DRG-TBA Project Code: DRG-SUBC Siterem Site Number: NJD-26-0082 Siterem Site Number: SR-26-0388				
NATIONAL GRID - VAUL	GOFF & BROAD STREET	N 1/8 - 1/4 (0.195 mi.)	X112	325
Facility Status: Inactive Project Code: NE355-HWM Siterem Site Number: SR-26-0946				
PARKIN YARN (FORMER)	21 COMMERCE STREET	NNW 1/8 - 1/4 (0.208 mi.)	AB116	354
Facility Status: Inactive Project Code: PARY-HWM Siterem Site Number: SR-26-1063				
GENTENIAL TOWERS	35 GOFF STREET	NNW 1/8 - 1/4 (0.210 mi.)	X117	355
Facility Status: Inactive Project Code: CENT-HWM Siterem Site Number: SR-26-0228				
ROOSEVELT AVENUE DIS	ROOSEVELT AVENUE	NNE 1/8 - 1/4 (0.212 mi.)	118	355
Facility Status: Inactive Project Code: ROO-HWM Siterem Site Number: SR-26-1284				
PAWTUCKET ARMORY	172 EXCHANGE STREET	NNE 1/4 - 1/2 (0.251 mi.)	AJ151	491
Facility Status: Inactive Project Code: PAWA-HWM Project Code: PAWA-RLF Siterem Site Number: SR-26-1075				
FOGARTY MANOR APARTM	214 ROOSEVELT AVENUE	NNE 1/4 - 1/2 (0.253 mi.)	AM153	518
Facility Status: Inactive Project Code: FMAC-HWM Siterem Site Number: SR-26-1749				
MAACO AUTO PAINTING	501 MAIN ST	NW 1/4 - 1/2 (0.255 mi.)	AI154	519
Facility Status: Inactive Project Code: MACO-HWM Siterem Site Number: SR-26-0768				
DENNIS PRINTING COMP	69 MONTGOMERY STREET	N 1/4 - 1/2 (0.266 mi.)	156	557

EXECUTIVE SUMMARY

Facility Status: Inactive Project Code: DENP-HWM Siterem Site Number: SR-26-0369				
CAROL CABLE (NO FILE) Facility Status: Inactive Project Code: CCPA-HWM Siterem Site Number: SR-26-0222	249 ROOSEVELT AVENUE	NNE 1/4 - 1/2 (0.284 mi.)	AM158	559
PINE STREET ASSOCIAT Facility Status: Active Project Code: PINE-HWM Siterem Site Number: SR-26-1109	258 PINE STREET	NW 1/4 - 1/2 (0.322 mi.)	160	571
HARTY REALTY Facility Status: Active Project Code: HARR-HWM Siterem Site Number: SR-26-0591 A	59-65 BLACKSTONE AVE	NNE 1/4 - 1/2 (0.359 mi.)	AN163	572
VAZ PROPERTY - HEATI Facility Status: Active Project Code: VPHOS-HWM Siterem Site Number: SR-26-1619	178 MULBERRY STREET	WSW 1/4 - 1/2 (0.374 mi.)	164	573
HARTY REALTY II Facility Status: Active Project Code: HAR2-HWM Siterem Site Number: SR-26-0591 B	70 BLACKSTONE AVENUE	NNE 1/4 - 1/2 (0.377 mi.)	AN165	573
C-TOWN Facility Status: Active Project Code: CTN-SUBC Siterem Site Number: SR-26-0322 B	300 BARTON STREET	NNW 1/4 - 1/2 (0.380 mi.)	AO167	583
AUTO ZONE Facility Status: Active Project Code: AUTOZ-HWM Siterem Site Number: SR-26-0322 A	262 BARTON STREET	NNW 1/4 - 1/2 (0.406 mi.)	AO175	616
HARMONY MILLS Facility Status: Inactive Project Code: HARM-HWM Siterem Site Number: SR-26-0583	10 DUNNELL LANE	SE 1/4 - 1/2 (0.434 mi.)	180	671
MONETA CAPITAL CORP. Facility Status: Inactive Project Code: MOCA-HWM Siterem Site Number: SR-26-0835	105 FRONT STREET	NNE 1/4 - 1/2 (0.456 mi.)	AP183	675
TEKNICOTE INC Facility Status: Monitoring Project Code: RAR-HWM Siterem Site Number: SR-04-1850	396 ROOSEVELT AVE	N 1/4 - 1/2 (0.487 mi.)	AQ184	675
COLLETTE TRAVEL - 1 Facility Status: Inactive Project Code: COL1-HWM Siterem Site Number: SR-26-0276 A	164 FRONT STREET	NNE 1/4 - 1/2 (0.498 mi.)	AS186	686
KILMARTIN REALTY Facility Status: Active Project Code: KILM-HWM Siterem Site Number: SR-04-0704	413 ROOSEVELT AVENUE	N 1/2 - 1 (0.504 mi.)	AQ188	690
UPTOWN AUTO	50 DUNNELL LANE	SE 1/2 - 1 (0.506 mi.)	189	690

EXECUTIVE SUMMARY

Facility Status: Inactive Project Code: UPTO-HWM Siterem Site Number: SR-26-1609				
CHARISMA MANUFACTURI	400 BROAD ST	N 1/2 - 1 (0.528 mi.)	AR190	690
Facility Status: Inactive Project Code: FDP-HWM Siterem Site Number: SR-04-1753				
STANDARD UNIFORM	354 PINE ST	NW 1/2 - 1 (0.530 mi.)	AT191	694
Facility Status: Active Project Code: STAN-SUBC Project Code: STAN-HWM Siterem Site Number: SR-26-1472				
MONARCH BRASS & COPP	371 PINE STREET	NW 1/2 - 1 (0.543 mi.)	AT192	705
Facility Status: Inactive Project Code: MOBC-NJD Siterem Site Number: NJD-26-0027				
PRATA FUNERAL HOME	372 BROADWAY AVE	NNE 1/2 - 1 (0.549 mi.)	193	705
Facility Status: Inactive Project Code: PRFH-HWM Siterem Site Number: SR-26-1132				
COLLETTE TRAVEL -2	182-210 FRONT STREET	NNE 1/2 - 1 (0.554 mi.)	AU194	706
Facility Status: Inactive Project Code: COL2-HWM Siterem Site Number: SR-26-0276 C				
COLLETTE TRAVEL - 3	183 FRONT STREET	NNE 1/2 - 1 (0.557 mi.)	AU195	706
Facility Status: Active Project Code: COL3-HWM Siterem Site Number: SR-26-1785				
NORTH EAST KNITTING	179 CONANT ST	NW 1/2 - 1 (0.563 mi.)	196	707
Facility Status: Inactive Project Code: GLNF-HWM Siterem Site Number: SR-26-0542				
LATIMER PROPERTY	618 EAST AVENUE	SSW 1/2 - 1 (0.574 mi.)	197	710
Facility Status: Inactive Project Code: LATI-HWM Siterem Site Number: SR-18-0728				
ART LOFTS - TALLMAN	390 -392 PINE STREET	NW 1/2 - 1 (0.595 mi.)	AV198	710
Facility Status: Active Project Code: ART-HWM Siterem Site Number: SR-26-0073				
NAVIGANT CREDIT UNIO	501 ROOSEVELT AVENUE	N 1/2 - 1 (0.606 mi.)	199	710
Facility Status: Inactive Project Code: NCUP-HWM Siterem Site Number: SR-04-0133				
OFFENHAUSER RI /CONT	11 WEBB STREET	WSW 1/2 - 1 (0.618 mi.)	200	711
Facility Status: Active Project Code: OFFH-HWM Siterem Site Number: SR-26-1036				
PARAMOUNT CARDS	400 PINE STREET	NW 1/2 - 1 (0.618 mi.)	AV201	711
Facility Status: Inactive Project Code: PCAR-HWM				

EXECUTIVE SUMMARY

Siterem Site Number: SR-26-1059				
CUMBERLAND FARMS #38	478 BROAD ST	N 1/2 - 1 (0.620 mi.)	202	712
Facility Status: Active				
Project Code: CFBS-HWM				
Siterem Site Number: SR-04-1758				
SLATER DYE WORKS, IN	700 SCHOOL STREET	SE 1/2 - 1 (0.622 mi.)	AW203	723
Facility Status: Inactive				
Project Code: SDWI-HWM				
Siterem Site Number: SR-26-1441 A				
FRONT STREET AUTO SA	205 FRONT STREET	NNE 1/2 - 1 (0.627 mi.)	204	723
Facility Status: Inactive				
Project Code: FSAS-HWM				
Siterem Site Number: SR-26-0502				
CONANT STREET MILL	200 CONANT STREET	NW 1/2 - 1 (0.633 mi.)	205	724
Facility Status: Inactive				
Project Code: COSM-HWM				
Siterem Site Number: SR-26-0284 A				
SLATER DYE WORKS INC	727 SCHOOL ST	SSE 1/2 - 1 (0.650 mi.)	206	724
Facility Status: Inactive				
Project Code: SDW2-HWM				
Siterem Site Number: SR-26-1441 B				
INTERNATIONAL ACCESS	717 SCHOOL ST	SSE 1/2 - 1 (0.651 mi.)	AW207	737
Facility Status: Active				
Project Code: IPC-HWM				
Siterem Site Number: SR-26-1857				
ELIZABETH WEBBING MI	521 ROOSEVELT AVENUE	N 1/2 - 1 (0.661 mi.)	208	742
Facility Status: Active				
Project Code: EWM-HWM				
Siterem Site Number: SR-04-0432				
CASCADE BEVERAGE COM	500 HIGH STREET	N 1/2 - 1 (0.670 mi.)	AX210	743
Facility Status: Inactive				
Project Code: CBC-HWM				
Siterem Site Number: SR-04-0230				
HEALTH TEX BUILDING	558 ROOSEVELT AVENUE	N 1/2 - 1 (0.700 mi.)	211	743
Facility Status: Inactive				
Project Code: HTB-HWM				
Siterem Site Number: SR-04-0597				
NULCO MFG. CO.	30 BEECHER ST	WNW 1/2 - 1 (0.709 mi.)	212	744
Facility Status: Inactive				
Project Code: NULC-HWM				
Siterem Site Number: SR-26-1026				
COLLETTE TRAVEL - MI	192 MIDDLE STREET	NNE 1/2 - 1 (0.737 mi.)	213	748
Facility Status: Inactive				
Project Code: COLM-HWM				
Siterem Site Number: SR-26-0276 B				
EFRAIN PLEITEZ (BANC	502-510 DEXTER STREE	NNW 1/2 - 1 (0.741 mi.)	214	749
Facility Status: Inactive				
Project Code: EFRP-HWM				
Siterem Site Number: SR-04-0425				
SLATER SCREEN PRINT	750 SCHOOL ST	SSE 1/2 - 1 (0.746 mi.)	215	749

EXECUTIVE SUMMARY

Facility Status: Inactive Project Code: SLSP-HWM Siterem Site Number: SR-26-1443				
NEW ENGLAND LINE NET	63 BEVERAGE HILL AVE	SE 1/2 - 1 (0.749 mi.)	AY216	759
Facility Status: Active Project Code: NELN-HWM Siterem Site Number: SR-26-1908				
WOODLAWN LAUNDRY & C	479 WEST AVE	SW 1/2 - 1 (0.751 mi.)	217	759
Facility Status: Inactive Project Code: WLCL-HWM Siterem Site Number: SR-26-1688				
TRITON FLEET SERVICE	350 WALCOTT ST	ENE 1/2 - 1 (0.781 mi.)	218	769
Facility Status: Inactive Project Code: MONA-HWM Siterem Site Number: SR-26-0832				
COMMERCIAL PAINTING,	75 BEVERAGE HILL AVE	SE 1/2 - 1 (0.782 mi.)	AY219	782
Facility Status: Inactive Project Code: CPI-HWM Siterem Site Number: SR-26-0279				
DARTMOUTH REALTY	210 DARTMOUTH STREET	SSW 1/2 - 1 (0.786 mi.)	220	783
Facility Status: Inactive Project Code: DRE-HWM Siterem Site Number: SR-26-0346				
BASF FACILITY	201 ARMISTICE BLVD.	ENE 1/2 - 1 (0.788 mi.)	221	783
Facility Status: Active Project Code: BASF-HWM Siterem Site Number: SR-26-0105				
INTERNATIONAL ROLLIN	81 BEVERAGE HILL AVE	SE 1/2 - 1 (0.789 mi.)	222	783
Facility Status: Active Project Code: IRM-HWM Siterem Site Number: SR-26-0321 B				
BURNS MANOR	95 PARK ST	NNE 1/2 - 1 (0.802 mi.)	223	784
Facility Status: Inactive Project Code: 95PS-HWM Siterem Site Number: SR-26-1886				
CRYSTAL TOOL & DIE C	51 CHARLTON AVE	SE 1/2 - 1 (0.809 mi.)	224	784
Facility Status: Active Project Code: CRY5-HWM Siterem Site Number: SR-26-0321 A				
RAND STREET COMPLEX	280 RAND STREET	NW 1/2 - 1 (0.847 mi.)	225	795
Facility Status: Active Project Code: RAND-HWM Siterem Site Number: SR-04-1206				
T&C WOODWORKING, INC	31 PRIVET ST	WNW 1/2 - 1 (0.847 mi.)	226	795
Facility Status: Inactive Project Code: PRIV-HWM Project Code: PRI-SUBC Siterem Site Number: SR-26-1137 A Siterem Site Number: SR-26-1137 B				
SCHOOLHOUSE CANDY	1005 MAIN ST/75-77 E	SW 1/2 - 1 (0.882 mi.)	227	809
Facility Status: Active				

EXECUTIVE SUMMARY

Project Code: SCHC-HWM Siterem Site Number: SR-26-1407				
RI TEXTILE	400 YORK AVENUE	ESE 1/2 - 1 (0.890 mi.)	228	809
Facility Status: Inactive Project Code: RIT-HWM Siterem Site Number: SR-26-1159				
AGAR MACHINING & WEL	270 YORK AVE	ESE 1/2 - 1 (0.895 mi.)	229	809
Facility Status: Inactive Project Code: SSPC-NJD Siterem Site Number: NJD-26-0047				
BEACON STREET DISPOS	BEACON & WASHINGTON	NNW 1/2 - 1 (0.909 mi.)	230	820
Facility Status: Inactive Project Code: BSD-HWM Siterem Site Number: SR-04-0111				
SARGEANT & WILBUR HE	170 YORK AVE	ESE 1/2 - 1 (0.930 mi.)	231	820
Facility Status: Inactive Project Code: GPRO-HWM Siterem Site Number: SR-26-0516				
BRANCH STREET PARCEL	0, 30, 34, 41, 43 AN	N 1/2 - 1 (0.958 mi.)	AZ232	824
Facility Status: Active Project Code: BSP-HWM Project Code: BSP-SUBC Siterem Site Number: SR-26-0155 A Siterem Site Number: SR-26-0155 B				
BRANCH STREET PARCEL	4, 18, 24 BRANCH STR	N 1/2 - 1 (0.958 mi.)	AZ233	825
Facility Status: Active Project Code: BSP2-SUBC Siterem Site Number: SR-26-0155 C				
FREIGHT STREET LOT 4	25 FREIGHT STREET	NE 1/2 - 1 (0.963 mi.)	234	825
Facility Status: Active Project Code: FSL4-HWM Siterem Site Number: SR-26-1927				
MCDONALD'S	839 BROAD STREET	N 1/2 - 1 (0.969 mi.)	235	826
Facility Status: Inactive Project Code: MDON-HWM Siterem Site Number: SR-04-0797				
U S POSTAL SERVICE	30 MONTICELLO ROAD	ESE 1/2 - 1 (0.979 mi.)	236	826
Facility Status: Inactive Project Code: USPS-HWM Siterem Site Number: SR-26-1611				
L'HEUREUX PROPERTY	512 YORK AVENUE	E 1/2 - 1 (0.981 mi.)	237	826
Facility Status: Inactive Project Code: LHP-HWM Siterem Site Number: SR-26-0739				
NARRAGANSETT GROUP	1125 MAIN STREET	SW 1/2 - 1 (0.983 mi.)	238	827
Facility Status: Inactive Project Code: NARW-HWM Siterem Site Number: SR-26-0909 B				

EXECUTIVE SUMMARY

State and tribal leaking storage tank lists

RI LUST: The LUST Case List is a summary of UST Facilities in RI with leaking USTs, which includes information on the date of release discovery and the status of the LUST Case (active, soil removal only, or inactive).

A review of the RI LUST list, as provided by EDR, and dated 12/26/2018 has revealed that there are 26 RI LUST sites within approximately 0.5 miles of the target property.

<u>Equal/Higher Elevation</u>	<u>Address</u>	<u>Direction / Distance</u>	<u>Map ID</u>	<u>Page</u>
ADAMS FURNITURE Facility Status: Inactive; Investigation/Remed. Complete, No Further Action Required Facility Id: 19135 Project Number: 2695-ST	65 EAST AVENUE	N 0 - 1/8 (0.022 mi.)	E17	55
YOUNG MEN CHRISTIAN Facility Status: Soil Removal Only; No Further Action Required Facility Id: 16935 Project Number: 2630-LS	20 SUMMER STREET	N 0 - 1/8 (0.116 mi.)	J46	149
VIKING CHEVROLET GEO Facility Status: Soil Removal Only; No Further Action Required Facility Id: 18524 Project Number: 2671-ST	45-55 DIVISION ST	ESE 1/8 - 1/4 (0.148 mi.)	U70	179
TOLMAN HIGH SCHOOL Facility Status: Inactive; Investigation/Remed. Complete, No Further Action Required Facility Id: 1425 Project Number: 2639-ST	EXCHANGE STREET	NNE 1/8 - 1/4 (0.159 mi.)	V80	227
SUNOCO STATION Facility Status: Active; Investigation/Remed. Required Facility Id: 620 Project Number: 2605-LS	35 CEDAR STREET	WNW 1/8 - 1/4 (0.174 mi.)	Y90	245
SUNOCO SERVICE STA Facility Status: Soil Removal Only; No Further Action Required Facility Id: 621 Project Number: 2607-LS	81 SCHOOL ST	ENE 1/8 - 1/4 (0.184 mi.)	AC102	290
THE PAWTUCKET SPOT Facility Status: Inactive; Investigation/Remed. Complete, No Further Action Required Facility Id: 1828 Project Number: 2673-LS	72 EXCHANGE ST	N 1/8 - 1/4 (0.190 mi.)	107	317
SHELL STATION Facility Status: Active; Investigation/Remed. Required Facility Id: 808 Project Number: 26105-LS	71 CEDAR STREET	WNW 1/8 - 1/4 (0.216 mi.)	Y120	357
TEXACO STATION Facility Status: Soil Removal Only; No Further Action Required Facility Id: 544 Project Number: 2601-LS	GOFF AVENUE & DEXTER	NNW 1/8 - 1/4 (0.217 mi.)	AG123	367
HASKELL WILLIAM H MF Facility Status: Inactive; Investigation/Remed. Complete, No Further Action Required Facility Id: 19 Project Number: 2648A-ST Project Number: 2648-LS	24 COMMERCE ST	NNW 1/8 - 1/4 (0.218 mi.)	AH124	367
GEORGE H FULLER AND	151 EXCHANGE ST	NNE 1/8 - 1/4 (0.222 mi.)	AJ128	387

EXECUTIVE SUMMARY

Facility Status: Inactive; Investigation/Remed. Complete, No Further Action Required

Facility Id: 4534

Project Number: 26111-ST

MORRIS NATHANSON DES **163 EXCHANGE ST** **NNE 1/8 - 1/4 (0.237 mi.)** **AJ144** **452**

Facility Status: Inactive; Investigation/Remed. Complete, No Further Action Required

Facility Id: 18259

Project Number: 2663-ST

UNION WADDING CO. **125 GOFF AVE** **NNW 1/4 - 1/2 (0.278 mi.)** **157** **558**

Facility Status: Soil Removal Only; No Further Action Required

Facility Status: Inactive; Investigation/Remed. Complete, No Further Action Required

Facility Id: 10

Project Number: 26107A-ST

Project Number: 26107-ST

CAROL CABLE (NO FILE) **249 ROOSEVELT AVENUE** **NNE 1/4 - 1/2 (0.284 mi.)** **AM158** **559**

Facility Status: Inactive; Investigation/Remed. Complete, No Further Action Required

Facility Id: 18518

Project Number: 2650-ST

MIRROR IMAGE INC. **190 EXCHANGE ST** **NNE 1/4 - 1/2 (0.287 mi.)** **159** **560**

Facility Status: Inactive; Investigation/Remed. Complete, No Further Action Required

Facility Id: 18539

Project Number: 2662-LS

ST RAPHAEL'S ACADEMY **123 WALCOTT STREET** **NE 1/4 - 1/2 (0.340 mi.)** **161** **572**

Facility Status: Soil Removal Only; No Further Action Required

Facility Id: 3638

Project Number: 2629-ST

HARTY REALTY **59 BLACKSTONE AVENUE** **NNE 1/4 - 1/2 (0.359 mi.)** **AN162** **572**

Facility Status: Inactive; Investigation/Remed. Complete, No Further Action Required

Facility Id: 4033

Project Number: 26102-LS

CUMBERLAND FARMS #38 **193 DIVISION ST** **E 1/4 - 1/2 (0.385 mi.)** **170** **597**

Facility Status: Soil Removal Only; No Further Action Required

Facility Status: Inactive; Investigation/Remed. Complete, No Further Action Required

Facility Id: 779

Project Number: 2672A-LS

Project Number: 2672-LS

EMERGENCY SHELTER **183 BARTON STREET** **NNW 1/4 - 1/2 (0.395 mi.)** **174** **616**

Facility Status: Soil Removal Only; No Further Action Required

Facility Id: 16669

Project Number: 2621-LS

MEMORIAL HOSPITAL OF **111 BREWSTER ST** **E 1/4 - 1/2 (0.410 mi.)** **176** **617**

Facility Status: Inactive; Investigation/Remed. Complete, No Further Action Required

Facility Id: 3420

Project Number: 26110-ST

GENERAL FABRICS **45 WASHINGTON STREET** **WSW 1/4 - 1/2 (0.427 mi.)** **177** **668**

Facility Status: Inactive; Investigation/Remed. Complete, No Further Action Required

Facility Id: 18538

Project Number: 2667-ST

WOODLAWN SUNOCO SPRI **75 MINERAL SPRING AV** **WNW 1/4 - 1/2 (0.433 mi.)** **179** **671**

Facility Status: Soil Removal Only; No Further Action Required

Facility Id: 3032

Project Number: 2678-LS

HARMONY MILLS **10 DUNNELL LANE** **SE 1/4 - 1/2 (0.434 mi.)** **180** **671**

EXECUTIVE SUMMARY

Facility Status: Inactive; Investigation/Remed. Complete, No Further Action Required

Facility Id: 16688

Project Number: 2625-ST

PAWTUCKET AUTO SUPPL 306 BROAD STREET N 1/4 - 1/2 (0.447 mi.) 181 672

Facility Status: Soil Removal Only; No Further Action Required

Facility Id: 19212

Project Number: 0416-ST

TEKNICOTE INC 396 ROOSEVELT AVE N 1/4 - 1/2 (0.487 mi.) AQ184 675

Facility Status: Inactive; Investigation/Remed. Complete, No Further Action Required

Facility Id: 2511

Project Number: 0415-ST

COSTA SERVICE 355 BROAD STREET N 1/4 - 1/2 (0.494 mi.) AR185 686

Facility Status: Inactive; Investigation/Remed. Complete, No Further Action Required

Facility Id: 3160

Project Number: 0408-LS

State and tribal registered storage tank lists

RI UST: The UST Master List is a summary of registered UST Facilities in RI, which includes information on abandoned, in use, permanently closed and temporarily closed USTs.

A review of the RI UST list, as provided by EDR, and dated 12/26/2018 has revealed that there are 67 RI UST sites within approximately 0.25 miles of the target property.

<u>Equal/Higher Elevation</u>	<u>Address</u>	<u>Direction / Distance</u>	<u>Map ID</u>	<u>Page</u>
NEW ENGLAND TELEPHON Facility Id: UST-1774 Tank Status: Permanently Closed	2 PLEASANT ST	N 0 - 1/8 (0.011 mi.)	C5	30
S. PAPADOPOULOU & K. Facility Id: UST-2607 Tank Status: Permanently Closed	30 EAST AVE	N 0 - 1/8 (0.013 mi.)	A6	31
COMMERCIAL PROPERTY Facility Id: UST-4527 Tank Status: Permanently Closed	40 EAST AVE	N 0 - 1/8 (0.018 mi.)	A11	41
REGAL CAR CARE Facility Id: UST-1926 Tank Status: Permanently Closed	65 EAST ST	N 0 - 1/8 (0.022 mi.)	E15	54
ADAMS FURNITURE Facility Id: UST-19135 Tank Status: Permanently Closed	65 EAST AVE	N 0 - 1/8 (0.022 mi.)	E16	54
VITALI PROPERTY Facility Id: UST-19046 Tank Status: Permanently Closed	216 MAIN ST	N 0 - 1/8 (0.024 mi.)	A18	55
SHOVE INSURANCE REAL Facility Id: UST-18640 Tank Status: Permanently Closed	100 EAST AVE	NNW 0 - 1/8 (0.027 mi.)	C19	55
VALLEY GAS COMPANY Facility Id: UST-17141	TIDEWATER ST	SSE 0 - 1/8 (0.030 mi.)	B21	56

EXECUTIVE SUMMARY

Tank Status: Permanently Closed				
LAWN TERRACE APARTME	180-226 PLEASANT ST	SW 0 - 1/8 (0.038 mi.)	F23	57
Facility Id: UST-1540				
Tank Status: Permanently Closed				
COMMERCIAL PROPERTY	228-230 MAIN ST	N 0 - 1/8 (0.039 mi.)	G24	58
Facility Id: UST-19250				
Tank Status: Permanently Closed				
BLACKSTONE VALLEY EL	MERRY ST	SSE 0 - 1/8 (0.047 mi.)	25	58
Facility Id: UST-568				
Tank Status: Permanently Closed				
RIDOT - 20 DIVISION	20 DIVISION ST	ENE 0 - 1/8 (0.052 mi.)	H27	70
Facility Id: UST-4741				
Tank Status: Permanently Closed				
Tank Status: Abandoned				
E & A TAVERN	25 PAWTUCKET AVE	WSW 0 - 1/8 (0.053 mi.)	F28	70
Facility Id: UST-4222				
Tank Status: Permanently Closed				
APEX DEVELOPMENT CO.	1 SCHOOL ST	NNE 0 - 1/8 (0.061 mi.)	I30	81
Facility Id: UST-16081				
Tank Status: Permanently Closed				
COMMERCIAL PROPERTY	250 MAIN ST	N 0 - 1/8 (0.073 mi.)	G32	83
Facility Id: UST-18945				
Tank Status: Permanently Closed				
MERCHANTS TIRE	21 DIVISION ST	E 0 - 1/8 (0.078 mi.)	H33	83
Facility Id: UST-15769				
Tank Status: Permanently Closed				
COMMERCIAL OFFICE BU	225 EAST AVE	WSW 0 - 1/8 (0.096 mi.)	K40	147
Facility Id: UST-18261				
Tank Status: Permanently Closed				
MANNING-HEFFRON FUNE	68 BROADWAY	NNE 0 - 1/8 (0.106 mi.)	L41	148
Facility Id: UST-16653				
Tank Status: Permanently Closed				
PARTY WAREHOUSE	310 EAST AVE	SW 0 - 1/8 (0.110 mi.)	M42	148
Facility Id: UST-15193				
Tank Status: Permanently Closed				
CREST PHOTO LABS	324 EAST AVE	SSW 0 - 1/8 (0.112 mi.)	M43	148
Facility Id: UST-15660				
Tank Status: Permanently Closed				
LANTAU ISLAND, INC.	286 MAIN ST	N 0 - 1/8 (0.112 mi.)	N44	149
Facility Id: UST-188				
Tank Status: Permanently Closed				
YMCA	20 SUMMER ST	N 0 - 1/8 (0.116 mi.)	J45	149
Facility Id: UST-16935				
Tank Status: Permanently Closed				
DISPLAY CREATIONS	93 PARK PL	NNW 0 - 1/8 (0.118 mi.)	O47	150
Facility Id: UST-1429				
Tank Status: Permanently Closed				
ST. PAUL'S EPISCOPAL	50 PARK PL	NNW 0 - 1/8 (0.119 mi.)	P48	150
Facility Id: UST-18769				

EXECUTIVE SUMMARY

Tank Status: Permanently Closed				
VERIZON NEW ENGLAND, Facility Id: UST-1204 Tank Status: In Use Tank Status: Permanently Closed	85 HIGH ST	N 0 - 1/8 (0.119 mi.)	J50	161
JAMES CORDANO Facility Id: UST-16538 Tank Status: Permanently Closed	36 PARK PL	NNW 0 - 1/8 (0.120 mi.)	P51	161
BLACKSTONE VALLEY CO Facility Id: UST-15893 Tank Status: Permanently Closed	42 PARK PL	NNW 0 - 1/8 (0.121 mi.)	P53	170
LANTAU, INC. PROPERT Facility Id: UST-4027 Tank Status: Permanently Closed	298 MAIN ST	NNW 0 - 1/8 (0.123 mi.)	N54	171
NORTHERN PLAZA Facility Id: UST-3346 Tank Status: Permanently Closed	301 MAIN ST	NNW 0 - 1/8 (0.125 mi.)	N55	171
PRESERVATION SOCIETY Facility Id: UST-18940 Tank Status: Permanently Closed	67 PARK PL	NNW 1/8 - 1/4 (0.131 mi.)	O58	173
PAWTUCKET CONGREGATI Facility Id: UST-4286 Tank Status: Permanently Closed	40 WALCOTT ST	NE 1/8 - 1/4 (0.136 mi.)	L62	175
SALVATION ARMY -- PA Facility Id: UST-4653 Tank Status: Permanently Closed	102 HIGH ST	N 1/8 - 1/4 (0.137 mi.)	T63	175
OLD MONTGOMERY DISTR Facility Id: UST-15593 Tank Status: Permanently Closed	100 BROADWAY	NE 1/8 - 1/4 (0.138 mi.)	L64	175
LARRY SHUSHANSKI RES Facility Id: UST-4274 Tank Status: Permanently Closed	351 EAST AVE	SSW 1/8 - 1/4 (0.139 mi.)	65	176
PITCHER STREET REALT Facility Id: UST-4485 Tank Status: Permanently Closed	26 MAIN ST	NE 1/8 - 1/4 (0.142 mi.)	S67	176
EDDY CHEVROLET (FORM Facility Id: UST-18524 Tank Status: Permanently Closed	45-55 DIVISION ST	ESE 1/8 - 1/4 (0.148 mi.)	U69	178
HALL INSTITUTE (FORM Facility Id: UST-16998 Tank Status: Permanently Closed	120 HIGH ST	N 1/8 - 1/4 (0.154 mi.)	T73	203
CITY OF PAWTUCKET Facility Id: UST-2524 Facility Id: UST-2564 Tank Status: Permanently Closed Tank Status: In Use	137 ROOSEVELT AVE	NNE 1/8 - 1/4 (0.155 mi.)	V74	203
PAWTUCKET BUSINESS A Facility Id: UST-19072 Tank Status: Permanently Closed	123 SCHOOL ST	ENE 1/8 - 1/4 (0.158 mi.)	Q76	204
PAWTUCKET REDEVELOPM	370 MAIN ST	NNW 1/8 - 1/4 (0.160 mi.)	82	227

EXECUTIVE SUMMARY

Facility Id: UST-17292 Tank Status: Permanently Closed				
LANMAR APARTMENTS - Facility Id: UST-4707 Tank Status: Permanently Closed	19 HARRISON ST	WNW 1/8 - 1/4 (0.161 mi.)	83	228
BROADWAY STREET HOLD Facility Id: UST-18511 Tank Status: Permanently Closed	169 GEORGE ST	SW 1/8 - 1/4 (0.161 mi.)	84	228
FAMILY SERVICES SOCI Facility Id: UST-4367 Tank Status: Permanently Closed	33 SUMMER ST	N 1/8 - 1/4 (0.161 mi.)	R85	228
GIBBY'S SERVICE Facility Id: UST-1330 Tank Status: Permanently Closed	385 EAST ST	SSW 1/8 - 1/4 (0.167 mi.)	W86	229
BROADWAY APARTMENTS Facility Id: UST-3193 Tank Status: Permanently Closed	142-144 BROADWAY	NE 1/8 - 1/4 (0.172 mi.)	87	229
SUNOCO #0006-0582 Facility Id: UST-620 Tank Status: Permanently Closed Tank Status: In Use	35 CEDAR ST	WNW 1/8 - 1/4 (0.174 mi.)	Y91	245
B.V. MEDICAL Facility Id: UST-16292 Tank Status: Permanently Closed	279 SCHOOL ST	SE 1/8 - 1/4 (0.176 mi.)	Z94	258
CARITAS HOUSE GROUP Facility Id: UST-15962 Tank Status: Permanently Closed	166 PAWTUCKET AVE	SW 1/8 - 1/4 (0.176 mi.)	AA95	259
SUNOCO SERVICE STA Facility Id: UST-621 Tank Status: Permanently Closed Tank Status: In Use	81 SCHOOL ST	ENE 1/8 - 1/4 (0.184 mi.)	AC102	290
PAWTUCKET EVENING TI Facility Id: UST-15641 Tank Status: Permanently Closed	23 EXCHANGE ST	N 1/8 - 1/4 (0.188 mi.)	AD103	302
BOWERS REALTY, INC. Facility Id: UST-829 Tank Status: Permanently Closed	79 DIVISION ST	E 1/8 - 1/4 (0.189 mi.)	AC106	316
THE PAWTUCKET SPOT Facility Id: UST-1828 Tank Status: Permanently Closed Tank Status: In Use	72 EXCHANGE ST	N 1/8 - 1/4 (0.190 mi.)	107	317
CITY OF PAWTUCKET PR Facility Id: UST-4125 Tank Status: Permanently Closed	100 TIM HEALEY WAY	SE 1/8 - 1/4 (0.191 mi.)	AE108	318
MCKEE BROS. OIL CORP Facility Id: UST-1895 Tank Status: Permanently Closed	76 SCHOOL ST	ENE 1/8 - 1/4 (0.191 mi.)	AC111	324
J.P. REALTY Facility Id: UST-15929	450 MAIN ST	NW 1/8 - 1/4 (0.206 mi.)	AB115	354

EXECUTIVE SUMMARY

Tank Status: Permanently Closed				
JOE'S CEDAR ST. SHEL	71 CEDAR ST	WNW 1/8 - 1/4 (0.216 mi.)	Y122	366
Facility Id: UST-808				
Tank Status: Permanently Closed				
Tank Status: In Use				
KELLAWAY	24 COMMERCE ST	NNW 1/8 - 1/4 (0.218 mi.)	AH125	375
Facility Id: UST-19				
Tank Status: Permanently Closed				
SLATER COTTON MILL	46 CHURCH ST	NW 1/8 - 1/4 (0.221 mi.)	AI126	376
Facility Id: UST-4259				
Tank Status: Permanently Closed				
GEORGE H FULLER AND	151 EXCHANGE ST	NNE 1/8 - 1/4 (0.222 mi.)	AJ129	390
Facility Id: UST-4534				
Tank Status: Permanently Closed				
APARTMENT HOUSE	447 EAST AVE	SSW 1/8 - 1/4 (0.225 mi.)	AF131	401
Facility Id: UST-3856				
Tank Status: Permanently Closed				
BLACKSTONE VALLEY ME	333 SCHOOL ST	SE 1/8 - 1/4 (0.229 mi.)	AE132	401
Facility Id: UST-2379				
Tank Status: Permanently Closed				
GOFF GAS	75 GOFF AVE	NNW 1/8 - 1/4 (0.231 mi.)	AG135	422
Facility Id: UST-544				
Tank Status: Permanently Closed				
Tank Status: Abandoned				
WILLIAM E. TOLMAN SR	150 EXCHANGE ST	NNE 1/8 - 1/4 (0.232 mi.)	AJ137	425
Facility Id: UST-1425				
Tank Status: Permanently Closed				
ST. MARY'S CHURCH AN	103 PINE ST	WSW 1/8 - 1/4 (0.235 mi.)	140	441
Facility Id: UST-1037				
Tank Status: Permanently Closed				
LANMAR APARTMENTS -	85 PROSPECT ST	E 1/8 - 1/4 (0.235 mi.)	141	441
Facility Id: UST-4775				
Tank Status: Permanently Closed				
MORRIS NATHANSON DES	163 EXCHANGE ST	NNE 1/8 - 1/4 (0.237 mi.)	AJ144	452
Facility Id: UST-18259				
Tank Status: Permanently Closed				
LEROY THEATRE	84 BROAD ST	N 1/8 - 1/4 (0.246 mi.)	AL148	479
Facility Id: UST-18294				
Tank Status: Permanently Closed				

RI AST: The Aboveground Storage Tank database contains registered ASTs. The data come from the Department of Environmental Management's Master List of AST Facilities & Their Associated Tanks.

A review of the RI AST list, as provided by EDR, and dated 08/09/2018 has revealed that there is 1 RI AST site within approximately 0.25 miles of the target property.

<u>Equal/Higher Elevation</u>	<u>Address</u>	<u>Direction / Distance</u>	<u>Map ID</u>	<u>Page</u>
NORTHERN PLAZA ASSOC	301 MAIN ST.	NNW 0 - 1/8 (0.125 mi.)	N56	171

EXECUTIVE SUMMARY

Facility ID: 260012
 Tank Status: O-Other

State and tribal institutional control / engineering control registries

RI AUL: This list was developed by RIDEM for use as a general reference and are not meant to be legally authoritative source for the location of hazardous materials, nor for the status, condition or permissible use of a site.

A review of the RI AUL list, as provided by EDR, and dated 01/16/2019 has revealed that there are 19 RI AUL sites within approximately 0.5 miles of the target property.

<u>Equal/Higher Elevation</u>	<u>Address</u>	<u>Direction / Distance</u>	<u>Map ID</u>	<u>Page</u>
PET FOOD EXPERTS LLC Siterem Site Number: SR-26-1750	175 MAIN STREET	0 - 1/8 (0.000 mi.)	A2	18
SOVEREIGN BANK Siterem Site Number: SR-26-1457	210 MAIN STREET	N 0 - 1/8 (0.017 mi.)	A10	40
LAWN TERRACE APARTME Siterem Site Number: SR-26-0933	180-226 PLEASANT ST	SW 0 - 1/8 (0.038 mi.)	F23	57
MERCHANTS TIRE Siterem Site Number: SR-26-1540	21 DIVISION ST	E 0 - 1/8 (0.078 mi.)	H33	83
APEX INC Siterem Site Number: SR-26-1710 A	100 MAIN ST	NE 0 - 1/8 (0.087 mi.)	35	105
WEINBERG COMMERCIAL Siterem Site Number: SR-26-1789 B	26 SUMMER STREET	N 1/8 - 1/4 (0.132 mi.)	R59	173
ST GEORGE'S CHURCH (Siterem Site Number: SR-26-1468	46 MAIN STREET	NE 1/8 - 1/4 (0.134 mi.)	S61	174
APEX DEVELOPMENT 2 - Siterem Site Number: SR-26-1710 B	10 SCHOOL STREET	NE 1/8 - 1/4 (0.140 mi.)	66	176
PHOTOPOULOS D JAMES Siterem Site Number: SR-26-1076	123 SCHOOL ST	ENE 1/8 - 1/4 (0.158 mi.)	Q78	206
PARKIN YARN (FORMER) Siterem Site Number: SR-26-1063	21 COMMERCE STREET	NNW 1/8 - 1/4 (0.208 mi.)	AB116	354
CENTENIAL TOWERS Siterem Site Number: SR-26-0228	35 GOFF STREET	NNW 1/8 - 1/4 (0.210 mi.)	X117	355
PAWTUCKET ARMORY Siterem Site Number: SR-26-1075	172 EXCHANGE STREET	NNE 1/4 - 1/2 (0.251 mi.)	AJ151	491
MAACO AUTO PAINTING Siterem Site Number: SR-26-0768	501 MAIN ST	NW 1/4 - 1/2 (0.255 mi.)	AI154	519
DENNIS PRINTING COMP Siterem Site Number: SR-26-0369	69 MONTGOMERY STREET	N 1/4 - 1/2 (0.266 mi.)	156	557
PINE STREET ASSOCIAT Siterem Site Number: SR-26-1109	258 PINE STREET	NW 1/4 - 1/2 (0.322 mi.)	160	571
HARTY REALTY Siterem Site Number: SR-26-0591 A	59-65 BLACKSTONE AVE	NNE 1/4 - 1/2 (0.359 mi.)	AN163	572
HARTY REALTY II	70 BLACKSTONE AVENUE	NNE 1/4 - 1/2 (0.377 mi.)	AN165	573

EXECUTIVE SUMMARY

Siterem Site Number: SR-26-0591 B

AUTO ZONE

Siterem Site Number: SR-26-0322 A

262 BARTON STREET NNW 1/4 - 1/2 (0.406 mi.) AO175 616

COLLETTE TRAVEL - 1

Siterem Site Number: SR-26-0276 A

164 FRONT STREET NNE 1/4 - 1/2 (0.498 mi.) AS186 686

State and tribal Brownfields sites

RI BROWNFIELDS: Brownfields are real properties where the expansion, redevelopment or reuse may be complicated by the actual or reuse may be complicated by the actual or potential presence of a hazardous substance, pollutant, or contaminant.

A review of the RI BROWNFIELDS list, as provided by EDR, and dated 01/16/2019 has revealed that there are 3 RI BROWNFIELDS sites within approximately 0.5 miles of the target property.

<u>Equal/Higher Elevation</u>	<u>Address</u>	<u>Direction / Distance</u>	<u>Map ID</u>	<u>Page</u>
DR. GOLF (SEE NJD-26) Status: I Project: DRG-TBA Project: DRG-SUBC	100 TIM HEALEY WAY	SE 1/8 - 1/4 (0.191 mi.)	AE110	323
PAWTUCKET ARMORY Status: I Project: PAWA-RLF	172 EXCHANGE STREET	NNE 1/4 - 1/2 (0.251 mi.)	AJ151	491
C-TOWN Status: A Project: CTN-SUBC	300 BARTON STREET	NNW 1/4 - 1/2 (0.380 mi.)	AO167	583

ADDITIONAL ENVIRONMENTAL RECORDS

Local Brownfield lists

US BROWNFIELDS: The EPA's listing of Brownfields properties from the Cleanups in My Community program, which provides information on Brownfields properties for which information is reported back to EPA, as well as areas served by Brownfields grant programs.

A review of the US BROWNFIELDS list, as provided by EDR, and dated 12/17/2018 has revealed that there are 15 US BROWNFIELDS sites within approximately 0.5 miles of the target property.

<u>Equal/Higher Elevation</u>	<u>Address</u>	<u>Direction / Distance</u>	<u>Map ID</u>	<u>Page</u>
OLD COLONY BANK PARK ACRES property ID: 139541	MAIN STREET	NNW 1/8 - 1/4 (0.182 mi.)	AB99	268
OLD COLONY BANK ACRES property ID: 125347	335 MAIN STREET	NNW 1/8 - 1/4 (0.182 mi.)	AB100	271
DIVISION STREET PROJ ACRES property ID: 177664	SCHOOL AND POND STRE	ESE 1/8 - 1/4 (0.188 mi.)	105	313
DR. GOLF	100 TIM HEALEY WAY	SE 1/8 - 1/4 (0.191 mi.)	AE109	318

EXECUTIVE SUMMARY

ACRES property ID: 35142				
PAWTUCKET ARMORY ACRES property ID: 42761	172 EXCHANGE STREET	NNE 1/4 - 1/2 (0.251 mi.)	AJ152	491
FESTIVAL PIER ACRES property ID: 35181	SCHOOL STREET	SE 1/4 - 1/2 (0.265 mi.)	155	530
C-TOWN - LOT 539 ACRES property ID: 125191	300 BARTON STREET	NNW 1/4 - 1/2 (0.380 mi.)	AO166	573
C-TOWN - LOT 541 ACRES property ID: 135201	300 BARTON STREET	NNW 1/4 - 1/2 (0.380 mi.)	AO168	584
C-TOWN - LOT 540 ACRES property ID: 135181	300 BARTON STREET	NNW 1/4 - 1/2 (0.380 mi.)	AO169	587
145 BARTON STREET ACRES property ID: 125363	145 BARTON STREET	NNW 1/4 - 1/2 (0.389 mi.)	171	608
76 JEFFERSON AVENUE ACRES property ID: 111162	76 JEFFERSON AVENUE	WSW 1/4 - 1/2 (0.393 mi.)	172	611
101 BARTON STREET ACRES property ID: 125362	101 BARTON STREET	N 1/4 - 1/2 (0.394 mi.)	173	613
15 JACKSON STREET ACRES property ID: 125348	15 JACKSON STREET	N 1/4 - 1/2 (0.428 mi.)	178	668
PCF 2016 PHASE I - 3 ACRES property ID: 219842	36 MIDDLE STREET	NNE 1/4 - 1/2 (0.449 mi.)	AP182	672
FRONT STREET PARCELS ACRES property ID: 70028	164 FRONT STREET	NNE 1/4 - 1/2 (0.498 mi.)	AS187	687

Other Ascertainable Records

RCRA NonGen / NLR: RCRAInfo is EPA's comprehensive information system, providing access to data supporting the Resource Conservation and Recovery Act (RCRA) of 1976 and the Hazardous and Solid Waste Amendments (HSWA) of 1984. The database includes selective information on sites which generate, transport, store, treat and/or dispose of hazardous waste as defined by the Resource Conservation and Recovery Act (RCRA). Non-Generators do not presently generate hazardous waste.

A review of the RCRA NonGen / NLR list, as provided by EDR, and dated 03/25/2019 has revealed that there are 36 RCRA NonGen / NLR sites within approximately 0.25 miles of the target property.

<u>Equal/Higher Elevation</u>	<u>Address</u>	<u>Direction / Distance</u>	<u>Map ID</u>	<u>Page</u>
NEW ENGLAND GAS CO T EPA ID:: RIR000501130	91 TIDEWATER ST	S 0 - 1/8 (0.004 mi.)	3	18
SAMOS PRESS EPA ID:: RIR000500074	30 EAST AVE	N 0 - 1/8 (0.013 mi.)	A7	31
SPINGARN ANDREW CO EPA ID:: RID987476884	88 PLEASANT ST	NNW 0 - 1/8 (0.019 mi.)	D12	41
SPRINGARN ANDREW CO EPA ID:: RID987486701	88 PLEASANT ST	NNW 0 - 1/8 (0.019 mi.)	D13	43
GEM AIR POWER INC EPA ID:: RID144768785	80 PLEASANT ST	NNW 0 - 1/8 (0.020 mi.)	D14	44
PRIDE HYUNDAI	20 DIVISION ST	ENE 0 - 1/8 (0.052 mi.)	H26	59

EXECUTIVE SUMMARY

EPA ID:: RID981885288				
BLACKSTONE AUTO BODY	28 DIVISION ST	E 0 - 1/8 (0.067 mi.)	H31	81
EPA ID:: RID981062912				
MERCHANTS TIRE	21 DIVISION ST	E 0 - 1/8 (0.078 mi.)	H33	83
EPA ID:: RID982200545				
PODIATRY SERVICES LT	10 SUMMER ST	N 0 - 1/8 (0.084 mi.)	J34	94
EPA ID:: RID001713387				
APEX INC	100 MAIN ST	NE 0 - 1/8 (0.087 mi.)	35	105
EPA ID:: RID987478419				
DZIALO WALTER M DDS	225 EAST AVE	WSW 0 - 1/8 (0.096 mi.)	K39	137
EPA ID:: RID987478484				
NYNEX CTL OFF	85 HIGH ST	N 0 - 1/8 (0.119 mi.)	J49	151
EPA ID:: RID000841528				
VIKING CHEVROLET GEO	45-55 DIVISION ST	ESE 1/8 - 1/4 (0.148 mi.)	U70	179
EPA ID:: RID982747370				
MCGRATH PHILIP DR	23 BROAD ST	N 1/8 - 1/4 (0.149 mi.)	R71	190
EPA ID:: RID987469152				
WIDE WATER PARKWAY	55 DIVISION ST	E 1/8 - 1/4 (0.151 mi.)	Q72	201
EPA ID:: RID980913834				
ROWE AUTOMATIC SALES	51 S UNION ST	NW 1/8 - 1/4 (0.173 mi.)	88	230
EPA ID:: RID018521633				
ST JOSEPH HEALTH CEN	40 BROAD ST	N 1/8 - 1/4 (0.174 mi.)	X89	234
EPA ID:: RIR000505412				
NORTHEAST INSULATION	279 SCHOOL ST	SE 1/8 - 1/4 (0.176 mi.)	Z93	257
EPA ID:: RID980732119				
ORTHOPAEDICS OF NEW	407 EAST AVE SUITE 1	SSW 1/8 - 1/4 (0.178 mi.)	W96	259
EPA ID:: RIR000016188				
FORTUNA ROBERT J MD	407 EAST AVE SUITE 1	SSW 1/8 - 1/4 (0.178 mi.)	W97	260
EPA ID:: RID987470093				
SPORTS MEDICINE ORTH	127 SCHOOL ST	E 1/8 - 1/4 (0.184 mi.)	AC101	281
EPA ID:: RIR000504878				
SUNOCO SERVICE STA	81 SCHOOL ST	ENE 1/8 - 1/4 (0.184 mi.)	AC102	290
EPA ID:: RID000843078				
TIMES THE	23 EXCHANGE ST	N 1/8 - 1/4 (0.188 mi.)	AD104	302
EPA ID:: RID987466141				
ROGUE PAUL G DDS	32 GOFF AVE RM 205	NNW 1/8 - 1/4 (0.202 mi.)	AG114	344
EPA ID:: RID987486099				
ROYAL CLEANSERS INC	191 PAWTUCKET AVE	SW 1/8 - 1/4 (0.213 mi.)	AA119	355
EPA ID:: RI5000001917				
HASKELL WILLIAM H MF	24 COMMERCE ST	NNW 1/8 - 1/4 (0.218 mi.)	AH124	367
EPA ID:: RID082609983				
HUTCHINSON GROUP THE	46 CHURCH ST	NW 1/8 - 1/4 (0.221 mi.)	AI127	377
EPA ID:: RID987468808				
FULLER GEORGE H & SO	151 EXCHANGE ST	NNE 1/8 - 1/4 (0.222 mi.)	AJ130	391
EPA ID:: RID001200096				
TEXACO STA/COLEMAN T	75 GOFF AVE	NNW 1/8 - 1/4 (0.231 mi.)	AG136	423

EXECUTIVE SUMMARY

EPA ID:: RI5000002014				
AIME & SONS AUTOMOTI	79 GOFF AVE	NNW 1/8 - 1/4 (0.234 mi.)	AK138	425
EPA ID:: RID987473766				
PROFESSIONAL PLATERS	79 GOFF AVE	NNW 1/8 - 1/4 (0.234 mi.)	AK139	436
EPA ID:: RID080819543				
THOMAS STREET STUDIO	163 EXCHANGE ST	NNE 1/8 - 1/4 (0.237 mi.)	AJ143	451
EPA ID:: RIR000501346				
DARLENE JEWELRY MFG	483 MAIN ST	NW 1/8 - 1/4 (0.241 mi.)	145	453
EPA ID:: RID001190610				
TALLMAN ENTERPRISES	44A PINE ST	SW 1/8 - 1/4 (0.244 mi.)	146	466
EPA ID:: RID987477643				
ASBESTOS REMOVAL & C	84 BROAD ST SUITE 21	N 1/8 - 1/4 (0.246 mi.)	AL149	479
EPA ID:: RID980525570				
SILES DANA PHOTOGRAP	498 MAIN ST	NW 1/8 - 1/4 (0.248 mi.)	AI150	480
EPA ID:: RIR000502534				

RI DRYCLEANERS: A listing of drycleaner locations.

A review of the RI DRYCLEANERS list, as provided by EDR, and dated 01/31/2018 has revealed that there is 1 RI DRYCLEANERS site within approximately 0.25 miles of the target property.

<u>Equal/Higher Elevation</u>	<u>Address</u>	<u>Direction / Distance</u>	<u>Map ID</u>	<u>Page</u>
MR USA 1 HOUR CLEANI Alternative Site Id: AIR1018	224 EAST AVE	WSW 0 - 1/8 (0.089 mi.)	K36	116

RI MANIFEST: Hazardous waste manifest information

A review of the RI MANIFEST list, as provided by EDR, and dated 12/31/2017 has revealed that there are 37 RI MANIFEST sites within approximately 0.25 miles of the target property.

<u>Equal/Higher Elevation</u>	<u>Address</u>	<u>Direction / Distance</u>	<u>Map ID</u>	<u>Page</u>
NEW ENGLAND GAS CO T EPA Id: RIR000501130 Manifest Document Number: MAM686768	91 TIDEWATER ST	S 0 - 1/8 (0.004 mi.)	3	18
SAMOS PRESS EPA Id: RIR000500074 Manifest Document Number: MAQ918137	30 EAST AVE	N 0 - 1/8 (0.013 mi.)	A7	31
GEM AIR POWER INC EPA Id: RID144768785 Manifest Document Number: RIG0179509	80 PLEASANT ST	NNW 0 - 1/8 (0.020 mi.)	D14	44
PRIDE HYUNDAI EPA Id: RID981885288 Manifest Document Number: RIG0189772	20 DIVISION ST	ENE 0 - 1/8 (0.052 mi.)	H26	59
APEX AUTOMOTIVE SERV EPA Id: RID987470606 Manifest Document Number: RIH0018822	1 SCHOOL ST	NNE 0 - 1/8 (0.061 mi.)	I29	71
MERCHANTS TIRE	21 DIVISION ST	E 0 - 1/8 (0.078 mi.)	H33	83

EXECUTIVE SUMMARY

EPA Id: RID982200545 Manifest Document Number: MAF306915				
PODIATRY SERVICES LT	10 SUMMER ST	N 0 - 1/8 (0.084 mi.)	J34	94
EPA Id: RID001713387 Manifest Document Number: MAQ130784				
APEX INC	100 MAIN ST	NE 0 - 1/8 (0.087 mi.)	35	105
EPA Id: RID987478419 Manifest Document Number: 000958564SKS				
MR USA 1 HOUR CLEANE	224 EAST AVE	WSW 0 - 1/8 (0.089 mi.)	K37	120
EPA Id: RID980909345 Manifest Document Number: MAF113604				
DZIALO WALTER M DDS	225 EAST AVE	WSW 0 - 1/8 (0.096 mi.)	K39	137
EPA Id: RID987478484 Manifest Document Number: MAJ171903				
NYNEX CTL OFF	85 HIGH ST	N 0 - 1/8 (0.119 mi.)	J49	151
EPA Id: RID000841528 Manifest Document Number: MAG110959				
BLACKSTONE VALLEY CO	42 PARK PLACE	NNW 0 - 1/8 (0.121 mi.)	P52	162
EPA Id: RI5000001032 Manifest Document Number: 000500014VES				
VIKING CHEVROLET GEO	45-55 DIVISION ST	ESE 1/8 - 1/4 (0.148 mi.)	U70	179
EPA Id: RID982747370 Manifest Document Number: RIG0008824				
MCGRATH PHILIP DR	23 BROAD ST	N 1/8 - 1/4 (0.149 mi.)	R71	190
EPA Id: RID987469152 Manifest Document Number: MAG162216				
PHOTOPOULOS D JAMES	123 SCHOOL ST	ENE 1/8 - 1/4 (0.158 mi.)	Q78	206
EPA Id: RID987475829 Manifest Document Number: MAF367131				
PHOTOPOULOS D JAMES	123 SCHOOL ST	ENE 1/8 - 1/4 (0.158 mi.)	Q79	217
EPA Id: RID987486214 Manifest Document Number: MAF367567				
ROWE AUTOMATIC SALES	51 S UNION ST	NW 1/8 - 1/4 (0.173 mi.)	88	230
EPA Id: RID018521633 Manifest Document Number: MAG139538				
ST JOSEPH HEALTH CEN	40 BROAD ST	N 1/8 - 1/4 (0.174 mi.)	X89	234
EPA Id: RIR000505412 Manifest Document Number: 004722944FLE				
SUNOCO SERVICE STA	35 CEDAR ST	WNW 1/8 - 1/4 (0.174 mi.)	Y92	247
EPA Id: RID000843656 Manifest Document Number: MAF015204				
FORTUNA ROBERT J MD	407 EAST AVE SUITE 1	SSW 1/8 - 1/4 (0.178 mi.)	W97	260
EPA Id: RID987470093 Manifest Document Number: MAC898119				
SPORTS MEDICINE ORTH	127 SCHOOL ST	E 1/8 - 1/4 (0.184 mi.)	AC101	281
EPA Id: RIR000504878 Manifest Document Number: 1222158				
SUNOCO SERVICE STA	81 SCHOOL ST	ENE 1/8 - 1/4 (0.184 mi.)	AC102	290
EPA Id: RID000843078				

EXECUTIVE SUMMARY

Manifest Document Number: NHC0022995				
TIMES THE	23 EXCHANGE ST	N 1/8 - 1/4 (0.188 mi.)	AD104	302
EPA Id: RID987466141				
Manifest Document Number: MAC898090				
C V S #2234	425 EAST AVE	SSW 1/8 - 1/4 (0.199 mi.)	AF113	325
EPA Id: RIR000500157				
Manifest Document Number: 003625507JJK				
ROGUE PAUL G DDS	32 GOFF AVE RM 205	NNW 1/8 - 1/4 (0.202 mi.)	AG114	344
EPA Id: RID987486099				
Manifest Document Number: MAG162504				
JOE'S CEDAR STREET S	71 CEDAR ST & PINE	WNW 1/8 - 1/4 (0.216 mi.)	Y121	357
EPA Id: RID987470374				
Manifest Document Number: MAC221128				
HASKELL WILLIAM H MF	24 COMMERCE ST	NNW 1/8 - 1/4 (0.218 mi.)	AH124	367
EPA Id: RID082609983				
Manifest Document Number: RIA0012795				
HUTCHINSON GROUP THE	46 CHURCH ST	NW 1/8 - 1/4 (0.221 mi.)	AI127	377
EPA Id: RID987468808				
Manifest Document Number: MAG100566				
FULLER GEORGE H & SO	151 EXCHANGE ST	NNE 1/8 - 1/4 (0.222 mi.)	AJ130	391
EPA Id: RID001200096				
Manifest Document Number: RIH0000634				
R I MEDICAL IMAGING	333 SCHOOL ST	SE 1/8 - 1/4 (0.229 mi.)	AE133	402
EPA Id: RID982543944				
Manifest Document Number: B/L 2146				
SILVERMAN ANDREW B D	333 SCHOOL ST STE 20	SE 1/8 - 1/4 (0.229 mi.)	AE134	412
EPA Id: RIR000506733				
Manifest Document Number: 000540149GBF				
AIME & SONS AUTOMOTI	79 GOFF AVE	NNW 1/8 - 1/4 (0.234 mi.)	AK138	425
EPA Id: RID987473766				
Manifest Document Number: RIG0175902				
PROFESSIONAL PLATERS	79 GOFF AVE	NNW 1/8 - 1/4 (0.234 mi.)	AK139	436
EPA Id: RID080819543				
Manifest Document Number: RIA0012295				
CENTRAL AUTO RADIATO	188 PINE ST	WNW 1/8 - 1/4 (0.236 mi.)	142	441
EPA Id: RID987486867				
Manifest Document Number: 005776243SKS				
DARLENE JEWELRY MFG	483 MAIN ST	NW 1/8 - 1/4 (0.241 mi.)	145	453
EPA Id: RID001190610				
Manifest Document Number: RIC0026989				
GANSETT AUTO PARTS	206 PINE ST	NW 1/8 - 1/4 (0.246 mi.)	AI147	468
EPA Id: RID987478468				
Manifest Document Number: RIG0189750				
SILES DANA PHOTOGRAP	498 MAIN ST	NW 1/8 - 1/4 (0.248 mi.)	AI150	480
EPA Id: RIR000502534				
Manifest Document Number: MAU210955				

EXECUTIVE SUMMARY

NY MANIFEST: Manifest is a document that lists and tracks hazardous waste from the generator through transporters to a TSD facility.

A review of the NY MANIFEST list, as provided by EDR, and dated 01/01/2019 has revealed that there are 3 NY MANIFEST sites within approximately 0.25 miles of the target property.

<u>Equal/Higher Elevation</u>	<u>Address</u>	<u>Direction / Distance</u>	<u>Map ID</u>	<u>Page</u>
RIDOT PROJECT EPA ID: RIP000033216	50 DIVISION ST	E 1/8 - 1/4 (0.127 mi.)	Q57	172
EDDY CHEVROLET & BUI EPA ID: RIP000001582	45-55 DIVISION STREE	ESE 1/8 - 1/4 (0.148 mi.)	U68	177
DARLENE JEWELRY MFG EPA ID: RID001190610	483 MAIN ST	NW 1/8 - 1/4 (0.241 mi.)	145	453

EDR HIGH RISK HISTORICAL RECORDS

EDR Exclusive Records

EDR MGP: The EDR Proprietary Manufactured Gas Plant Database includes records of coal gas plants (manufactured gas plants) compiled by EDR's researchers. Manufactured gas sites were used in the United States from the 1800's to 1950's to produce a gas that could be distributed and used as fuel. These plants used whale oil, rosin, coal, or a mixture of coal, oil, and water that also produced a significant amount of waste. Many of the byproducts of the gas production, such as coal tar (oily waste containing volatile and non-volatile chemicals), sludges, oils and other compounds are potentially hazardous to human health and the environment. The byproduct from this process was frequently disposed of directly at the plant site and can remain or spread slowly, serving as a continuous source of soil and groundwater contamination.

A review of the EDR MGP list, as provided by EDR, has revealed that there are 2 EDR MGP sites within approximately 1 mile of the target property.

<u>Equal/Higher Elevation</u>	<u>Address</u>	<u>Direction / Distance</u>	<u>Map ID</u>	<u>Page</u>
TIDEWATER COAL GASIF PAWTUCKET GAS CO	OFF TIDEWATER AVE HIGH STREET	SSE 0 - 1/8 (0.010 mi.) N 1/2 - 1 (0.670 mi.)	B4 AX209	30 743

EDR Hist Cleaner: EDR has searched selected national collections of business directories and has collected listings of potential dry cleaner sites that were available to EDR researchers. EDR's review was limited to those categories of sources that might, in EDR's opinion, include dry cleaning establishments. The categories reviewed included, but were not limited to dry cleaners, cleaners, laundry, laundromat, cleaning/laundry, wash & dry etc. This database falls within a category of information EDR classifies as "High Risk Historical Records", or HRHR. EDR's HRHR effort presents unique and sometimes proprietary data about past sites and operations that typically create environmental concerns, but may not show up in current government records searches.

A review of the EDR Hist Cleaner list, as provided by EDR, has revealed that there is 1 EDR Hist Cleaner site within approximately 0.125 miles of the target property.

<u>Equal/Higher Elevation</u>	<u>Address</u>	<u>Direction / Distance</u>	<u>Map ID</u>	<u>Page</u>
STANLEY SYSTEM DRY C	224 EAST AVE	WSW 0 - 1/8 (0.089 mi.)	K38	136

EXECUTIVE SUMMARY

Due to poor or inadequate address information, the following sites were not mapped. Count: 99 records.

Site Name	Database(s)
MAIN ST	RI SPILLS 90
EAST ST	RI SPILLS 90
OCEAN STATE STEEL INC	CORRACTS, RCRA NonGen / NLR, 2020 COR ACTION, RI MANIFEST
NBC CENTRAL FALLS CSO - PCBS	RI SHWS, RI AUL
WEINBERG COMMERCIAL PROPERTY	RI SHWS, RI AUL
HORD CRYSTAL CORPORATION	RI SHWS, RI AUL
PAWTUCKET TRAIN STATION (FORMER)	RI SHWS, RI AUL
PETULA ASSOCIATES (ALSO SEE BEATTY J & K SALES CO INC	RI SHWS, RI AUL
LAUREL HILL (PLAYGROUND)	RI SHWS, RI AUL, RCRA NonGen / NLR, RI MANIFEST
FESTIVAL PIER	RI SHWS, RI AUL, RI BROWNFIELDS RI SHWS, RI AUL, RI BROWNFIELDS, RI SPILLS
HOSPITAL-ELM REALTY, LLC	RI SHWS, RI AUL
BROWN UNIVERSITY - SOUTH WALK	RI SHWS, RI AUL
JOHNSON & WALES - FORMER CLAVERICK	RI SHWS, RI AUL
ROUTE 195 DOT PROJECT 87	RI SHWS, RI AUL
STARWOOD WASSERMAN	RI SHWS, RI AUL
NATIONAL GRID - INDOOR SUBSTATION	RI SHWS, RI AUL
METCALF PARKING LOT	RI SHWS, RI AUL
MAIN WATER POWER PLANT	RI SHWS, RI AUL
UNION STATION PLAZA HOTEL	RI SHWS, RI AUL
ROUTE 195 DOT PROJECT 83	RI SHWS, RI AUL
ROUTE 195 DOT PROJECT 84	RI SHWS, RI AUL
MEETING STREET SCHOOL - FREEWAY PL	RI SHWS, RI AUL
FOX PLACE (OMNI)	RI SHWS, RI AUL
NATIONAL GRID - CENTRAL FALLS SUBS	RI SHWS
RIVER STREET PARK	RI SHWS
DEXTER STREET LOFTS, LLC	RI SHWS
PAWTUCKET BRIDGE #550 REMEDIATION	RI SHWS
PAWTUCKET REDEVELOPMENT AGENCY- BA	RI SHWS, RI BROWNFIELDS
CONANT STREET MILL SITE - LOT 569	RI SHWS
ARMANDO REALTY LLC - GOFF AVENUE P	RI SHWS
GROTTO AVENUE LOT 236 (ALSO PROCAC	RI SHWS, RI BROWNFIELDS
AFRICO PROPERTY II (FORMER)	RI SHWS
MAX READ FIELD	RI SHWS
EAST STREET PARK	RI SHWS
TOWN LANDING (PAWTUCKET LANDING)	RI SHWS, RI BROWNFIELDS
BLACKSTONE VALLEY ELECT STOR (FORM	RI SHWS
ROUTE 195 DOT PROJECT CONTRACT 17	RI SHWS
MAGNOLIA STREET BRIDGE REMOVAL (6/ RIDOT-PROVIDENCE VIADUCT-BRIDGE 57	RI SHWS
OCTOBER 3 2018 GASOLINE TANKER ROL	RI SHWS
ALGONQUIN LNG LINE	RI SHWS
MIRIAM HOSPITAL SEVENTH ST. PARKIN	RI SHWS
PROCAP HOUSING, INC.	RI SHWS
BROWN UNIVERSITY - UTILITY UPGRADE	RI SHWS
RI HOSPITAL PARKING LOT C -ADDITIO	RI SHWS
RI HOSPITAL (SEE CNC CHEMICAL FILE	RI SHWS
NATIONAL GRID - FIELD'S POINT SUBS	RI SHWS
RIDOT - BRIDGE NO. 065901	RI SHWS
CAPITAL CENTER PROJECT (SEE PARCEL	RI SHWS
STATE OF RI - DOA (FRANCIS ST PARK	RI SHWS
CAPITAL CTR PROJ PARCEL 9 (SEE SR- NG - PROVIDENCE RIVER CABLE RELOCA	RI SHWS
BROWN UNIVERSITY MAIN GREEN	RI SHWS
HARRIS RAILROAD BRIDGE #510 & TOBE	RI SHWS
RI DOT - HAYWARD PARK	RI SHWS

EXECUTIVE SUMMARY

ROUTE 195 DOT PROJECT 92	RI SHWS
BUTTON HOLE GOLF COURSE	RI SHWS, RI BROWNFIELDS
FARM FRESH RHODE ISLAND - PROVIDEN	RI SHWS, RI LUST
STARWOOD WASSERMAN	RI SHWS
MANTON AVENUE BRIDGE NO.78	RI SHWS
MANTON AVENUE SKATE PARK	RI SHWS
NATIONAL GRID - VAULT # 35	RI SHWS
NATIONAL GRID - VAULT #26	RI SHWS
ROUTE 195 DOT PROJECT 61	RI SHWS
ROUTE 195 DOT PROJECT 13 (SEE 12)	RI SHWS
ROUTE 195 DOT PROJECT 19	RI SHWS
ROUTE 195 DOT PROJECT 23	RI SHWS
ROUTE 195 DOT PROJECT 89	RI SHWS
ROUTE 195 DOT PROJECT 8	RI SHWS
ROUTE 195 DOT PROJECT 79	RI SHWS
ROUTE 195 DOT PROJECT 78	RI SHWS
ROUTE 195 DOT PROJECT 59	RI SHWS
ROUTE 195 DOT PROJECT 12	RI SHWS
ROUTE 195 DOT PROJECT 90	RI SHWS
ROUTE 195 DOT PROJECT 9	RI SHWS
GRAY REALTY PROPERTY	RI SHWS
DOT BRIDGE 327 - PROVIDENCE	RI SHWS
FURNITURE BANK OF RI - FORMER LOCA	RI SHWS
RIDOT ROW SMITHFIELD AVENUE (ROUTE	RI SHWS
80 SOUTH STREET	RI SHWS
R. WILLIAMS HOME SITE (SEE MANDELL	RI SHWS
NATIONAL GRID - TRANSMISSION LINE	RI SHWS
EAST TRANSIT STREET BOAT RAMP	RI SHWS
BLACKSTONE RIVER BIKEWAY - SEGMENT	RI SHWS
NATIONAL GRID -UNION STREET VAULT	RI SHWS
EASTERN REPAIR AND WATERPROOFING	RI SHWS
WASHINGTON BRIDGE	RI SHWS
PLEASANT STREET MERCURY SPILL	SEMS-ARCHIVE
E - O INCORPORATED	RI LUST
LANMAR APARTMENTS 93-95 HARRISON S	RI LUST
TEKNOR APEX - 1	RI LUST
BLACKSTONE VALLEY ELECTRIC COMPANY	RI LUST
WOODLAWN LAUNDRY & CLEANERS	RI LUST
MARCELLO BUILDING	RI LUST
COMMUNITY CENTER	RI LUST
CAPITAL CENTER PROJECT	RI LUST
SHELL STATION	RI LUST
EAST ST SERVICE CENTER	EDR Hist Auto

OVERVIEW MAP - 5664991.2S



Target Property

Sites at elevations higher than or equal to the target property

Sites at elevations lower than the target property

Manufactured Gas Plants

National Priority List Sites

Dept. Defense Sites

Indian Reservations BIA

County Boundary

Power transmission lines

100-year flood zone

500-year flood zone

National Wetland Inventory

State Wetlands

This report includes Interactive Map Layers to display and/or hide map information. The legend includes only those icons for the default map view.

SITE NAME: Taft St
 ADDRESS: Taft St
 Pawtucket RI 02860
 LAT/LONG: 41.872563 / -71.384739

CLIENT: Beta Engineering Inc.
 CONTACT: Joe Mcloughlin
 INQUIRY #: 5664991.2s
 DATE: May 28, 2019 12:21 pm

DETAIL MAP - 5664991.2S



- Target Property
- Sites at elevations higher than or equal to the target property
- Sites at elevations lower than the target property
- Manufactured Gas Plants
- Sensitive Receptors
- National Priority List Sites
- Dept. Defense Sites

- Indian Reservations BIA
- Power transmission lines
- 100-year flood zone
- 500-year flood zone
- National Wetland Inventory
- State Wetlands



This report includes Interactive Map Layers to display and/or hide map information. The legend includes only those icons for the default map view.

SITE NAME: Taft St
 ADDRESS: Taft St
 Pawtucket RI 02860
 LAT/LONG: 41.872563 / -71.384739

CLIENT: Beta Engineering Inc.
 CONTACT: Joe Mcloughlin
 INQUIRY #: 5664991.2s
 DATE: May 28, 2019 12:23 pm

MAP FINDINGS SUMMARY

Database	Search Distance (Miles)	Target Property	< 1/8	1/8 - 1/4	1/4 - 1/2	1/2 - 1	> 1	Total Plotted
STANDARD ENVIRONMENTAL RECORDS								
<i>Federal NPL site list</i>								
NPL	1.000		0	0	0	0	NR	0
Proposed NPL	1.000		0	0	0	0	NR	0
NPL LIENS	1.000		0	0	0	0	NR	0
<i>Federal Delisted NPL site list</i>								
Delisted NPL	1.000		0	0	0	0	NR	0
<i>Federal CERCLIS list</i>								
FEDERAL FACILITY	0.500		0	0	0	NR	NR	0
SEMS	0.500		1	0	0	NR	NR	1
<i>Federal CERCLIS NFRAP site list</i>								
SEMS-ARCHIVE	0.500		0	0	0	NR	NR	0
<i>Federal RCRA CORRACTS facilities list</i>								
CORRACTS	1.000		0	0	0	0	NR	0
<i>Federal RCRA non-CORRACTS TSD facilities list</i>								
RCRA-TSDF	0.500		0	0	0	NR	NR	0
<i>Federal RCRA generators list</i>								
RCRA-LQG	0.250		0	1	NR	NR	NR	1
RCRA-SQG	0.250		3	9	NR	NR	NR	12
RCRA-CESQG	0.250		1	1	NR	NR	NR	2
<i>Federal institutional controls / engineering controls registries</i>								
LUCIS	0.500		0	0	0	NR	NR	0
US ENG CONTROLS	0.500		0	0	0	NR	NR	0
US INST CONTROL	0.500		0	0	0	NR	NR	0
<i>Federal ERNS list</i>								
ERNS	TP		NR	NR	NR	NR	NR	0
<i>State- and tribal - equivalent CERCLIS</i>								
RI SHWS	1.000		7	13	15	50	NR	85
<i>State and tribal landfill and/or solid waste disposal site lists</i>								
RI SWF/LF	0.500		0	0	0	NR	NR	0
RI LCP	0.500		0	0	0	NR	NR	0
<i>State and tribal leaking storage tank lists</i>								
RI LUST	0.500		2	10	14	NR	NR	26
INDIAN LUST	0.500		0	0	0	NR	NR	0
<i>State and tribal registered storage tank lists</i>								
FEMA UST	0.250		0	0	NR	NR	NR	0

MAP FINDINGS SUMMARY

Database	Search Distance (Miles)	Target Property	< 1/8	1/8 - 1/4	1/4 - 1/2	1/2 - 1	> 1	Total Plotted
RI UST	0.250		29	38	NR	NR	NR	67
RI AST	0.250		1	0	NR	NR	NR	1
INDIAN UST	0.250		0	0	NR	NR	NR	0
State and tribal institutional control / engineering control registries								
RI AUL	0.500		5	6	8	NR	NR	19
State and tribal voluntary cleanup sites								
INDIAN VCP	0.500		0	0	0	NR	NR	0
State and tribal Brownfields sites								
RI BROWNFIELDS	0.500		0	1	2	NR	NR	3
ADDITIONAL ENVIRONMENTAL RECORDS								
Local Brownfield lists								
US BROWNFIELDS	0.500	1	0	4	11	NR	NR	16
Local Lists of Landfill / Solid Waste Disposal Sites								
INDIAN ODI	0.500		0	0	0	NR	NR	0
DEBRIS REGION 9	0.500		0	0	0	NR	NR	0
ODI	0.500		0	0	0	NR	NR	0
IHS OPEN DUMPS	0.500		0	0	0	NR	NR	0
Local Lists of Hazardous waste / Contaminated Sites								
US HIST CDL	TP		NR	NR	NR	NR	NR	0
RI CDL	TP		NR	NR	NR	NR	NR	0
US CDL	TP		NR	NR	NR	NR	NR	0
Local Land Records								
LIENS 2	TP		NR	NR	NR	NR	NR	0
Records of Emergency Release Reports								
HMIRS	TP		NR	NR	NR	NR	NR	0
RI SPILLS	TP		NR	NR	NR	NR	NR	0
RI SPILLS 90	TP		NR	NR	NR	NR	NR	0
Other Ascertainable Records								
RCRA NonGen / NLR	0.250		12	24	NR	NR	NR	36
FUDS	1.000		0	0	0	0	NR	0
DOD	1.000		0	0	0	0	NR	0
SCRD DRYCLEANERS	0.500		0	0	0	NR	NR	0
US FIN ASSUR	TP		NR	NR	NR	NR	NR	0
EPA WATCH LIST	TP		NR	NR	NR	NR	NR	0
2020 COR ACTION	0.250		0	0	NR	NR	NR	0
TSCA	TP		NR	NR	NR	NR	NR	0
TRIS	TP		NR	NR	NR	NR	NR	0

MAP FINDINGS SUMMARY

Database	Search Distance (Miles)	Target Property	< 1/8	1/8 - 1/4	1/4 - 1/2	1/2 - 1	> 1	Total Plotted
SSTS	TP		NR	NR	NR	NR	NR	0
ROD	1.000		0	0	0	0	NR	0
RMP	TP		NR	NR	NR	NR	NR	0
RAATS	TP		NR	NR	NR	NR	NR	0
PRP	TP		NR	NR	NR	NR	NR	0
PADS	TP		NR	NR	NR	NR	NR	0
ICIS	TP		NR	NR	NR	NR	NR	0
FTTS	TP		NR	NR	NR	NR	NR	0
MLTS	TP		NR	NR	NR	NR	NR	0
COAL ASH DOE	TP		NR	NR	NR	NR	NR	0
COAL ASH EPA	0.500		0	0	0	NR	NR	0
PCB TRANSFORMER	TP		NR	NR	NR	NR	NR	0
RADINFO	TP		NR	NR	NR	NR	NR	0
HIST FTTS	TP		NR	NR	NR	NR	NR	0
DOT OPS	TP		NR	NR	NR	NR	NR	0
CONSENT	1.000		0	0	0	0	NR	0
INDIAN RESERV	1.000		0	0	0	0	NR	0
FUSRAP	1.000		0	0	0	0	NR	0
UMTRA	0.500		0	0	0	NR	NR	0
LEAD SMELTERS	TP		NR	NR	NR	NR	NR	0
US AIRS	TP		NR	NR	NR	NR	NR	0
US MINES	0.250		0	0	NR	NR	NR	0
ABANDONED MINES	0.250		0	0	NR	NR	NR	0
FINDS	TP		NR	NR	NR	NR	NR	0
ECHO	TP		NR	NR	NR	NR	NR	0
UXO	1.000		0	0	0	0	NR	0
DOCKET HWC	TP		NR	NR	NR	NR	NR	0
FUELS PROGRAM	0.250		0	0	NR	NR	NR	0
RI AIRS	TP		NR	NR	NR	NR	NR	0
RI ASBESTOS	TP		NR	NR	NR	NR	NR	0
RI DRYCLEANERS	0.250		1	0	NR	NR	NR	1
RI Financial Assurance	TP		NR	NR	NR	NR	NR	0
RI LEAD	TP		NR	NR	NR	NR	NR	0
RI MANIFEST	0.250		12	25	NR	NR	NR	37
NJ MANIFEST	0.250		0	0	NR	NR	NR	0
NY MANIFEST	0.250		0	3	NR	NR	NR	3
RI NPDES	TP		NR	NR	NR	NR	NR	0

EDR HIGH RISK HISTORICAL RECORDS

EDR Exclusive Records

EDR MGP	1.000		1	0	0	1	NR	2
EDR Hist Auto	0.125		0	NR	NR	NR	NR	0
EDR Hist Cleaner	0.125		1	NR	NR	NR	NR	1

EDR RECOVERED GOVERNMENT ARCHIVES

Exclusive Recovered Govt. Archives

RI RGA HWS	TP		NR	NR	NR	NR	NR	0
------------	----	--	----	----	----	----	----	---

MAP FINDINGS SUMMARY

<u>Database</u>	<u>Search Distance (Miles)</u>	<u>Target Property</u>	<u>< 1/8</u>	<u>1/8 - 1/4</u>	<u>1/4 - 1/2</u>	<u>1/2 - 1</u>	<u>> 1</u>	<u>Total Plotted</u>
RI RGA LF	TP		NR	NR	NR	NR	NR	0
RI RGA LUST	TP		NR	NR	NR	NR	NR	0
- Totals --		1	76	135	50	51	0	313

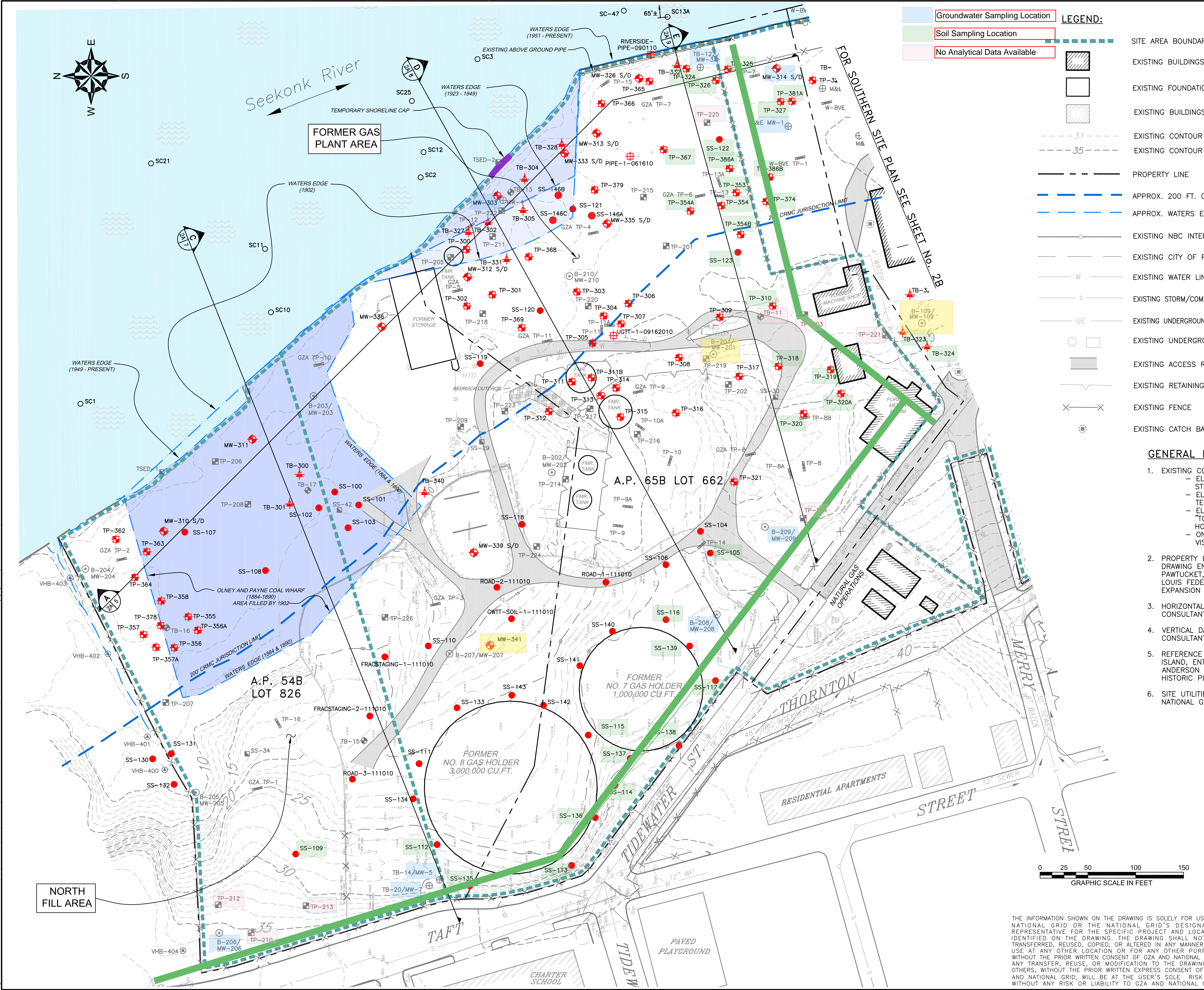
NOTES:

TP = Target Property

NR = Not Requested at this Search Distance

Sites may be listed in more than one database

APPENDIX B
HISTORIC REPORTS



LEGEND:

- Groundwater Sampling Location
- Soil Sampling Location
- No Analytical Data Available

- SITE AREA BOUNDARIES
- EXISTING BUILDINGS ON-SITE
- EXISTING FOUNDATION/PAD ON-SITE
- EXISTING BUILDINGS/STRUCTURES OFF-SITE
- EXISTING CONTOUR (MINOR 1 FOOT INTERVAL)
- EXISTING CONTOUR (MAJOR 5 FOOT INTERVAL)
- PROPERTY LINE
- APPROX. 200 FT. CRMC JURISDICTION LIMIT
- APPROX. WATERS EDGE
- EXISTING NBC INTERCEPTOR SANITARY SEWER
- EXISTING CITY OF PAWTUCKET STORM DRAIN
- EXISTING WATER LINE
- EXISTING STORM/COMBINED SAN. SEWER OVERFLOW
- EXISTING UNDERGROUND ELECTRIC CABLE IN CONDUIT
- EXISTING UNDERGROUND ELECTRIC MH/STRUCTURE
- EXISTING ACCESS ROAD
- EXISTING RETAINING WALLS
- EXISTING FENCE
- EXISTING CATCH BASIN LOCATIONS

SAMPLE LEGEND

- SS-9 ATLANTIC SURFACE SOIL SAMPLE LOCATION
- TSED-6 ATLANTIC SEDIMENT SAMPLE LOCATION
- W-BVE SS-3 WESTON/BLACKSTONE VALLEY ELECTRIC SEDIMENT SAMPLE LOCATION
- RIDEM SS-3 RIDEM SURFACE SOIL SAMPLE LOCATION
- B-109/MW-109 MONITORING WELL/BORING (VHB) SURVEYED
- TP-3A ATLANTIC TEST PIT LOCATION
- W-BVE WESTON/BLACKSTONE VALLEY ELECTRIC TEST PIT LOCATION
- GZA TP-8 GZA/VALLEY GAS TEST PIT LOCATION
- TB-15 ATLANTIC SOIL BORING LOCATION
- MW-3 ATLANTIC MONITORING WELL LOCATION
- M&E MW-1 METCALF & EDDY MONITORING WELL LOCATION
- VHB-400 VHB SURFACE SOIL SAMPLE LOCATION NON-SURVEYED
- TP-204 VHB TEST PIT (2006)
- GZ-01 GZA TEST PIT (2009)
- TB-300 TB-300 TEST BORING LOCATION (2010)
- MW-320 S/D GZA MONITORING WELL LOCATION (2010)
- TP-306 GZA TEST PIT LOCATION (2010)
- SS-100 GZA SURFACE SOIL SAMPLE LOCATION (2010)
- SC31 ARCADIS SEDIMENT SAMPLE LOCATION (2008)
- PIPE-1-061610 GZA RESIDUAL MATERIAL SAMPLE (2010)

- GENERAL NOTES:**
- EXISTING CONDITIONS BASE MAP DEVELOPED FROM THE FOLLOWING:
 - ELECTRONIC FILES FROM GEI CONSULTANTS, INC. (FORMERLY AES) ENTITLED "HISTORIC STRUCTURES AND SAMPLE LOCATIONS", ORIGINAL SCALE 1"=80', DATED JULY 1999
 - ELECTRONIC FILES FROM VANASSE HANGEN BRUSTLIN, INC. ENTITLED "SOIL BORING, TEST PIT AND MONITOR WELL LOCATIONS", SCALE: 1"=60', UNDATED
 - ELECTRONIC FILES FROM WELSH ASSOCIATES LAND SURVEYORS, INC. ENTITLED "TOPOGRAPHIC SURVEY (AS-BUILT), FORMER TIDEWATER FACILITY, DEMOLITION OF GAS HOLDERS NOS. 7 & 8", DATED DECEMBER 17, 2010
 - ON-SITE INVESTIGATIONS AND SURVEYS BY GZA PERSONNEL DURING VARIOUS SITE VISITS DURING 2009 AND 2010.
 - PROPERTY LINES AND LOT INFORMATION ESTABLISHED FROM INFORMATION PROVIDED ON A DRAWING ENTITLED "PERIMETER SURVEY OF LAND AT THE TIDEWATER FORMER MGP SITE IN PAWTUCKET, RHODE ISLAND FOR ATLANTIC ENVIRONMENTAL SERVICES INC." DEVELOPED BY LOUIS FEDERICI AND ASSOCIATES AND AN AUTO CAD FILE ENTITLED "MAX READ FIELD TRACK EXPANSION 2007" PROVIDED BY THE CITY OF PAWTUCKET.
 - HORIZONTAL DATUM IS BASED ON NAD 1983 FROM BASE MAPPING PROVIDED BY GEI CONSULTANTS, INC.
 - VERTICAL DATUM IS BASED ON NGVD 1929 (MSL) FROM BASE MAPPING PROVIDED BY GEI CONSULTANTS, INC.
 - REFERENCE SEWER DATA FROM SCANNED IMAGE PROVIDED BY THE CITY OF PAWTUCKET, RHODE ISLAND, ENTITLED "STUDY OF SEWERAGE FACILITIES" BY WATERMAN ENGINEERING CO. & ANDERSON NICHOLS CO. DATED NOV. 1975, ORIGINAL SCALE 1"=400' & SCANNED IMAGES OF HISTORIC PLAN & PROFILE DRAWINGS PROVIDED BY THE CITY OF PAWTUCKET, RHODE ISLAND.
 - SITE UTILITIES TAKEN FROM 1984 SANBORN MAP AND HISTORIC FIGURES PROVIDED BY NATIONAL GRID. ALL UTILITY LOCATIONS ARE APPROXIMATE AND SHOWN FOR REFERENCE ONLY.



NO.	ISSUE/DESCRIPTION	BY	DATE
FORMER TIDEWATER FACILITY			
PAWTUCKET, RHODE ISLAND			
EXPLORATION LOCATION PLAN NORTH FILL AREA AND FORMER GAS PLANT AREA			
PREPARED BY:		PREPARED FOR:	
GZA GeoEnvironmental, Inc. Engineers and Scientists 530 BROADWAY PROVIDENCE, RHODE ISLAND 02909 (401) 421-4140		NATIONAL GRID	
PROJ MGR:	MSK	REVIEWED BY:	WF
DESIGNED BY:	WF	DRAWN BY:	CRD
DATE:	JANUARY 2011	CHECKED BY:	MSK
		SCALE:	1"=50"
		REVISION NO.:	0
		PROJECT NO.:	43654.00
		FIGURE	2A
		SHEET NO.	1 OF 24

THE INFORMATION SHOWN ON THE DRAWING IS SOLELY FOR USE BY NATIONAL GRID OR THE NATIONAL GRID'S DESIGNATED REPRESENTATIVE FOR THE SPECIFIC PROJECT AND LOCATION IDENTIFIED ON THE DRAWING. THE DRAWING SHALL NOT BE TRANSFERRED, REUSED, COPIED, OR ALTERED IN ANY MANNER FOR USE AT ANY OTHER LOCATION OR FOR ANY OTHER PURPOSE WITHOUT THE PRIOR WRITTEN CONSENT OF GZA AND NATIONAL GRID. ANY TRANSFER, REUSE, OR MODIFICATION TO THE DRAWING BY OTHERS, WITHOUT THE PRIOR WRITTEN EXPRESS CONSENT OF GZA AND NATIONAL GRID, WILL BE AT THE USER'S SOLE RISK AND WITHOUT ANY RISK OR LIABILITY TO GZA AND NATIONAL GRID.

2010 - GZA GeoEnvironmental, Inc. GZA\ENVA\3564.mxd\GZA_DWSS\SUPPLEMENTAL_SITE_INVESTIGATION_REPORT\3564-00_F2A-RE_ID_SSR-EXP-PLANS.dwg [2], January 07, 2011, 4:29pm, ebrown@land

GZA Groundwater Analytical Results
NBC Phase III CSO Program Consolidation Conduits - Phase IIA-4 and IIIA-5
Pawtucket, Rhode Island

Sample Designation Sample Date	MW-314D									MW-341	MW-341 DUP	RIDEM GB UCL	RIDEM GB Objective	NBC Bucklin Point Daily Maximum	NBC Bucklin Point Monthly Average
	6/29/2010	Jul-11	Jul-12	Aug-13	Oct-14	Nov-15	Nov-16	Oct-17	10/23/2018	12/10/2010	12/10/2010				
Volatile Organic Compounds, µg/L															
sec-Butylbenzene	-	-	-	-	-	-	-	-	-	-	-	NE	NE	NE	NE
n-Butylbenzene	-	-	-	-	-	-	-	-	-	-	-	NE	NE	NE	NE
Isopropylbenzene	-	-	-	-	-	-	-	-	-	-	-	NE	NE	NE	NE
n-Propylbenzene	-	-	-	-	-	-	-	-	-	-	-	NE	NE	NE	NE
Chloroform	-	-	-	-	-	-	-	-	-	-	-	NE	NE	NE	NE
Naphthalene	2.3	-	-	-	-	-	-	-	-	3,900	3,800	NE	2,670	NE	NE
Acetone	-	-	-	-	-	-	-	-	-	-	-	NE	NE	NE	NE
Styrene	-	-	-	-	-	-	-	-	-	1,200	1,200	50,000	2,200	NE	NE
Benzene	1.6	1	-	-	-	-	-	-	-	-	-	18,000	140	NE	NE
Toluene	-	-	-	-	-	-	-	-	-	1,000	980	21,000	1,700	NE	NE
p-Isopropyltoluene	-	-	-	-	-	-	-	-	-	-	-	NE	NE	NE	NE
Ethylbenzene	-	-	-	-	-	-	-	-	-	330	330	16,000	1,600	NE	NE
1,3,5-Trimethylbenzene	-	-	-	-	-	-	-	-	-	140	150	NE	NE	NE	NE
1,2,4-Trimethylbenzene	-	-	-	-	-	-	-	-	-	550	540	NE	NE	NE	NE
Xylene P,M	-	-	-	-	-	-	36.6	-	-	2,000	2,000	NE	NE	NE	NE
Xylene O	-	-	-	-	-	-	16.5	-	-	910	920	NE	NE	NE	NE
Total VOCs	3.9	1	-	-	-	-	53.1	-	-	10,030	9,920	NE	NE	NE	NE
Semi-Volatile Organic Compounds, µg/L															
2-Methylnaphthalene	-	-	-	-	-	NA	NA	NA	NA	240	270	NE	NE	NE	NE
Acenaphthylene	-	-	0.3	0.2	-	NA	NA	NA	NA	110	120	NE	NE	NE	NE
Acenaphthene	3.7	2.7	3	3.1	1.3	NA	NA	NA	NA	-	-	NE	NE	NE	NE
Anthracene	-	-	-	-	-	NA	NA	NA	NA	-	-	NE	NE	NE	NE
Benzo(a)anthracene	-	-	-	-	-	NA	NA	NA	NA	-	-	NE	NE	NE	NE
Benzo(a)pyrene	-	-	-	-	-	NA	NA	NA	NA	-	-	NE	NE	NE	NE
Benzo(b)fluoranthene	-	-	-	-	-	NA	NA	NA	NA	-	-	NE	NE	NE	NE
Benzo(g,h,i)perylene	-	-	-	-	-	NA	NA	NA	NA	-	-	NE	NE	NE	NE
Benzo(k)fluoranthene	-	-	-	-	-	NA	NA	NA	NA	-	-	NE	NE	NE	NE
Chrysene	-	-	-	-	-	NA	NA	NA	NA	-	-	NE	NE	NE	NE
Dibenzo(a,h)Anthracene	-	-	-	-	-	NA	NA	NA	NA	-	-	NE	NE	NE	NE
Fluorene	-	-	0.4	-	-	NA	NA	NA	NA	-	-	NE	NE	NE	NE
Fluoranthene	-	-	0.2	-	-	NA	NA	NA	NA	-	-	NE	NE	NE	NE
Indeno(1,2,3-cd)Pyrene	-	-	-	-	-	NA	NA	NA	NA	-	-	NE	NE	NE	NE
Naphthalene	-	-	4	0.4	-	NA	NA	NA	NA	2,000	2,100	NE	2,670	NE	NE
Phenanthrene	2	-	0.2	-	-	NA	NA	NA	NA	-	-	NE	NE	NE	NE
Pyrene	-	-	0.3	0.2	-	NA	NA	NA	NA	-	-	NE	NE	NE	NE
Total SVOCs	5.7	2.7	8.4	3.9	1.3	NA	NA	NA	NA	2,350	2,490	NE	NE	NE	NE
Total Petroleum Hydrocarbons, µg/L															
Total Petroleum Hydrocarbons	-	330	1,690	530	370	NA	NA	NA	NA	12,000	14,000	NE	NE	NE	NE
Total Metals, µg/L															
Arsenic	NA	NA	NA	NA	NA	NA	NA	NA	NA	NA	NA	NE	NE	200	100
Beryllium	NA	NA	NA	NA	NA	NA	NA	NA	NA	NA	NA	NE	NE	NE	NE
Chromium	NA	NA	NA	NA	NA	NA	NA	NA	NA	NA	NA	NE	NE	2,770	1,630
Copper	NA	NA	NA	NA	NA	NA	NA	NA	NA	NA	NA	NE	NE	1,200	1,200
Lead	NA	NA	NA	NA	NA	NA	NA	NA	NA	NA	NA	NE	NE	690	290
Nickel	NA	NA	NA	NA	NA	NA	NA	NA	NA	NA	NA	NE	NE	1,620	1,620
Zinc	NA	NA	NA	NA	NA	NA	NA	NA	NA	NA	NA	NE	NE	1,670	1,390
Dissolved Arsenic	NA	NA	NA	NA	NA	NA	NA	NA	NA	NA	NA	NE	NE	NE	NE
Dissolved Beryllium	NA	NA	NA	NA	NA	NA	NA	NA	NA	NA	NA	NE	NE	NE	NE
Dissolved Chromium	NA	NA	NA	NA	NA	NA	NA	NA	NA	NA	NA	NE	NE	NE	NE
Dissolved Copper	NA	NA	NA	NA	NA	NA	NA	NA	NA	NA	NA	NE	NE	NE	NE
Dissolved Lead	NA	NA	NA	NA	NA	NA	NA	NA	NA	NA	NA	NE	NE	NE	NE
Dissolved Nickel	NA	NA	NA	NA	NA	NA	NA	NA	NA	NA	NA	NE	NE	NE	NE
Dissolved Zinc	NA	NA	NA	NA	NA	NA	NA	NA	NA	NA	NA	NE	NE	NE	NE
Cyanide, mg/L															
Total Cyanide	0.46	0.32	0.1440	0.317	0.16	NA	NA	NA	NA	0.01	-	NE	NE	0.5	0.5
Physically Available Cyanide	-	NA	NA	NA	NA	NA	NA	NA	NA	-	-	NE	NE	NE	NE

Notes

Bold indicates detection above laboratory detection limit

Bold and yellow shading indicates exceedance of RIDEM GB Objective

Bold and green shading indicates exceedance of RIDEM GB Upper Concentration Limit

Bold and blue shading indicates exceedance of NBC Bucklin Point Daily Maximum Standard

Bold and orange shading indicates exceedance of NBC Bucklin Point Monthly Average Standard

NE = Standard not established

NA = Not analyzed

- = Analyte not detected above laboratory minimum detection limits

Table 6
Summary of Monitoring Well and Groundwater Elevations
Measured on September 30, 2011

Town Landing
Pawtucket, Rhode Island

Site Investigation Report/Targeted Brownfields Assessment
Prepared for RIDEM

April 2013

Location	Well Casing Elevation (feet) ^[1]	Depth to Groundwater ^[2]	Groundwater Elevation (feet) ^[1]
MW-01	71.44	6.08	65.36
MW-02	70.99	6.45	64.54
MW-03	72.51	5.47	67.04
MW-05	76.01	4.07	71.94
MW-06	100.00	25.30	74.70
MW-09	72.61	7.90	64.71

NOTES:

MW: monitoring well
PVC: polyvinyl chloride

Created by: PHG

Checked by: AMB

[1] Well elevations and associated groundwater elevations are based on an elevation survey conducted by Fuss & O'Neill on September 30, 2011. Elevations are based on an arbitrary 100.00 ft benchmark set at the top of the PVC riser pipe of monitoring well MW-6.

[2] Depth to groundwater was measured from the highest point of the PVC well casing, prior to purging and sampling.

Table 7
Summary of Groundwater Analytical Data
Collected September 30, 2011

Town Landing
Pawtucket, Rhode Island

Site Investigation Report/Targeted Brownfields Assessment
Prepared for RIDEM

April 2013

Sample Location	MW-01	MW-02	MW-03	MW-05		MW-06*	MW-09	RIDEM Regulatory Criteria	RIDEM Reference Criteria	
Sample Number	0930-05	0930-04	0930-03	0930-01	0930-02	0930-07	0930-06			
Sample Type	Primary	Primary	Primary	Primary	Duplicate	Primary	Primary			
Screened Interval (fbg)	5-15	3-13	2-8	2-12		17-27	7-17	GB-GO	GA-GO	
Field Measurements	UNITS									
pH	---	4.99	5.68	6.88	6.06	6.64	4.83	NE	NE	
Specific Conductance	μS/cm	584	1,157	620	477	426	525	NE	NE	
Temperature	C deg	16.14	16.14	15.92	16.68	14.78	16.46	NE	NE	
Turbidity	ntu	4.90	103.0	0.90	2.79	NM	14.5	NE	NE	
Dissolved Oxygen	mg/L	4.00	1.01	1.28	4.40	12.51	6.83	NE	NE	
ORP	mv	-227.4	-260.5	-303.4	-190.9	-272.2	-191.3	NE	NE	
Dissolved Metals (USEPA Method 6010/7470A)										
Barium	mg/L	NA	0.040	NA	NA	NA	0.031	NE	2	
Manganese	mg/L	NA	0.064	NA	NA	NA	0.025	NE	NE	
Nickel	mg/L	NA	0.038	NA	NA	NA	0.0044	NE	0.1	
Zinc	mg/L	NA	0.032	NA	NA	NA	0.0071	NE	NE	
Total Metals (USEPA Method 6010/7470A)										
Barium	mg/L	0.030	NA	0.048	0.047	0.047	0.050	NA	2	
Copper	mg/L	ND < 0.0020	NA	0.0059	0.0032	0.0034	0.0060	NA	NE	
Manganese	mg/L	0.016	NA	0.042	0.13	0.12	0.052	NA	NE	
Nickel	mg/L	0.0037	NA	0.0044	0.0036	ND < 0.0020	0.0034	NA	0.1	
Vanadium	mg/L	ND < 0.0020	NA	0.0025	ND < 0.0020	ND < 0.0020	ND < 0.0020	NA	NE	
Zinc	mg/L	0.0053	NA	0.0062	0.0057	0.0066	0.035	NA	NE	
Dissolved Cyanide (USEPA Method 9012)	mg/L	NA	ND < 0.010	NA	NA	NA	NA	ND < 0.010	NE	0.2
Total Cyanide (USEPA Method 9012)	mg/L	ND < 0.010	NA	ND < 0.010	ND < 0.010	ND < 0.010	ND < 0.010	NA	NE	0.2
SVOC (USEPA Method 8270C)	μg/L	ND < varies	ND < varies	ND < varies	ND < varies	ND < varies	ND < varies	ND < varies	NE	varies
VOC (USEPA Method 8260B)										
Chloroform	μg/L	ND < 1.0	ND < 1.0	ND < 1.0	ND < 1.0	ND < 1.0	ND < 1.0	1.2	NE	NE
Tetrachloroethene (PCE)	μg/L	ND < 1.0	ND < 1.0	ND < 1.0	2.3	2.1	ND < 1.0	ND < 1.0	150	5

NOTES:

RIDEM: Rhode Island Department of Environmental Management
USEPA: United States Environmental Protection Agency
MW: monitoring well
VOC: volatile organic compounds
SVOC: semi-volatile organic compounds
mg/L: milligrams per liter
μg/L: micrograms per liter
fbg: feet below grade
ORP: oxidation-reduction potential
μS/cm: microsiemens per centimeter

C deg: degrees Celsius
ntu: nephelometric turbidity units
mv: millivolts
ND < X: compound not detected above laboratory reporting limit
NE: not established
NA: not analyzed
GB-GO: GB Groundwater Objectives
GA-GO: GA Groundwater Objectives
Only the last six digits of the sample number are listed.

Created by: PHG
Checked by: AMB

*Depth to groundwater was too deep to use low flow sampling procedures. Instead, one field measurement was taken and a grab sample was collected using a dedicated disposable polyethylene bailer.

Table 8
Summary of Disposal Characterization Analytical Data
Collected May 30, 2012

Town Landing
Pawtucket, Rhode Island

Site Investigation Report/Targeted Brownfields Assessment
Prepared for RIDEM

April 2013

	Location	SB-101, SB-102, SB-103					SB-104, SB-105, SB-106		SB-104		SB-106	RIRRC ACM ⁽¹⁾ Acceptance Criteria	MassDEP Policy #COMM 97-001 ⁽²⁾		RCRA Characteristic Hazardous Waste Criteria (40 CFR §261.21- §261.24)	
		0-2		2-4			0-2	2-4	2-4		0-2		Lined Landfills	Unlined Landfills	Total ⁽³⁾	TCLP
		Sample Number	Sample Number	Sample Number	Sample Number	Sample Number	Sample Number	Sample Number	Sample Number	Sample Number	Sample Number					
Sample Type	Composite/ Primary	Composite/ Primary	Composite/ Primary	Composite/ Primary	Composite/ Primary	Primary	Primary	Primary	Duplicate	Primary						
Total Metals (USEPA Method 6010/7471)	Units															
Arsenic	mg/Kg	4.9	13	20	7.2	5.4	----	----	----	----	7.0	40	40	100	----	
Barium	mg/Kg	79	98	68	55	50	----	----	----	----	10,000	NE	NE	2,000	----	
Cadmium	mg/Kg	0.82	2.4	1.2	0.96	0.99	----	----	----	----	1,000	80	30	20	----	
Chromium	mg/Kg	21	21	21	11	15	----	----	----	----	10,000	1,000	1,000	100	----	
Lead	mg/Kg	120	170	180	100	43	----	----	----	----	500	2,000	1,000	100	----	
Mercury	mg/Kg	0.12	0.94	0.61	0.069	0.049	----	----	----	----	610	10	10	4	----	
Selenium	mg/Kg	ND <0.28	ND <0.29	ND <0.29	ND <0.29	ND <0.28	----	----	----	----	10,000	NE	NE	20	----	
Silver	mg/Kg	ND <0.11	ND <0.12	ND <0.11	ND <0.11	ND <0.11	----	----	----	----	10,000	NE	NE	100	----	
TCLP Metals (USEPA Method 1311/6010)																
Lead	mg/L	0.24	0.76	0.27	0.051	----	----	----	----	----	NE	5.0	5.0	----	5.0	
Total Cyanide (USEPA Method 9012)	mg/Kg	ND <0.55	1.4	0.75	ND <0.57	ND <0.55	----	----	----	----	10,000	non-reactive	non-reactive	non-reactive	----	
Total Sulfide (USEPA Method 9030)	mg/Kg	ND <5.5	ND <5.7	ND <5.3	ND <5.5	ND <5.5	----	----	----	----	NE	non-reactive	non-reactive	non-reactive	----	
Detected PCB Aroclors (USEPA Method 8082)																
Aroclor 1260	µg/Kg	170	98	150	180	59	----	----	----	----	NE	NE	NE	----	----	
Total Detected PCB Aroclors	µg/Kg	170	98	150	180	59	----	----	----	----	10,000	2,000	2,000	----	----	
TPH (USEPA Method 8100)																
C16-C36 Heavy Petroleum Distillate	mg/Kg	280	830	640	300	85	----	----	----	----	2,500	5,000	2,500	----	----	
pH/Corrosivity (USEPA Method 9045)	pH units	8.1	8.2	8.2	9.1	9.9	----	----	----	----	NE	2 < pH < 12.5	2 < pH < 12.5	2 < pH < 12.5	----	
Ignitability (USEPA Method 1010)	°F	>160	>160	>160	>160	>160	----	----	----	----	NE	>140	>140	>140	----	
Specific Conductance (USEPA Method 9050)	micromhos/cm	50	60	70	83	96	----	----	----	----	NE	8,000	4,000	NE	----	
Free Liquids Test (USEPA Method 9095)	Pass/Fail	Pass	Pass	Pass	Pass	Pass	----	----	----	----	Pass	Pass	Pass	NE	----	
Detected VOC (USEPA Method 8260)																
Acetone	µg/Kg	----	----	----	----	----	ND <2,500	24	ND <9.0	ND <9.3	27	10,000,000	NE	NE	NE	----
2-Butanone (methyl ethyl ketone)	µg/Kg	----	----	----	----	----	ND <2,500	ND <18	ND <9.0	ND <9.3	15	10,000,000	NE	NE	4,000,000	----
Tetrachloroethene (PCE)	µg/Kg	----	----	----	----	----	ND <490	87	ND <4.5	ND <4.6	ND <6.6	110,000	NE	NE	14,000	----
Naphthalene	µg/Kg	----	----	----	----	----	960	ND <9.1	ND <4.5	ND <4.6	ND <6.6	10,000,000	NE	NE	NE	----
Total Detected VOC	µg/Kg	----	----	----	----	----	960	111	ND <18	ND <18	42	NE	10,000	4,000	NE	----
Detected SVOC (USEPA Method 8270)																
Acenaphthene	µg/Kg	ND <1,800	ND <9,700	14,000	ND <1,900	ND <370	----	----	----	----	10,000,000	NE	NE	NE	NE	
Anthracene	µg/Kg	ND <1,800	16,000	43,000	ND <1,900	ND <370	----	----	----	----	10,000,000	NE	NE	NE	NE	
Benzo(a)anthracene	µg/Kg	2,400	31,000	68,000	4,900	860	----	----	----	----	7,800	NE	NE	NE	NE	
Benzo(a)pyrene	µg/Kg	2,400	30,000	59,000	4,500	810	----	----	----	----	800	NE	NE	NE	NE	
Benzo(b)fluoranthene	µg/Kg	2,800	34,000	71,000	6,600	1,200	----	----	----	----	7,800	NE	NE	NE	NE	
Benzo(ghi)perylene	µg/Kg	ND <1,800	9,900	15,000	ND <1,900	ND <370	----	----	----	----	10,000,000	NE	NE	NE	NE	
Benzo(k)fluoranthene	µg/Kg	ND <1,800	14,000	29,000	2,200	370	----	----	----	----	78,000	NE	NE	NE	NE	
Chrysene	µg/Kg	2,400	30,000	60,000	5,000	1,000	----	----	----	----	780,000	NE	NE	NE	NE	
Fluoranthene	µg/Kg	4,600	60,000	120,000	9,200	1,700	----	----	----	----	10,000,000	NE	NE	NE	NE	
Fluorene	µg/Kg	ND <1,800	ND <9,700	23,000	ND <1,900	ND <370	----	----	----	----	10,000,000	NE	NE	NE	NE	
Indeno (1,2,3-cd)pyrene	µg/Kg	ND <1,800	14,000	23,000	2,400	490	----	----	----	----	7,800	NE	NE	NE	NE	
Phenanthrene	µg/Kg	2,900	71,000	150,000	8,900	1,800	----	----	----	----	10,000,000	NE	NE	NE	NE	
Pyrene	µg/Kg	4,600	58,000	120,000	9,400	1,600	----	----	----	----	10,000,000	NE	NE	NE	NE	
Total Detected SVOC	µg/Kg	22,100	367,900	795,000	53,100	9,830	----	----	----	----	NE	100,000	100,000	NE	NE	

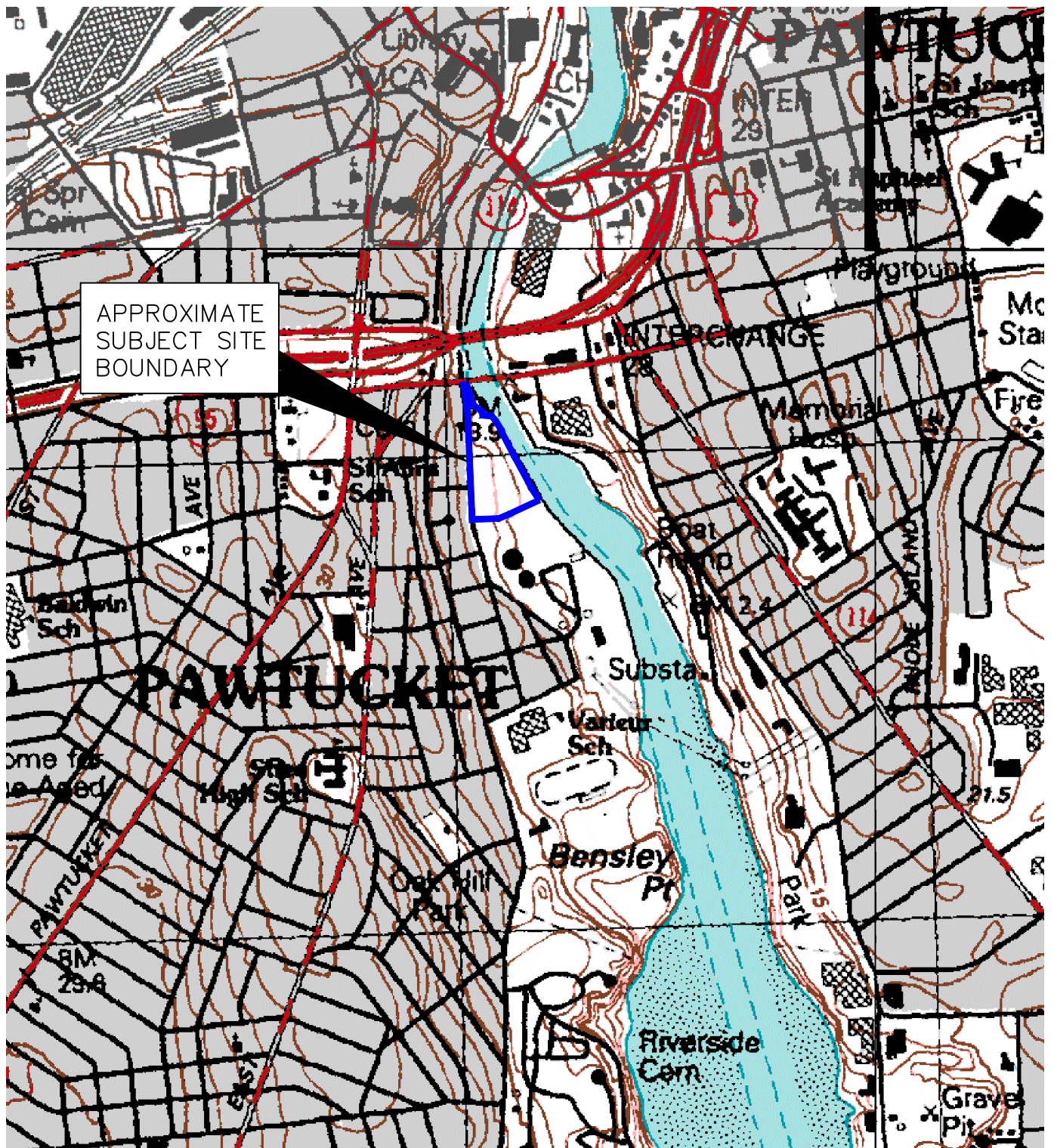
NOTES:
RIDEM: Rhode Island Department of Environmental Management
MassDEP: Massachusetts Department of Environmental Protection
USEPA: United States Environmental Protection Agency
RCRA: Resource Conservation and Recovery Act
TCLP: toxicity characteristic leaching procedure
PCB: polychlorinated biphenyls
VOC: volatile organic compounds
TPH: total petroleum hydrocarbons

SVOC: semi-volatile organic compounds
SB: soil boring
mg/Kg: milligrams per kilogram
µg/Kg: micrograms per kilogram
mg/L: milligrams per liter
fbg: feet below grade
ND < X: compound not detected above laboratory reporting limit
----: not analyzed or not applicable

NE: criterion is not established
Only the last six digits of the sample number are listed.
(1) Alternative Cover Material Policy, Rhode Island Resource Recovery Corporation (RIRRC), amended June 2010
(2) MassDEP Policy #COMM-97-001: Reuse & Disposal of Contaminated Soil at Massachusetts Landfills
(3) "Total" criteria were calculated by multiplying the associated TCLP value by a factor of 20.
Bold values indicate concentration exceeds TCLP value listed in 40 CFR §261.24 by a factor of 20 or greater.
Bold and shaded values exceed one or more of the listed criteria.

Created by: SAH
Checked by: TJC

Figures



MAP REFERENCE

THIS MAP WAS PREPARED FROM THE FOLLOWING 7.5X15 MINUTE
 USGS TOPOGRAPHIC QUADRANGLES PROVIDED BY RIGIS:
 PROVIDENCE RI-MA, 1987
 ATTLEBORO MA-RI, 1987

SCALE:	
HORZ.:	1" = 1000'
VERT.:	
DATUM:	
HORZ.:	
VERT.:	
GRAPHIC SCALE	



FUSS & O'NEILL

317 IRON HORSE WAY, SUITE 204
 PROVIDENCE, RI 02908
 401.861.3070
 www.fando.com

RIDEM

SITE LOCATION MAP

TOWN LANDING

TAFT STREET

PAWTUCKET, RHODE ISLAND

PROJ. No.: 20101382.A10
 DATE: APRIL 2013

FIGURE 1



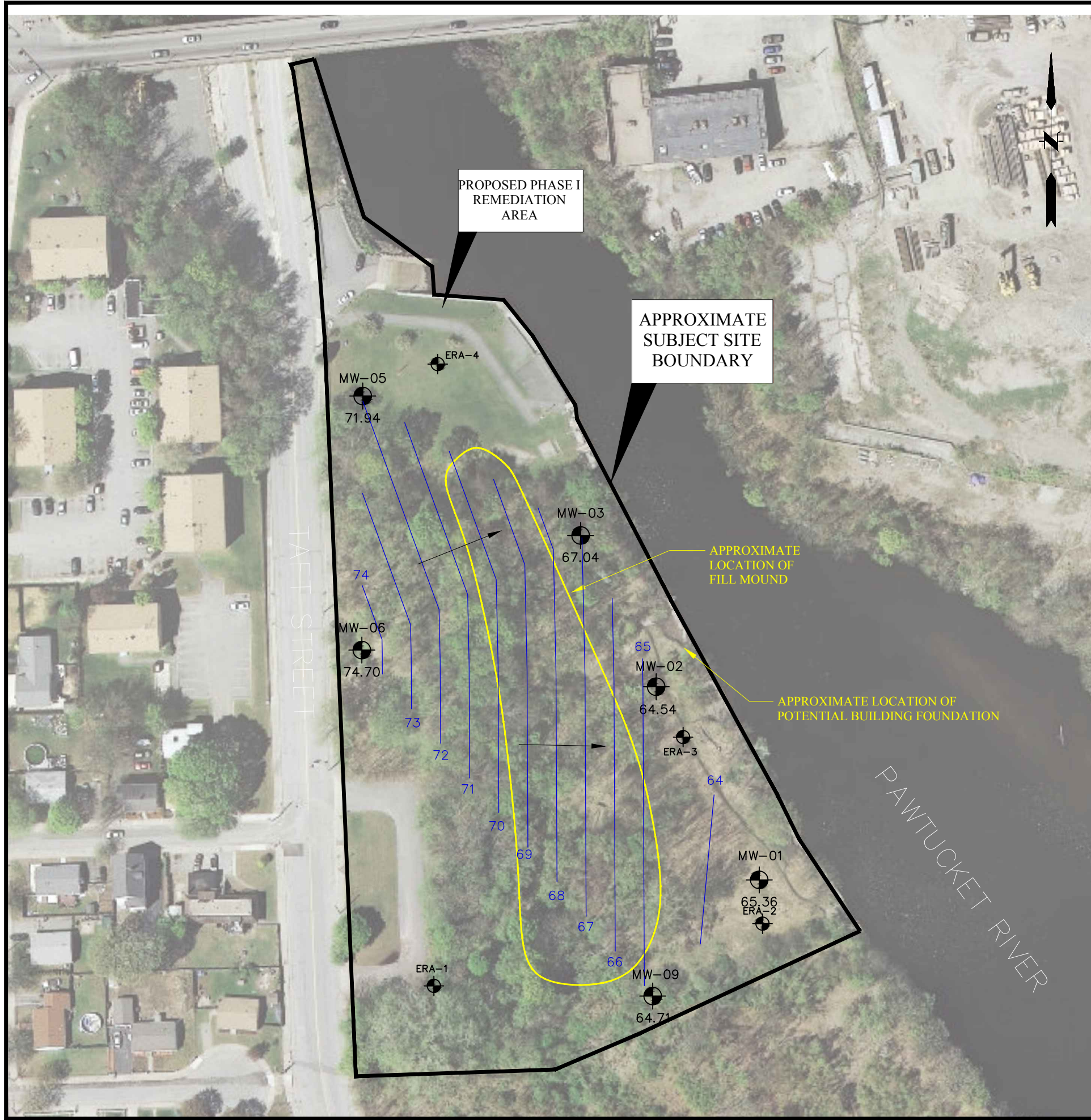
LEGEND

- 100-YEAR FLOOD PLAIN BOUNDARY
- 2011-2012 TARGETED BROWNFIELDS ASSESSMENT:**
- MW-01 MONITORING WELL
- SB-02 SOIL BORING
- SS-01 SURFACE SOIL SAMPLE
- SB-101 PRE-DISPOSAL SOIL CHARACTERIZATION SAMPLE
- PRE-2011 INVESTIGATIONS:**
- TP-1 ERA 1988 TEST PIT LOCATION
- ERA-1 ERA 1988 MONITORING WELL (COULD NOT BE LOCATED)
- VHB-400 VHB 2006 SURFACE SOIL SAMPLE
- SS-130 GZA 2010 SURFACE SOIL SAMPLE





MAP REFERENCES AND NOTES

AERIAL PHOTOGRAPHY ACQUIRED APRIL-MAY 2011, © 2011 RHODE ISLAND GEOGRAPHIC INFORMATION SYSTEM (RIGIS).
 SITE FEATURES AND SAMPLING LOCATIONS ARE APPROXIMATE.
 TOTAL SITE AREA: 5.35 ACRES (25,894 SQUARE YARDS)
 TOTAL SITE AREA WITHIN THE 100-YEAR FLOOD PLAIN: APPROX. 3.70 ACRES

SCALE:	HORIZ.: 1" = 100'
	VERT.: 1" = 100'
	DATUM:
	HORIZ.: 1" = 100'
	VERT.: 1" = 100'
	GRAPHIC SCALE



LEGEND

- 
MW-01
 65.36
 MONITORING WELL AND GROUNDWATER ELEVATION (FEET) MEASURED SEPTEMBER 30, 2011
- 
 1.00-FEET GROUNDWATER EQUIPOTENTIAL CONTOUR
- 
 INFERRED DIRECTION OF GROUNDWATER FLOW
- 
ERA-1

MAP REFERENCES AND NOTES

AERIAL PHOTOGRAPHY ACQUIRED APRIL-MAY 2011, © 2011 RHODE ISLAND GEOGRAPHIC INFORMATION SYSTEM (RIGIS).
 SITE FEATURES AND SAMPLE LOCATIONS ARE APPROXIMATE.
 GROUNDWATER ELEVATIONS ARE RELATIVE TO AN ARBITRARY 100.00-FEET BENCHMARK AT THE TOP OF THE PVC CASING OF MW-06. ELEVATIONS ARE BASED ON A SURVEY CONDUCTED BY FUSS & O'NEILL ON SEPTEMBER 30, 2011.

SCALE:	HORZ.: 1" = 100'
	VERT.: 1" = 50'
DATUM:	HORZ.: NAD 83
	VERT.: NAVD 83
GRAPHIC SCALE	

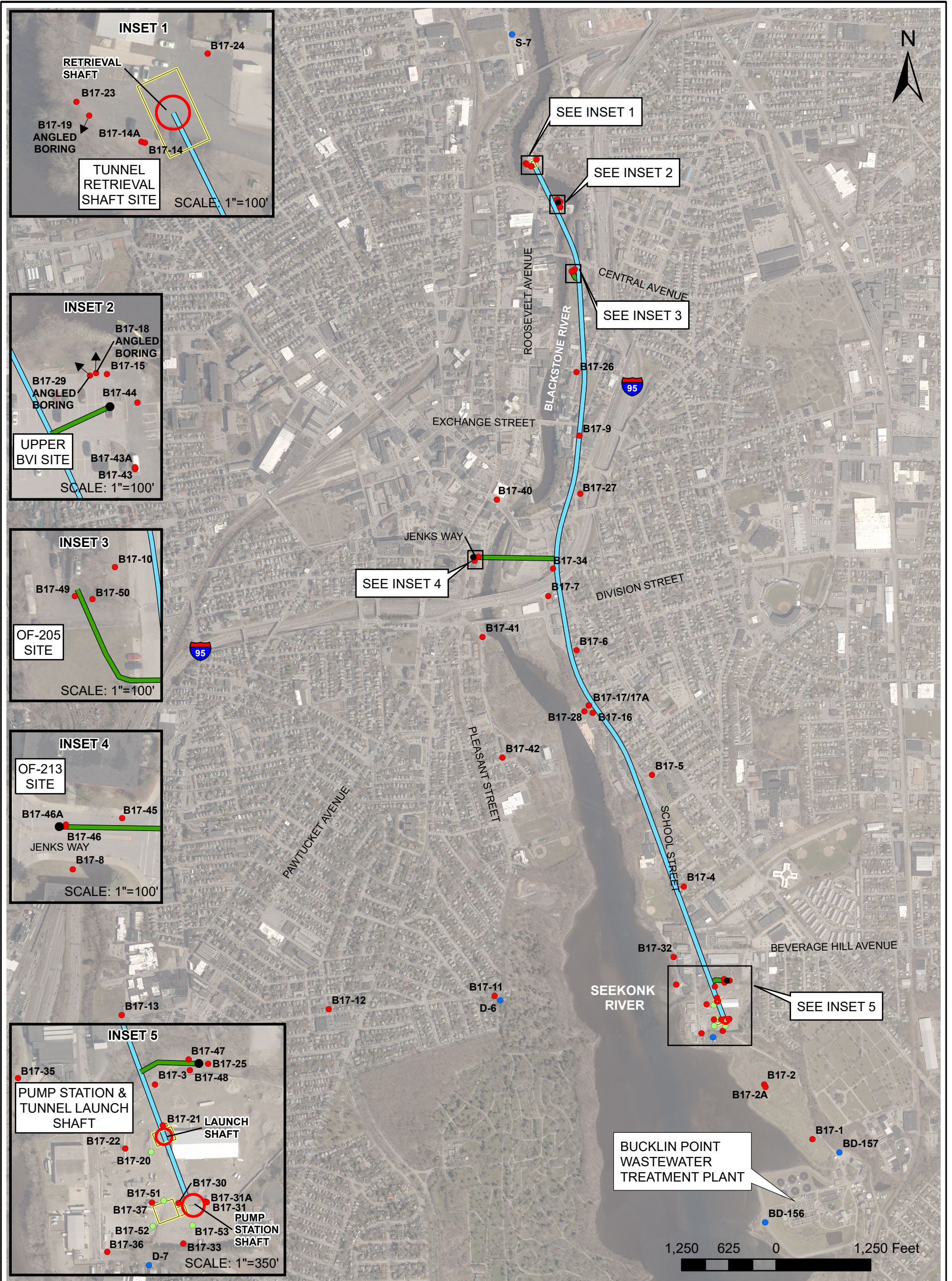
FUSS & O'NEILL
 317 IRON HORSE WAY, SUITE 204
 PROVIDENCE, RI 02908
 401.861.3070
 www.fandob.com

RIDEM
 GROUNDWATER FLOW MAP
 SITE INVESTIGATION REPORT / TARGETED BROWNFIELDS ASSESSMENT
 TOWN LANDING
 PAWTUCKET, RHODE ISLAND

PROJ. No.: 20101382.A10
 DATE: APRIL 2013

FIGURE 3

APPENDIX C
PROGRAM BORINGS



Legend

- Existing Boring (completed or ongoing as of 6/10/19)
- Proposed Boring (approximate location)
- Non-Project Borings Along the Pawtucket Alignment
- Proposed Drop Shaft (approximate location)
- Proposed Pawtucket Tunnel (approximate alignment)
- Proposed Adit Tunnel (approximate location)

REVISED JUNE 10, 2019

TITLE:

BORING LOCATION PLAN

PHASE III CSO CONTROL FACILITIES PROGRAM

REFERENCE(S): DATE: JUNE 2019
 Coordinate System: NAD 1983 StatePlane Rhode Island FIPS 3800 Feet
 Units: Foot US



FIGURE:



Phase III CSO Program Summary Data Table: B17-39



Laboratory Sample Designation Sample Designation Sample Date Sample Depth PID**	RIDEM R DEC	RIDEM I/C DEC	GA Leach	GB Leach	RIRRC ACM	19H0058-01 B17-39 08/02/2019 0-2 ft 0	19H0058-02 B17-39 08/02/2019 2-4 ft 0	19H0058-03 B17-39 08/02/2019 4-6 ft 0.1	19H0058-04 B17-39 08/02/2019 6-8 ft 0	19H0058-05 B17-39 08/02/2019 8-10 ft 4.8	19H0058-06 B17-39 08/02/2019 10-14 ft 1.15
VOCs - Low - mg/kg											
Acetone	7800	10000	NS	NS	NS	0.0620	< 0.0341	< 0.0483	< 0.0394	0.0452	0.0523
Tetrachloroethene	12	110	0.1	NS	NS	< 0.0036	< 0.0034	< 0.0048	< 0.0039	0.0066	0.0253
SVOCs - mg/kg											
Benzo(a)anthracene	0.9	7.8	NS	NS	100	1.13	< 0.336	0.482	0.460	< 0.359	< 0.4
Benzo(a)pyrene	0.4	0.8	240	NS	4	0.934	0.253	0.474	0.439	0.236	< 0.201
Benzo(b)fluoranthene	0.9	7.8	NS	NS	100	0.924	< 0.336	0.435	< 0.373	< 0.359	< 0.4
Benzo(g,h,i)perylene	0.8	10000	NS	NS	100	0.528	< 0.336	< 0.332	< 0.373	< 0.359	< 0.4
Benzo(k)fluoranthene	0.9	78	NS	NS	100	0.761	< 0.336	0.392	0.429	< 0.359	< 0.4
Chrysene	0.4	780	NS	NS	100	1.05	0.333	0.459	0.510	0.303	< 0.201
Dibenzo(a,h)Anthracene	0.4	0.8	NS	NS	100	0.203	< 0.169	< 0.166	< 0.187	< 0.18	< 0.201
Fluoranthene	20	10000	NS	NS	100	2.13	0.781	0.963	0.948	0.656	< 0.4
Indeno(1,2,3-cd)Pyrene	0.9	7.8	NS	NS	100	0.501	< 0.336	< 0.332	< 0.373	< 0.359	< 0.4
Phenanthrene	40	10000	NS	NS	100	0.983	0.564	0.480	0.567	0.421	< 0.4
Pyrene	13	10000	NS	NS	100	1.71	0.635	0.853	0.756	0.495	< 0.4
TPH - ETPH - mg/kg											
Total Petroleum Hydrocarbons	500	2500	500	2500	2500	248	115	51.3	- 80.9	- 58.5	< 42.3
Total Metals - mg/kg											
Arsenic	7	7	NS	NS	19	5.85	< 2.27	2.63	< 2.65	3.97	< 2.66
Barium	5500	10000	NS	NS	10000	705	16.8	31.0	- 82.6	54.9	16.7
Cadmium	39	1000	NS	NS	1000	21.1	< 0.45	0.69	- 0.58	< 0.52	< 0.53
Chromium	1400	10000	NS	NS	10000	64.3	8.64	10.3	- 14.1	13.4	11.9
Lead	150	500	NS	NS	2000	2340	54.2	108	- 148	234	21.6
Mercury	23	610	NS	NS	610	1.34 D	0.084	0.595 D	- 0.345	0.434	0.030
Selenium	390	10000	NS	NS	10000	1.71	< 4.55	< 0.45	- 0.64	0.82	< 5.32
Silver	200	10000	NS	NS	10000	< 0.52	< 0.45	1.44	< 0.53	< 0.52	< 0.53
TCLP Metals - mg/kg											
Cadmium	5	5	1.1	NS	NS	0.458	NT	NT	NT	NT	NT
Lead	5	5	0.04	NS	NS	6.81	NT	< 0.05	0.524	0.081	NT
PCBs - mg/kg											
Aroclor 1260	10	10	10	10	10	0.08	< 0.05	< 0.05	< 0.06	< 0.06	< 0.06

Qualifier	Description
All Entries	Data is summarized above for convenience purposes only. Refer to complete laboratory analytical reports for actual data.
*	Only those compounds which were detected in at least one sample were summarized above. See laboratory report for a complete list of target analytes.
**	Recorded in parts per million (volume basis), maximum PID value recorded at depth.
<	Less than.
NS	No standard established.
NT	Not tested.
D	Diluted.
ND	Not detected.
Bold	Reported value is detected above laboratory Method Reporting Limit (MRL).
Yellow	Reported above RIDEM RDEC but below I/C DEC.
Orange	Reported above RIDEM I/C DEC.



Phase III CSO Program Summary Data Table: B17-40



Laboratory Sample Designation	RIDEM	RIDEM	GA	GB	RIRRC	1805331-06	1805331-07	1805331-08	1805331-09	1805331-10
Sample Designation	R DEC	I/C DEC	Leach	Leach	ACM	B17-40	B17-40	B17-40	B17-40	B17-40
Sample Date						05/11/2018	05/11/2018	05/11/2018	05/11/2018	05/11/2018
Sample Depth						0.5-2.5ft	2.5-4.5ft	4.5-6ft	6-8ft	8-10ft
PID**						0	0	0	0	0
VOCs - Low - mg/kg						ND	ND	ND	ND	ND
SVOCs - mg/kg										
Benzo(a)anthracene	0.9	7.8	NS	NS	100	< 0.366	0.488	< 0.35	< 0.372	NT
Benzo(a)pyrene	0.4	0.8	240	NS	4	< 0.184	0.439	< 0.176	< 0.187	NT
Benzo(g,h,i)perylene	0.8	10000	NS	NS	100	< 0.366	0.377	< 0.35	< 0.372	NT
Benzo(k)fluoranthene	0.9	78	NS	NS	100	< 0.366	0.380	< 0.35	< 0.372	NT
bis(2-Ethylhexyl)phthalate	46	410	NS	NS	100	< 0.366	< 0.363	0.355	0.545	NT
Chrysene	0.4	780	NS	NS	100	< 0.184	0.432	< 0.176	< 0.187	NT
Di-n-butylphthalate	NS	NS	NS	NS	100	< 0.366	< 0.363	< 0.35	0.377	NT
Fluoranthene	20	10000	NS	NS	100	< 0.366	0.727	< 0.35	< 0.372	NT
Pyrene	13	10000	NS	NS	100	< 0.366	0.804	< 0.35	< 0.372	NT
TPH - ETPH - mg/kg										
Total Petroleum Hydrocarbons	500	2500	500	2500	2500	94.6	93.0	< 40.9	< 40.9	NT
Total Metals - mg/kg										
Arsenic	7	7	NS	NS	19	3.50	6.51	3.43	5.44	NT
Barium	5500	10000	NS	NS	10000	21.1	20.7	17.1	20.8	NT
Cadmium	39	1000	NS	NS	1000	< 0.42	< 0.47	< 0.47	< 0.46	NT
Chromium	1400	10000	NS	NS	10000	5.37	16.3	6.92	15.3	NT
Lead	150	500	NS	NS	2000	7.53	31.4	25.1	23.7	NT
Mercury	23	610	NS	NS	610	0.053	0.103	0.034	< 0.029	NT
Selenium	390	10000	NS	NS	10000	< 0.85	< 0.93	< 0.94	< 0.91	NT
Silver	200	10000	NS	NS	10000	< 0.42	< 0.47	< 0.47	< 0.46	NT
PCBs - mg/kg										
	10	10	10	10	10	ND	ND	ND	ND	NT

Qualifier	Description
All Entries	Data is summarized above for convenience purposes only. Refer to complete laboratory analytical reports for actual data.
*	Only those compounds which were detected in at least one sample were summarized above. See laboratory report for a complete list of target analytes.
**	Recorded in parts per million (volume basis), maximum PID value recorded at depth.
<	Less than.
NS	No standard established.
D	Diluted.
ND	Not detected.
Bold	Reported value is detected above laboratory Method Reporting Limit (MRL).
Yellow	Reported above RIDEM RDEC but below I/C DEC.
Orange	Reported above RIDEM I/C DEC.



Phase III CSO Program Summary Data Table: B17-45



Laboratory Sample Designation	RIDEM R DEC	RIDEM I/C DEC	GA Leach	GB Leach	RIRRC ACM	1904057-01 B17-45 04/02/2019 0.75-2 FT 0	1904057-02 B17-45 04/02/2019 2-4 FT 0	1904057-03 B17-45 04/02/2019 4-8 FT 0.3	1904057-04 B17-45 04/02/2019 8-12 FT 0	1904057-05 B17-45 04/02/2019 12-14 FT 0
VOCs - Low - mg/kg						ND	ND	ND	ND	ND
SVOCs - mg/kg										
Acenaphthylene	23	10000	NS	NS	100	< 0.368	< 0.74 D	2.30	< 0.412	< 0.439
Anthracene	35	10000	NS	NS	100	< 0.368	< 0.74 D	2.71	< 0.412	< 0.439
Benzo(a)anthracene	0.9	7.8	NS	NS	100	0.419	< 0.74 D	9.48	1.21	0.958
Benzo(a)pyrene	0.4	0.8	240	NS	4	0.359	< 0.371 D	7.98	1.18	0.944
Benzo(b)fluoranthene	0.9	7.8	NS	NS	100	< 0.368	< 0.74 D	8.51	0.941	0.761
Benzo(g,h,i)perylene	0.8	10000	NS	NS	100	< 0.368	< 0.74 D	5.13	0.702	0.518
Benzo(k)fluoranthene	0.9	78	NS	NS	100	< 0.368	< 0.74 D	3.99	0.868	0.606
Chrysene	0.4	780	NS	NS	100	0.323	< 0.371 D	7.56	1.01	0.733
Dibenzo(a,h)Anthracene	0.4	0.8	NS	NS	100	< 0.185	< 0.371 D	2.70	0.327	0.246
Dibenzofuran	NS	NS	NS	NS	100	< 0.368	< 0.74 D	0.394	< 0.412	< 0.439
Fluoranthene	20	10000	NS	NS	100	0.825	< 0.74 D	21.4	D 2.06	1.47
Indeno(1,2,3-cd)Pyrene	0.9	7.8	NS	NS	100	< 0.368	< 0.74 D	4.75	0.644	0.461
Naphthalene	54	10000	0.8	NS	100	< 0.368	< 0.74 D	0.506	< 0.412	< 0.439
Phenanthrene	40	10000	NS	NS	100	< 0.368	< 0.74 D	8.28	0.552	< 0.439
Pyrene	13	10000	NS	NS	100	0.695	< 0.74 D	18.1	D 2.09	1.71
Pyridine	NS	NS	NS	NS	100	< 1.85	< 3.71 D	< 1.93	< 2.07	< 2.2
TPH - ETPH - mg/kg										
Total Petroleum Hydrocarbons	500	2500	500	2500	2500	63.9	252 D	462 D	67.2	138
Total Metals - mg/kg										
Arsenic	7	7	NS	NS	19	2.45	2.02	3.33	3.60	4.07
Barium	5500	10000	NS	NS	10000	20.0	20.7	34.8	142	61.4
Cadmium	39	1000	NS	NS	1000	< 0.47	< 0.31	< 0.23	< 0.23	< 0.24
Chromium	1400	10000	NS	NS	10000	7.72	8.44	9.16	10.4	17.7
Lead	150	500	NS	NS	2000	29.6	19.5	60.2	678	898
Mercury	23	610	NS	NS	610	< 0.036	< 0.014	0.315	0.746 D	0.255
Selenium	390	10000	NS	NS	10000	< 4.73	< 3.09	< 2.25	< 2.32	< 2.35
Silver	200	10000	NS	NS	10000	< 0.47	< 0.31	< 0.23	< 0.23	< 0.24
TCLP Metals - mg/kg										
Lead	5	5	0.04	NS	NS	NT	NT	NT	0.926	0.233
PCBs - mg/kg										
	10	10	10	10	10	ND	ND	ND	ND	ND

Qualifier	Description
All Entries	Data is summarized above for convenience purposes only. Refer to complete laboratory analytical reports for actual data.
*	Only those compounds which were detected in at least one sample were summarized above. See laboratory report for a complete list of target analytes.
**	Recorded in parts per million (volume basis), maximum PID value recorded at depth.
<	Less than.
NS	No standard established.
NT	Not tested.
D	Diluted.
ND	Not detected.
Bold	Reported value is detected above laboratory Method Reporting Limit (MRL).
Yellow	Reported above RIDEM RDEC but below I/C DEC.
Orange	Reported above RIDEM I/C DEC.



Phase III CSO Program Summary Data Table: B17-46



Laboratory Sample Designation	RIDEM R DEC	RIDEM I/C DEC	GA Leach	GB Leach	RIRRC ACM	1904132-01 B17-46 04/03/2019 1-4 FT 0.1	1904132-02 B17-46 04/03/2019 4-6 FT 0	1904132-03 B17-46 04/03/2019 6-8 FT 0	1904132-04 B17-46 04/03/2019 8-10 FT 0	1904132-05 B17-46 04/03/2019 10-11.5 FT 0
VOCs - Low - mg/kg										
Naphthalene	54	10000	0.8	NS	100	< 0.0145	< 0.0154	0.0251	< 0.0167	0.0452
Tetrachloroethene	12	110	0.1	4.2	NS	< 0.0145	0.0157	< 0.0139	0.0240	0.0154
SVOCs - mg/kg										
Acenaphthene	43	10000	NS	NS	100	< 0.383	< 0.411	0.402	< 0.39	< 0.406
Acenaphthylene	23	10000	NS	NS	100	< 0.383	< 0.411	2.06	< 0.39	0.410
Anthracene	35	10000	NS	NS	100	< 0.383	< 0.411	6.14	0.539	0.999
Benzo(a)anthracene	0.9	7.8	NS	NS	100	< 0.383	0.808	9.38 D	1.05	2.00
Benzo(a)pyrene	0.4	0.8	240	NS	4	< 0.192	0.663	8.58	0.904	1.64
Benzo(b)fluoranthene	0.9	7.8	NS	NS	100	< 0.383	0.552	7.30	0.776	1.32
Benzo(g,h,i)perylene	0.8	10000	NS	NS	100	< 0.383	< 0.411	4.81	0.577	0.872
Benzo(k)fluoranthene	0.9	7.8	NS	NS	100	< 0.383	0.532	5.77	0.622	1.21
Carbazole	NS	NS	NS	NS	100	< 0.383	< 0.411	2.87	< 0.39	0.441
Chrysene	0.4	780	NS	NS	100	< 0.192	0.637	7.83	0.913	1.70
Dibenzo(a,h)Anthracene	0.4	0.8	NS	NS	100	< 0.192	< 0.206	2.29	0.262	0.446
Dibenzofuran	NS	NS	NS	NS	100	< 0.383	< 0.411	0.844	< 0.39	0.503
Fluoranthene	20	10000	NS	NS	100	< 0.383	1.83	24.0 D	2.69	4.42
Fluorene	28	10000	NS	NS	100	< 0.383	< 0.411	1.61	< 0.39	0.552
Indeno(1,2,3-cd)Pyrene	0.9	7.8	NS	NS	100	< 0.383	< 0.411	4.52	0.495	0.847
Naphthalene	54	10000	0.8	NS	100	< 0.383	< 0.411	0.503	< 0.39	0.513
Phenanthrene	40	10000	NS	NS	100	< 0.383	1.11	23.0 D	2.51	4.47
Pyrene	13	10000	NS	NS	100	< 0.383	1.46	21.6 D	2.16	3.33
TPH - ETPH - mg/kg										
Total Petroleum Hydrocarbons	500	2500	500	2500	2500	44.6	60.6	225	< 46	< 42.4
Total Metals - mg/kg										
Arsenic	7	7	NS	NS	19	< 2.66	3.43	4.22	3.80	2.73
Barium	5500	10000	NS	NS	10000	27.0	38.4	39.3	39.0	29.3
Cadmium	39	1000	NS	NS	1000	< 0.53	< 0.43	< 0.23	< 0.24	< 0.21
Chromium	1400	10000	NS	NS	10000	6.52	9.86	8.64	8.18	13.0
Lead	150	500	NS	NS	2000	28.0	102	137	98.6	109
Mercury	23	610	NS	NS	610	0.065	0.827 D	0.207	0.383	0.168
Selenium	390	10000	NS	NS	10000	< 5.31	< 4.3	< 2.29	< 2.35	< 2.12
Silver	200	10000	NS	NS	10000	< 0.53	< 0.43	< 0.23	< 0.24	< 0.21
TCLP Metals - mg/kg										
Lead	5	5	0.04	NS	NS	NT	0.108	0.465	NT	NT
PCBs - mg/kg										
	10	10	10	10	10	ND	ND	ND	ND	ND

Qualifier	Description
All Entries	Data is summarized above for convenience purposes only. Refer to complete laboratory analytical reports for actual data.
*	Only those compounds which were detected in at least one sample were summarized above. See laboratory report for a complete list of target analytes.
**	Recorded in parts per million (volume basis), maximum PID value recorded at depth.
<	Less than.
NS	No standard established.
NT	Not tested.
D	Diluted.
ND	Not detected.
Bold	Reported value is detected above laboratory Method Reporting Limit (MRL).
Yellow	Reported above RIDEM RDEC but below I/C DEC.
Orange	Reported above RIDEM I/C DEC.



Phase III CSO Program Summary Data Table: Consolidation Conduit Soil Data



				B17-40					B17-41				B17-42			
Laboratory Sample Designation	RES DEC	IC DEC		1805331-06 B17-40 S1	1805331-07 B17-40 S2	1805331-08 B17-40 S3	1805331-09 B17-40 S4	1805331-10 B17-40 S5	1805125-01 B-17-41 S1	1805125-02 B-17-41 S3	1805125-03 B-17-41 S4	1805125-04 B-17-41 S5	1805146-01 B-17-42 S1	1805146-02 B-17-42 S2	1805146-03 B-17-42 S3	1805146-04 B-17-42 S4
Sample Designation																
Sample Date				05/11/2018	05/11/2018	05/11/2018	05/11/2018	05/11/2018	05/03/2018	05/03/2018	05/03/2018	05/03/2018	05/04/2018	05/04/2018	05/04/2018	05/04/2018
Sample Depth				0.5-2.5ft	2.5-4.5ft	4.5-6ft	6-8ft	8-10ft	0.75-2.75ft	4-6ft	6-8ft	8-10ft	0.67-2.67ft	2.67-4ft	4-6ft	6-8ft
Soil Type																
Group Designation																
PID				0	0	0	0	0	0	0	0	0	0	0	0	0
VOCs																
1,2-Dibromo-3-Chloropropane	mg/k	0.5	4.1	< 0.0031	< 0.0028	< 0.003	< 0.0032	< 0.0032	< 0.661	< 0.681	< 0.657	< 0.668	< 0.462	< 0.466	< 0.522	< 0.486
1,2-Dibromoethane	mg/k	0.01	0.07	< 0.0031	< 0.0028	< 0.003	< 0.0032	< 0.0032	< 0.132	< 0.136	< 0.131	< 0.134	< 0.0924	< 0.0932	< 0.104	< 0.0972
Vinyl Chloride	mg/k	0.02	3	< 0.0063	< 0.0055	< 0.006	< 0.0064	< 0.0064	< 0.132	< 0.136	< 0.131	< 0.134	< 0.0924	< 0.0932	< 0.104	< 0.0972
SVOCs																
Benzo(a)pyrene	mg/k	0.4	0.8	< 0.184	< 0.439	< 0.176	< 0.187	---	0.499	< 0.196	< 0.18	< 0.2	< 0.176	< 0.182	< 0.178	< 0.187
Chrysene	mg/k	0.4	780	< 0.184	< 0.432	< 0.176	< 0.187	---	0.332	< 0.196	< 0.18	< 0.2	< 0.176	< 0.182	< 0.178	< 0.187
TPH - ETPH																
Total Petroleum Hydrocarbons	mg/k	500	2500	94.6	< 93.0	< 40.9	< 40.9	---	45.8	< 42	< 41.4	< 41.7	< 38.3	< 39.1	< 38.3	< 42
Total Metals																
Arsenic	mg/k	7	7	3.50	< 6.51	3.43	5.44	---	4.36	3.72	6.32	2.68	4.64	10.1	3.13	11.4
Barium	mg/k	5500	10000	21.1	< 20.7	17.1	20.8	---	19.1	26.0	12.8	15.4	8.73	10.6	10.7	22.1
Cadmium	mg/k	39	1000	< 0.42	< 0.47	< 0.47	< 0.46	---	< 0.48	< 0.49	< 0.44	< 0.51	< 0.49	< 0.47	< 0.42	< 0.47
Chromium	mg/k	1400	10000	5.37	16.3	6.92	15.3	---	9.39	7.68	6.99	9.55	6.61	8.38	6.98	10.0
Lead	mg/k	150	500	7.53	31.4	25.1	23.7	---	19.9	12.5	16.1	8.28	5.12	< 4.67	< 4.16	< 9.77
Mercury	mg/k	23	610	0.053	0.103	0.034	< 0.029	---	0.030	< 0.024	< 0.031	< 0.034	< 0.024	< 0.026	< 0.025	< 0.032
Selenium	mg/k	390	10000	< 0.85	< 0.93	< 0.94	< 0.91	---	< 0.95	< 0.99	< 0.89	< 1.03	< 0.98	< 0.93	< 0.83	< 0.95
Silver	mg/k	200	10000	< 0.42	< 0.47	< 0.47	< 0.46	---	< 0.48	< 0.49	< 0.44	< 0.51	< 0.49	< 0.47	< 0.42	< 0.47
PCBs																
				< 0.06	< 0.06	< 0.05	< 0.05	---	< 0.06	< 0.06	< 0.05	< 0.06	< 0.05	< 0.05	< 0.05	< 0.05

All results reported in milligrams per kilogram (mg/kg) equivalent to parts per million.

Qualifier	Description
All Entries	Data is summarized above for convenience purposes only. Refer to complete laboratory analytical reports for actual data.
*	Only those compounds which were detected in at least one sample were summarized above. See laboratory report for a complete list of target analytes.
**	Recorded in parts per million (volume basis), maximum PID value recorded at depth interval specified above.
<	Less than the detection value presented to the right of the less than symbol.
EL	Elevated Method Reporting Limits due to simple matrix (EL).
J	Reported between Mean Detection Limit and Mean Regulatory Limit.
ND	Not detected.
D	Diluted.
---	Not Analyzed.
Bold	Bold values above RI DEC limits.
Yellow	Detected value is above RIDEDEC.
Red	Reported above the RIDEDEC industrial limit.

APPENDIX D

SITE SPECIFIC HEALTH AND SAFETY PLAN

Narragansett Bay Commission

**Engineering Design Services for:
Phase IIIA-4 OF 210-213-214 Facilities and
Phase IIIA-5 OF-217 Facilities**

*Phase III CSO Control Program – Contract No. 13:308.00D
August 2019*

HEALTH & SAFETY PLAN

Revised for Tidewater Property
August 2019
Revised for Tidewater (2)
January 2020

Engineering Design Services for: Phase IIIA-4 OF 210-213-214 Facilities and Phase IIIA-5 OF-217 Facilities

Narragansett Bay Commission

Phase III CSO Control Program – Contract No. 13:308.00D

HEALTH & SAFETY PLAN

Prepared by: **BETA GROUP, INC.**

Prepared for: Stantec Consulting Ltd.

August 2019

Revised for Tidewater Property

August 2019

Revised for Tidewater Property

January 2020



701 George Washington Hwy
Lincoln, Rhode Island 02865
401.333.2382
www.BETA-Inc.com

Table of Contents

Chapter Title	Page
General Site Information	1
Emergency Notification Procedures	1
Site/Hazard Overview	2
Hazard Assessment.....	2
General Safety Requirements	8
Personal Protective Equipment.....	8
Emergency Medical Care	12
Emergency Procedures.....	13
Signature Page	15
Appendix A: Hospital Location	

1

BETA Health and Safety Plan

This Health and Safety Plan (HASP) has been prepared to identify potential hazards at the referenced site and work practices that should be performed during the field activities. This HASP has been prepared using Appendix C of OSHA 1910.120 Hazardous Waste Operations and Emergency Response as guidance. This HASP applies to activities to be performed by BETA Group, Inc. (BETA) personnel. Any and all subcontractors involved in this project will be responsible for their employee's health and safety and will be required to prepare their own Site-specific HASP.

General Site Information

Site Name: Narragansett Bay Commission
Contract No. 13:308.00D
Phase III Combined Sewer Overflow (CSO) Control Program –
Engineering Design Services for Phase IIIA-4 OF 210-213-214
Facilities and IIIA-5 OF 217 Facilities
Pawtucket, Rhode Island

BETA Project No. 06412.00

Emergency Notification Procedures

In the event of an emergency, notify the following in the order listed:

Fire / Police / Medical Emergency	911 or *77 (cell Phone)
Nicholas Corvello, Associate, BETA Group, Inc.	(401) 333-2382 ext. 137 (401) 632-6508 (cell phone)
Christopher Cronin, Vice President, BETA Group, Inc.	(401) 333-2382 ext. 138 (401) 525-8008 (cell phone)
William Skerpan, Vice President, BETA Group, Inc.	(401) 333-2382 ext. 139 (401) 447-4503 (cell phone)
Ken Lento, National Grid Representative	(617) 791-2627 (cell phone)

Site/Hazard Overview

Site Description

The project is located within the City of Pawtucket, Rhode Island (the "City") near the western bank of the Seekonk River along Taft Street and Roosevelt Ave. Extension, bound by Main Street to the north and the end of Tidewater Street to the south. A portion of the work will be conducted within the Tidewater site, a known contaminated area.

Tasks

Expected field tasks for this project include:

- Site reconnaissance / visual confirmation of topographic survey information;
- Non man-entry (above-grade) investigation of existing structures;
- Pre-marking for utility location by Dig Safe;
- Soil boring observation;
- Groundwater monitoring well development;
- Soil and groundwater sampling during geotechnical investigation; and
- Handling and management of investigation derived waste.

Hazard Assessment

Hazards of Concern (check as many as apply):

Traffic Hazards	General Construction	X Inorganic Chemicals
Confined Space	X Physical Hazards	X Organic Chemicals
Oxygen Deficient	X Biological	Radiological
X Heat Stress	Man-Entry of Sewers, Drains and Structures	X Noise
X Cold Stress	X Volatile compounds	Other (Specify)

The dangers which may be attributed to these hazards are discussed below.

Heat Stress

During the summer months, warm weather may become a health factor. Personnel working on-site may have to wear protective clothing and respirators, which would increase the chance of workers suffering from heat-related problems. The situation will be monitored periodically on days when the heat index exceeds 75° F. Workers must be briefed on the signs and symptoms of heat-related problems and on preventive measures if work is performed when the heat index exceeds 75° F.

There are three levels of Heat Stress which include the following:

- ⇒ Heat Cramps;
- ⇒ Heat Exhaustion; and
- ⇒ Heat Stroke.

Symptoms for heat cramps include painful muscle spasms. Treatment includes providing liquids with electrolytes. Symptoms for heat exhaustion include weakness, fatigue, dizziness, heavy sweating, headache, nausea, fainting and pale, cool, moist skin. Treatment includes resting in a cool place and providing liquids with electrolytes if the person is conscious; if unconscious, get medical help immediately. Symptoms for heat stroke include very dry, hot skin, mottled blue or red appearance, confusion, convulsions, rapidly rising temperature and unconsciousness. Treatment includes attaining medical attention immediately. **Heat stroke is a life-threatening emergency.**

When tyvek suits are being used and the heat index exceeds 75° F, cool liquids will be available on the Site and a cool down area identified on the Site for breaks.

Cold Stress

Cold injury (frostbite and hypothermia) and impaired ability to work are dangers at low temperatures and when the wind-chill factor is low. “Low” temperatures are subjective as hypothermia can develop at temperatures above 32° F. To guard against cold-stress: wear appropriate clothing; have warm shelter readily available; carefully schedule work and rest periods; and monitor workers’ physical conditions.

Physical Hazards

Potential physical hazards at the Site include heavy construction equipment, and uneven terrain. BETA personnel shall note these hazards at each Site location and take necessary precautions. When working around heavy equipment, Level D personal protective equipment shall be utilized.

Biological

Biologicals may be encountered in the form of ticks, mosquitoes, reptiles, rodents and poison oak and ivy. Care should be taken when traversing through overgrown areas. BETA personnel should wear long sleeve shirts and pants, work gloves and steel toe and shank boots.

Volatile Organic Compounds (VOCs)

Total VOCs will be monitored in the air and soil during the drilling and sampling activities. If action levels are exceeded, an increase in personal protective equipment shall be performed.

Corrosives

Corrosive acid preservatives (hydrochloric acid and methanol) are contained in sampling media. Care to prevent skin contact should be taken when collecting samples with media preserved with corrosive acids. Appropriate personal protective equipment should be donned prior to collecting samples with preserved sampling media.

Chemical Exposures

Table 1 summarizes chemicals that could be present on the Site and associated symptoms of acute exposure to such contaminants. Since additional unsuspected hazards may exist at the Site, periodic air quality monitoring and evaluation of site conditions will be performed during all on-site activities. As contaminants-of-concern are identified, this HASP will be modified, if necessary.

**Table 1
Possible Chemical Contaminants**

<u>Chemical Contaminants*</u>	<u>Potential Hazards</u>	<u>OSHA PEL</u>	<u>NIOSH REL</u>
Arsenic	Harmful if inhaled, ingested, absorbed, or consumed. May cause ulceration of nasal septum, GI disturbances, respiratory irritation, and hyperpigmentation of skin	0.010 mg/m ³	0.002 mg/m ³
Lead	Harmful if inhaled or ingested. May cause weakness, exhaustion, partial paralysis, and kidney disease	0.015 mg/m ³	Not established
Volatile Organics	Toxic by ingestion, inhalation, skin absorption, and eye contact. Irritant to eyes, nose. Headache, dilated pupils, tearing, confusion, dizziness, and nervousness may occur.	benzene: 1 ppm ethylbenzene, toluene, xylenes: 100 ppm Naphthalene: 10 ppm	80 ppm
Polychlorinated Biphenyls	toxic/carcinogenic by ingestion, inhalation and skin absorption	0.5 mg/m ³ (for 8 hrs)	0.001 mg/m ³ (for 8 hrs)
Polynuclear aromatic Hydrocarbons	Harmful if inhaled, and absorbed through skin.	Not established	Not established
Petroleum	Harmful if inhaled, ingested, or consumed. May cause headaches, dizziness, nausea, chemical pneumonitis, and dry cracked skin.	2000 mg/m ³	350 mg/m ³
Cyanide	Eyes, nose, and throat irritation. High exposure to Cyanide can cause Cyanide poisoning with headache, weakness, confusion, nausea, pounding of the heart, coma and even death	5 mg/m ³ (4.7 ppm)	5 mg/m ³

* Refer to Attachment D for NIOSH Chemical Hazards Guides.

Symptoms of Chemical Exposure

On-site workers should be aware of the specific symptoms of acute chemical exposure listed in Table 1. In general, workers should also be aware of some indications of toxic effects of chemical exposure which are described below:

- Observable by others:
 - Changes in complexion, skin discoloration
 - Lack of coordination
 - Changes in demeanor
 - Excessive salivation, papillary response
 - Changes in speech pattern

- Non-observable by others:
 - Headaches
 - Dizziness
 - Blurred vision
 - Cramps
 - Irritation of eyes, skin, or respiratory tract

Noise

Elevated noise levels may be encountered during the project due to construction equipment. Persons working in close proximity to construction equipment shall wear sufficient hearing protection. This hearing protection may include foam ear plugs or foam ear muffs. Hand signals must be used for communication in these situations. Hand signals shall be established and practiced prior to donning protective hearing protection.

On-Site Control

Nicholas Corvello is designated to coordinate access control to the work zone. No unauthorized personnel should enter the work zone without appropriate 40-hour OSHA site worker safety training. Control boundaries within the Tidewater site have been established as follows:

- **Work Zone:** A 20 foot circumference around the drilling location will be treated as the Exclusion Zone.
- **Work Zone Perimeter:** An area at least 50 feet from the drilling location will be treated as the Work Zone Perimeter. All equipment will be decontaminated in this zone prior to being transferred to the Support Zone.
- **Support Zone:** The area located outside the Work Zone Perimeter.

These control boundaries are subject to change based on varying site conditions.

Monitoring Procedures

Within the Tidewater site, BETA personnel will not enter the Work Zone Perimeter. If entry into this area (within 50 feet of the drilling location) is required, BETA will use a RAE systems MiniRAE Photoionization Detector (PID) with a 10.6 eV lamp and a DustTrack dust monitor to periodically monitor air quality within the breathing zone. The PID and DustTrack will run continuously (with logging) within the Work Zone. Every 2 hours, the PID and DustTrack will be used to collect readings within the Work Zone Perimeter. Logged data will be provided to National Grid daily.

On-Site Personnel

Site Safety Officer:	Nicholas Corvello
Regulatory Authority	RIDEM
Federal Agency Reps.	USEPA
State Agency Reps.	RIDEM
Local Agency Reps.	NBC
Contractors:	Geologic Drilling

Work party(ies) consisting of two people will perform tasks.

Party Team Leader:	Nicholas Corvello (401) 632-6508 (cell)
Rescue Team (in entries to IDLH environment	N/A
Decontamination Team	N/A
Emergency Contact	Christopher Cronin (401) 525-8008 (cell)

General Safety Requirements

The following General Safety Procedures shall be followed by all persons entering and/or working on the Site:

- No employee may be allowed on Site without the prior knowledge and consent of the Site Safety Officer and review of these Health and Safety Procedures.
- Each contractor and subcontractor on the Site is responsible for their own Health and Safety Program and Health and Safety Plan.
- A subcontractor's Health and Safety Plan must be at least as protective as that developed herewithin.
- There will be no activities conducted on Site without sufficient backup personnel. At a minimum, two persons must be present at the site except for routine site reconnaissance activities.
- All contractor or subcontractor personnel shall bring to the attention of the Site Safety Officer or Supervisors any unsafe condition or practice associated with the site activities that they are unable to correct themselves.
- There will be no smoking, eating, chewing gum or tobacco, applying cosmetics or drinking in restricted areas.
- Hands shall be thoroughly cleaned prior to smoking, eating or other activities outside restricted areas.
- Team members must avoid unnecessary contamination, where applicable (i.e., walking through known or suspected restricted zones or contaminated puddles, kneeling or sitting on the ground, leaning against potentially contaminated barrels or equipment).
- Respiratory devices may not be worn with beards, long sideburns, or under other conditions that prevent a proper seal.
- No visitors will be allowed access without the knowledge and consent of the Site Manager and/or Safety Officer. All visitors will be required to be briefed on safety procedures and will be required to be escorted while on Site.

Personal Protective Equipment

Based on an evaluation of potential hazards, the following levels of personal protection have been designated for the applicable work areas or tasks.

<u>Location</u>	<u>Job Function</u>	<u>Level of Protection</u>				
Exclusion Zone	Non Man-Entry Structure Inspections	A	B	C	D	Other
	Soil / Groundwater Sampling	A	B	C	D	Other
Contamination Reduction Zone	Decontamination	A	B	C	D	Other
Support Zone	Support vehicle(s)	A	B	C	D	Other

Action Levels and Personnel Protection

For BETA personnel outside of the Work Zone Perimeter at the Tidewater site, the general level of personnel protection will be Level D. If entry into this area (within 50 feet of the drilling location) is required, the following table lists the appropriate action level within each zone. (Action items reference GZA Health and Safety Plan for Tidewater Site included in RAWP)

<u>Location</u>	<u>Action Level</u>	<u>Response</u>
Work Area	1 ppm to 10 ppm TVOC	Temporarily halt work activities (5 minutes minimum) and continue to monitor levels
	1 mg/m ³ of dust in the ambient air	Implement dust control measures (water)
	Persistently > 10 ppm	Temporarily halt work activities ID source of vapors, complete corrective action to mitigate vapors, continue to monitor levels, resume work f levels drop below 10 ppm. If levels persist upgrade to level C. If sustained (1-5 minutes) breathing zone registers 1ppm or greater, monitor for benzene using a Draeger table.
Work Area Perimeter	0.1 ppm TVOC	Temporarily halt work activities (5 minutes minimum) and continue to monitor levels
	0.150 mg/m ³ of dust in the ambient air	Implement dust control measures (water)
	Persistently > 10 ppm	Temporarily halt work activities ID source of vapors, complete corrective action to mitigate vapors, continue to monitor levels, resume work f levels drop below 10 ppm. If levels persist upgrade to level C. If sustained (1-5 minutes) breathing zone registers 1ppm or greater, monitor for benzene using a Draeger table. Upgrade to level C

Level D personal protection will include:

The initial level of personal protection for all field activities will be Level D.

- Coveralls or work uniform
- High-visibility safety vest or clothing
- Gloves
- Boots/shoes, leather or chemical-resistant, steel toe and shank.
- Rubber overboots (in wet environments)
- Safety glasses or chemical splash goggles (optional unless required for specific job function).
- Hard hat
- Hearing protection

Level C Personal Protection will be required only if contaminants are discovered and an upgrade to Level C Personal Protection is required for BETA employees to conduct their work.

Level D (modified) personnel protection will include:

- Tyvek coveralls;
- Hard hat;
- Boots/shoes, steel toe and shank;
- Chemical-resistant outer boots;
- Inner and outer gloves; and
- Hearing protection.

Level C personnel protection will include:

- Tyvek coveralls
- Air purifying respirator with dust and organic vapor cartridge (full-faced mask)
- Hard hat
- Boots/shoes, steel toe and shank
- Chemical-resistant outer boots
- Inner and outer gloves
- Hearing protection.

Decontamination Procedures

Level D Decontamination Procedures

The decontamination procedure for **Level D** requires the disposal of gloves and boot covers (if used) in plastic lined containers on-site. Non-disposal equipment will be cleaned according to the following Standard Operating Protocols:

- Wash with Alconox detergent (or soap) and water
- Rinse with deionized water

Level C Decontamination Procedures

Level C Decontamination will be required for BETA employees to conduct their work only if contaminants are discovered . The decontamination procedures to be utilized for **Level C** site conditions will consist of the following nine-step process:

- Sampling devices, monitoring instruments and other equipment used on Site will be segregated on polyethylene sheeting and decontaminated as necessary.
- Outer boots and gloves will be washed with soap and water and then rinsed with water or appropriately disposed.
- Tape around outer boots and gloves will be removed and deposited into a polyethylene-lined container.
- Outer boots will be removed and placed on the polyethylene.
- Outer gloves will be removed and disposed of in polyethylene-lined containers.
- Tyvek coveralls will be removed and disposed of in polyethylene-lined containers.
- Respirator will be removed and washed with clean water and sanitized.
- Inner gloves will be removed and disposed in a polyethylene-lined container.
- Worker's hands and face will be washed with soap and water before leaving the Site.

Personnel and equipment leaving the Exclusion Zone shall be thoroughly decontaminated. The standard **Level D** Decontamination Protocol shall be instituted at the decontamination stations.

Emergency Medical Care

The following are qualified on-site First Aid Responders and/or EMTs: None

First Aid equipment is available on-site at the following locations:

First Aid Kit: Located in field vehicle

Emergency Eye Wash: Located in field vehicle

Emergency Shower: None

Other (Specify): _____

Site Resource(s) and Locations.

Water Supply: Located in field vehicle

Telephones: Personnel will carry personal cell phones at all times

Communication Systems: Same as above

Other: _____

Table 1
Emergency Information and Local Resources,
City of Pawtucket, MA

<u>Public and Private Resources</u>	<u>Telephone Numbers</u>
Pawtucket Fire/Police/Medical Emergency	911
Hospital Emergency	911
Pawtucket Police Department, non-emergency	401-729-5846
Pawtucket Fire Department, non-emergency	401-725-1422
Pawtucket Department of Public Works	401-728-0500 x236
Pawtucket Water Supply Board	401-729-5005
Narragansett Bay Commission	401-461-8848
National Grid Gas Emergency Center	1-800-640-1595
National Grid Electric	1-800-465-1212
Verizon	1-800-870-9999
Cox Communications	1-888-633-4266
Regional Center for Poison Control and Prevention	1-800-222-1222
National Response Center	1-800-424-8802

Nearest Hospital: The Miriam Hospital – 401-793-2500
164 Summit Ave., Providence RI

Refer to Appendix A for Hospital locations.

Emergency Procedures

The following standard emergency procedures will be used by on-site personnel. These procedures may be modified as appropriate and required for each incident. The Site Safety Officer will be notified of any on-site emergencies and will be responsible for ensuring that the appropriate procedures are followed.

- **Fire/Explosion:** The fire department will be notified and all personnel moved to a safe distance from the involved area.
- **Personal Protective Equipment Failure:** If any site worker experiences a failure or malfunction of personal protective equipment that adversely affects the protection factor, that person and his/her buddy will immediately leave the Exclusion Zone. Re-entry will not be permitted until the equipment has been repaired or replaced.
- **Other Equipment Failure:** If any other equipment on-site fails to operate properly, the Site Manager and Site Safety Officer will be notified and will then evaluate the effect of such failure on continuing operations. If the failure affects personnel safety or prevents completion of the investigation activities, all personnel will leave the Exclusion Zone until the situation is remedied through appropriate action(s).

First Aid

General first aid procedures for exposure include, but are not limited to, the following procedures:

- If contaminant contacts the eyes, irrigate immediately with large amounts of water
- If contaminant contacts skin, wash with soap and water promptly
- If contaminant is inhaled, move the exposed person to fresh air at once. If the worker's breathing has stopped, call 911 and request appropriate medical attention as soon as possible using telephone number(s) listed in Table 1 (Emergency Information and Local Resources). If appropriately trained and currently certified by the Red Cross, perform artificial respiration.

On-site BETA personnel will keep a First-Aid kit at the Site during inspection activities.

Signature Page

I have read, understood, and agree to comply with the provisions set forth in this Site-specific Health and Safety Plan and as reviewed in the Health and Safety briefing by the Site Safety Officer.

Prepared By:

<u>Joseph McLoughlin</u>	_____	—
Health and Safety Coordinator	Signature	Date

Approved By:

<u>Joseph D'Alesio</u>	_____	—
Sr. Vice President	Signature	Date
<u>Nicholas Corvello</u>	_____	—
Site Safety Officer	Signature	Date

Site Personnel

<u>Signature</u>	<u>Affiliation</u>	<u>Date</u>
_____	_____	_____
_____	_____	_____
_____	_____	_____
_____	_____	_____
_____	_____	_____
_____	_____	_____
_____	_____	_____
_____	_____	_____
_____	_____	_____

Appendix A

Hospital Location

APPENDIX E
SOIL BORING AND MONITORING WELL LOGS

SOIL

Soil description on logs of subsurface explorations are based on Standard Penetration Test (SPT) results, visual-manual examination of exposed soil samples, and the results of laboratory tests on selected samples. The criteria, descriptive terms, and definitions are presented herein. The natural soils are identified and described by visual-manual procedures (ASTM D2488) and in accordance with the United Soil Classification System (USCS) (ASTM D2487) as practiced by McMillen Jacobs Associates. Fill materials may not be classified by USCS criteria.

PENETRATION RESISTANCE

Standard penetration resistance (SPT) (ASTM D1586) - Number of blows required to drive a standard 2 in. O.D. split spoon sampler one foot with a 140 lb. weight falling 30 inches freely downward.

DENSITY / CONSISTENCY

Coarse - Grained Soils	
Apparent Density	SPT Resistance, N (BPF)
Very Loose	0 - 4
Loose	5 - 10
Medium Dense	11 - 30
Dense	31 - 50
Very Dense	> 50

Fine - Grained Soils	
Apparent Consistency	SPT Resistance, N (BPF)
Very Soft	0 - 2
Soft	2 - 4
Medium Stiff	4 - 8
Stiff	8 - 15
Very Stiff	15 - 30
Hard	>30

Notes: BPF = Blows Per Foot (uncorrected)
WOR = Weight of Rod

COLOR

Basic colors (black, brown, gray, olive, red, and yellow) and combinations (i.e. gray-brown, olive-brown, olive-gray, red-gray, red-brown, yellow-brown, and red-yellow). Modifiers such as light and dark may be used.

SUPPLEMENTAL SOIL DESCRIPTIONS AND STRUCTURE:

- Laminating - 0 to 1/16 in. thick (cohesive)
- Parting - 0 to 1/16 in. thick (granular)
- Seam - 1/16 to 1/2 in. thick
- Layer - 1/2 to 12 in. thick
- Stratum - > 12 in. thick
- Pocket - Small, erratic deposit less than 12 in. size
- Lens - Lenticular deposit larger than a pocket
- Occasional - One or less per 12 in. of thickness
- Frequent - More than one per 12 in. of thickness
- Interbedded - Alternating soil layers of differing composition
- Varved - Alternating thin seams of silt and clay
- Mottled - Variation of color

SAMPLE SYMBOLS

- X SPT Sample 2 in. OD
- X SPT Sample 3 in. OD
- █ Shelby Tube Sample

ADDITIONAL GRAPHIC DESCRIPTIONS

- █ Asphalt
- █ Fill

SOIL IDENTIFICATION AND DESCRIPTION

UNIFIED SOIL CLASSIFICATION SYSTEM (USCS Based on ASTM D2488 & D2487)				
MAJOR DIVISIONS	GROUP/SYMBOL	TYPICAL DESCRIPTION		
GRAVELS (more than 50% retained on No. 4 sieve)	CLEAN GRAVELS (less than 5% fines)	GW	WELL-GRADED GRAVEL	
		GP	POORLY GRADED GRAVEL	
	GRAVELS WITH SILT (with 5 to 12% fines)	GW-GM	WELL-GRADED GRAVEL WITH SILT	
		GW-GC	WELL-GRADED GRAVEL WITH CLAY	
		GP-GM	POORLY GRADED GRAVEL WITH SILT	
		GP-GC	POORLY GRADED GRAVEL WITH CLAY	
	GRAVELS WITH FINES (more than 12% fines)	GM	SILTY GRAVEL	
		GC	CLAYEY GRAVEL	
	SANDS (less than 50% retained on No. 4 sieve)	CLEAN SANDS (less than 5% fines)	SW	WELL-GRADED SAND
			SP	POORLY GRADED SAND
SANDS WITH SILT (with 5 to 12% fines)		SW-SM	WELL-GRADED SAND WITH SILT	
		SW-SC	WELL-GRADED SAND WITH CLAY	
		SP-SM	POORLY GRADED SAND WITH SILT	
		SP-SC	POORLY GRADED SAND WITH CLAY	
SANDS WITH FINES (more than 12% fines)		SM	SILTY SAND	
		SC	CLAYEY SAND	
SILTS & CLAYS (liquid limit less than 50)		INORGANIC	ML	SILT
			CL	LEAN CLAY
	ORGANIC	OL	LOW PLASTICITY ORGANIC CLAY	
		MH	ELASTIC SILT	
	INORGANIC	CH	FAT CLAY	
		OH	HIGH PLASTICITY ORGANIC CLAY	
	SILT CLAY (liquid limit between 50 and 70)	CL-ML	CLAYEY SILT / SILTY CLAY	
		PT	PEAT	

Notes:
1. Dual symbols (symbols separated by a hyphen, e.g. SP-SM, slightly silty fine SAND) are used for soils between 5% and 12% fines or when liquid limit and plasticity index values plot in the CL-ML area of the plasticity chart.

ROCK

Rock descriptions noted on logs of subsurface explorations are based on visual-manual examination of exposed rock outcrops and core samples. The criteria, descriptive terms and definitions used are as follows:

FIELD HARDNESS / STRENGTH

- Extremely Strong Cannot be scratched with a knife point or sharp pick; can only be chipped with repeated heavy hammer blows.
- Very Strong Cannot be scratched with a knife point or sharp pick; core breaks with repeated heavy hammer blows.
- Strong Can be scratched with a knife or pick; core breaks with heavy hammer blow.
- Moderately Weak Can be grooved 1/16 in. deep by knife or sharp pick; core breaks with light hammer blow.
- Weak Can be grooved easily with a knife or pick; can be scratched with fingernail; core breaks with light pressure.
- Very Weak Can be readily indented; grooved with fingernail or carved with a knife; core breaks with light pressure.

WEATHERING (after ISRM, 1978)

- Fresh No visible sign of alteration, except perhaps slight discoloration on major discontinuity surfaces
- Slight Discoloration of rock material and discontinuity surfaces
- Moderate Less than half the rock material decomposed to soil. Some fresh rock; continuous "framework".
- High More than half the rock material decomposed and/or disintegrated to soil.
- Completely All rock material disintegrated to soil, but mass still intact
- Residual Soil All rock material converted to soil. Material has not been significantly transported.

COLOR:

Basic colors and combinations: gray, light gray, brown, red-brown

TEXTURE

- Aphantic Individual grains invisible
- Fine-grained Grains barely visible to the unaided eye, up to 1/16 in. dia.
- Medium Grained Grains between 1/16 and 3/16 in. dia.
- Coarse Grained Grains between 3/16 and 1/4 in. dia.
- Very Coarse Grained Grains larger than 1/4 in. dia.

LITHOLOGY

Rock Classification and modifiers; accepted formation names

DISCONTINUITIES:

- Joint A natural fracture along which no displacement has occurred. May occur in parallel groups called sets.
- Shear A natural fracture along which displacement has occurred. Surface may be slickensided or striated.
- Fault A natural fracture along which displacement has occurred. Usually lined with gouge and slickensides.
- Shear or Fault Zone Zone of fractured rock and gouge bordering the displacement plane.

ORIENTATION / ATTITUDE

Term	Angle (degrees)
Horizontal	0-5
Low Angle	6-35
Moderately Dipping	36-55
High Angle	56-85
Vertical	86-100

SPACING

Term	Inches
Extremely Close	<3/4
Very Close	3/4 - 2-1/2
Close	2-1/2 - 8
Moderate	8 - 24
Wide	24 - 80
Very Wide	80- 20 ft.
Extremely Wide	> 20 ft.

ROUGHNESS OF DISCONTINUITY SURFACE

Term	Abbreviation	Description
Very Rough	VR	Near-vertical steps and ridges
Rough	R	Ridges, side-steps, and asperities evident; abrasive to the touch
Slightly Rough	SR	Asperities can be felt.
Smooth	SM	Smooth to the touch
Slickensided	SL	Smooth glossy finish with visible striations

APERTURE/GAP

Term	MM	Material	Abbreviation
Very Tight	< .1	Clay	CL
Tight	0.1 - 0.25	Silt	SI
Partly Open	0.25 - 0.5	Sand	SA
Open	0.5 - 2.5	Serpentine	SE
Moderately Wide	2.5 - 10	Sulfide	SL
Wide	> 10	Calcite	CA
Very Wide	10 - 100	Pyrite	PY
Extremely Wide	100 - 1000	Quartz	QZ
Cavernous	> 1000	Chlorite	CH
		Iron Oxide Staining	FE
		Could not be determined	X

BEDDING

Term	Inches	Term	Inches
Very Thin	< 2.5	Thick	25-36
Thin	2.5 - 8	Very Thick	< 36
Medium	9 - 24		

GENERAL NOTES:

- Logs of subsurface exploration depict soil, rock and groundwater conditions only at the boring locations specified on the dates indicated. Subsurface conditions may vary at other locations and at other times.
- Water levels, where noted on the logs, were measured at the times under the conditions indicated. During test boring drilling, these water levels could have been affected by the introduction of water in to the borehole, extraction of tools or other procedures and thus may not reflect actual groundwater levels at the test boring location. Groundwater level fluctuations may also occur as a results of variations in precipitation, temperature, season, tides, river stage, adjacent construction operations, construction dewatering systems, water supply well pumping, and other conditions.







SUBSURFACE EXPLORATION KEY

Project: NBC CSO Phase III A-4 and III A-5 Consolidation Conduits
Project Location: Pawtucket, RI
Project Number: 5980.0

Boring B-1

Date(s) Drilled 09/05/2019 - 09/06/2019	Geotechnical Consultant McMillen Jacobs Associates	Logged By S. Wilbur	Checked By W. Kilker
Drilling Method/ Rig Type Mud Rotary/CME 45	Drilling Contractor Geologic Earth Exploration, Inc.	Total Depth of Borehole 22.0 ft	
Borehole Diameter/ Sampler Diameter 4.00 in I.D. / 2 & 3 in I.D.	Hammer Weight/Drop (lb/in.)/Type 140 lb / 30 in / Automatic	Ground Surface Elevation/Datum 14.5 ft / NGVD 1929	
Location Southerly end of Tidewater Site	Coordinates 360205.11E,285935.78N	Elevation Source Field Survey	

ELEV. (ft)	WATER LEVEL DEPTH (ft)	SAMPLE DEPTH (ft)	SAMPLE NUMBER	REC (in)/PEN (in)	BLOW COUNTS	USCS	USCS GRAPHIC	MATERIAL DESCRIPTION	REMARKS AND TESTS
-10								Vacuum excavated from about 0 to 6 ft (FILL)	
		6-8	S-1	13/24	18-18-17-20 (N=35)	SM		Moist, dense, brown, fine SAND and gravel, little silt (FILL)	PID=0
		8-10	S-2	10/24	14-30-22-19 (N=52)	SP-SM		Moist, very dense, brown, fine SAND, some gravel (FILL)	
								Top of possible boulder/bedrock. See Core Boring Report for rock details.	
0	∞	15-16.9	S-3	14/23	16-27-31-50/5" (N=58)	SW-SM		Wet, very dense, gray, SAND, some gravel and silt (Completely Weathered Bedrock)	PID=30
-5								See Core Boring Report for Rock Details	



∞ - Water Level at Time of Drilling

Boring B-1

Project: NBC CSO Phase III A-4 and III A-5 Consolidation Conduits Project Location: Pawtucket, RI Project Number: 5980.0	<h2 style="margin: 0;">Core Boring B-1</h2>
---	---

Date(s) Drilled: 09/05/2019 - 09/06/2019	Geotechnical Consultant: McMillen Jacobs Associates	Logged By: S. Wilbur	Checked By: W. Kilker
Drilling Method/ Rig Type: Mud Rotary/CME 45	Drilling Contractor: Geologic Earth Exploration, Inc.	Total Depth of Borehole: 22.0 ft	
Borehole Diameter: 4.00 in	Core Barrel Type / Size: NX / 2 in	Ground Surface Elevation/Datum: 14.5 ft / NGVD 1929	
Location: Southerly end of Tidewater Site	Coordinates: 360205.11E,285935.78N	Elevation Source: Field Survey	

ELEV. (FT)	DEPTH (FT)	SAMPLE DEPTH (ft)	DRILL RATE (FT/MIN)	BOX #	RUN #	RECOVERY (in/%)	RQD (in/%)	ROCK TYPE	MATERIAL DESCRIPTION	DEPTH (FT)	DISCONTINUITIES					
											TYPE	DIP	RGH	APT (mm)	WEATHERING	INFILL
	0		4						See Test Boring Report for Overburden Details							
			4						Strong, gray, moderately weathered, medium-grained CONGLOMERATE. Mechanical breaks at 10.5 ft, 11.3 ft, and 11.8 ft.							
	10-15	3	2	C-1	24/40%	20/33%										
		1														
		2														
	15									Sample obtained using split spoon sampler. See Test Boring Report for details.						
		2							Strong, gray, moderately weathered, fine-grained SILTSTONE	17.3	J	30	S	1.00	FR	
	17-22	2	2	C-2	45/75%	17/28%				18.8	J	30	SR	1.00	FR	
		2								19.1	J	40	SR	1.00	FR	
	-5	2								19.8	J	40	SR	1.00	FR	



Boring B-1

Project: NBC CSO Phase III A-4 and III A-5 Consolidation Conduits
Project Location: Pawtucket, RI
Project Number: 5980.0

Core Boring B-1

Date(s) Drilled: 09/05/2019 - 09/06/2019	Geotechnical Consultant: McMillen Jacobs Associates	Logged By: S. Wilbur	Checked By: W. Kilker
Drilling Method/Rig Type: Mud Rotary/CME 45	Drilling Contractor: Geologic Earth Exploration, Inc.	Total Depth of Borehole: 22.0 ft	
Borehole Diameter: 4.00 in	Core Barrel Type / Size: NX / 2 in	Ground Surface Elevation/Datum: 14.5 ft / NGVD 1929	
Location: Southerly end of Tidewater Site	Coordinates: 360205.11E,285935.78N	Elevation Source: Field Survey	

ELEV. (FT)	DEPTH (FT)	SAMPLE DEPTH (ft)	DRILL RATE (FT/MIN)	BOX #	RUN #	RECOVERY (in/%)	RQD (in/%)	ROCK TYPE	MATERIAL DESCRIPTION	DEPTH (FT)	DISCONTINUITIES					
											TYPE	DIP	RGH	APT (mm)	WEATHERING	INFILL
		17-22	6	2	C-2	45/ 75%	17/ 28%	XXXXXXXXXXXXXXXXXXXX XXXXXXXXXXXXXXXXXXXX XXXXXXXXXXXXXXXXXXXX XXXXXXXXXXXXXXXXXXXX XXXXXXXXXXXXXXXXXXXX XXXXXXXXXXXXXXXXXXXX XXXXXXXXXXXXXXXXXXXX XXXXXXXXXXXXXXXXXXXX XXXXXXXXXXXXXXXXXXXX XXXXXXXXXXXXXXXXXXXX XXXXXXXXXXXXXXXXXXXX XXXXXXXXXXXXXXXXXXXX XXXXXXXXXXXXXXXXXXXX	Strong, gray, moderately weathered, fine-grained SILTSTONE	20.0	J	30	SR	5.00	FR	
			5							20.1	J	30	R	5.00	FR	
		Bottom of borehole at 22.0 ft.														



Boring B-1

Project: NBC CSO Phase III A-4 and III A-5 Consolidation Conduits
Project Location: Pawtucket, RI
Project Number: 5980.0

Boring B-2

Date(s) Drilled 09/03/2019 - 09/05/2019	Geotechnical Consultant McMillen Jacobs Associates	Logged By S. Wilbur	Checked By W. Kilker
Drilling Method/ Rig Type Mud Rotary/CME 45	Drilling Contractor Geologic Earth Exploration, Inc.	Total Depth of Borehole 34.0 ft	
Borehole Diameter/ Sampler Diameter 4.00 in I.D. / 2 & 3 in I.D.	Hammer Weight/Drop (lb/in.)/Type 140 lb / 30 in / Automatic	Ground Surface Elevation/Datum 22.2 ft / NGVD 1929	
Location Tidewater Site	Coordinates 359851.53E,286363.91N	Elevation Source Field Survey	

ELEV. (ft)	WATER LEVEL DEPTH (ft)	SAMPLE DEPTH (ft)	SAMPLE NUMBER	REC (in)/PEN (in)	BLOW COUNTS	USCS	USCS GRAPHIC	MATERIAL DESCRIPTION	REMARKS AND TESTS
18								Vacuum excavated from about 0 to 6 ft (FILL)	
	5	6-8	S-1	24/24	2-1-2-4 (N=3)	CL		Moist, soft, grayish brown, silty CLAY (FILL)	PID=20
13		8-10	S-2	18/24	1-1-0-3 (N=1)	ML		Moist, very soft, gray, SILT (FILL)	PID=32
	10	10-12	S-3	12/24	1-4-1-17 (N=5)	ML		Wet, medium stiff, light gray, SILT, some gravel, little fine sand (FILL)	PID=50
		12-14	S-4	12/24	9-6-7-12 (N=13)	SP		Wet, medium dense, brown, medium SAND some gravel, little silt (FILL)	PID=20
8	15	14-16	S-5	8/24	8-8-5-8 (N=13)	SW-SM		Wet, medium dense, brown, coarse to fine SAND, some gravel, trace fines (ALLUVIUM)	PID=3
		16-18	S-6	20/24	7-3-3-11 (N=6)	ML		Wet, medium stiff, light brown, SILT, some fine sand (ALLUVIUM)	PID=0
3		18-20	S-7	9/24	9-7-6-9 (N=13)			Wet, medium dense, brown, fine to medium SAND, some silt (ALLUVIUM)	PID=0



∇ - Water Level at Time of Drilling

Boring B-2

Project: NBC CSO Phase III A-4 and III A-5 Consolidation Conduits
Project Location: Pawtucket, RI
Project Number: 5980.0

Boring B-2

Date(s) Drilled 09/03/2019 - 09/05/2019	Geotechnical Consultant McMillen Jacobs Associates	Logged By S. Wilbur	Checked By W. Kilker
Drilling Method/ Rig Type Mud Rotary/CME 45	Drilling Contractor Geologic Earth Exploration, Inc.	Total Depth of Borehole 34.0 ft	
Borehole Diameter/ Sampler Diameter 4.00 in I.D. / 2 & 3 in I.D.	Hammer Weight/Drop (lb/in.)/Type 140 lb / 30 in / Automatic	Ground Surface Elevation/Datum 22.2 ft / NGVD 1929	
Location Tidewater Site	Coordinates 359851.53E,286363.91N	Elevation Source Field Survey	

ELEV. (ft)	WATER LEVEL DEPTH (ft)	SAMPLE DEPTH (ft)	SAMPLE NUMBER	REC (in)/PEN (in)	BLOW COUNTS	USCS	USCS GRAPHIC	MATERIAL DESCRIPTION	REMARKS AND TESTS
-2						SM		Wet, medium dense, brown, fine to medium SAND, some silt (ALLUVIUM)	Occasional rig chatter starting at 21'
	25	24-26	S-8	6/24	9-8-8-8 (N=16)	SC		Wet, medium dense, gray and brown SAND, some clay, little gravel (GLACIAL TILL)	
-7		29-29	S-9	0/0	50/0"			Top of Bedrock at 29.0 ft. See Core Boring Report for rock details.	
-12		35							
-17									



∇ - Water Level at Time of Drilling


Boring B-2

Project: NBC CSO Phase III A-4 and III A-5 Consolidation Conduits
Project Location: Pawtucket, RI
Project Number: 5980.0

Core Boring B-2

Date(s) Drilled: 09/03/2019 - 09/05/2019	Geotechnical Consultant: McMillen Jacobs Associates	Logged By: S. Wilbur	Checked By: W. Kilker
Drilling Method/ Rig Type: Mud Rotary/CME 45	Drilling Contractor: Geologic Earth Exploration, Inc.	Total Depth of Borehole: 34.0 ft	
Borehole Diameter: 4.00 in	Core Barrel Type / Size: NX / 2 in	Ground Surface Elevation/Datum: 22.2 ft / NGVD 1929	
Location: Tidewater Site	Coordinates: 359851.53E,286363.91N	Elevation Source: Field Survey	

ELEV. (FT)	DEPTH (FT)	SAMPLE DEPTH (ft)	DRILL RATE (FT/MIN)	BOX #	RUN #	RECOVERY (in/%)	RQD (in/%)	ROCK TYPE	MATERIAL DESCRIPTION	DEPTH (FT)	DISCONTINUITIES				
											TYPE	DIP	RGH	APT (mm)	WEATHERING
-2	25								See Test Boring Report for Overburden Details						
-7		29-34	5	1	C-1	56/93%	36/60%	Strong, fresh, gray, medium-grained SANDSTONE	29.5	J	40	SR	1.00	FR



Boring B-2

Project: NBC CSO Phase III A-4 and III A-5 Consolidation Conduits
Project Location: Pawtucket, RI
Project Number: 5980.0

Core Boring B-2

Date(s) Drilled: 09/03/2019 - 09/05/2019	Geotechnical Consultant: McMillen Jacobs Associates	Logged By: S. Wilbur	Checked By: W. Kilker
Drilling Method/Rig Type: Mud Rotary/CME 45	Drilling Contractor: Geologic Earth Exploration, Inc.	Total Depth of Borehole: 34.0 ft	
Borehole Diameter: 4.00 in	Core Barrel Type / Size: NX / 2 in	Ground Surface Elevation/Datum: 22.2 ft / NGVD 1929	
Location: Tidewater Site	Coordinates: 359851.53E,286363.91N	Elevation Source: Field Survey	

ELEV. (FT)	DEPTH (FT)	SAMPLE DEPTH (ft)	DRILL RATE (FT/MIN)	BOX #	RUN #	RECOVERY (in/%)	RQD (in/%)	ROCK TYPE	MATERIAL DESCRIPTION	DEPTH (FT)	DISCONTINUITIES					
											TYPE	DIP	RGH	APT (mm)	WEATHERING	INFILL
		29-34	4	1	C-1	56/93%	36/60%		Strong, fresh, gray, medium-grained SANDSTONE	30.7	J	40	SR	5.00	FR	
			4							31.2	J	40	S	1.00	FR	
			4							31.6	J	20	S	5.00	FR	
			4							31.8	J	30	S	1.00	FR	
			4							32.0	J	20	SR	1.00	FR	
			4							32.8	J	20	SR	1.00	SL	
			4							32.9	J	20	S	1.00	FR	
			4							33.0	J	20	S	1.00	FR	
			4							33.2	J	10	S	1.00	FR	
			4							33.3	J	40	SR	5.00	FR	
			4							33.5	J	20	S	1.00	FR	
			4							33.7	J	20	R	5.00	SL	
-12	35									Bottom of borehole at 34.0 ft.						
-17																



Boring B-2

Project: NBC CSO Phase III A-4 and III A-5 Consolidation Conduits
Project Location: Pawtucket, RI
Project Number: 5980.0

Boring B-3

Date(s) Drilled 09/06/2019 - 09/09/2019	Geotechnical Consultant McMillen Jacobs Associates	Logged By S. Wilbur	Checked By W. Kilker
Drilling Method/ Rig Type Mud Rotary/CME 45	Drilling Contractor Geologic Earth Exploration, Inc.	Total Depth of Borehole 37.0 ft	
Borehole Diameter/ Sampler Diameter 4.00 in I.D. / 2 & 3 in I.D.	Hammer Weight/Drop (lb/in.)/Type 140 lb / 30 in / Automatic	Ground Surface Elevation/Datum 37.4 ft / NGVD 1929	
Location Northwestern corner of Tidewater Site	Coordinates 359575.63E,286640.16N	Elevation Source Field Survey	

ELEV. (ft)	WATER LEVEL DEPTH (ft)	SAMPLE DEPTH (ft)	SAMPLE NUMBER	REC (in)/PEN (in)	BLOW COUNTS	USCS	USCS GRAPHIC	MATERIAL DESCRIPTION	REMARKS AND TESTS
33		5						Vacuum excavated from about 0 to 6 ft (FILL)	
								Drilled from 6 to 8 ft without sampling (FILL)	Rig Chatter/Slow Drilling
28		8-10	S-1	19/24	15-35-20-19 (N=55)			Moist, very dense, brown, SAND, little gravel and silt. Fragments of brick. (FILL)	PID=0
						SP-SM			
23	∇	14-16	S-2	9/24	14-10-9-8 (N=19)			Wet, medium dense, tan, coarse to fine SAND, trace gravel and fines (ALLUVIUM)	PID=0
						SM			
18								Wet, medium dense, tan, coarse to fine SAND, trace gravel and fines (ALLUVIUM)	



∇ - Water Level at Time of Drilling

Boring B-3

Project: NBC CSO Phase III A-4 and III A-5 Consolidation Conduits
Project Location: Pawtucket, RI
Project Number: 5980.0

Boring B-3

Date(s) Drilled 09/06/2019 - 09/09/2019	Geotechnical Consultant McMillen Jacobs Associates	Logged By S. Wilbur	Checked By W. Kilker
Drilling Method/ Rig Type Mud Rotary/CME 45	Drilling Contractor Geologic Earth Exploration, Inc.	Total Depth of Borehole 37.0 ft	
Borehole Diameter/ Sampler Diameter 4.00 in I.D. / 2 & 3 in I.D.	Hammer Weight/Drop (lb/in.)/Type 140 lb / 30 in / Automatic	Ground Surface Elevation/Datum 37.4 ft / NGVD 1929	
Location Northwestern corner of Tidewater Site	Coordinates 359575.63E,286640.16N	Elevation Source Field Survey	

ELEV. (ft)	WATER LEVEL DEPTH (ft)	SAMPLE DEPTH (ft)	SAMPLE NUMBER	REC (in)/PEN (in)	BLOW COUNTS	USCS	USCS GRAPHIC	MATERIAL DESCRIPTION	REMARKS AND TESTS				
-13	25	19-21	S-3	9/24	10-9-9-9 (N=18)	SM		Wet, medium dense, tan, coarse to fine SAND, trace gravel and fines (ALLUVIUM)	PID=0				
		23-25	S-4	10/24	15-21-26-38 (N=47)					CL-GC		Wet, hard, brown, sandy CLAY and coarse to fine gravel (GLACIAL TILL)	PID=0
		25-27	S-5	13/24	16-34-34-28 (N=68)								
-8	30						Top of Bedrock at 27.0 ft. See Core Boring Report for rock details.						
-3	35												
-2													



∇ - Water Level at Time of Drilling


Boring B-3

Project: NBC CSO Phase III A-4 and III A-5 Consolidation Conduits
Project Location: Pawtucket, RI
Project Number: 5980.0

Core Boring B-3

Date(s) Drilled: 09/06/2019 - 09/09/2019	Geotechnical Consultant: McMillen Jacobs Associates	Logged By: S. Wilbur	Checked By: W. Kilker
Drilling Method/ Rig Type: Mud Rotary/CME 45	Drilling Contractor: Geologic Earth Exploration, Inc.	Total Depth of Borehole: 37.0 ft	
Borehole Diameter: 4.00 in	Core Barrel Type / Size: NX / 2 in	Ground Surface Elevation/Datum: 37.4 ft / NGVD 1929	
Location: Northwestern corner of Tidewater Site	Coordinates: 359575.63E,286640.16N	Elevation Source: Field Survey	

ELEV. (FT)	DEPTH (FT)	SAMPLE DEPTH (ft)	DRILL RATE (FT/MIN)	BOX #	RUN #	RECOVERY (in/%)	RQD (in/%)	ROCK TYPE	MATERIAL DESCRIPTION	DEPTH (FT)	DISCONTINUITIES				
											TYPE	DIP	RGH	APT (mm)	WEATHERING
13	25								See Test Boring Report for Overburden Details						
			3					xxxxxx		27.3	J	30	SR	1.00	FR
								xxxxxx		27.4	J	30	SR	1.00	FR
		27-32	1	2	C-1	22/ 37%	14/ 24%	xxxxxx	Strong, slightly weathered, purple, fine-grained SILTSTONE. No water return while coring run C-1.	28.4	J	20	SR	1.00	FR
8			2					xxxxxx							



Boring B-3

Project: NBC CSO Phase III A-4 and III A-5 Consolidation Conduits
Project Location: Pawtucket, RI
Project Number: 5980.0

Boring B-4A

Date(s) Drilled 08/28/2019 - 08/28/2019	Geotechnical Consultant McMillen Jacobs Associates	Logged By S. Wilbur	Checked By W. Kilker
Drilling Method/ Rig Type Mud Rotary/CME 45	Drilling Contractor Geologic Earth Exploration, Inc.	Total Depth of Borehole 8.9 ft	
Borehole Diameter/ Sampler Diameter 4.00 in I.D. / 2 & 3 in I.D.	Hammer Weight/Drop (lb/in.)/Type 140 lb / 30 in / Automatic	Ground Surface Elevation/Datum 19.9 ft / NGVD 1929	
Location Taft St north of I-95 bridge	Coordinates	Elevation Source Google Earth	

ELEV. (ft)	WATER LEVEL DEPTH (ft)	SAMPLE DEPTH (ft)	SAMPLE NUMBER	REC (in)/PEN (in)	BLOW COUNTS	USCS	USCS GRAPHIC	MATERIAL DESCRIPTION	REMARKS AND TESTS
15	∞						(ASPHALT)		
		0.5-2	S-1	13/18	23-24-30 (N=54)	SP		Moist, very dense, reddish brown, coarse to fine SAND, little gravel (FILL)	PID=0
		2-4	S-2	10/24	23-26-21-16 (N=47)	SP-SM		Moist, dense, gray, medium to fine SAND, some gravel, little fines (FILL)	PID=0
		4-6	S-3	10/24	19-19-10-5 (N=29)	ML-SM		Wet, very stiff, light brown, medium to fine sandy SILT, little gravel. Fragments of brick and glass. (FILL)	PID=0
		6-8	S-4	6/24	5-5-6-13 (N=11)	SP-SM		Wet, medium dense, dark brown, medium to fine SAND, some gravel, trace fines (FILL)	
		8-8.9	S-5	4/11	71-50/5" (N=50/5")	SP-SM		Wet, very dense, light brown, coarse to fine SAND, some gravel, trace silt. Pieces of concrete. (FILL)	PID=0
10							Bottom of borehole at 8.9 ft.		
							Pieces of possible concrete in tip of sampler. Relocated to new location at Boring B-4B.		



∞ - Water Level at Time of Drilling

Boring B-4A

Project: NBC CSO Phase III A-4 and III A-5 Consolidation Conduits
Project Location: Pawtucket, RI
Project Number: 5980.0

Boring B-4B

Date(s) Drilled 08/28/2019 - 08/28/2019	Geotechnical Consultant McMillen Jacobs Associates	Logged By S. Wilbur	Checked By W. Kilker
Drilling Method/ Rig Type Mud Rotary/CME 45	Drilling Contractor Geologic Earth Exploration, Inc.	Total Depth of Borehole 10.0 ft	
Borehole Diameter/ Sampler Diameter 4.00 in I.D. / 2 & 3 in I.D.	Hammer Weight/Drop (lb/in.)/Type 140 lb / 30 in / Automatic	Ground Surface Elevation/Datum 19.9 ft / NGVD 1929	
Location Taft St north of I-95 bridge	Coordinates	Elevation Source Google Earth	

ELEV. (ft)	WATER LEVEL DEPTH (ft)	SAMPLE DEPTH (ft)	SAMPLE NUMBER	REC (in)/PEN (in)	BLOW COUNTS	USCS	USCS GRAPHIC	MATERIAL DESCRIPTION	REMARKS AND TESTS
15	5							No sampling from 0 to 8 ft (FILL)	Offset hole about 1 ft from B-4A and continued drilling and sampling from 8 ft below ground surface.
10	40	8-10	S-1	14/24	15-12-14-23 (N=26)	SP-SM		Wet, medium dense, light brown, medium to fine SAND, some gravel, trace fines (FILL)	PID=0
5	15							Bottom of borehole at 10.0 ft. Pieces of possible concrete in tip of sample. Relocated to new location at Boring B-4C.	



∇ - Water Level at Time of Drilling

Boring B-4B

Project: NBC CSO Phase III A-4 and III A-5 Consolidation Conduits
Project Location: Pawtucket, RI
Project Number: 5980.0

Boring B-4C

Date(s) Drilled 08/29/2019 - 08/29/2019	Geotechnical Consultant McMillen Jacobs Associates	Logged By S. Wilbur	Checked By W. Kilker
Drilling Method/ Rig Type Mud Rotary/CME 45	Drilling Contractor Geologic Earth Exploration, Inc.	Total Depth of Borehole 35.0 ft	
Borehole Diameter/ Sampler Diameter 4.00 in I.D. / 2 & 3 in I.D.	Hammer Weight/Drop (lb/in.)/Type 140 lb / 30 in / Automatic	Ground Surface Elevation/Datum 19.9 ft / NGVD 1929	
Location Taft St north of I-95 bridge	Coordinates 359477.61E,288205.01N	Elevation Source Field Survey	

ELEV. (ft)	WATER LEVEL DEPTH (ft)	SAMPLE DEPTH (ft)	SAMPLE NUMBER	REC (in)/PEN (in)	BLOW COUNTS	USCS	USCS GRAPHIC	MATERIAL DESCRIPTION	REMARKS AND TESTS
15	5							No sampling from 0 to 9.5 ft (FILL)	Offset hole about 3 ft from B-4B and continued drilling and sampling from 9.5 ft below ground surface. Occasional rig chatter from 0 to 9.5 ft.
10	10	9.5-11.5	S-1	14/24	18-18-29-23 (N=47)	SP		Dry, dense, light brown, coarse to fine SAND, some gravel, trace fines. Possible concrete. (FILL)	PID=0
5	15	14-16	S-2	10/24	15-10-10-15 (N=20)	SP-SM		Moist, dense, light brown, coarse to fine SAND, little gravel, trace fines (FILL)	PID=0
∞						GP		Wet, dense, dark brown, GRAVEL, little sand, trace fines (FILL)	



∞ - Water Level at Time of Drilling

Boring B-4C

Project: NBC CSO Phase III A-4 and III A-5 Consolidation Conduits
Project Location: Pawtucket, RI
Project Number: 5980.0

Boring B-4C

Date(s) Drilled 08/29/2019 - 08/29/2019	Geotechnical Consultant McMillen Jacobs Associates	Logged By S. Wilbur	Checked By W. Kilker
Drilling Method/ Rig Type Mud Rotary/CME 45	Drilling Contractor Geologic Earth Exploration, Inc.	Total Depth of Borehole 35.0 ft	
Borehole Diameter/ Sampler Diameter 4.00 in I.D. / 2 & 3 in I.D.	Hammer Weight/Drop (lb/in.)/Type 140 lb / 30 in / Automatic	Ground Surface Elevation/Datum 19.9 ft / NGVD 1929	
Location Taft St north of I-95 bridge	Coordinates 359477.61E,288205.01N	Elevation Source Field Survey	

ELEV. (ft)	WATER LEVEL DEPTH (ft)	SAMPLE DEPTH (ft)	SAMPLE NUMBER	REC (in)/PEN (in)	BLOW COUNTS	USCS	USCS GRAPHIC	MATERIAL DESCRIPTION	REMARKS AND TESTS
		19-21	S-3	14/24	10-23-18-12 (N=41)	ML-SM		Wet, hard, red, SILT and fine to medium SAND, trace gravel (GLACIOFLUVIAL)	PID=0
-5		24-26	S-4	13/24	38-29-20-16 (N=49)	GP-GM		Wet, dense, gray, coarse to fine GRAVEL, little sand (GLACIAL TILL)	PID=0 Rig Chatter
-10		29-29.5	S-5	6/6	70-50/0"	ML		Wet, very stiff, gray, sandy SILT, little gravel (GLACIAL TILL)	
-15								Top of Bedrock at 29.5 ft. See Core Boring Report for rock details.	



∇ - Water Level at Time of Drilling

Boring B-4C

Project: NBC CSO Phase III A-4 and III A-5 Consolidation Conduits
Project Location: Pawtucket, RI
Project Number: 5980.0

Core Boring B-4C

Date(s) Drilled: 08/29/2019 - 08/29/2019	Geotechnical Consultant: McMillen Jacobs Associates	Logged By: S. Wilbur	Checked By: W. Kilker
Drilling Method/ Rig Type: Mud Rotary/CME 45	Drilling Contractor: Geologic Earth Exploration, Inc.	Total Depth of Borehole: 35.0 ft	
Borehole Diameter: 4.00 in	Core Barrel Type / Size: NX / 2 in	Ground Surface Elevation/Datum: 19.9 ft / NGVD 1929	
Location: Taft St north of I-95 bridge	Coordinates: 359477.61E,288205.01N	Elevation Source: Field Survey	

ELEV. (FT)	DEPTH (FT)	SAMPLE DEPTH (ft)	DRILL RATE (FT/MIN)	BOX #	RUN #	RECOVERY (in/%)	RQD (in/%)	ROCK TYPE	MATERIAL DESCRIPTION	DEPTH (FT)	DISCONTINUITIES					
											TYPE	DIP	RGH	APT (mm)	WEATHERING	INFILL
			3					XXXXXXXXXX	See Test Boring Report for Overburden Details							
			4					XXXXXXXXXX								
		30-35	4	1	C-1	60/100%	26/43%	XXXXXXXXXX		Strong, slightly weathered, purple, fine-grained SILTSTONE						
			4					XXXXXXXXXX			33.4	J	40	S	1.00	FR
			4					XXXXXXXXXX			33.5	J	40	SR	1.00	FR
			4					XXXXXXXXXX			34.2	J	50	SR	1.00	FR
										34.5	J	40	SR	1.00	FR	
										34.6	J	10	S	1.00	FR	
-15	35								Bottom of borehole at 35.0 ft.							
-20																



Boring B-4C

Project: NBC CSO Phase III A-4 and III A-5 Consolidation Conduits
Project Location: Pawtucket, RI
Project Number: 5980.0

Boring B-5

Date(s) Drilled 08/27/2019 - 08/27/2019	Geotechnical Consultant McMillen Jacobs Associates	Logged By S. Wilbur	Checked By W. Kilker
Drilling Method/ Rig Type Mud Rotary/CME 45	Drilling Contractor Geologic Earth Exploration, Inc.	Total Depth of Borehole 35.0 ft	
Borehole Diameter/ Sampler Diameter 4.00 in I.D. / 2 & 3 in I.D.	Hammer Weight/Drop (lb/in.)/Type 140 lb / 30 in / Automatic	Ground Surface Elevation/Datum 26.8 ft / NGVD 1929	
Location Intersection of Taft St. and Jenks Way	Coordinates 359511.82E,288453.92N	Elevation Source Field Survey	

ELEV. (ft)	WATER LEVEL DEPTH (ft)	SAMPLE DEPTH (ft)	SAMPLE NUMBER	REC (in)/PEN (in)	BLOW COUNTS	USCS	USCS GRAPHIC	MATERIAL DESCRIPTION	REMARKS AND TESTS
							(ASPHALT)		
		0.5-2	S-1	14/18	44-30-30 (N=60)	SM		Dry, very dense, dark gray, coarse to fine SAND, little gravel and silt (FILL)	PID=0
		2-4	S-2	15/24	22-23-19-16 (N=42)	SM		Dry, very dense, light brown, medium to fine SAND, little silt, trace gravel (FILL)	PID=0
22		4-6	S-3	6/24	15-8-5-4 (N=13)	GP		Moist, medium dense, gray, coarse GRAVEL (FILL)	
		6-8	S-4	10/24	7-10-12-5 (N=22)	SM		Moist, medium dense, dark gray, coarse to fine SAND and GRAVEL, little silt (FILL)	PID=0
		8-10	S-5	0/24	7-6-6-6 (N=12)			No recovery. Gravel stuck in tip of sampler. (FILL)	PID=0
17		10-12	S-6	11/24	5-6-6-7 (N=12)	ML		Moist, stiff, light brown SILT, trace gravel (FILL)	PID=0
		14-16	S-7	9/24	5-7-5-3 (N=12)	GW		Wet, medium dense, gray, coarse to fine GRAVEL, little sand, trace fines. Fragments of brick. (FILL)	PID=0 Cobble from 16-17.5 ft
12								Wet, dense, brownish-gray, coarse GRAVEL and sand, little silt (GLACIAL TILL)	
7									



∇ - Water Level at Time of Drilling

Boring B-5

Project: NBC CSO Phase III A-4 and III A-5 Consolidation Conduits
Project Location: Pawtucket, RI
Project Number: 5980.0

Boring B-5

Date(s) Drilled 08/27/2019 - 08/27/2019	Geotechnical Consultant McMillen Jacobs Associates	Logged By S. Wilbur	Checked By W. Kilker
Drilling Method/ Rig Type Mud Rotary/CME 45	Drilling Contractor Geologic Earth Exploration, Inc.	Total Depth of Borehole 35.0 ft	
Borehole Diameter/ Sampler Diameter 4.00 in I.D. / 2 & 3 in I.D.	Hammer Weight/Drop (lb/in.)/Type 140 lb / 30 in / Automatic	Ground Surface Elevation/Datum 26.8 ft / NGVD 1929	
Location Intersection of Taft St. and Jenks Way	Coordinates 359511.82E,288453.92N	Elevation Source Field Survey	

ELEV. (ft)	WATER LEVEL DEPTH (ft)	SAMPLE DEPTH (ft)	SAMPLE NUMBER	REC (in)/PEN (in)	BLOW COUNTS	USCS	USCS GRAPHIC	MATERIAL DESCRIPTION	REMARKS AND TESTS
-2	∇	19-21	S-8	10/24	10-21-19-29 (N=40)	GM		Wet, dense, brownish-gray, coarse GRAVEL, little sand and silt (GLACIAL TILL)	PID=0
		24-26	S-9	12/24	13-16-19-29 (N=35)	SM		Wet, dense, brownish-gray, SAND, some gravel, little silt (GLACIAL TILL)	PID=0
								Top of Bedrock at 27.0 ft. See Core Boring Report for rock details.	
-3		30							
-8		35							
-13									



∇ - Water Level at Time of Drilling


Boring B-5

Project: NBC CSO Phase III A-4 and III A-5 Consolidation Conduits
Project Location: Pawtucket, RI
Project Number: 5980.0

Core Boring B-5

Date(s) Drilled: 08/27/2019 - 08/27/2019	Geotechnical Consultant: McMillen Jacobs Associates	Logged By: S. Wilbur	Checked By: W. Kilker
Drilling Method/ Rig Type: Mud Rotary/CME 45	Drilling Contractor: Geologic Earth Exploration, Inc.	Total Depth of Borehole: 35.0 ft	
Borehole Diameter: 4.00 in	Core Barrel Type / Size: NX / 2 in	Ground Surface Elevation/Datum: 26.8 ft / NGVD 1929	
Location: Intersection of Taft St. and Jenks Way	Coordinates: 359511.82E,288453.92N	Elevation Source: Field Survey	

ELEV. (FT)	DEPTH (FT)	SAMPLE DEPTH (ft)	DRILL RATE (FT/MIN)	BOX #	RUN #	RECOVERY (in/%)	RQD (in/%)	ROCK TYPE	MATERIAL DESCRIPTION	DEPTH (FT)	DISCONTINUITIES				
											TYPE	DIP	RGH	APT (mm)	WEATHERING
2	25								See Test Boring Report for Overburden Details						
		27-32	2	1	C-1	58/ 97%	47/ 78%		Strong, fresh, gray, medium-grained SANDSTONE	28.9	J	40	SR	5.00	FR
-3			2												




Boring B-5

Project: NBC CSO Phase III A-4 and III A-5 Consolidation Conduits
Project Location: Pawtucket, RI
Project Number: 5980.0

Core Boring B-5

Date(s) Drilled: 08/27/2019 - 08/27/2019	Geotechnical Consultant: McMillen Jacobs Associates	Logged By: S. Wilbur	Checked By: W. Kilker
Drilling Method/Rig Type: Mud Rotary/CME 45	Drilling Contractor: Geologic Earth Exploration, Inc.	Total Depth of Borehole: 35.0 ft	
Borehole Diameter: 4.00 in	Core Barrel Type / Size: NX / 2 in	Ground Surface Elevation/Datum: 26.8 ft / NGVD 1929	
Location: Intersection of Taft St. and Jenks Way	Coordinates: 359511.82E,288453.92N	Elevation Source: Field Survey	

ELEV. (FT)	DEPTH (FT)	SAMPLE DEPTH (ft)	DRILL RATE (FT/MIN)	BOX #	RUN #	RECOVERY (in/%)	RQD (in/%)	ROCK TYPE	MATERIAL DESCRIPTION	DEPTH (FT)	DISCONTINUITIES							
											TYPE	DIP	RGH	APT (mm)	WEATHERING	INFILL		
-8	35	27-32	4	1	C-1	58/ 97%	47/ 78%	Strong, fresh, gray, medium-grained SANDSTONE	30.5	J	40	SR	5.00	FR			
			30.6							J	40	SR	5.00	FR				
		32-35	3	1	C-2	32/ 90%	24/ 67%			xxxxxx	Strong, fresh, gray, fine-grained SILTSTONE	32.6	J	40	SR	1.00	FR	
			33.7									J	30	R	5.00	FR		
									Bottom of borehole at 35.0 ft.									



Boring B-5

Project: NBC CSO Phase III A-4 and III A-5 Consolidation Conduits Project Location: Pawtucket, RI Project Number: 5980.0	Boring B-6
---	-------------------

Date(s) Drilled 08/29/2019 - 08/29/2019	Geotechnical Consultant McMillen Jacobs Associates	Logged By S. Wilbur	Checked By W. Kilker
Drilling Method/ Rig Type Mud Rotary/CME 45	Drilling Contractor Geologic Earth Exploration, Inc.	Total Depth of Borehole 4.0 ft	
Borehole Diameter/ Sampler Diameter 4.00 in I.D. / 2 & 3 in I.D.	Hammer Weight/Drop (lb/in.)/Type 140 lb / 30 in / Automatic		Ground Surface Elevation/Datum
Location On Roosevelt Ave Ext. north of Jenks Way		Coordinates	Elevation Source Google Earth

ELEV. (ft)	WATER LEVEL DEPTH (ft)	SAMPLE DEPTH (ft)	SAMPLE NUMBER	REC (in)/PEN (in)	BLOW COUNTS	USCS	USCS GRAPHIC	MATERIAL DESCRIPTION	REMARKS AND TESTS
							(ASPHALT)		
		0.5-2	S-1	10/18	9-9-11 (N=20)	SW		Moist, medium dense, brown, coarse to fine SAND with gravel, trace silt (FILL)	
		2-4	S-2	15/24	5-5-6-39 (N=11)	SP		Moist, medium dense, dark brown, medium to fine SAND, little gravel, trace silt. Trace brick fragments. Possible concrete in tip. (FILL)	
-5	5							Bottom of borehole at 4.0 ft.	
-10	10							Pieces of possible concrete in tip of sampler. Relocated to new location at Boring B-6A.	
-15	15								

Project: NBC CSO Phase III A-4 and III A-5 Consolidation Conduits
Project Location: Pawtucket, RI
Project Number: 5980.0

Boring B-6A

Date(s) Drilled 09/18/2019 - 09/18/2019	Geotechnical Consultant McMillen Jacobs Associates	Logged By S. Wilbur	Checked By W. Kilker
Drilling Method/ Rig Type Mud Rotary/CME 45	Drilling Contractor Geologic Earth Exploration, Inc.	Total Depth of Borehole 31.0 ft	
Borehole Diameter/ Sampler Diameter 4.00 in I.D. / 2 & 3 in I.D.	Hammer Weight/Drop (lb/in.)/Type 140 lb / 30 in / Automatic	Ground Surface Elevation/Datum 25.4 ft / NGVD 1929	
Location On Roosevelt Ave Ext. north of Jenks Way	Coordinates 359521.28E,288557.54N	Elevation Source Field Survey	

ELEV. (ft)	WATER LEVEL DEPTH (ft)	SAMPLE DEPTH (ft)	SAMPLE NUMBER	REC (in)/PEN (in)	BLOW COUNTS	USCS	USCS GRAPHIC	MATERIAL DESCRIPTION	REMARKS AND TESTS
21								Vacuum excavated from about 0 to 6 ft (FILL)	
		5							
			6-8	S-1	8/24	7-4-5-8 (N=9)	SM	Moist, loose, brown, medium to fine SAND, little silt. Black sand in tip of sampler. (FILL)	PID=0
			8-10	S-2	8/24	10-14-20-15 (N=34)	SP-SM	Moist, dense, brown to black, medium to fine SAND, trace silt (FILL)	PID=0
16	∇ 10								Water loss while drilling from 10-14 ft PID=0
			10-12	S-3	10/24	7-6-4-3 (N=10)	SP-SM	Wet, medium dense, dark brown, medium to fine SAND, little gravel, trace fines (FILL)	
11		15							PID=0
			14-16	S-4	8/24	12-5-13-9 (N=18)	SP-SM	Wet, medium dense, gray, SAND, some coarse to fine gravel, little silt. Pieces of glass. (FILL)	
6								Wet, very dense, gray, SAND and gravel, little silt (GLACIAL TILL)	



∇ - Water Level at Time of Drilling

Boring B-6A

Project: NBC CSO Phase III A-4 and III A-5 Consolidation Conduits
Project Location: Pawtucket, RI
Project Number: 5980.0

Boring B-6A

Date(s) Drilled 09/18/2019 - 09/18/2019	Geotechnical Consultant McMillen Jacobs Associates	Logged By S. Wilbur	Checked By W. Kilker
Drilling Method/ Rig Type Mud Rotary/CME 45	Drilling Contractor Geologic Earth Exploration, Inc.	Total Depth of Borehole 31.0 ft	
Borehole Diameter/ Sampler Diameter 4.00 in I.D. / 2 & 3 in I.D.	Hammer Weight/Drop (lb/in.)/Type 140 lb / 30 in / Automatic	Ground Surface Elevation/Datum 25.4 ft / NGVD 1929	
Location On Roosevelt Ave Ext. north of Jenks Way	Coordinates 359521.28E,288557.54N	Elevation Source Field Survey	

ELEV. (ft)	WATER LEVEL DEPTH (ft)	SAMPLE DEPTH (ft)	SAMPLE NUMBER	REC (in)/PEN (in)	BLOW COUNTS	USCS	USCS GRAPHIC	MATERIAL DESCRIPTION	REMARKS AND TESTS
		19-21	S-5	15/24	26-35-39-38 (N=74)				PID=0
						SM		Wet, very dense, gray, SAND and GRAVEL, little silt (GLACIAL TILL)	Rig Chatter
-1		24-24.1	S-6	1/1	50/1"	GW		Wet, very dense, gray, coarse to fine GRAVEL, little silt (GLACIAL TILL)	Rig Chatter
-4								Top of Bedrock at 26.0 ft. See Core Boring Report for rock details.	Rollerbit from 24.1 ft to 26 ft and hit refusal
-9									
-14									



∇ - Water Level at Time of Drilling

Boring B-6A

Project: NBC CSO Phase III A-4 and III A-5 Consolidation Conduits
Project Location: Pawtucket, RI
Project Number: 5980.0

Core Boring B-6A

Date(s) Drilled: 09/18/2019 - 09/18/2019	Geotechnical Consultant: McMillen Jacobs Associates	Logged By: S. Wilbur	Checked By: W. Kilker
Drilling Method/ Rig Type: Mud Rotary/CME 45	Drilling Contractor: Geologic Earth Exploration, Inc.	Total Depth of Borehole: 31.0 ft	
Borehole Diameter: 4.00 in	Core Barrel Type / Size: NX / 2 in	Ground Surface Elevation/Datum: 25.4 ft / NGVD 1929	
Location: On Roosevelt Ave Ext. north of Jenks Way		Coordinates: 359521.28E,288557.54N	Elevation Source: Field Survey

ELEV. (FT)	DEPTH (FT)	SAMPLE DEPTH (ft)	DRILL RATE (FT/MIN)	BOX #	RUN #	RECOVERY (in/%)	RQD (in/%)	ROCK TYPE	MATERIAL DESCRIPTION	DEPTH (FT)	DISCONTINUITIES					
											TYPE	DIP	RGH	APT (mm)	WEATHERING	INFILL
		26-31	5	3	C-1	59/98%	34/57%	XXXXXXXXXX XXXXXXXXXX XXXXXXXXXX XXXXXXXXXX XXXXXXXXXX XXXXXXXXXX XXXXXXXXXX XXXXXXXXXX XXXXXXXXXX XXXXXXXXXX XXXXXXXXXX XXXXXXXXXX	Strong, fresh, gray, fine-grained SILTSTONE	30.1	J	50	SR	5.00	FR	
										30.2	J	30	S	1.00	FR	
										30.6	J	30	SR	1.00	FR	
										30.7	J	40	SR	5.00	FR	
									Bottom of borehole at 31.0 ft.							



Boring B-6A

Project: NBC CSO Phase III A-4 and III A-5 Consolidation Conduits
Project Location: Pawtucket, RI
Project Number: 5980.0

Boring B-7

Date(s) Drilled 08/30/2019 - 08/30/2019	Geotechnical Consultant McMillen Jacobs Associates	Logged By S. Wilbur	Checked By W. Kilker
Drilling Method/ Rig Type Mud Rotary/CME 45	Drilling Contractor Geologic Earth Exploration, Inc.	Total Depth of Borehole 29.2 ft	
Borehole Diameter/ Sampler Diameter 4.00 in I.D. / 2 & 3 in I.D.	Hammer Weight/Drop (lb/in.)/Type 140 lb / 30 in / Automatic	Ground Surface Elevation/Datum 23.3 ft / NGVD 1929	
Location On Roosevelt Ave Ext. across from National Grid Property	Coordinates 359529.70E,288817.39N	Elevation Source Field Survey	

ELEV. (ft)	WATER LEVEL DEPTH (ft)	SAMPLE DEPTH (ft)	SAMPLE NUMBER	REC (in)/PEN (in)	BLOW COUNTS	USCS	USCS GRAPHIC	MATERIAL DESCRIPTION	REMARKS AND TESTS
							(ASPHALT)		
		0.5-2	S-1	11/18	5-11-17 (N=28)	SP-SM		Moist, medium dense, light brown/red, coarse to fine SAND, some gravel, trace silt (FILL)	PID=0
		2-4	S-2	16/24	11-11-7-6 (N=18)	SP-SM		Moist, medium dense, black, medium to fine SAND, little gravel, trace silt (FILL)	PID=0
19	∞	4-6	S-3	4/24	4-2-3-2 (N=5)	SP-SM		Wet, loose, black, medium to fine SAND, little gravel, trace silt (FILL)	
		6-8	S-4	6/24	1-2-1-0 (N=3)	GW		Wet, very loose, black, coarse to fine GRAVEL, little sand (FILL)	PID=0
14		8-10	S-5	8/24	1-1-18-6 (N=19)	GW-GM		Wet, medium dense, black, coarse to fine GRAVEL, trace sand and silt (FILL)	PID=0
		10-12	S-6	15/24	10-47-34-18 (N=81)	GW		Wet, very dense, dark brown decomposed wood. Bottom 3": Gray coarse to fine GRAVEL, some silt, little sand (FILL)	3 in split spoon sample. PID=0
9		14-16	S-7	13/24	8-9-24-36 (N=33)				PID=0
						SM		Wet, dense, light brown, medium to fine SAND, some gravel, little silt (GLACIOFLUVIAL)	Rig Chatter
4		19-20.8	S-8	15/22	21-35-52-50/4" (N=87)			Wet, very dense, light brown, medium to fine SAND, little gravel, trace silt (GLACIOFLUVIAL)	



∞ - Water Level at Time of Drilling

Boring B-7

Project: NBC CSO Phase III A-4 and III A-5 Consolidation Conduits
Project Location: Pawtucket, RI
Project Number: 5980.0

Boring B-7

Date(s) Drilled 08/30/2019 - 08/30/2019	Geotechnical Consultant McMillen Jacobs Associates	Logged By S. Wilbur	Checked By W. Kilker
Drilling Method/ Rig Type Mud Rotary/CME 45	Drilling Contractor Geologic Earth Exploration, Inc.	Total Depth of Borehole 29.2 ft	
Borehole Diameter/ Sampler Diameter 4.00 in I.D. / 2 & 3 in I.D.	Hammer Weight/Drop (lb/in.)/Type 140 lb / 30 in / Automatic	Ground Surface Elevation/Datum 23.3 ft / NGVD 1929	
Location On Roosevelt Ave Ext. across from National Grid Property	Coordinates 359529.70E,288817.39N	Elevation Source Field Survey	

ELEV. (ft)	WATER LEVEL DEPTH (ft)	SAMPLE DEPTH (ft)	SAMPLE NUMBER	REC (in)/PEN (in)	BLOW COUNTS	USCS	USCS GRAPHIC	MATERIAL DESCRIPTION	REMARKS AND TESTS
									PID=0
						SP		Wet, very dense, light brown, medium to fine SAND, little gravel, trace silt (GLACIOFLUVIAL)	
-1		24-24.08	S-9	1/1	80/1"				
		25							
						SC		Wet, very dense, gray, fine SAND and clay, some fractured rock (GLACIAL TILL)	Rig Chatter
-6		29-29.13	S-10	0/2	50/2"				
		30						Bottom of borehole at 29.2 ft.	
-11		35							
-16									



∇ - Water Level at Time of Drilling

Boring B-7

Project: NBC CSO Phase III A-4 and III A-5 Consolidation Conduits
Project Location: Pawtucket, RI
Project Number: 5980.0

Boring B-8

Date(s) Drilled 09/10/2019 - 09/10/2019	Geotechnical Consultant McMillen Jacobs Associates	Logged By S. Wilbur	Checked By W. Kilker
Drilling Method/ Rig Type Mud Rotary/CME 45	Drilling Contractor Geologic Earth Exploration, Inc.	Total Depth of Borehole 25.0 ft	
Borehole Diameter/ Sampler Diameter 4.00 in I.D. / 2 & 3 in I.D.	Hammer Weight/Drop (lb/in.)/Type 140 lb / 30 in / Automatic	Ground Surface Elevation/Datum 31.1 ft / NGVD 1929	
Location Intersection of Roosevelt Ave. Ext. and Main St.	Coordinates 359697.13E,289110.39N	Elevation Source Field Survey	

ELEV. (ft)	WATER LEVEL DEPTH (ft)	SAMPLE DEPTH (ft)	SAMPLE NUMBER	REC (in)/PEN (in)	BLOW COUNTS	USCS	USCS GRAPHIC	MATERIAL DESCRIPTION	REMARKS AND TESTS
27		5						Vacuum excavated from about 0 to 6 ft (FILL)	
		6-8	S-1	6/24	14-8-5-8 (N=13)	SM		Moist, stiff, brown, SAND, some silt, little gravel (FILL)	PID=0
22		8-10	S-2	9/24	7-4-4-5 (N=8)	SP		Wet, loose, brown, coarse to fine SAND, little gravel, trace silt (GLACIOFLUVIAL)	PID=0
	∇ 10	10-12	S-3	7/24	6-5-2-1 (N=7)	SM		Wet, loose, brown, SAND, some silt, little gravel (GLACIOFLUVIAL)	PID=0
17		14-14.08	S-4	1/1	50/1"			Wet, very dense, gray, coarse to fine GRAVEL, trace silt (GLACIAL TILL)	No casing advancement
		15				GW			Sampler refusal at 14.1 ft. Rollerbit from 14.1 ft to 16 ft.
								See Core Boring Report for rock details	
12									



∇ - Water Level at Time of Drilling

Boring B-8

Project: NBC CSO Phase III A-4 and III A-5 Consolidation Conduits
Project Location: Pawtucket, RI
Project Number: 5980.0

Core Boring B-8

Date(s) Drilled: 09/10/2019 - 09/10/2019	Geotechnical Consultant: McMillen Jacobs Associates	Logged By: S. Wilbur	Checked By: W. Kilker
Drilling Method/ Rig Type: Mud Rotary/CME 45	Drilling Contractor: Geologic Earth Exploration, Inc.	Total Depth of Borehole: 25.0 ft	
Borehole Diameter: 4.00 in	Core Barrel Type / Size: NX / 2 in	Ground Surface Elevation/Datum: 31.1 ft / NGVD 1929	
Location: Intersection of Roosevelt Ave. Ext. and Main St.	Coordinates: 359697.13E,289110.39N	Elevation Source: Field Survey	

ELEV. (FT)	DEPTH (FT)	SAMPLE DEPTH (ft)	DRILL RATE (FT/MIN)	BOX #	RUN #	RECOVERY (in/%)	RQD (in/%)	ROCK TYPE	MATERIAL DESCRIPTION	DEPTH (FT)	DISCONTINUITIES				
											TYPE	DIP	RGH	APT (mm)	WEATHERING
17	15								See Test Boring Report for Overburden Details						
12	16-21		3	3	C-1	58/97%	16/27%		Strong, fresh, gray, medium-grained SANDSTONE	16.3	J	30	SR	5.00	FR
			3							16.4	J	30	SR	10.0	FR
										16.5	J	30	S	0	FR
										16.8	J	40	R	1.00	FR
										16.8	J	20	SR	10.0	FR
										16.9	J	50	SR	0	FR
										17.2	J	30	SR	10.0	FR
										17.3	J	30	SR	0	FR
										17.6	J	40	SR	5.00	FR
										17.7	J	40	R	5.00	FR
										17.8	J	40	SR	5.00	FR
										17.9	J	40	SR	10.0	FR
										18.0	J	50	R	0	FR
										18.7	J	50	SR	10.0	FR
										19.0	J	40	SR	0	FR
										19.2	J	30	SR	5.00	FR
										19.3	J	40	SR	5.00	FR
										19.4	J	50	SR		FR
										19.5	J	50	SR		FR



Boring B-8

Project: NBC CSO Phase III A-4 and III A-5 Consolidation Conduits
Project Location: Pawtucket, RI
Project Number: 5980.0

Core Boring B-8

Date(s) Drilled: 09/10/2019 - 09/10/2019	Geotechnical Consultant: McMillen Jacobs Associates	Logged By: S. Wilbur	Checked By: W. Kilker
Drilling Method/ Rig Type: Mud Rotary/CME 45	Drilling Contractor: Geologic Earth Exploration, Inc.	Total Depth of Borehole: 25.0 ft	
Borehole Diameter: 4.00 in	Core Barrel Type / Size: NX / 2 in	Ground Surface Elevation/Datum: 31.1 ft / NGVD 1929	
Location: Intersection of Roosevelt Ave. Ext. and Main St.	Coordinates: 359697.13E,289110.39N	Elevation Source: Field Survey	

ELEV. (FT)	DEPTH (FT)	SAMPLE DEPTH (ft)	DRILL RATE (FT/MIN)	BOX #	RUN #	RECOVERY (in/%)	RQD (in/%)	ROCK TYPE	MATERIAL DESCRIPTION	DEPTH (FT)	DISCONTINUITIES					
											TYPE	DIP	RGH	APT (mm)	WEATHERING	INFILL
7	16-21	2	3	C-1	58/97%	16/27%	Strong, fresh, gray, medium-grained SANDSTONE	19.8	J	20	SR	10.0	FR		
									20.0	J	30	SR	0	FR		
										J	30	SR	5.00	FR		
									20.6	J	10	SR	5.00	FR		
									20.7	J	30	SR	1.00	FR		
									21.1	J	10	SR	5.00	FR		
									21.2	J	50	SR	10.0	FR		
									21.5	J	40	SR	0	FR		
									21.6	J	40	SR	10.0	FR		
									21.7	J	50	S	0	FR		
	21.9	J	40	SR	10.0	FR										
	22.2	J	40	SR	0	FR										
	21-25	3	2	3	C-2	42/88%	11/23%	Strong, fresh, gray, medium-grained SANDSTONE with conglomeratic material between 21-22.2 ft					5.00		
														5.00		
														5.00		
														5.00		
														5.00		
														5.00		
														5.00		
														5.00		
23.7										J	30	R	5.00	SL		
24.0										J	30	SR	1.00	FR		
25								Bottom of borehole at 25.0 ft.								
2																



Boring B-8

Project: NBC CSO Phase III A-4 and III A-5 Consolidation Conduits
Project Location: Pawtucket, RI
Project Number: 5980.0

Boring B-9

Date(s) Drilled 02/10/2020 - 02/10/2020	Geotechnical Consultant McMillen Jacobs Associates	Logged By M. Macinnis	Checked By J. Freitas
Drilling Method/ Rig Type Mud Rotary/Acker Scout	Drilling Contractor Geologic Earth Exploration, Inc.	Total Depth of Borehole 39.0 ft	
Borehole Diameter/ Sampler Diameter 4.00 in I.D. / 2 & 3 in I.D.	Hammer Weight/Drop (lb/in.)/Type 140 lb / 30 in / Doughnut	Ground Surface Elevation/Datum 28.0 ft / NGVD 1929	
Location Across Taft St. from charter school on Tidewater Site	Coordinates 359657.08E,286344.74N	Elevation Source Field Survey	

ELEV. (ft)	WATER LEVEL DEPTH (ft)	SAMPLE DEPTH (ft)	SAMPLE NUMBER	REC (in)/PEN (in)	BLOW COUNTS	USCS	USCS GRAPHIC	MATERIAL DESCRIPTION	REMARKS AND TESTS
24								Vacuum excavated from about 0 to 6 ft (FILL)	
	5	6-8	S-1	6/24	7-16-19-19 (N=35)	SP		Moist, dense, brown, fine SAND little gravel, trace silt (FILL)	PID=0
19		8-10	S-2	20/24	13-16-13-9 (N=29)	SP		Top 7": Moist, brown, SAND, some gravel (FILL)	PID=0
	10					ML		Bottom 13": Moist, very stiff, light brown, SILT, trace sand (ALLUVIUM)	
14		14-16	S-3	6/24	15-11-5-5 (N=16)	ML		Moist, very stiff, brown, SILT, trace sand (ALLUVIUM)	PID=0
	15					ML		Wet, medium stiff, dark gray, clayey SILT (ALLUVIUM)	PID=0
9		17-19	S-4	20/24	6-3-2-3 (N=5)	ML		Wet, medium stiff, dark gray, clayey SILT (ALLUVIUM)	PID=0
								Wet, medium stiff, dark gray, clayey SILT (ALLUVIUM)	



∇ - Water Level at Time of Drilling

Boring B-9

Project: NBC CSO Phase III A-4 and III A-5 Consolidation Conduits
Project Location: Pawtucket, RI
Project Number: 5980.0

Boring B-9

Date(s) Drilled 02/10/2020 - 02/10/2020	Geotechnical Consultant McMillen Jacobs Associates	Logged By M. Macinnis	Checked By J. Freitas
Drilling Method/ Rig Type Mud Rotary/Acker Scout	Drilling Contractor Geologic Earth Exploration, Inc.	Total Depth of Borehole 39.0 ft	
Borehole Diameter/ Sampler Diameter 4.00 in I.D. / 2 & 3 in I.D.	Hammer Weight/Drop (lb/in.)/Type 140 lb / 30 in / Doughnut	Ground Surface Elevation/Datum 28.0 ft / NGVD 1929	
Location Across Taft St. from charter school on Tidewater Site	Coordinates 359657.08E,286344.74N	Elevation Source Field Survey	

ELEV. (ft)	WATER LEVEL DEPTH (ft)	SAMPLE DEPTH (ft)	SAMPLE NUMBER	REC (in)/PEN (in)	BLOW COUNTS	USCS	USCS GRAPHIC	MATERIAL DESCRIPTION	REMARKS AND TESTS
		19-21	S-5	19/24	5-1-6-23 (N=7)	ML		Wet, medium stiff, dark gray, clayey SILT (ALLUVIUM)	PID=0
		21-23	S-6	16/24	19-28-19-26 (N=47)	SW		Moist, dense, orange brown, coarse to medium SAND, little gravel (GLACIAL TILL)	PID=0
4		23-25	S-7	16/24	42-38-50- 58 (N=88)	GM		Moist, very dense, gray, coarse to fine GRAVEL, some clayey silt, little sand (GLACIAL TILL)	PID=0
	25	25-27	S-8	16/24	62-44-37-52 (N=81)	SM		Moist, very dense, gray, medium to fine SAND and coarse to fine GRAVEL, little silt (GLACIAL TILL)	PID=0
		27-28.75	S-9	17/21	38-30-32-100/3" (N=62)	SM		Moist, very dense, gray, medium to fine SAND and coarse to fine GRAVEL, little clayey silt (GLACIAL TILL)	PID=0. Rock fragments in tip of sampler.
	-1								
	30							Top of Bedrock at 29.0 ft. See Core Boring Report for rock details.	
	-6								
	35								
	-11								



∇ - Water Level at Time of Drilling


Boring B-9

Project: NBC CSO Phase III A-4 and III A-5 Consolidation Conduits
Project Location: Pawtucket, RI
Project Number: 5980.0

Core Boring B-9

Date(s) Drilled: 02/10/2020 - 02/10/2020	Geotechnical Consultant: McMillen Jacobs Associates	Logged By: M. Macinnis	Checked By: J. Freitas
Drilling Method/ Rig Type: Mud Rotary/Acker Scout	Drilling Contractor: Geologic Earth Exploration, Inc.	Total Depth of Borehole: 39.0 ft	
Borehole Diameter: 4.00 in	Core Barrel Type / Size: NX / 2 in	Ground Surface Elevation/Datum: 28.0 ft / NGVD 1929	
Location: Across Taft St. from charter school on Tidewater Site	Coordinates: 359657.08E,286344.74N	Elevation Source: Field Survey	

ELEV. (FT)	DEPTH (FT)	SAMPLE DEPTH (ft)	DRILL RATE (FT/MIN)	BOX #	RUN #	RECOVERY (in/%)	RQD (in/%)	ROCK TYPE	MATERIAL DESCRIPTION	DEPTH (FT)	DISCONTINUITIES				
											TYPE	DIP	RGH	APT (mm)	WEATHERING
4	25								See Test Boring Report for Overburden Details						
-1		29-34	6	5	C-1	58/ 97%	41/ 68%	Strong, slightly weathered, dark gray, medium-grained SANDSTONE						



Boring B-9

Project: NBC CSO Phase III A-4 and III A-5 Consolidation Conduits
Project Location: Pawtucket, RI
Project Number: 5980.0

Core Boring B-9

Date(s) Drilled: 02/10/2020 - 02/10/2020	Geotechnical Consultant: McMillen Jacobs Associates	Logged By: M. Macinnis	Checked By: J. Freitas
Drilling Method/ Rig Type: Mud Rotary/Acker Scout	Drilling Contractor: Geologic Earth Exploration, Inc.	Total Depth of Borehole: 39.0 ft	
Borehole Diameter: 4.00 in	Core Barrel Type / Size: NX / 2 in	Ground Surface Elevation/Datum: 28.0 ft / NGVD 1929	
Location: Across Taft St. from charter school on Tidewater Site	Coordinates: 359657.08E,286344.74N	Elevation Source: Field Survey	

ELEV. (FT)	DEPTH (FT)	SAMPLE DEPTH (ft)	DRILL RATE (FT/MIN)	BOX #	RUN #	RECOVERY (in/%)	RQD (in/%)	ROCK TYPE	MATERIAL DESCRIPTION	DEPTH (FT)	DISCONTINUITIES					
											TYPE	DIP	RGH	APT (mm)	WEATHERING	INFILL
-6	35	29-34	4	5	C-1	58/ 97%	41/ 68%	Strong, slightly weathered, dark gray, medium-grained SANDSTONE	30.9	HJ	30				
			31.4							J	35	SR	0.50	SW	SL	
			31.8							J	30	SM	0.50	SW		
			32.0							HJ	40					
			32.3							J	40	SM	1.00	SW	SL	
			32.3							J	30	SM	0.50	SW	SL	
		32.5	J	30	SM	0.50	SW									
		32.7	J	30	SM	0.50	SW									
		32.8	J	30	SM	0.50	SW	SL								
		32.9	J	30	0.50	SW										
		33.2	J	30												
		33.3	HJ	30	SR	0.50	SW									
		33.6	J	30	SM	0.50	SW									
		33.7	HJ	30												
		33.8	J	25												
		34.1	HJ	40	SM	0.50	SW	SL								
		34.3	HJ	70												
		34.5	J	35												
34.6	HJ	20	SR	0.50	SW											
34.8	HJ	45														
35.1	J	50														
-11	34-39	2	5	C-2	60/ 100%	39/ 65%	Strong, slightly weathered, dark gray, medium-grained SANDSTONE	36.0	J	40	SR	0.50	SW	SL	
									36.8	J	45	SR	0.50	SW	SL	
		37.0							J	40	SR	0.50	SW			
		37.2							J	35	SL	0.50	SW			
		37.7							J	65	SL	0.50	SW			
		37.8							J	35	SL	0.50	SW			
		38.0							F/S	40	SL	5.00	MW	CS		
		38.4							J	40	SM	0.50	SW	SL		
		38.5							J	40	SM	0.50	SW	SL		
		38.6							J	40	SM	0.50	SW	SL		
38.7	J	40	SM	0.50	SW	SL										
38.8	J	35	SR	0.50	SW											
								Bottom of borehole at 39.0 ft.								











Boring B-9

Project: NBC CSO Phase III A-4 and III A-5 Consolidation Conduits
Project Location: Pawtucket, RI
Project Number: 5980.0

Boring B-10

Date(s) Drilled 02/05/2020 - 02/05/2020	Geotechnical Consultant McMillen Jacobs Associates	Logged By M. Macinnis	Checked By J. Freitas
Drilling Method/ Rig Type Mud Rotary/Acker Scout	Drilling Contractor Geologic Earth Exploration, Inc.	Total Depth of Borehole 31.0 ft	
Borehole Diameter/ Sampler Diameter 4.00 in I.D. / 2 & 3 in I.D.	Hammer Weight/Drop (lb/in.)/Type 140 lb / 30 in / Doughnut	Ground Surface Elevation/Datum 23.7 ft / NGVD 1929	
Location Southerly end of field on Tidewater Site	Coordinates 359996.52E,286103.11N	Elevation Source Field Survey	

ELEV. (ft)	WATER LEVEL DEPTH (ft)	SAMPLE DEPTH (ft)	SAMPLE NUMBER	REC (in)/PEN (in)	BLOW COUNTS	USCS	USCS GRAPHIC	MATERIAL DESCRIPTION	REMARKS AND TESTS
-19	5							Vacuum excavated from about 0 to 6 ft (FILL)	
		6-8	S-1	11/24	17-16-18-20 (N=34)	SP		Moist, dense, brown, medium SAND, trace gravel (FILL)	PID=0
14	10	8-10	S-2	21/24	17-15-17-17 (N=32)	SP		Moist, dense, brown, medium SAND (FILL)	PID=0
		10-12	S-3	9/24	15-10-12-16 (N=22)	SP		Moist, medium dense, dark brown, medium to fine SAND, little gravel, trace silt (FILL)	PID=0
		12-14	S-4	20/24	14-12-19-18 (N=31)	SP		Moist, dense, dark brown, medium to fine SAND, little gravel, trace silt (FILL)	PID=0
9	15	14-16	S-5	9/24	19-13-14-10 (N=27)	SP		Moist, medium dense, dark brown, medium to fine SAND, little gravel, trace silt (FILL)	PID=0
		16-18	S-6	4/24	11-10-12-11 (N=22)	SP		Moist, medium dense, dark brown, medium SAND, trace gravel and silt. Fragments of brick. (FILL)	PID=0. Rock fragments in tip of sampler.
4		18-20	S-7	12/24	19-23-30-46 (N=53)	SP		Moist, very dense, brown, coarse to fine SAND, some gravel, trace silt (FILL)	PID=0




∇ - Water Level at Time of Drilling

Boring B-10

Project: NBC CSO Phase III A-4 and III A-5 Consolidation Conduits
Project Location: Pawtucket, RI
Project Number: 5980.0

Boring B-10

Date(s) Drilled 02/05/2020 - 02/05/2020	Geotechnical Consultant McMillen Jacobs Associates	Logged By M. Macinnis	Checked By J. Freitas
Drilling Method/ Rig Type Mud Rotary/Acker Scout	Drilling Contractor Geologic Earth Exploration, Inc.	Total Depth of Borehole 31.0 ft	
Borehole Diameter/ Sampler Diameter 4.00 in I.D. / 2 & 3 in I.D.	Hammer Weight/Drop (lb/in.)/Type 140 lb / 30 in / Doughnut	Ground Surface Elevation/Datum 23.7 ft / NGVD 1929	
Location Southerly end of field on Tidewater Site	Coordinates 359996.52E,286103.11N	Elevation Source Field Survey	

ELEV. (ft)	WATER LEVEL DEPTH (ft)	SAMPLE DEPTH (ft)	SAMPLE NUMBER	REC (in)/PEN (in)	BLOW COUNTS	USCS	USCS GRAPHIC	MATERIAL DESCRIPTION	REMARKS AND TESTS
∇		20-21	S-8	9/12	73-103 (Refusal)	GM		Wet, very dense, dark gray, coarse to fine GRAVEL, little sand and silt (GLACIAL TILL)	PID=3. Petroleum odor, oily appearance, rock fragments in tip of sampler.
-1							Top of Bedrock at 21.0 ft. See Core Boring Report for rock details.		
-6		25							
-11		30							
-16		35							



∇ - Water Level at Time of Drilling

Boring B-10

Project: NBC CSO Phase III A-4 and III A-5 Consolidation Conduits
Project Location: Pawtucket, RI
Project Number: 5980.0

Core Boring B-10

Date(s) Drilled: 02/05/2020 - 02/05/2020	Geotechnical Consultant: McMillen Jacobs Associates	Logged By: M. Macinnis	Checked By: J. Freitas
Drilling Method/ Rig Type: Mud Rotary/Acker Scout	Drilling Contractor: Geologic Earth Exploration, Inc.	Total Depth of Borehole: 31.0 ft	
Borehole Diameter: 4.00 in	Core Barrel Type / Size: NX / 2 in	Ground Surface Elevation/Datum: 23.7 ft / NGVD 1929	
Location: Southerly end of field on Tidewater Site	Coordinates: 359996.52E,286103.11N	Elevation Source: Field Survey	

ELEV. (FT)	DEPTH (FT)	SAMPLE DEPTH (ft)	DRILL RATE (FT/MIN)	BOX #	RUN #	RECOVERY (in/%)	RQD (in/%)	ROCK TYPE	MATERIAL DESCRIPTION	DEPTH (FT)	DISCONTINUITIES					
											TYPE	DIP	RGH	APT (mm)	WEATHERING	INFILL
									See Test Boring Report for Overburden Details							
		21-26	3							21.3	J	65	SM	1.00	FR	
										21.7	J	30	R	1.00	SW	SI
			3							22.2	J	25	R		SW	
										22.8	J	45	SM		SW	
			4	4	C-1	56/93%	37/62%		Strong, slightly weathered, dark gray, medium-grained SANDSTONE	23.2	J	60	VR	1.00	SW	PY
										23.4	J	35	R	0.50	SW	
										23.7	J	35	R	0.25	SW	
										23.9	J	40	R	2.00	SW	
			5							24.4	J	40	R	1.00	SW	
										24.7	J	40	R	0.50	SW	
										24.9	J	45	R	2.00	SW	
			10							25.2	J	20	VR	2.00	SW	
										25.4	J	35	R		SW	
		26-31	2							27.2	J	50	SR	1.00	SW	CA
			3							27.6	HJ	70		SW		
										27.7	J	40	SR	2.00	SW	
			3	4	C-2	60/100%	52/87%		Strong, slightly weathered, dark gray, medium-grained SANDSTONE	28.9	J	45	SR	1.00	SW	SI
										29.0	J	50	SR	0.25	SW	
										29.1	J	40	SM	1.00	SW	
										29.4	J	45	SM	1.00	SW	
			2							29.8	J	35	SM	1.00	SW	



Boring B-10

Project: NBC CSO Phase III A-4 and III A-5 Consolidation Conduits
Project Location: Pawtucket, RI
Project Number: 5980.0

Core Boring B-10

Date(s) Drilled: 02/05/2020 - 02/05/2020	Geotechnical Consultant: McMillen Jacobs Associates	Logged By: M. Macinnis	Checked By: J. Freitas
Drilling Method/Rig Type: Mud Rotary/Acker Scout	Drilling Contractor: Geologic Earth Exploration, Inc.	Total Depth of Borehole: 31.0 ft	
Borehole Diameter: 4.00 in	Core Barrel Type / Size: NX / 2 in	Ground Surface Elevation/Datum: 23.7 ft / NGVD 1929	
Location: Southerly end of field on Tidewater Site	Coordinates: 359996.52E,286103.11N	Elevation Source: Field Survey	

ELEV. (FT)	DEPTH (FT)	SAMPLE DEPTH (ft)	DRILL RATE (FT/MIN)	BOX #	RUN #	RECOVERY (in/%)	RQD (in/%)	ROCK TYPE	MATERIAL DESCRIPTION	DEPTH (FT)	DISCONTINUITIES					
											TYPE	DIP	RGH	APT (mm)	WEATHERING	INFILL
		26-31	3	4	C-2	60/100%	52/87%	Strong, slightly weathered, dark gray, medium-grained SANDSTONE	30.0	J	35	SM	0.50	SW	
										30.5	J	25	SM	0.25	SW	
										30.7	J	40	SM	0.25	SW	
									Bottom of borehole at 31.0 ft.							

-11

35

-16



Boring B-10

Project: NBC CSO Phase III A-4 and III A-5 Consolidation Conduits
Project Location: Pawtucket, RI
Project Number: 5980.0

Boring B-11

Date(s) Drilled 02/07/2020 - 02/10/2020	Geotechnical Consultant McMillen Jacobs Associates	Logged By M. Macinnis	Checked By J. Freitas
Drilling Method/ Rig Type Mud Rotary/Acker Scout	Drilling Contractor Geologic Earth Exploration, Inc.	Total Depth of Borehole 39.0 ft	
Borehole Diameter/ Sampler Diameter 4.00 in I.D. / 2 & 3 in I.D.	Hammer Weight/Drop (lb/in.)/Type 140 lb / 30 in / Doughnut	Ground Surface Elevation/Datum 25.7 ft / NGVD 1929	
Location Tidewater Site	Coordinates 359825.47E,286216.96N	Elevation Source Field Survey	

ELEV. (ft)	WATER LEVEL DEPTH (ft)	SAMPLE DEPTH (ft)	SAMPLE NUMBER	REC (in)/PEN (in)	BLOW COUNTS	USCS	USCS GRAPHIC	MATERIAL DESCRIPTION	REMARKS AND TESTS
								Vacuum excavated from about 0 to 1 ft: Encountered existing concrete tank foundation (1ft thick from 1-2ft below grade) (FILL)	
		2-4	S-1	24/24	20-23-42-21 (N=65)	SW		Moist, very dense, brown, medium to fine SAND, some gravel (FILL)	PID=0
21		4-6	S-2	12/24	20-22-56-36 (N=78)	SW		Moist, very dense, brown, medium to coarse SAND and gravel, trace silt (FILL)	Rig Chatter. PID=0
						SW		Moist, very dense, brown, medium to coarse SAND and gravel, trace silt (FILL)	
16		9-11	S-3	14/24	14-9-13-10 (N=22)	ML		Moist, very stiff, light brown SILT, trace fine sand, trace clay (ALLUVIUM)	PID=0
		13-15	S-4	17/24	7-3-8-8 (N=11)	ML		Moist, stiff, light brown, clayey SILT, trace sand (ALLUVIUM)	PID=0
11		15-17	S-5	7/24	19-22-16-16 (N=38)	GM		Moist, dense, brown, coarse to fine GRAVEL, some coarse to fine sand, little silt (GLACIOFLUVIAL)	PID=0
		17-19	S-6	12/24	15-10-10-12 (N=20)	GM		Moist, medium dense, brown, coarse to fine GRAVEL, some sand, little silt (GLACIOFLUVIAL)	PID=0
6									



∇ - Water Level at Time of Drilling

Boring B-11

Project: NBC CSO Phase III A-4 and III A-5 Consolidation Conduits
Project Location: Pawtucket, RI
Project Number: 5980.0

Boring B-11

Date(s) Drilled 02/07/2020 - 02/10/2020	Geotechnical Consultant McMillen Jacobs Associates	Logged By M. Macinnis	Checked By J. Freitas
Drilling Method/ Rig Type Mud Rotary/Acker Scout	Drilling Contractor Geologic Earth Exploration, Inc.	Total Depth of Borehole 39.0 ft	
Borehole Diameter/ Sampler Diameter 4.00 in I.D. / 2 & 3 in I.D.	Hammer Weight/Drop (lb/in.)/Type 140 lb / 30 in / Doughnut	Ground Surface Elevation/Datum 25.7 ft / NGVD 1929	
Location Tidewater Site	Coordinates 359825.47E,286216.96N	Elevation Source Field Survey	

ELEV. (ft)	WATER LEVEL DEPTH (ft)	SAMPLE DEPTH (ft)	SAMPLE NUMBER	REC (in)/PEN (in)	BLOW COUNTS	USCS	USCS GRAPHIC	MATERIAL DESCRIPTION	REMARKS AND TESTS
-1		19-21	S-7	10/24	14-15-9-10 (N=24)	SP-SM		Moist, medium dense, light brown, coarse to medium SAND, some gravel, trace silt (GLACIOFLUVIAL)	Rig Chatter. PID=0
		21-23	S-8	16/24	9-6-14-20 (N=20)	ML		Moist, very stiff, dark gray, clayey SILT, some sand (GLACIOFLUVIAL)	PID=0. Rock fragments in tip of sampler
		23-25	S-9	8/24	24-22-26-24 (N=48)	GM		Moist, dense, gray, coarse to fine GRAVEL, some sand, little clayey silt (GLACIAL TILL)	PID=0
		25-27	S-10	15/24	26-48-18-52 (N=66)	GM		Moist, very dense, gray, coarse to fine GRAVEL, some sand, little clayey silt (GLACIAL TILL)	PID=0. Rock fragments in tip of sampler
-4		30						Top of Bedrock at 29.0 ft. See Core Boring Report for rock details.	
-9		35							
-14								Bottom of borehole at 39.0 ft.	



∇ - Water Level at Time of Drilling


Boring B-11

Project: NBC CSO Phase III A-4 and III A-5 Consolidation Conduits
Project Location: Pawtucket, RI
Project Number: 5980.0

Core Boring B-11

Date(s) Drilled: 02/07/2020 - 02/10/2020	Geotechnical Consultant: McMillen Jacobs Associates	Logged By: M. Macinnis	Checked By: J. Freitas
Drilling Method/ Rig Type: Mud Rotary/Acker Scout	Drilling Contractor: Geologic Earth Exploration, Inc.	Total Depth of Borehole: 39.0 ft	
Borehole Diameter: 4.00 in	Core Barrel Type / Size: NX / 2 in	Ground Surface Elevation/Datum: 25.7 ft / NGVD 1929	
Location: Tidewater Site	Coordinates: 359825.47E,286216.96N	Elevation Source: Field Survey	

ELEV. (FT)	DEPTH (FT)	SAMPLE DEPTH (ft)	DRILL RATE (FT/MIN)	BOX #	RUN #	RECOVERY (in/%)	RQD (in/%)	ROCK TYPE	MATERIAL DESCRIPTION	DEPTH (FT)	DISCONTINUITIES				
											TYPE	DIP	RGH	APT (mm)	WEATHERING
1	25								See Test Boring Report for Overburden Details						
-4		29-33	2	4	C-1	25/ 52%	5/ 10%	Strong, moderately to completely weathered, dark gray, medium-grained SANDSTONE						



Boring B-11

Project: NBC CSO Phase III A-4 and III A-5 Consolidation Conduits
Project Location: Pawtucket, RI
Project Number: 5980.0

Core Boring B-11

Date(s) Drilled: 02/07/2020 - 02/10/2020		Geotechnical Consultant: McMillen Jacobs Associates		Logged By: M. Macinnis		Checked By: J. Freitas	
Drilling Method/ Rig Type: Mud Rotary/Acker Scout			Drilling Contractor: Geologic Earth Exploration, Inc.			Total Depth of Borehole: 39.0 ft	
Borehole Diameter: 4.00 in			Core Barrel Type / Size: NX / 2 in			Ground Surface Elevation/Datum: 25.7 ft / NGVD 1929	
Location: Tidewater Site			Coordinates: 359825.47E,286216.96N			Elevation Source: Field Survey	

ELEV. (FT)	DEPTH (FT)	SAMPLE DEPTH (ft)	DRILL RATE (FT/MIN)	BOX #	RUN #	RECOVERY (in/%)	RQD (in/%)	ROCK TYPE	MATERIAL DESCRIPTION	DEPTH (FT)	DISCONTINUITIES					
											TYPE	DIP	RGH	APT (mm)	WEATHERING	INFILL
		29-33	1	4	C-1	25/52%	5/10%		Strong, moderately to completely weathered, dark gray, medium-grained SANDSTONE	30.5	J	45	R		MW	FE
										30.8	J	30	R		MW	FE
			1							31.0	J	15	R	1.00	SW	
										31.2	J	50	VR		MW	FE
										31.5	J	40	SR		MW	FE
			2													
									Split spoon sample attempted at 34 ft. with blow count of 50/0"							
										34.1	J	45	SR	1.00	SW	SI
			3							34.9	J	45	SM	1.00	SW	
	35									35.2	J	45	SR	2.00	SW	SI
			3							35.4	J	35	VR	2.00	SW	SI
										35.5	J	40	SR	0.50	SW	SI
										35.7	J	50	VR	0.50	SW	SI
		34-39		4	C-2	52/87%	41/68%		Strong, slightly weathered, gray, medium-grained SANDSTONE	36.2	J	45	SR	1.00	SW	
										37.0	J	40	SR	1.00	SW	
										37.3	J	50	VR	1.00	SW	
			4							37.7	J	55	SR	0.50	SW	
										38.0	J	40	SR	0.50	SW	
			4													
									Bottom of borehole at 39.0 ft.							



Boring B-11

Project: NBC CSO Phase III A-4 and III A-5 Consolidation Conduits
Project Location: Pawtucket, RI
Project Number: 5980.0

Boring B-12

Date(s) Drilled 02/11/2020 - 02/12/2020	Geotechnical Consultant McMillen Jacobs Associates	Logged By M. Macinnis	Checked By J. Freitas
Drilling Method/ Rig Type Mud Rotary/Acker Scout	Drilling Contractor Geologic Earth Exploration, Inc.	Total Depth of Borehole 51.0 ft	
Borehole Diameter/ Sampler Diameter 4.00 in I.D. / 2 & 3 in I.D.	Hammer Weight/Drop (lb/in.)/Type 140 lb / 30 in / Doughnut	Ground Surface Elevation/Datum 30.1 ft / NGVD 1929	
Location Across Taft St. from Tower St. on Tidewater Site	Coordinates 359643.34E,286494.92N	Elevation Source Field Survey	

ELEV. (ft)	WATER LEVEL DEPTH (ft)	SAMPLE DEPTH (ft)	SAMPLE NUMBER	REC (in)/PEN (in)	BLOW COUNTS	USCS	USCS GRAPHIC	MATERIAL DESCRIPTION	REMARKS AND TESTS
26	5							Vacuum excavated from about 0 to 6 ft (FILL)	
		6-8	S-1	14/24	12-17-14-18 (N=31)	ML		Moist, hard, light brown SILT, little clay (ALLUVIUM)	PID=0
21		8-10	S-2	19/24	13-8-12-14 (N=20)	ML		Moist, very stiff, dark gray, clayey SILT (ALLUVIUM)	PID=0
16		14-16	S-3	11/24	4-8-7-7 (N=15)	ML		Moist, stiff, dark gray, clayey SILT (ALLUVIUM)	PID=0
11						ML		Moist, gray SILT (ALLUVIUM)	



∇ - Water Level at Time of Drilling

Boring B-12

Project: NBC CSO Phase III A-4 and III A-5 Consolidation Conduits
Project Location: Pawtucket, RI
Project Number: 5980.0

Boring B-12

Date(s) Drilled 02/11/2020 - 02/12/2020	Geotechnical Consultant McMillen Jacobs Associates	Logged By M. Macinnis	Checked By J. Freitas
Drilling Method/ Rig Type Mud Rotary/Acker Scout	Drilling Contractor Geologic Earth Exploration, Inc.	Total Depth of Borehole 51.0 ft	
Borehole Diameter/ Sampler Diameter 4.00 in I.D. / 2 & 3 in I.D.	Hammer Weight/Drop (lb/in.)/Type 140 lb / 30 in / Doughnut	Ground Surface Elevation/Datum 30.1 ft / NGVD 1929	
Location Across Taft St. from Tower St. on Tidewater Site	Coordinates 359643.34E,286494.92N	Elevation Source Field Survey	

ELEV. (ft)	WATER LEVEL DEPTH (ft)	SAMPLE DEPTH (ft)	SAMPLE NUMBER	REC (in)/PEN (in)	BLOW COUNTS	USCS	USCS GRAPHIC	MATERIAL DESCRIPTION	REMARKS AND TESTS
6 25 1 30 4 9	∇	19-21	S-4	16/24	9-15-18-21 (N=33)	SP		Moist, dense, brown, fine to medium SAND, trace silt (ALLUVIUM)	PID=0
	23-25	S-5	12/24	24-14-16-20 (N=30)	CL		Moist, hard, light brown CLAY, little silt (GLACIAL TILL)	PID=0	
	25-27	S-6	16/24	34-64-65-54 (N=129)	GC		Moist, very dense, brown, clayey GRAVEL, little sand and silt (GLACIAL TILL)	Sampler would not open. PID=0.	
	27-28.75	S-7	4/21	34-69-48-100/3" (N=117)	GC		Moist, very dense, brown, clayey GRAVEL, little sand (GLACIAL TILL)	PID=0. Rock fragments lodged in tip of sampler.	
								Top of Bedrock at 29.0 ft. See Core Boring Report for rock details.	



∇ - Water Level at Time of Drilling

Boring B-12

Project: NBC CSO Phase III A-4 and III A-5 Consolidation Conduits
Project Location: Pawtucket, RI
Project Number: 5980.0

Core Boring B-12

Date(s) Drilled: 02/11/2020 - 02/12/2020	Geotechnical Consultant: McMillen Jacobs Associates	Logged By: M. Macinnis	Checked By: J. Freitas
Drilling Method/ Rig Type: Mud Rotary/Acker Scout	Drilling Contractor: Geologic Earth Exploration, Inc.	Total Depth of Borehole: 51.0 ft	
Borehole Diameter: 4.00 in	Core Barrel Type / Size: NX / 2 in	Ground Surface Elevation/Datum: 30.1 ft / NGVD 1929	
Location: Across Taft St. from Tower St. on Tidewater Site	Coordinates: 359643.34E,286494.92N	Elevation Source: Field Survey	

ELEV. (FT)	DEPTH (FT)	SAMPLE DEPTH (ft)	DRILL RATE (FT/MIN)	BOX #	RUN #	RECOVERY (in/%)	RQD (in/%)	ROCK TYPE	MATERIAL DESCRIPTION	DEPTH (FT)	DISCONTINUITIES				
											TYPE	DIP	RGH	APT (mm)	WEATHERING
6	25								See Test Boring Report for Overburden Details						
1		29-34	3		C-1	9/15%	0/0%	Weak, highly weathered, gray, medium-grained SANDSTONE						



Boring B-12

Project: NBC CSO Phase III A-4 and III A-5 Consolidation Conduits
Project Location: Pawtucket, RI
Project Number: 5980.0

Core Boring B-12

Date(s) Drilled: 02/11/2020 - 02/12/2020	Geotechnical Consultant: McMillen Jacobs Associates	Logged By: M. Macinnis	Checked By: J. Freitas
Drilling Method/ Rig Type: Mud Rotary/Acker Scout	Drilling Contractor: Geologic Earth Exploration, Inc.	Total Depth of Borehole: 51.0 ft	
Borehole Diameter: 4.00 in	Core Barrel Type / Size: NX / 2 in	Ground Surface Elevation/Datum: 30.1 ft / NGVD 1929	
Location: Across Taft St. from Tower St. on Tidewater Site	Coordinates: 359643.34E,286494.92N	Elevation Source: Field Survey	

ELEV. (FT)	DEPTH (FT)	SAMPLE DEPTH (ft)	DRILL RATE (FT/MIN)	BOX #	RUN #	RECOVERY (in/%)	RQD (in/%)	ROCK TYPE	MATERIAL DESCRIPTION	DEPTH (FT)	DISCONTINUITIES					
											TYPE	DIP	RGH	APT (mm)	WEATHERING	INFILL
-4	29-34		3		C-1	9/ 15%	0/ 0%	Weak, highly weathered, gray, medium-grained SANDSTONE							
			4													
			1													
			1													
-4	35	34-37	2		C-2	13/ 36%	0/ 0%	Weak, highly weathered, gray, medium-grained SANDSTONE							
				1												
				6												
-9	37-41		4		C-3	6/ 12%	0/ 0%	Weak, highly weathered, gray, medium-grained SANDSTONE							



Boring B-12

Project: NBC CSO Phase III A-4 and III A-5 Consolidation Conduits
Project Location: Pawtucket, RI
Project Number: 5980.0

Core Boring B-12

Date(s) Drilled: 02/11/2020 - 02/12/2020	Geotechnical Consultant: McMillen Jacobs Associates	Logged By: M. Macinnis	Checked By: J. Freitas
Drilling Method/ Rig Type: Mud Rotary/Acker Scout	Drilling Contractor: Geologic Earth Exploration, Inc.	Total Depth of Borehole: 51.0 ft	
Borehole Diameter: 4.00 in	Core Barrel Type / Size: NX / 2 in	Ground Surface Elevation/Datum: 30.1 ft / NGVD 1929	
Location: Across Taft St. from Tower St. on Tidewater Site	Coordinates: 359643.34E,286494.92N	Elevation Source: Field Survey	

ELEV. (FT)	DEPTH (FT)	SAMPLE DEPTH (ft)	DRILL RATE (FT/MIN)	BOX #	RUN #	RECOVERY (in/%)	RQD (in/%)	ROCK TYPE	MATERIAL DESCRIPTION	DEPTH (FT)	DISCONTINUITIES						
											TYPE	DIP	RGH	APT (mm)	WEATHERING	INFILL	
-14		37-41			C-3	6/12%	0/0%		Weak, highly weathered, gray, medium-grained SANDSTONE								
			2							41.4	J	35	SR	0.50	SW	SI	
				3						42.0	J	30	SM	0.50	SW		
										42.8	J	30	SM	0.50	SW		
		41-46		2	5	C-4	59/98%	53/88%		Strong, slightly weathered, dark gray, medium-grained SANDSTONE	43.6	J	20	SR	2.00	SW	SI
				2						44.2	F/S	30	SL	5.00	MW	CS	
										45.0	J	25	SM	0.50	SW		
				2						45.4	J		SM	0.50	SW		
										45.5	J	35		0.50	SW		
				2						46.1	J	35	SL	0.50	SW	PY	
										46.2	J	30	SL	0.50	SW		
										46.4	J	25	SR	0.50	SW		
				2						47.2	J	40	SR	0.50	SW		
	-19		46-51			C-5	59/98%	46/77%		Strong, slightly weathered, purple, medium-grained SANDSTONE	47.3	J	40	SM	0.50	SW	
			2						47.7	J	40	SM	0.50	SW	SL		
									49.4	HJ	20	SM	0.50	SW			
									49.4	J	30	SR	0.50	SW			
				2					49.6	J	40		0.50	SW			



Boring B-12

Project: NBC CSO Phase III A-4 and III A-5 Consolidation Conduits
Project Location: Pawtucket, RI
Project Number: 5980.0

Core Boring B-12

Date(s) Drilled: 02/11/2020 - 02/12/2020	Geotechnical Consultant: McMillen Jacobs Associates	Logged By: M. Macinnis	Checked By: J. Freitas
Drilling Method/ Rig Type: Mud Rotary/Acker Scout	Drilling Contractor: Geologic Earth Exploration, Inc.	Total Depth of Borehole: 51.0 ft	
Borehole Diameter: 4.00 in	Core Barrel Type / Size: NX / 2 in	Ground Surface Elevation/Datum: 30.1 ft / NGVD 1929	
Location: Across Taft St. from Tower St. on Tidewater Site	Coordinates: 359643.34E,286494.92N	Elevation Source: Field Survey	

ELEV. (FT)	DEPTH (FT)	SAMPLE DEPTH (ft)	DRILL RATE (FT/MIN)	BOX #	RUN #	RECOVERY (in/%)	RQD (in/%)	ROCK TYPE	MATERIAL DESCRIPTION	DEPTH (FT)	DISCONTINUITIES					
											TYPE	DIP	RGH	APT (mm)	WEATHERING	INFILL
		46-51	2	5	C-5	59/ 98%	46/ 77%	Strong, slightly weathered, purple, medium-grained SANDSTONE	50.2 50.2 50.6	HJ J J	35 35 35	SM SR	0.50 0.50 0.50	SW SW	SL
									Bottom of borehole at 51.0 ft.							



Boring B-12

Project: NBC CSO Phase III A-4 and III A-5 Consolidation Conduits
Project Location: Pawtucket, RI
Project Number: 5980.0

Boring B-13

Date(s) Drilled 02/06/2020 - 02/06/2020	Geotechnical Consultant McMillen Jacobs Associates	Logged By M. Macinnis	Checked By J. Freitas
Drilling Method/ Rig Type Mud Rotary/Acker Scout	Drilling Contractor Geologic Earth Exploration, Inc.	Total Depth of Borehole 21.0 ft	
Borehole Diameter/ Sampler Diameter 4.00 in I.D. / 2 & 3 in I.D.	Hammer Weight/Drop (lb/in.)/Type 140 lb / 30 in / Doughnut	Ground Surface Elevation/Datum 9.7 ft / NGVD 1929	
Location Across Seekonk River from Festival Pier on Tidewater Site	Coordinates 360398.12E,286078.13N	Elevation Source Field Survey	

ELEV. (ft)	WATER LEVEL DEPTH (ft)	SAMPLE DEPTH (ft)	SAMPLE NUMBER	REC (in)/PEN (in)	BLOW COUNTS	USCS	USCS GRAPHIC	MATERIAL DESCRIPTION	REMARKS AND TESTS
5	5							Vacuum excavated from about 0 to 6 ft (FILL)	
		6-8	S-1	3/24	75-86-54-12 (N=140)	GW		Moist, very dense, dark gray, coarse to fine GRAVEL, some sand, trace silt (FILL)	PID=0
0	10	8-10	S-2	20/24	2-5-6-2 (N=11)	SM		Moist, medium dense, dark gray, medium to fine SAND, little silt grading to coarse to fine GRAVEL, little silt. Fragments of brick. (FILL)	PID=0. Strong petroleum odor, oily sheen.
		10-12	S-4	1/24	7-4-5-6 (N=9)	GM		Moist, medium dense, dark gray, sandy GRAVEL, little silt (FILL)	PID=2 Rig Chatter
-5	15	14-16	S-5	13/24	30-16-17-26 (N=33)	GW		Wet, dense, dark gray, coarse to fine sandy GRAVEL, trace silt (FILL)	PID=0. Rock fragments in tip of sampler, strong petroleum odor.
-10								Wet, hard, grey/brown clayey SILT, trace fine sand (FILL)	PID>100. Very strong petroleum odor, oily sheen.




∞ - Water Level at Time of Drilling

Boring B-13

Project: NBC CSO Phase III A-4 and III A-5 Consolidation Conduits
Project Location: Pawtucket, RI
Project Number: 5980.0

Boring B-13

Date(s) Drilled 02/06/2020 - 02/06/2020	Geotechnical Consultant McMillen Jacobs Associates	Logged By M. Macinnis	Checked By J. Freitas
Drilling Method/ Rig Type Mud Rotary/Acker Scout	Drilling Contractor Geologic Earth Exploration, Inc.	Total Depth of Borehole 21.0 ft	
Borehole Diameter/ Sampler Diameter 4.00 in I.D. / 2 & 3 in I.D.	Hammer Weight/Drop (lb/in.)/Type 140 lb / 30 in / Doughnut	Ground Surface Elevation/Datum 9.7 ft / NGVD 1929	
Location Across Seekonk River from Festival Pier on Tidewater Site	Coordinates 360398.12E,286078.13N	Elevation Source Field Survey	

ELEV. (ft)	WATER LEVEL DEPTH (ft)	SAMPLE DEPTH (ft)	SAMPLE NUMBER	REC (in)/PEN (in)	BLOW COUNTS	USCS	USCS GRAPHIC	MATERIAL DESCRIPTION	REMARKS AND TESTS
		19-21	S-6	11/24	19-19-23-18 (N=42)	ML		Wet, hard, grey/brown clayey SILT, trace fine sand (FILL)	
-15	25							Bottom of borehole at 21.0 ft.	
-20	30								
-25	35								
-30									



∇ - Water Level at Time of Drilling

Boring B-13



OBSERVATION WELL INSTALLATION REPORT

Well No.
B-2
Boring No.
B-2

PROJECT	NBC Phase III Consolidation Conduits IIIA-4 and IIIA-5	FILE NO.	5980
LOCATION	Pawtucket, RI	PROJECT MGR.	T. Muindi
CLIENT	NBC	FIELD REP.	S. Wilbur
CONTRACTOR	Geologic Earth Exploration, Inc.	DATE INSTALLED	9/4/2019-9/5/2019
DRILLER	Paul Fisher	WATER LEVEL	8.60

Ground El.	22.22 ft	Location	Middle of the field on Tidewater Site	<input checked="" type="checkbox"/>	Guard Pipe
El. Datum	NVGD 29			<input type="checkbox"/>	Roadway Box

SOIL/ROCK CONDITIONS	BOREHOLE BACKFILL	Diagram	Type of protective cover/lock	Guard Pipe with Lock															
			Height of top of guard pipe above the ground surface	2.5 ft															
			Height of top of riser pipe above the ground surface	2 ft															
			Type of protective casing:	Guard Pipe															
			Length	5.0 ft															
			Inside Diameter	4.0 in															
			Depth of bottom of guard pipe/roadway box	2.5 ft															
			<table border="1" style="width: 100%; border-collapse: collapse;"> <thead> <tr> <th>Type of Seals</th> <th>Top of Seal (ft)</th> <th>Thickness (ft)</th> </tr> </thead> <tbody> <tr> <td>Grout</td> <td style="text-align: center;">0.0</td> <td style="text-align: center;">2.0</td> </tr> <tr> <td>Bentonite</td> <td style="text-align: center;">2.0</td> <td style="text-align: center;">1.0</td> </tr> <tr> <td> </td> <td> </td> <td> </td> </tr> <tr> <td> </td> <td> </td> <td> </td> </tr> </tbody> </table>		Type of Seals	Top of Seal (ft)	Thickness (ft)	Grout	0.0	2.0	Bentonite	2.0	1.0						
Type of Seals	Top of Seal (ft)	Thickness (ft)																	
Grout	0.0	2.0																	
Bentonite	2.0	1.0																	
	0-2': Grout		Type of riser pipe:	Solid PVC															
			Inside diameter of riser pipe	2.0 in															
			Type of backfill around riser	Holliston Sand															
0-14': Fill - Brown and gray, sands, silts, and gravel			Diameter of borehole	4.0 in															
	2-3': Bentonite Seal		Depth to top of well screen	5.0 ft															
14-20': Alluvium - Brown silty sands and silt	3-15': Holliston Sand		Type of screen	Slotted PVC Schedule 40															
			Screen gauge or size of openings	0.01 in															
			Diameter of screen	2.0 in															
			Type of backfill around screen	Holliston Sand															
24-29': Till - Sands, silts and gravels.	15-34': Grout		Depth of bottom of well screen	15.0 ft															
			Bottom of Silt trap	- ft															
29-34': Rock			Depth of bottom of borehole	34.0 ft															

(Bottom of Exploration)
(Numbers refer to depth from ground surface in feet)

(Not to Scale)

$$\text{Riser Pay Length (L1)} \text{ ft} + \text{Length of screen (L2)} \text{ ft} + \text{Length of silt trap (L3)} \text{ ft} = \text{Pay length} \text{ ft}$$

COMMENTS: _____



OBSERVATION WELL INSTALLATION REPORT

Well No.
B-3
Boring No.
B-3

PROJECT	NBC Phase III Consolidation Conduits IIIA-4 and IIIA-5	FILE NO.	5980
LOCATION	Pawtucket, RI	PROJECT MGR.	T. Muindi
CLIENT	NBC	FIELD REP.	S. Wilbur
CONTRACTOR	Geologic Earth Exploration, Inc.	DATE INSTALLED	9/9/2019
DRILLER	Ray Eastwood	WATER LEVEL	

Ground El.	37.45 ft	Location	Northwestern corner of the Tideawter Site	<input checked="" type="checkbox"/>	Guard Pipe
El. Datum	NVGD 29			<input type="checkbox"/>	Roadway Box

SOIL/ROCK CONDITIONS	BOREHOLE BACKFILL	Type of protective cover/lock	Guard Pipe with Lock
		Height of top of guard pipe above the ground surface	2.5 ft
		Height of top of riser pipe above the ground surface	2 ft
		Type of protective casing:	Guard Pipe
		Length	5.0 ft
		Inside Diameter	4.0 in
		Depth of bottom of guard pipe/roadway box	2.5 ft
		<u>Type of Seals</u>	<u>Top of Seal (ft)</u>
		Grout	0.0
		Bentonite	12.5
		Type of riser pipe:	Solid PVC
		Inside diameter of riser pipe	2.0 in
		Type of backfill around riser	Holliston Sand
		Diameter of borehole	4.0 in
		Depth to top of well screen	16.5 ft
		Type of screen	Slotted PVC Schedule 40
		Screen gauge or size of openings	0.01 in
		Diameter of screen	2.0 in
		Type of backfill around screen	Holliston Sand
		Depth of bottom of well screen	26.5 ft
		Bottom of Silt trap	-
		Depth of bottom of borehole	37.0 ft

(Bottom of Exploration) (Numbers refer to depth from ground surface in feet)	(Not to Scale)
$\text{Riser Pay Length (L1)} \text{ ft} + \text{Length of screen (L2)} \text{ ft} + \text{Length of silt trap (L3)} \text{ ft} = \text{Pay length} \text{ ft}$	

COMMENTS: _____



OBSERVATION WELL INSTALLATION REPORT

Well No.
B-4C
Boring No.
B-4C

PROJECT	NBC Phase III Consolidation Conduits IIIA-4 and IIIA-5	FILE NO.	5980
LOCATION	Pawtucket, RI	PROJECT MGR.	T. Muindi
CLIENT	NBC	FIELD REP.	S. Wilbur
CONTRACTOR	Geologic Earth Exploration, Inc.	DATE INSTALLED	8/29/2019
DRILLER	Paul Fisher	WATER LEVEL	18.50

Ground El.	19.87 ft	Location	East side of Roosevelt, across from southern property extents of Masonic Temple	<input type="checkbox"/>	Guard Pipe
El. Datum	NVGD 29			<input checked="" type="checkbox"/>	Roadway Box

SOIL/ROCK CONDITIONS	BOREHOLE BACKFILL	Type of protective cover/lock	Roadway Box Cover
		Depth of roadway box below the ground surface	0.0 ft
		Depth of top of riser pipe below the ground surface	0.5 ft
		Type of protective casing:	Roadway Box
		Length	0.5 ft
		Inside Diameter	6 in
		Depth of bottom of guard pipe/roadway box	0.5 ft
		Type of Seals	Top of Seal (ft)
		Drill Cuttings	0.0
		Bentonite	10.0
			2.0
		Type of riser pipe:	Solid PVC
		Inside diameter of riser pipe	2.0 in
		Type of backfill around riser	Holliston Sand
		Diameter of borehole	4.0 in
		Depth to top of well screen	14.0 ft
		Type of screen	Slotted PVC Schedule 40
		Screen gauge or size of openings	0.01 in
		Diameter of screen	2.0 in
		Type of backfill around screen	Holliston Sand
		Depth of bottom of well screen	24.0 ft
		Bottom of Silt trap	- ft
		Depth of bottom of borehole	35.0 ft

(Bottom of Exploration) (Numbers refer to depth from ground surface in feet)	(Not to Scale)
$\text{Riser Pay Length (L1)} + \text{Length of screen (L2)} + \text{Length of silt trap (L3)} = \text{Pay length}$	

COMMENTS: _____



OBSERVATION WELL INSTALLATION REPORT

Well No.
B-7
Boring No.
B-7

PROJECT	NBC Phase III Consolidation Conduits IIIA-4 and IIIA-5	FILE NO.	5980
LOCATION	Pawtucket, RI	PROJECT MGR.	T. Muindi
CLIENT	NBC	FIELD REP.	S. Wilbur
CONTRACTOR	Geologic Earth Exploration, Inc.	DATE INSTALLED	8/30/2019
DRILLER	Paul Fisher	WATER LEVEL	8.40

Ground El.	23.28 ft	Location	West side Roosevelt Ave, across from National Grid Hydroelectric facility.	<input type="checkbox"/>	Guard Pipe
El. Datum	NVGD 29			<input checked="" type="checkbox"/>	Roadway Box

SOIL/ROCK CONDITIONS	BOREHOLE BACKFILL	Type of protective cover/lock	Roadway Box Cover															
0-14': Fill - brown and black, sand with silt; and gravel with silt	0-6': Drill Cuttings	Depth of roadway box below the ground surface	0.0 ft															
		Depth of top of riser pipe below the ground surface	0.3 ft															
		Type of protective casing:	Roadway Box															
		Length	0.5 ft															
		Inside Diameter	6.0 in															
		Depth of bottom of guard pipe/roadway box	0.5 ft															
		<table border="1" style="width: 100%; border-collapse: collapse; margin-top: 10px;"> <thead> <tr> <th>Type of Seals</th> <th>Top of Seal (ft)</th> <th>Thickness (ft)</th> </tr> </thead> <tbody> <tr> <td>Drill Cuttings</td> <td style="text-align: center;">0.0</td> <td style="text-align: center;">6.0</td> </tr> <tr> <td>Bentonite Seal</td> <td style="text-align: center;">6.0</td> <td style="text-align: center;">2.0</td> </tr> <tr> <td> </td> <td> </td> <td> </td> </tr> <tr> <td> </td> <td> </td> <td> </td> </tr> </tbody> </table>		Type of Seals	Top of Seal (ft)	Thickness (ft)	Drill Cuttings	0.0	6.0	Bentonite Seal	6.0	2.0						
Type of Seals	Top of Seal (ft)	Thickness (ft)																
Drill Cuttings	0.0	6.0																
Bentonite Seal	6.0	2.0																
	6-8': Bentonite Seal	Type of riser pipe:	Solid PVC															
		Inside diameter of riser pipe	2.0 in															
		Type of backfill around riser	Holliston Sand															
		Diameter of borehole	4.0 in															
		Depth to top of well screen	10.0 ft															
	8-20': Holliston Sand	Type of screen	Slotted PVC Schedule 40															
		Screen gauge or size of openings	0.01 in															
		Diameter of screen	2.0 in															
		Type of backfill around screen	Holliston Sand															
		Depth of bottom of well screen	20.0 ft															
		Bottom of Silt trap	- ft															
		Depth of bottom of borehole	29.2 ft															

(Bottom of Exploration)
(Numbers refer to depth from ground surface in feet)

(Not to Scale)

$$\text{Riser Pay Length (L1)} \text{ ft} + \text{Length of screen (L2)} \text{ ft} + \text{Length of silt trap (L3)} \text{ ft} = \text{Pay length} \text{ ft}$$

COMMENTS: _____

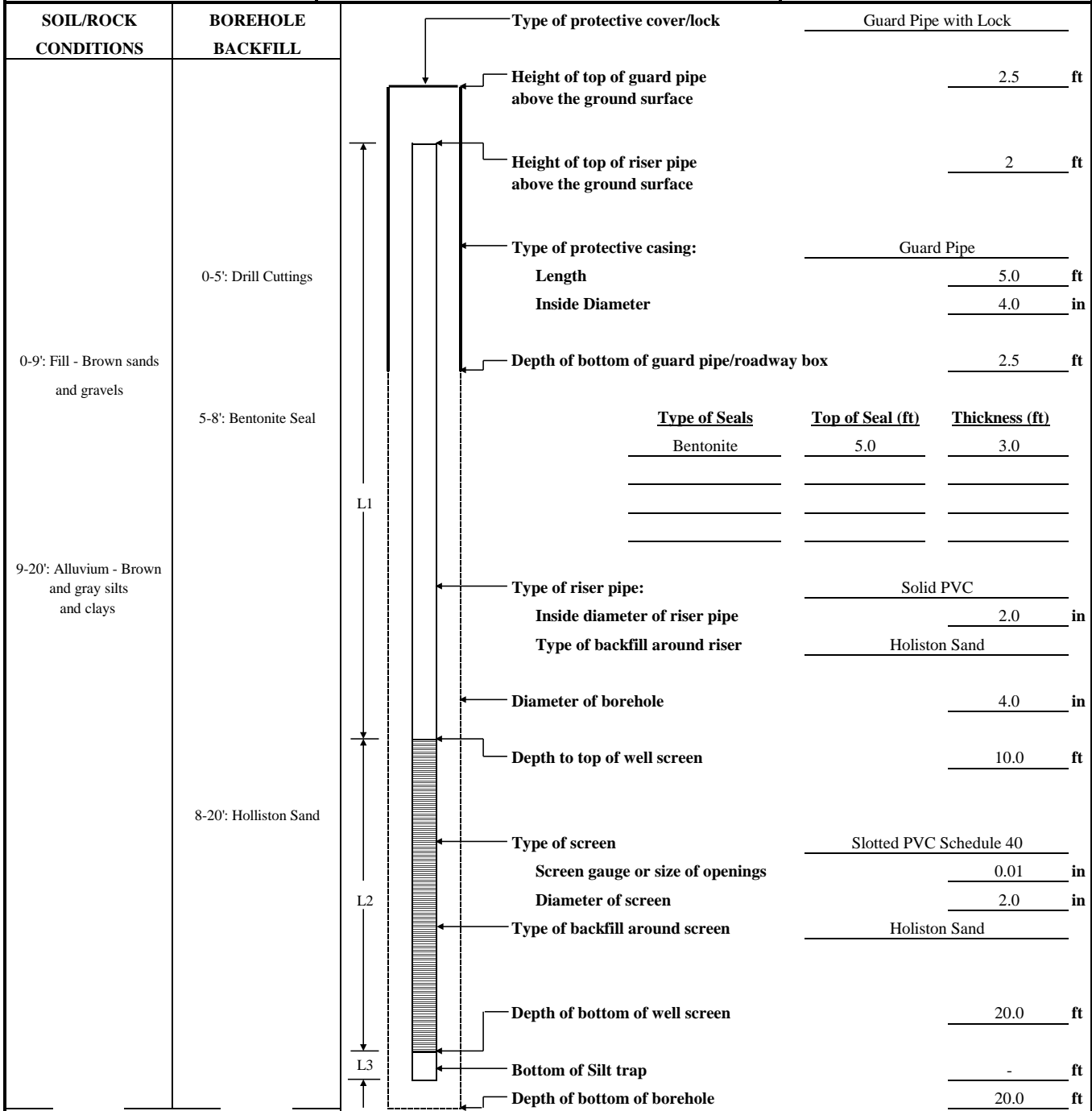


OBSERVATION WELL INSTALLATION REPORT

Well No.
B-9 (OW)
Boring No.
B-9

PROJECT	NBC Phase III Consolidation Conduits IIIA-4 and IIIA-5	FILE NO.	5980
LOCATION	Pawtucket, RI	PROJECT MGR.	T. Muindi
CLIENT	NBC	FIELD REP.	M. MacInnis
CONTRACTOR	Geologic Earth Exploration, Inc.	DATE INSTALLED	2/10/2020
DRILLER	John Boyd	WATER LEVEL	10.67'

Ground El.	28.04 ft	Location	Across Taft St. from charter school on Tidewater Site.	<input checked="" type="checkbox"/>	Guard Pipe
El. Datum	NVGD 29			<input type="checkbox"/>	Roadway Box



(Bottom of Exploration)
(Numbers refer to depth from ground surface in feet)

(Not to Scale)

$$\text{Riser Pay Length (L1)} \text{ ft} + \text{Length of screen (L2)} \text{ ft} + \text{Length of silt trap (L3)} \text{ ft} = \text{Pay length} \text{ ft}$$

COMMENTS: _____



OBSERVATION WELL INSTALLATION REPORT

Well No.
B-10 (OW)
Boring No.
B-10

PROJECT	NBC Phase III Consolidation Conduits IIIA-4 and IIIA-5	FILE NO.	5980
LOCATION	Pawtucket, RI	PROJECT MGR.	T. Muindi
CLIENT	NBC	FIELD REP.	M. MacInnis
CONTRACTOR	Geologic Earth Exploration, Inc.	DATE INSTALLED	2/6/2020
DRILLER	Dave Sheldon	WATER LEVEL	10.42'

Ground El.	23.74 ft	Location	Southerly end of field on Tidewater Site.	<input checked="" type="checkbox"/>	Guard Pipe
El. Datum	NVGD 29			<input type="checkbox"/>	Roadway Box

SOIL/ROCK CONDITIONS	BOREHOLE BACKFILL			
		Type of protective cover/lock	Guard Pipe with Lock	
		Height of top of guard pipe above the ground surface	2.75	ft
		Height of top of riser pipe above the ground surface	2.25	ft
		Type of protective casing:	Guard Pipe	
	0-2': Drill Cuttings	Length	5.0	ft
		Inside Diameter	4.0	in
0-16': Fill - Brown sand and gravels		Depth of bottom of guard pipe/roadway box	2.2	ft
	2-4': Bentonite Seal	<u>Type of Seals</u>	<u>Top of Seal (ft)</u>	<u>Thickness (ft)</u>
		Bentonite Seal	2.0	2.0
		Type of riser pipe:	Solid PVC	
		Inside diameter of riser pipe	2.0	in
		Type of backfill around riser	Holliston Sand	
		Diameter of borehole	4.0	in
		Depth to top of well screen	6.0	ft
4-16': Holliston Sand		Type of screen	Slotted PVC Schedule 40	
		Screen gauge or size of openings	0.01	in
		Diameter of screen	2.0	in
		Type of backfill around screen	Holliston Sand	
		Depth of bottom of well screen	16.0	ft
		Bottom of Silt trap	-	ft
		Depth of bottom of borehole	16.0	ft

(Bottom of Exploration)
(Numbers refer to depth from ground surface in feet)

(Not to Scale)

$$\text{Riser Pay Length (L1)} \text{ ft} + \text{Length of screen (L2)} \text{ ft} + \text{Length of silt trap (L3)} \text{ ft} = \text{Pay length} \text{ ft}$$

COMMENTS: _____

APPENDIX F
SOIL LABORATORY CERTIFICATES OF ANALYSIS




CERTIFICATE OF ANALYSIS

Joe McLoughlin
 Beta Engineering
 701 George Washington Hwy 2nd FL
 Lincoln, RI 02865

RE: NBC III (N/A)
ESS Laboratory Work Order Number: 19H0859

This signed Certificate of Analysis is our approved release of your analytical results. These results are only representative of sample aliquots received at the laboratory. ESS Laboratory expects its clients to follow all regulatory sampling guidelines. Beginning with this page, the entire report has been paginated. This report should not be copied except in full without the approval of the laboratory. Samples will be disposed of thirty days after the final report has been delivered. If you have any questions or concerns, please feel free to call our Customer Service Department.


 Laurel Stoddard
 Laboratory Director

REVIEWED
 By ESS Laboratory at 4:49 pm, Sep 05, 2019

Analytical Summary

The project as described above has been analyzed in accordance with the ESS Quality Assurance Plan. This plan utilizes the following methodologies: US EPA SW-846, US EPA Methods for Chemical Analysis of Water and Wastes per 40 CFR Part 136, APHA Standard Methods for the Examination of Water and Wastewater, American Society for Testing and Materials (ASTM), and other recognized methodologies. The analyses with these noted observations are in conformance to the Quality Assurance Plan. In chromatographic analysis, manual integration is frequently used instead of automated integration because it produces more accurate results.

The test results present in this report are in compliance with TNI and relative state standards, and/or client Quality Assurance Project Plans (QAPP). The laboratory has reviewed the following: Sample Preservations, Hold Times, Initial Calibrations, Continuing Calibrations, Method Blanks, Blank Spikes, Blank Spike Duplicates, Duplicates, Matrix Spikes, Matrix Spike Duplicates, Surrogates and Internal Standards. Any results which were found to be outside of the recommended ranges stated in our SOPs will be noted in the Project Narrative.



CERTIFICATE OF ANALYSIS

Client Name: Beta Engineering
Client Project ID: NBC III

ESS Laboratory Work Order: 19H0859

SAMPLE RECEIPT

The following samples were received on August 27, 2019 for the analyses specified on the enclosed Chain of Custody Record.

Low Level VOA vials were frozen by ESS Laboratory on 8/27/19 at 15:52.

<u>Lab Number</u>	<u>Sample Name</u>	<u>Matrix</u>	<u>Analysis</u>
19H0859-01	B-5 0-2ft	Soil	6010C, 6020A, 7471B, 8082A, 8100M, 8260B Low, 8270D
19H0859-02	B-5 2-4ft	Soil	6010C, 6020A, 7471B, 8082A, 8100M, 8260B Low, 8270D
19H0859-03	B-5 4-6ft	Soil	6010C, 7471B, 8082A, 8100M, 8260B Low, 8270D
19H0859-04	B-5 6-10ft	Soil	6010C, 6020A, 7471B, 8082A, 8100M, 8260B Low, 8270D



CERTIFICATE OF ANALYSIS

Client Name: Beta Engineering
Client Project ID: NBC III

ESS Laboratory Work Order: 19H0859

PROJECT NARRATIVE

5035/8260B Volatile Organic Compounds / Low Level

- CH92823-BS1 Blank Spike recovery is below lower control limit (B-).
Dichlorodifluoromethane (63% @ 70-130%)
- CH92823-BSD1 Blank Spike recovery is below lower control limit (B-).
Dichlorodifluoromethane (60% @ 70-130%)
- CH92957-BSD1 Blank Spike recovery is below lower control limit (B-).
Dichlorodifluoromethane (68% @ 70-130%)

8100M Total Petroleum Hydrocarbons

- 19H0859-02 Surrogate recovery(ies) diluted below the MRL (SD).
O-Terphenyl (% @ 40-140%)

8270D Semi-Volatile Organic Compounds

- C9H0589-CCV1 Calibration required quadratic regression (Q).
2,4-Dinitrophenol (101% @ 80-120%), 4,6-Dinitro-2-Methylphenol (109% @ 80-120%), Benzoic Acid (102% @ 80-120%), Pentachlorophenol (117% @ 80-120%)
- C9H0589-CCV1 Continuing Calibration %Diff/Drift is below control limit (CD-).
Hexachlorocyclopentadiene (28% @ 20%)
- C9I0017-CCV1 Calibration required quadratic regression (Q).
2,4-Dinitrophenol (98% @ 80-120%), 4,6-Dinitro-2-Methylphenol (87% @ 80-120%), Benzoic Acid (103% @ 80-120%), Pentachlorophenol (95% @ 80-120%)
- C9I0017-CCV1 Continuing Calibration %Diff/Drift is below control limit (CD-).
4-Nitrophenol (21% @ 20%)

No other observations noted.

End of Project Narrative.

DATA USABILITY LINKS

To ensure you are viewing the most current version of the documents below, please clear your internet cookies for www.ESSLaboratory.com. Consult your IT Support personnel for information on how to clear your internet cookies.

- [Definitions of Quality Control Parameters](#)
- [Semivolatile Organics Internal Standard Information](#)
- [Semivolatile Organics Surrogate Information](#)
- [Volatile Organics Internal Standard Information](#)
- [Volatile Organics Surrogate Information](#)
- [EPH and VPH Alkane Lists](#)



CERTIFICATE OF ANALYSIS

Client Name: Beta Engineering
Client Project ID: NBC III

ESS Laboratory Work Order: 19H0859

CURRENT SW-846 METHODOLOGY VERSIONS

Analytical Methods

- 1010A - Flashpoint
- 6010C - ICP
- 6020A - ICP MS
- 7010 - Graphite Furnace
- 7196A - Hexavalent Chromium
- 7470A - Aqueous Mercury
- 7471B - Solid Mercury
- 8011 - EDB/DBCP/TCP
- 8015C - GRO/DRO
- 8081B - Pesticides
- 8082A - PCB
- 8100M - TPH
- 8151A - Herbicides
- 8260B - VOA
- 8270D - SVOA
- 8270D SIM - SVOA Low Level
- 9014 - Cyanide
- 9038 - Sulfate
- 9040C - Aqueous pH
- 9045D - Solid pH (Corrosivity)
- 9050A - Specific Conductance
- 9056A - Anions (IC)
- 9060A - TOC
- 9095B - Paint Filter
- MADEP 04-1.1 - EPH
- MADEP 18-2.1 - VPH

Prep Methods

- 3005A - Aqueous ICP Digestion
- 3020A - Aqueous Graphite Furnace / ICP MS Digestion
- 3050B - Solid ICP / Graphite Furnace / ICP MS Digestion
- 3060A - Solid Hexavalent Chromium Digestion
- 3510C - Separatory Funnel Extraction
- 3520C - Liquid / Liquid Extraction
- 3540C - Manual Soxhlet Extraction
- 3541 - Automated Soxhlet Extraction
- 3546 - Microwave Extraction
- 3580A - Waste Dilution
- 5030B - Aqueous Purge and Trap
- 5030C - Aqueous Purge and Trap
- 5035A - Solid Purge and Trap

SW846 Reactivity Methods 7.3.3.2 (Reactive Cyanide) and 7.3.4.1 (Reactive Sulfide) have been withdrawn by EPA. These methods are reported per client request and are not NELAP accredited.



CERTIFICATE OF ANALYSIS

Client Name: Beta Engineering
Client Project ID: NBC III
Client Sample ID: B-5 0-2ft
Date Sampled: 08/27/19 09:00
Percent Solids: 91

ESS Laboratory Work Order: 19H0859
ESS Laboratory Sample ID: 19H0859-01
Sample Matrix: Soil
Units: mg/kg dry

Extraction Method: 3050B

Total Metals

<u>Analyte</u>	<u>Results (MRL)</u>	<u>MDL</u>	<u>Method</u>	<u>Limit</u>	<u>DF</u>	<u>Analyst</u>	<u>Analyzed</u>	<u>I/V</u>	<u>F/V</u>	<u>Batch</u>
Antimony	ND (5.24)		6010C		1	KJK	09/03/19 23:14	2.09	100	CH93040
Arsenic	ND (2.62)		6010C		1	KJK	09/03/19 23:14	2.09	100	CH93040
Beryllium	0.73 (0.12)		6010C		1	KJK	09/03/19 23:14	2.09	100	CH93040
Cadmium	ND (0.52)		6010C		1	KJK	09/03/19 23:14	2.09	100	CH93040
Chromium	12.1 (1.05)		6010C		1	KJK	09/03/19 23:14	2.09	100	CH93040
Copper	11.4 (2.62)		6010C		1	KJK	09/03/19 23:14	2.09	100	CH93040
Lead	8.02 (5.24)		6010C		1	KJK	09/03/19 23:14	2.09	100	CH93040
Mercury	ND (0.016)		7471B		1	MKS	09/03/19 10:29	1.32	40	CH93041
Nickel	9.89 (2.62)		6010C		1	KJK	09/03/19 23:14	2.09	100	CH93040
Selenium	ND (5.24)		6010C		1	KJK	09/03/19 23:14	2.09	100	CH93040
Silver	ND (0.52)		6010C		1	KJK	09/03/19 23:14	2.09	100	CH93040
Thallium	ND (0.52)		6020A		1	NAR	09/04/19 16:36	2.09	100	CH93040
Zinc	30.3 (2.62)		6010C		1	KJK	09/03/19 23:14	2.09	100	CH93040



CERTIFICATE OF ANALYSIS

Client Name: Beta Engineering
Client Project ID: NBC III
Client Sample ID: B-5 0-2ft
Date Sampled: 08/27/19 09:00
Percent Solids: 91
Initial Volume: 7.9
Final Volume: 10
Extraction Method: 5035

ESS Laboratory Work Order: 19H0859
ESS Laboratory Sample ID: 19H0859-01
Sample Matrix: Soil
Units: mg/kg dry
Analyst: MEK

5035/8260B Volatile Organic Compounds / Low Level

<u>Analyte</u>	<u>Results (MRL)</u>	<u>MDL</u>	<u>Method</u>	<u>Limit</u>	<u>DF</u>	<u>Analyzed</u>	<u>Sequence</u>	<u>Batch</u>
1,1,1,2-Tetrachloroethane	ND (0.0035)		8260B Low		1	08/28/19 17:29	C9H0567	CH92823
1,1,1-Trichloroethane	ND (0.0035)		8260B Low		1	08/28/19 17:29	C9H0567	CH92823
1,1,2,2-Tetrachloroethane	ND (0.0035)		8260B Low		1	08/28/19 17:29	C9H0567	CH92823
1,1,2-Trichloroethane	ND (0.0035)		8260B Low		1	08/28/19 17:29	C9H0567	CH92823
1,1-Dichloroethane	ND (0.0035)		8260B Low		1	08/28/19 17:29	C9H0567	CH92823
1,1-Dichloroethene	ND (0.0035)		8260B Low		1	08/28/19 17:29	C9H0567	CH92823
1,1-Dichloropropene	ND (0.0035)		8260B Low		1	08/28/19 17:29	C9H0567	CH92823
1,2,3-Trichlorobenzene	ND (0.0035)		8260B Low		1	08/28/19 17:29	C9H0567	CH92823
1,2,3-Trichloropropane	ND (0.0035)		8260B Low		1	08/28/19 17:29	C9H0567	CH92823
1,2,4-Trichlorobenzene	ND (0.0035)		8260B Low		1	08/28/19 17:29	C9H0567	CH92823
1,2,4-Trimethylbenzene	ND (0.0035)		8260B Low		1	08/28/19 17:29	C9H0567	CH92823
1,2-Dibromo-3-Chloropropane	ND (0.0035)		8260B Low		1	08/28/19 17:29	C9H0567	CH92823
1,2-Dibromoethane	ND (0.0035)		8260B Low		1	08/28/19 17:29	C9H0567	CH92823
1,2-Dichlorobenzene	ND (0.0035)		8260B Low		1	08/28/19 17:29	C9H0567	CH92823
1,2-Dichloroethane	ND (0.0035)		8260B Low		1	08/28/19 17:29	C9H0567	CH92823
1,2-Dichloropropane	ND (0.0035)		8260B Low		1	08/28/19 17:29	C9H0567	CH92823
1,3,5-Trimethylbenzene	ND (0.0035)		8260B Low		1	08/28/19 17:29	C9H0567	CH92823
1,3-Dichlorobenzene	ND (0.0035)		8260B Low		1	08/28/19 17:29	C9H0567	CH92823
1,3-Dichloropropane	ND (0.0035)		8260B Low		1	08/28/19 17:29	C9H0567	CH92823
1,4-Dichlorobenzene	ND (0.0035)		8260B Low		1	08/28/19 17:29	C9H0567	CH92823
1,4-Dioxane	ND (0.0694)		8260B Low		1	08/28/19 17:29	C9H0567	CH92823
1-Chlorohexane	ND (0.0035)		8260B Low		1	08/28/19 17:29	C9H0567	CH92823
2,2-Dichloropropane	ND (0.0035)		8260B Low		1	08/28/19 17:29	C9H0567	CH92823
2-Butanone	ND (0.0347)		8260B Low		1	08/28/19 17:29	C9H0567	CH92823
2-Chlorotoluene	ND (0.0035)		8260B Low		1	08/28/19 17:29	C9H0567	CH92823
2-Hexanone	ND (0.0347)		8260B Low		1	08/28/19 17:29	C9H0567	CH92823
4-Chlorotoluene	ND (0.0035)		8260B Low		1	08/28/19 17:29	C9H0567	CH92823
4-Isopropyltoluene	ND (0.0035)		8260B Low		1	08/28/19 17:29	C9H0567	CH92823
4-Methyl-2-Pentanone	ND (0.0347)		8260B Low		1	08/28/19 17:29	C9H0567	CH92823
Acetone	ND (0.0347)		8260B Low		1	08/28/19 17:29	C9H0567	CH92823
Benzene	ND (0.0035)		8260B Low		1	08/28/19 17:29	C9H0567	CH92823
Bromobenzene	ND (0.0035)		8260B Low		1	08/28/19 17:29	C9H0567	CH92823



CERTIFICATE OF ANALYSIS

Client Name: Beta Engineering
Client Project ID: NBC III
Client Sample ID: B-5 0-2ft
Date Sampled: 08/27/19 09:00
Percent Solids: 91
Initial Volume: 7.9
Final Volume: 10
Extraction Method: 5035

ESS Laboratory Work Order: 19H0859
ESS Laboratory Sample ID: 19H0859-01
Sample Matrix: Soil
Units: mg/kg dry
Analyst: MEK

5035/8260B Volatile Organic Compounds / Low Level

<u>Analyte</u>	<u>Results (MRL)</u>	<u>MDL</u>	<u>Method</u>	<u>Limit</u>	<u>DF</u>	<u>Analyzed</u>	<u>Sequence</u>	<u>Batch</u>
Bromochloromethane	ND (0.0035)		8260B Low		1	08/28/19 17:29	C9H0567	CH92823
Bromodichloromethane	ND (0.0035)		8260B Low		1	08/28/19 17:29	C9H0567	CH92823
Bromoform	ND (0.0035)		8260B Low		1	08/28/19 17:29	C9H0567	CH92823
Bromomethane	ND (0.0069)		8260B Low		1	08/28/19 17:29	C9H0567	CH92823
Carbon Disulfide	ND (0.0035)		8260B Low		1	08/28/19 17:29	C9H0567	CH92823
Carbon Tetrachloride	ND (0.0035)		8260B Low		1	08/28/19 17:29	C9H0567	CH92823
Chlorobenzene	ND (0.0035)		8260B Low		1	08/28/19 17:29	C9H0567	CH92823
Chloroethane	ND (0.0069)		8260B Low		1	08/28/19 17:29	C9H0567	CH92823
Chloroform	ND (0.0035)		8260B Low		1	08/28/19 17:29	C9H0567	CH92823
Chloromethane	ND (0.0069)		8260B Low		1	08/28/19 17:29	C9H0567	CH92823
cis-1,2-Dichloroethene	ND (0.0035)		8260B Low		1	08/28/19 17:29	C9H0567	CH92823
cis-1,3-Dichloropropene	ND (0.0035)		8260B Low		1	08/28/19 17:29	C9H0567	CH92823
Dibromochloromethane	ND (0.0035)		8260B Low		1	08/28/19 17:29	C9H0567	CH92823
Dibromomethane	ND (0.0035)		8260B Low		1	08/28/19 17:29	C9H0567	CH92823
Dichlorodifluoromethane	ND (0.0069)		8260B Low		1	08/28/19 17:29	C9H0567	CH92823
Diethyl Ether	ND (0.0035)		8260B Low		1	08/28/19 17:29	C9H0567	CH92823
Di-isopropyl ether	ND (0.0035)		8260B Low		1	08/28/19 17:29	C9H0567	CH92823
Ethyl tertiary-butyl ether	ND (0.0035)		8260B Low		1	08/28/19 17:29	C9H0567	CH92823
Ethylbenzene	ND (0.0035)		8260B Low		1	08/28/19 17:29	C9H0567	CH92823
Hexachlorobutadiene	ND (0.0035)		8260B Low		1	08/28/19 17:29	C9H0567	CH92823
Isopropylbenzene	ND (0.0035)		8260B Low		1	08/28/19 17:29	C9H0567	CH92823
Methyl tert-Butyl Ether	ND (0.0035)		8260B Low		1	08/28/19 17:29	C9H0567	CH92823
Methylene Chloride	ND (0.0173)		8260B Low		1	08/28/19 17:29	C9H0567	CH92823
Naphthalene	ND (0.0035)		8260B Low		1	08/28/19 17:29	C9H0567	CH92823
n-Butylbenzene	ND (0.0035)		8260B Low		1	08/28/19 17:29	C9H0567	CH92823
n-Propylbenzene	ND (0.0035)		8260B Low		1	08/28/19 17:29	C9H0567	CH92823
sec-Butylbenzene	ND (0.0035)		8260B Low		1	08/28/19 17:29	C9H0567	CH92823
Styrene	ND (0.0035)		8260B Low		1	08/28/19 17:29	C9H0567	CH92823
tert-Butylbenzene	ND (0.0035)		8260B Low		1	08/28/19 17:29	C9H0567	CH92823
Tertiary-amyl methyl ether	ND (0.0035)		8260B Low		1	08/28/19 17:29	C9H0567	CH92823
Tetrachloroethene	ND (0.0035)		8260B Low		1	08/28/19 17:29	C9H0567	CH92823
Tetrahydrofuran	ND (0.0035)		8260B Low		1	08/28/19 17:29	C9H0567	CH92823



CERTIFICATE OF ANALYSIS

Client Name: Beta Engineering
 Client Project ID: NBC III
 Client Sample ID: B-5 0-2ft
 Date Sampled: 08/27/19 09:00
 Percent Solids: 91
 Initial Volume: 7.9
 Final Volume: 10
 Extraction Method: 5035

ESS Laboratory Work Order: 19H0859
 ESS Laboratory Sample ID: 19H0859-01
 Sample Matrix: Soil
 Units: mg/kg dry
 Analyst: MEK

5035/8260B Volatile Organic Compounds / Low Level

<u>Analyte</u>	<u>Results (MRL)</u>	<u>MDL</u>	<u>Method</u>	<u>Limit</u>	<u>DF</u>	<u>Analyzed</u>	<u>Sequence</u>	<u>Batch</u>
Toluene	ND (0.0035)		8260B Low		1	08/28/19 17:29	C9H0567	CH92823
trans-1,2-Dichloroethene	ND (0.0035)		8260B Low		1	08/28/19 17:29	C9H0567	CH92823
trans-1,3-Dichloropropene	ND (0.0035)		8260B Low		1	08/28/19 17:29	C9H0567	CH92823
Trichloroethene	ND (0.0035)		8260B Low		1	08/28/19 17:29	C9H0567	CH92823
Trichlorofluoromethane	ND (0.0035)		8260B Low		1	08/28/19 17:29	C9H0567	CH92823
Vinyl Acetate	ND (0.0035)		8260B Low		1	08/28/19 17:29	C9H0567	CH92823
Vinyl Chloride	ND (0.0069)		8260B Low		1	08/28/19 17:29	C9H0567	CH92823
Xylene O	ND (0.0035)		8260B Low		1	08/28/19 17:29	C9H0567	CH92823
Xylene P,M	ND (0.0069)		8260B Low		1	08/28/19 17:29	C9H0567	CH92823
Xylenes (Total)	ND (0.00694)		8260B Low		1	08/28/19 17:29		[CALC]

	<i>%Recovery</i>	<i>Qualifier</i>	<i>Limits</i>
<i>Surrogate: 1,2-Dichloroethane-d4</i>	84 %		70-130
<i>Surrogate: 4-Bromofluorobenzene</i>	87 %		70-130
<i>Surrogate: Dibromofluoromethane</i>	89 %		70-130
<i>Surrogate: Toluene-d8</i>	93 %		70-130



CERTIFICATE OF ANALYSIS

Client Name: Beta Engineering
Client Project ID: NBC III
Client Sample ID: B-5 0-2ft
Date Sampled: 08/27/19 09:00
Percent Solids: 91
Initial Volume: 20.9
Final Volume: 10
Extraction Method: 3540C

ESS Laboratory Work Order: 19H0859
ESS Laboratory Sample ID: 19H0859-01
Sample Matrix: Soil
Units: mg/kg dry
Analyst: MJV
Prepared: 8/28/19 16:13

8082A Polychlorinated Biphenyls (PCB)

<u>Analyte</u>	<u>Results (MRL)</u>	<u>MDL</u>	<u>Method</u>	<u>Limit</u>	<u>DF</u>	<u>Analyzed</u>	<u>Sequence</u>	<u>Batch</u>
Aroclor 1016	ND (0.05)		8082A		1	08/29/19 13:33		CH92803
Aroclor 1221	ND (0.05)		8082A		1	08/29/19 13:33		CH92803
Aroclor 1232	ND (0.05)		8082A		1	08/29/19 13:33		CH92803
Aroclor 1242	ND (0.05)		8082A		1	08/29/19 13:33		CH92803
Aroclor 1248	ND (0.05)		8082A		1	08/29/19 13:33		CH92803
Aroclor 1254	ND (0.05)		8082A		1	08/29/19 13:33		CH92803
Aroclor 1260	ND (0.05)		8082A		1	08/29/19 13:33		CH92803
Aroclor 1262	ND (0.05)		8082A		1	08/29/19 13:33		CH92803
Aroclor 1268	ND (0.05)		8082A		1	08/29/19 13:33		CH92803

	<i>%Recovery</i>	<i>Qualifier</i>	<i>Limits</i>
<i>Surrogate: Decachlorobiphenyl</i>	48 %		30-150
<i>Surrogate: Decachlorobiphenyl [2C]</i>	50 %		30-150
<i>Surrogate: Tetrachloro-m-xylene</i>	57 %		30-150
<i>Surrogate: Tetrachloro-m-xylene [2C]</i>	59 %		30-150



CERTIFICATE OF ANALYSIS

Client Name: Beta Engineering
Client Project ID: NBC III
Client Sample ID: B-5 0-2ft
Date Sampled: 08/27/19 09:00
Percent Solids: 91
Initial Volume: 19.1
Final Volume: 1
Extraction Method: 3546

ESS Laboratory Work Order: 19H0859
ESS Laboratory Sample ID: 19H0859-01
Sample Matrix: Soil
Units: mg/kg dry
Analyst: CAD
Prepared: 8/27/19 17:01

8100M Total Petroleum Hydrocarbons

<u>Analyte</u>	<u>Results (MRL)</u>	<u>MDL</u>	<u>Method</u>	<u>Limit</u>	<u>DF</u>	<u>Analyzed</u>	<u>Sequence</u>	<u>Batch</u>
Total Petroleum Hydrocarbons	160 (43.0)		8100M		1	08/28/19 14:30	C9H0564	CH92709
		<i>%Recovery</i>	<i>Qualifier</i>	<i>Limits</i>				
<i>Surrogate: O-Terphenyl</i>		93 %		40-140				



CERTIFICATE OF ANALYSIS

Client Name: Beta Engineering
Client Project ID: NBC III
Client Sample ID: B-5 0-2ft
Date Sampled: 08/27/19 09:00
Percent Solids: 91
Initial Volume: 15.9
Final Volume: 0.5
Extraction Method: 3546

ESS Laboratory Work Order: 19H0859
ESS Laboratory Sample ID: 19H0859-01
Sample Matrix: Soil
Units: mg/kg dry
Analyst: TJ
Prepared: 8/29/19 10:15

8270D Semi-Volatile Organic Compounds

<u>Analyte</u>	<u>Results (MRL)</u>	<u>MDL</u>	<u>Method</u>	<u>Limit</u>	<u>DF</u>	<u>Analyzed</u>	<u>Sequence</u>	<u>Batch</u>
1,1-Biphenyl	ND (0.344)		8270D		1	09/03/19 19:43	C9I0017	CH92910
1,2,4-Trichlorobenzene	ND (0.344)		8270D		1	09/03/19 19:43	C9I0017	CH92910
1,2-Dichlorobenzene	ND (0.344)		8270D		1	09/03/19 19:43	C9I0017	CH92910
1,3-Dichlorobenzene	ND (0.344)		8270D		1	09/03/19 19:43	C9I0017	CH92910
1,4-Dichlorobenzene	ND (0.344)		8270D		1	09/03/19 19:43	C9I0017	CH92910
2,3,4,6-Tetrachlorophenol	ND (1.73)		8270D		1	09/03/19 19:43	C9I0017	CH92910
2,4,5-Trichlorophenol	ND (0.344)		8270D		1	09/03/19 19:43	C9I0017	CH92910
2,4,6-Trichlorophenol	ND (0.344)		8270D		1	09/03/19 19:43	C9I0017	CH92910
2,4-Dichlorophenol	ND (0.344)		8270D		1	09/03/19 19:43	C9I0017	CH92910
2,4-Dimethylphenol	ND (0.344)		8270D		1	09/03/19 19:43	C9I0017	CH92910
2,4-Dinitrophenol	ND (1.73)		8270D		1	09/03/19 19:43	C9I0017	CH92910
2,4-Dinitrotoluene	ND (0.344)		8270D		1	09/03/19 19:43	C9I0017	CH92910
2,6-Dinitrotoluene	ND (0.344)		8270D		1	09/03/19 19:43	C9I0017	CH92910
2-Chloronaphthalene	ND (0.344)		8270D		1	09/03/19 19:43	C9I0017	CH92910
2-Chlorophenol	ND (0.344)		8270D		1	09/03/19 19:43	C9I0017	CH92910
2-Methylnaphthalene	ND (0.344)		8270D		1	09/03/19 19:43	C9I0017	CH92910
2-Methylphenol	ND (0.344)		8270D		1	09/03/19 19:43	C9I0017	CH92910
2-Nitroaniline	ND (0.344)		8270D		1	09/03/19 19:43	C9I0017	CH92910
2-Nitrophenol	ND (0.344)		8270D		1	09/03/19 19:43	C9I0017	CH92910
3,3'-Dichlorobenzidine	ND (0.690)		8270D		1	09/03/19 19:43	C9I0017	CH92910
3+4-Methylphenol	ND (0.690)		8270D		1	09/03/19 19:43	C9I0017	CH92910
3-Nitroaniline	ND (0.344)		8270D		1	09/03/19 19:43	C9I0017	CH92910
4,6-Dinitro-2-Methylphenol	ND (1.73)		8270D		1	09/03/19 19:43	C9I0017	CH92910
4-Bromophenyl-phenylether	ND (0.344)		8270D		1	09/03/19 19:43	C9I0017	CH92910
4-Chloro-3-Methylphenol	ND (0.344)		8270D		1	09/03/19 19:43	C9I0017	CH92910
4-Chloroaniline	ND (0.690)		8270D		1	09/03/19 19:43	C9I0017	CH92910
4-Chloro-phenyl-phenyl ether	ND (0.344)		8270D		1	09/03/19 19:43	C9I0017	CH92910
4-Nitroaniline	ND (0.344)		8270D		1	09/03/19 19:43	C9I0017	CH92910
4-Nitrophenol	ND (1.73)		8270D		1	09/03/19 19:43	C9I0017	CH92910
Acenaphthene	ND (0.344)		8270D		1	09/03/19 19:43	C9I0017	CH92910
Acenaphthylene	ND (0.344)		8270D		1	09/03/19 19:43	C9I0017	CH92910
Acetophenone	ND (0.690)		8270D		1	09/03/19 19:43	C9I0017	CH92910



CERTIFICATE OF ANALYSIS

Client Name: Beta Engineering
Client Project ID: NBC III
Client Sample ID: B-5 0-2ft
Date Sampled: 08/27/19 09:00
Percent Solids: 91
Initial Volume: 15.9
Final Volume: 0.5
Extraction Method: 3546

ESS Laboratory Work Order: 19H0859
ESS Laboratory Sample ID: 19H0859-01
Sample Matrix: Soil
Units: mg/kg dry
Analyst: TJ
Prepared: 8/29/19 10:15

8270D Semi-Volatile Organic Compounds

<u>Analyte</u>	<u>Results (MRL)</u>	<u>MDL</u>	<u>Method</u>	<u>Limit</u>	<u>DF</u>	<u>Analyzed</u>	<u>Sequence</u>	<u>Batch</u>
Aniline	ND (0.690)		8270D		1	09/03/19 19:43	C9I0017	CH92910
Anthracene	ND (0.344)		8270D		1	09/03/19 19:43	C9I0017	CH92910
Azobenzene	ND (0.344)		8270D		1	09/03/19 19:43	C9I0017	CH92910
Benzo(a)anthracene	ND (0.344)		8270D		1	09/03/19 19:43	C9I0017	CH92910
Benzo(a)pyrene	ND (0.173)		8270D		1	09/03/19 19:43	C9I0017	CH92910
Benzo(b)fluoranthene	ND (0.344)		8270D		1	09/03/19 19:43	C9I0017	CH92910
Benzo(g,h,i)perylene	ND (0.344)		8270D		1	09/03/19 19:43	C9I0017	CH92910
Benzo(k)fluoranthene	ND (0.344)		8270D		1	09/03/19 19:43	C9I0017	CH92910
Benzoic Acid	ND (1.73)		8270D		1	09/03/19 19:43	C9I0017	CH92910
Benzyl Alcohol	ND (0.344)		8270D		1	09/03/19 19:43	C9I0017	CH92910
bis(2-Chloroethoxy)methane	ND (0.344)		8270D		1	09/03/19 19:43	C9I0017	CH92910
bis(2-Chloroethyl)ether	ND (0.344)		8270D		1	09/03/19 19:43	C9I0017	CH92910
bis(2-chloroisopropyl)Ether	ND (0.344)		8270D		1	09/03/19 19:43	C9I0017	CH92910
bis(2-Ethylhexyl)phthalate	ND (0.344)		8270D		1	09/03/19 19:43	C9I0017	CH92910
Butylbenzylphthalate	ND (0.344)		8270D		1	09/03/19 19:43	C9I0017	CH92910
Carbazole	ND (0.344)		8270D		1	09/03/19 19:43	C9I0017	CH92910
Chrysene	ND (0.173)		8270D		1	09/03/19 19:43	C9I0017	CH92910
Dibenzo(a,h)Anthracene	ND (0.173)		8270D		1	09/03/19 19:43	C9I0017	CH92910
Dibenzofuran	ND (0.344)		8270D		1	09/03/19 19:43	C9I0017	CH92910
Diethylphthalate	ND (0.344)		8270D		1	09/03/19 19:43	C9I0017	CH92910
Dimethylphthalate	ND (0.344)		8270D		1	09/03/19 19:43	C9I0017	CH92910
Di-n-butylphthalate	ND (0.344)		8270D		1	09/03/19 19:43	C9I0017	CH92910
Di-n-octylphthalate	ND (0.344)		8270D		1	09/03/19 19:43	C9I0017	CH92910
Fluoranthene	ND (0.344)		8270D		1	09/03/19 19:43	C9I0017	CH92910
Fluorene	ND (0.344)		8270D		1	09/03/19 19:43	C9I0017	CH92910
Hexachlorobenzene	ND (0.173)		8270D		1	09/03/19 19:43	C9I0017	CH92910
Hexachlorobutadiene	ND (0.344)		8270D		1	09/03/19 19:43	C9I0017	CH92910
Hexachlorocyclopentadiene	ND (1.73)		8270D		1	09/03/19 19:43	C9I0017	CH92910
Hexachloroethane	ND (0.344)		8270D		1	09/03/19 19:43	C9I0017	CH92910
Indeno(1,2,3-cd)Pyrene	ND (0.344)		8270D		1	09/03/19 19:43	C9I0017	CH92910
Isophorone	ND (0.344)		8270D		1	09/03/19 19:43	C9I0017	CH92910
Naphthalene	ND (0.344)		8270D		1	09/03/19 19:43	C9I0017	CH92910



CERTIFICATE OF ANALYSIS

Client Name: Beta Engineering
 Client Project ID: NBC III
 Client Sample ID: B-5 0-2ft
 Date Sampled: 08/27/19 09:00
 Percent Solids: 91
 Initial Volume: 15.9
 Final Volume: 0.5
 Extraction Method: 3546

ESS Laboratory Work Order: 19H0859
 ESS Laboratory Sample ID: 19H0859-01
 Sample Matrix: Soil
 Units: mg/kg dry
 Analyst: TJ
 Prepared: 8/29/19 10:15

8270D Semi-Volatile Organic Compounds

<u>Analyte</u>	<u>Results (MRL)</u>	<u>MDL</u>	<u>Method</u>	<u>Limit</u>	<u>DF</u>	<u>Analyzed</u>	<u>Sequence</u>	<u>Batch</u>
Nitrobenzene	ND (0.344)		8270D		1	09/03/19 19:43	C9I0017	CH92910
N-Nitrosodimethylamine	ND (0.344)		8270D		1	09/03/19 19:43	C9I0017	CH92910
N-Nitroso-Di-n-Propylamine	ND (0.344)		8270D		1	09/03/19 19:43	C9I0017	CH92910
N-nitrosodiphenylamine	ND (0.344)		8270D		1	09/03/19 19:43	C9I0017	CH92910
Pentachlorophenol	ND (1.73)		8270D		1	09/03/19 19:43	C9I0017	CH92910
Phenanthrene	ND (0.344)		8270D		1	09/03/19 19:43	C9I0017	CH92910
Phenol	ND (0.344)		8270D		1	09/03/19 19:43	C9I0017	CH92910
Pyrene	ND (0.344)		8270D		1	09/03/19 19:43	C9I0017	CH92910
Pyridine	ND (1.73)		8270D		1	09/03/19 19:43	C9I0017	CH92910

	<i>%Recovery</i>	<i>Qualifier</i>	<i>Limits</i>
<i>Surrogate: 1,2-Dichlorobenzene-d4</i>	59 %		30-130
<i>Surrogate: 2,4,6-Tribromophenol</i>	70 %		30-130
<i>Surrogate: 2-Chlorophenol-d4</i>	67 %		30-130
<i>Surrogate: 2-Fluorobiphenyl</i>	65 %		30-130
<i>Surrogate: 2-Fluorophenol</i>	65 %		30-130
<i>Surrogate: Nitrobenzene-d5</i>	61 %		30-130
<i>Surrogate: Phenol-d6</i>	67 %		30-130
<i>Surrogate: p-Terphenyl-d14</i>	72 %		30-130



CERTIFICATE OF ANALYSIS

Client Name: Beta Engineering
Client Project ID: NBC III
Client Sample ID: B-5 2-4ft
Date Sampled: 08/27/19 09:15
Percent Solids: 89

ESS Laboratory Work Order: 19H0859
ESS Laboratory Sample ID: 19H0859-02
Sample Matrix: Soil
Units: mg/kg dry

Extraction Method: 3050B

Total Metals

<u>Analyte</u>	<u>Results (MRL)</u>	<u>MDL</u>	<u>Method</u>	<u>Limit</u>	<u>DF</u>	<u>Analyst</u>	<u>Analyzed</u>	<u>I/V</u>	<u>F/V</u>	<u>Batch</u>
Antimony	ND (3.98)		6010C		1	KJK	09/03/19 23:44	2.81	100	CH93040
Arsenic	3.16 (1.99)		6010C		1	KJK	09/03/19 23:44	2.81	100	CH93040
Beryllium	0.40 (0.09)		6010C		1	KJK	09/03/19 23:44	2.81	100	CH93040
Cadmium	ND (0.40)		6010C		1	KJK	09/03/19 23:44	2.81	100	CH93040
Chromium	14.0 (0.80)		6010C		1	KJK	09/03/19 23:44	2.81	100	CH93040
Copper	14.3 (1.99)		6010C		1	KJK	09/03/19 23:44	2.81	100	CH93040
Lead	27.8 (3.98)		6010C		1	KJK	09/03/19 23:44	2.81	100	CH93040
Mercury	0.033 (0.028)		7471B		1	MKS	09/03/19 10:39	0.79	40	CH93041
Nickel	11.5 (1.99)		6010C		1	KJK	09/03/19 23:44	2.81	100	CH93040
Selenium	ND (3.98)		6010C		1	KJK	09/03/19 23:44	2.81	100	CH93040
Silver	ND (0.40)		6010C		1	KJK	09/03/19 23:44	2.81	100	CH93040
Thallium	ND (0.40)		6020A		1	NAR	09/04/19 17:01	2.81	100	CH93040
Zinc	41.8 (1.99)		6010C		1	KJK	09/03/19 23:44	2.81	100	CH93040



CERTIFICATE OF ANALYSIS

Client Name: Beta Engineering
Client Project ID: NBC III
Client Sample ID: B-5 2-4ft
Date Sampled: 08/27/19 09:15
Percent Solids: 89
Initial Volume: 7.9
Final Volume: 10
Extraction Method: 5035

ESS Laboratory Work Order: 19H0859
ESS Laboratory Sample ID: 19H0859-02
Sample Matrix: Soil
Units: mg/kg dry
Analyst: MEK

5035/8260B Volatile Organic Compounds / Low Level

<u>Analyte</u>	<u>Results (MRL)</u>	<u>MDL</u>	<u>Method</u>	<u>Limit</u>	<u>DF</u>	<u>Analyzed</u>	<u>Sequence</u>	<u>Batch</u>
1,1,1,2-Tetrachloroethane	ND (0.0035)		8260B Low		1	08/28/19 17:54	C9H0567	CH92823
1,1,1-Trichloroethane	ND (0.0035)		8260B Low		1	08/28/19 17:54	C9H0567	CH92823
1,1,2,2-Tetrachloroethane	ND (0.0035)		8260B Low		1	08/28/19 17:54	C9H0567	CH92823
1,1,2-Trichloroethane	ND (0.0035)		8260B Low		1	08/28/19 17:54	C9H0567	CH92823
1,1-Dichloroethane	ND (0.0035)		8260B Low		1	08/28/19 17:54	C9H0567	CH92823
1,1-Dichloroethene	ND (0.0035)		8260B Low		1	08/28/19 17:54	C9H0567	CH92823
1,1-Dichloropropene	ND (0.0035)		8260B Low		1	08/28/19 17:54	C9H0567	CH92823
1,2,3-Trichlorobenzene	ND (0.0035)		8260B Low		1	08/28/19 17:54	C9H0567	CH92823
1,2,3-Trichloropropane	ND (0.0035)		8260B Low		1	08/28/19 17:54	C9H0567	CH92823
1,2,4-Trichlorobenzene	ND (0.0035)		8260B Low		1	08/28/19 17:54	C9H0567	CH92823
1,2,4-Trimethylbenzene	ND (0.0035)		8260B Low		1	08/28/19 17:54	C9H0567	CH92823
1,2-Dibromo-3-Chloropropane	ND (0.0035)		8260B Low		1	08/28/19 17:54	C9H0567	CH92823
1,2-Dibromoethane	ND (0.0035)		8260B Low		1	08/28/19 17:54	C9H0567	CH92823
1,2-Dichlorobenzene	ND (0.0035)		8260B Low		1	08/28/19 17:54	C9H0567	CH92823
1,2-Dichloroethane	ND (0.0035)		8260B Low		1	08/28/19 17:54	C9H0567	CH92823
1,2-Dichloropropane	ND (0.0035)		8260B Low		1	08/28/19 17:54	C9H0567	CH92823
1,3,5-Trimethylbenzene	ND (0.0035)		8260B Low		1	08/28/19 17:54	C9H0567	CH92823
1,3-Dichlorobenzene	ND (0.0035)		8260B Low		1	08/28/19 17:54	C9H0567	CH92823
1,3-Dichloropropane	ND (0.0035)		8260B Low		1	08/28/19 17:54	C9H0567	CH92823
1,4-Dichlorobenzene	ND (0.0035)		8260B Low		1	08/28/19 17:54	C9H0567	CH92823
1,4-Dioxane	ND (0.0708)		8260B Low		1	08/28/19 17:54	C9H0567	CH92823
1-Chlorohexane	ND (0.0035)		8260B Low		1	08/28/19 17:54	C9H0567	CH92823
2,2-Dichloropropane	ND (0.0035)		8260B Low		1	08/28/19 17:54	C9H0567	CH92823
2-Butanone	ND (0.0354)		8260B Low		1	08/28/19 17:54	C9H0567	CH92823
2-Chlorotoluene	ND (0.0035)		8260B Low		1	08/28/19 17:54	C9H0567	CH92823
2-Hexanone	ND (0.0354)		8260B Low		1	08/28/19 17:54	C9H0567	CH92823
4-Chlorotoluene	ND (0.0035)		8260B Low		1	08/28/19 17:54	C9H0567	CH92823
4-Isopropyltoluene	ND (0.0035)		8260B Low		1	08/28/19 17:54	C9H0567	CH92823
4-Methyl-2-Pentanone	ND (0.0354)		8260B Low		1	08/28/19 17:54	C9H0567	CH92823
Acetone	ND (0.0354)		8260B Low		1	08/28/19 17:54	C9H0567	CH92823
Benzene	ND (0.0035)		8260B Low		1	08/28/19 17:54	C9H0567	CH92823
Bromobenzene	ND (0.0035)		8260B Low		1	08/28/19 17:54	C9H0567	CH92823



CERTIFICATE OF ANALYSIS

Client Name: Beta Engineering
Client Project ID: NBC III
Client Sample ID: B-5 2-4ft
Date Sampled: 08/27/19 09:15
Percent Solids: 89
Initial Volume: 7.9
Final Volume: 10
Extraction Method: 5035

ESS Laboratory Work Order: 19H0859
ESS Laboratory Sample ID: 19H0859-02
Sample Matrix: Soil
Units: mg/kg dry
Analyst: MEK

5035/8260B Volatile Organic Compounds / Low Level

<u>Analyte</u>	<u>Results (MRL)</u>	<u>MDL</u>	<u>Method</u>	<u>Limit</u>	<u>DF</u>	<u>Analyzed</u>	<u>Sequence</u>	<u>Batch</u>
Bromochloromethane	ND (0.0035)		8260B Low		1	08/28/19 17:54	C9H0567	CH92823
Bromodichloromethane	ND (0.0035)		8260B Low		1	08/28/19 17:54	C9H0567	CH92823
Bromoform	ND (0.0035)		8260B Low		1	08/28/19 17:54	C9H0567	CH92823
Bromomethane	ND (0.0071)		8260B Low		1	08/28/19 17:54	C9H0567	CH92823
Carbon Disulfide	ND (0.0035)		8260B Low		1	08/28/19 17:54	C9H0567	CH92823
Carbon Tetrachloride	ND (0.0035)		8260B Low		1	08/28/19 17:54	C9H0567	CH92823
Chlorobenzene	ND (0.0035)		8260B Low		1	08/28/19 17:54	C9H0567	CH92823
Chloroethane	ND (0.0071)		8260B Low		1	08/28/19 17:54	C9H0567	CH92823
Chloroform	ND (0.0035)		8260B Low		1	08/28/19 17:54	C9H0567	CH92823
Chloromethane	ND (0.0071)		8260B Low		1	08/28/19 17:54	C9H0567	CH92823
cis-1,2-Dichloroethene	ND (0.0035)		8260B Low		1	08/28/19 17:54	C9H0567	CH92823
cis-1,3-Dichloropropene	ND (0.0035)		8260B Low		1	08/28/19 17:54	C9H0567	CH92823
Dibromochloromethane	ND (0.0035)		8260B Low		1	08/28/19 17:54	C9H0567	CH92823
Dibromomethane	ND (0.0035)		8260B Low		1	08/28/19 17:54	C9H0567	CH92823
Dichlorodifluoromethane	ND (0.0071)		8260B Low		1	08/28/19 17:54	C9H0567	CH92823
Diethyl Ether	ND (0.0035)		8260B Low		1	08/28/19 17:54	C9H0567	CH92823
Di-isopropyl ether	ND (0.0035)		8260B Low		1	08/28/19 17:54	C9H0567	CH92823
Ethyl tertiary-butyl ether	ND (0.0035)		8260B Low		1	08/28/19 17:54	C9H0567	CH92823
Ethylbenzene	ND (0.0035)		8260B Low		1	08/28/19 17:54	C9H0567	CH92823
Hexachlorobutadiene	ND (0.0035)		8260B Low		1	08/28/19 17:54	C9H0567	CH92823
Isopropylbenzene	ND (0.0035)		8260B Low		1	08/28/19 17:54	C9H0567	CH92823
Methyl tert-Butyl Ether	ND (0.0035)		8260B Low		1	08/28/19 17:54	C9H0567	CH92823
Methylene Chloride	ND (0.0177)		8260B Low		1	08/28/19 17:54	C9H0567	CH92823
Naphthalene	ND (0.0035)		8260B Low		1	08/28/19 17:54	C9H0567	CH92823
n-Butylbenzene	ND (0.0035)		8260B Low		1	08/28/19 17:54	C9H0567	CH92823
n-Propylbenzene	ND (0.0035)		8260B Low		1	08/28/19 17:54	C9H0567	CH92823
sec-Butylbenzene	ND (0.0035)		8260B Low		1	08/28/19 17:54	C9H0567	CH92823
Styrene	ND (0.0035)		8260B Low		1	08/28/19 17:54	C9H0567	CH92823
tert-Butylbenzene	ND (0.0035)		8260B Low		1	08/28/19 17:54	C9H0567	CH92823
Tertiary-amyl methyl ether	ND (0.0035)		8260B Low		1	08/28/19 17:54	C9H0567	CH92823
Tetrachloroethene	ND (0.0035)		8260B Low		1	08/28/19 17:54	C9H0567	CH92823
Tetrahydrofuran	ND (0.0035)		8260B Low		1	08/28/19 17:54	C9H0567	CH92823



CERTIFICATE OF ANALYSIS

Client Name: Beta Engineering
Client Project ID: NBC III
Client Sample ID: B-5 2-4ft
Date Sampled: 08/27/19 09:15
Percent Solids: 89
Initial Volume: 7.9
Final Volume: 10
Extraction Method: 5035

ESS Laboratory Work Order: 19H0859
ESS Laboratory Sample ID: 19H0859-02
Sample Matrix: Soil
Units: mg/kg dry
Analyst: MEK

5035/8260B Volatile Organic Compounds / Low Level

<u>Analyte</u>	<u>Results (MRL)</u>	<u>MDL</u>	<u>Method</u>	<u>Limit</u>	<u>DF</u>	<u>Analyzed</u>	<u>Sequence</u>	<u>Batch</u>
Toluene	ND (0.0035)		8260B Low		1	08/28/19 17:54	C9H0567	CH92823
trans-1,2-Dichloroethene	ND (0.0035)		8260B Low		1	08/28/19 17:54	C9H0567	CH92823
trans-1,3-Dichloropropene	ND (0.0035)		8260B Low		1	08/28/19 17:54	C9H0567	CH92823
Trichloroethene	ND (0.0035)		8260B Low		1	08/28/19 17:54	C9H0567	CH92823
Trichlorofluoromethane	ND (0.0035)		8260B Low		1	08/28/19 17:54	C9H0567	CH92823
Vinyl Acetate	ND (0.0035)		8260B Low		1	08/28/19 17:54	C9H0567	CH92823
Vinyl Chloride	ND (0.0071)		8260B Low		1	08/28/19 17:54	C9H0567	CH92823
Xylene O	ND (0.0035)		8260B Low		1	08/28/19 17:54	C9H0567	CH92823
Xylene P,M	ND (0.0071)		8260B Low		1	08/28/19 17:54	C9H0567	CH92823
Xylenes (Total)	ND (0.00708)		8260B Low		1	08/28/19 17:54		[CALC]

	<i>%Recovery</i>	<i>Qualifier</i>	<i>Limits</i>
<i>Surrogate: 1,2-Dichloroethane-d4</i>	<i>89 %</i>		<i>70-130</i>
<i>Surrogate: 4-Bromofluorobenzene</i>	<i>86 %</i>		<i>70-130</i>
<i>Surrogate: Dibromofluoromethane</i>	<i>92 %</i>		<i>70-130</i>
<i>Surrogate: Toluene-d8</i>	<i>94 %</i>		<i>70-130</i>



CERTIFICATE OF ANALYSIS

Client Name: Beta Engineering
Client Project ID: NBC III
Client Sample ID: B-5 2-4ft
Date Sampled: 08/27/19 09:15
Percent Solids: 89
Initial Volume: 19.7
Final Volume: 10
Extraction Method: 3540C

ESS Laboratory Work Order: 19H0859
ESS Laboratory Sample ID: 19H0859-02
Sample Matrix: Soil
Units: mg/kg dry
Analyst: MJV
Prepared: 8/28/19 16:13

8082A Polychlorinated Biphenyls (PCB)

<u>Analyte</u>	<u>Results (MRL)</u>	<u>MDL</u>	<u>Method</u>	<u>Limit</u>	<u>DF</u>	<u>Analyzed</u>	<u>Sequence</u>	<u>Batch</u>
Aroclor 1016	ND (0.06)		8082A		1	08/29/19 13:53		CH92803
Aroclor 1221	ND (0.06)		8082A		1	08/29/19 13:53		CH92803
Aroclor 1232	ND (0.06)		8082A		1	08/29/19 13:53		CH92803
Aroclor 1242	ND (0.06)		8082A		1	08/29/19 13:53		CH92803
Aroclor 1248	ND (0.06)		8082A		1	08/29/19 13:53		CH92803
Aroclor 1254	ND (0.06)		8082A		1	08/29/19 13:53		CH92803
Aroclor 1260	ND (0.06)		8082A		1	08/29/19 13:53		CH92803
Aroclor 1262	ND (0.06)		8082A		1	08/29/19 13:53		CH92803
Aroclor 1268	ND (0.06)		8082A		1	08/29/19 13:53		CH92803

	<i>%Recovery</i>	<i>Qualifier</i>	<i>Limits</i>
<i>Surrogate: Decachlorobiphenyl</i>	35 %		30-150
<i>Surrogate: Decachlorobiphenyl [2C]</i>	38 %		30-150
<i>Surrogate: Tetrachloro-m-xylene</i>	40 %		30-150
<i>Surrogate: Tetrachloro-m-xylene [2C]</i>	43 %		30-150



CERTIFICATE OF ANALYSIS

Client Name: Beta Engineering
Client Project ID: NBC III
Client Sample ID: B-5 2-4ft
Date Sampled: 08/27/19 09:15
Percent Solids: 89
Initial Volume: 19.5
Final Volume: 1
Extraction Method: 3546

ESS Laboratory Work Order: 19H0859
ESS Laboratory Sample ID: 19H0859-02
Sample Matrix: Soil
Units: mg/kg dry
Analyst: CAD
Prepared: 8/27/19 17:01

8100M Total Petroleum Hydrocarbons

<u>Analyte</u>	<u>Results (MRL)</u>	<u>MDL</u>	<u>Method</u>	<u>Limit</u>	<u>DF</u>	<u>Analyzed</u>	<u>Sequence</u>	<u>Batch</u>
Total Petroleum Hydrocarbons	1850 (860)		8100M		20	08/28/19 21:41	C9H0564	CH92709
		<i>%Recovery</i>	<i>Qualifier</i>	<i>Limits</i>				
<i>Surrogate: O-Terphenyl</i>		<i>%</i>	<i>SD</i>	<i>40-140</i>				



CERTIFICATE OF ANALYSIS

Client Name: Beta Engineering
Client Project ID: NBC III
Client Sample ID: B-5 2-4ft
Date Sampled: 08/27/19 09:15
Percent Solids: 89
Initial Volume: 15
Final Volume: 0.5
Extraction Method: 3546

ESS Laboratory Work Order: 19H0859
ESS Laboratory Sample ID: 19H0859-02
Sample Matrix: Soil
Units: mg/kg dry
Analyst: TJ
Prepared: 8/29/19 10:15

8270D Semi-Volatile Organic Compounds

<u>Analyte</u>	<u>Results (MRL)</u>	<u>MDL</u>	<u>Method</u>	<u>Limit</u>	<u>DF</u>	<u>Analyzed</u>	<u>Sequence</u>	<u>Batch</u>
1,1-Biphenyl	ND (0.372)		8270D		1	09/03/19 20:11	C9I0017	CH92910
1,2,4-Trichlorobenzene	ND (0.372)		8270D		1	09/03/19 20:11	C9I0017	CH92910
1,2-Dichlorobenzene	ND (0.372)		8270D		1	09/03/19 20:11	C9I0017	CH92910
1,3-Dichlorobenzene	ND (0.372)		8270D		1	09/03/19 20:11	C9I0017	CH92910
1,4-Dichlorobenzene	ND (0.372)		8270D		1	09/03/19 20:11	C9I0017	CH92910
2,3,4,6-Tetrachlorophenol	ND (1.87)		8270D		1	09/03/19 20:11	C9I0017	CH92910
2,4,5-Trichlorophenol	ND (0.372)		8270D		1	09/03/19 20:11	C9I0017	CH92910
2,4,6-Trichlorophenol	ND (0.372)		8270D		1	09/03/19 20:11	C9I0017	CH92910
2,4-Dichlorophenol	ND (0.372)		8270D		1	09/03/19 20:11	C9I0017	CH92910
2,4-Dimethylphenol	ND (0.372)		8270D		1	09/03/19 20:11	C9I0017	CH92910
2,4-Dinitrophenol	ND (1.87)		8270D		1	09/03/19 20:11	C9I0017	CH92910
2,4-Dinitrotoluene	ND (0.372)		8270D		1	09/03/19 20:11	C9I0017	CH92910
2,6-Dinitrotoluene	ND (0.372)		8270D		1	09/03/19 20:11	C9I0017	CH92910
2-Chloronaphthalene	ND (0.372)		8270D		1	09/03/19 20:11	C9I0017	CH92910
2-Chlorophenol	ND (0.372)		8270D		1	09/03/19 20:11	C9I0017	CH92910
2-Methylnaphthalene	ND (0.372)		8270D		1	09/03/19 20:11	C9I0017	CH92910
2-Methylphenol	ND (0.372)		8270D		1	09/03/19 20:11	C9I0017	CH92910
2-Nitroaniline	ND (0.372)		8270D		1	09/03/19 20:11	C9I0017	CH92910
2-Nitrophenol	ND (0.372)		8270D		1	09/03/19 20:11	C9I0017	CH92910
3,3'-Dichlorobenzidine	ND (0.746)		8270D		1	09/03/19 20:11	C9I0017	CH92910
3+4-Methylphenol	ND (0.746)		8270D		1	09/03/19 20:11	C9I0017	CH92910
3-Nitroaniline	ND (0.372)		8270D		1	09/03/19 20:11	C9I0017	CH92910
4,6-Dinitro-2-Methylphenol	ND (1.87)		8270D		1	09/03/19 20:11	C9I0017	CH92910
4-Bromophenyl-phenylether	ND (0.372)		8270D		1	09/03/19 20:11	C9I0017	CH92910
4-Chloro-3-Methylphenol	ND (0.372)		8270D		1	09/03/19 20:11	C9I0017	CH92910
4-Chloroaniline	ND (0.746)		8270D		1	09/03/19 20:11	C9I0017	CH92910
4-Chloro-phenyl-phenyl ether	ND (0.372)		8270D		1	09/03/19 20:11	C9I0017	CH92910
4-Nitroaniline	ND (0.372)		8270D		1	09/03/19 20:11	C9I0017	CH92910
4-Nitrophenol	ND (1.87)		8270D		1	09/03/19 20:11	C9I0017	CH92910
Acenaphthene	ND (0.372)		8270D		1	09/03/19 20:11	C9I0017	CH92910
Acenaphthylene	ND (0.372)		8270D		1	09/03/19 20:11	C9I0017	CH92910
Acetophenone	ND (0.746)		8270D		1	09/03/19 20:11	C9I0017	CH92910



CERTIFICATE OF ANALYSIS

Client Name: Beta Engineering
Client Project ID: NBC III
Client Sample ID: B-5 2-4ft
Date Sampled: 08/27/19 09:15
Percent Solids: 89
Initial Volume: 15
Final Volume: 0.5
Extraction Method: 3546

ESS Laboratory Work Order: 19H0859
ESS Laboratory Sample ID: 19H0859-02
Sample Matrix: Soil
Units: mg/kg dry
Analyst: TJ
Prepared: 8/29/19 10:15

8270D Semi-Volatile Organic Compounds

<u>Analyte</u>	<u>Results (MRL)</u>	<u>MDL</u>	<u>Method</u>	<u>Limit</u>	<u>DF</u>	<u>Analyzed</u>	<u>Sequence</u>	<u>Batch</u>
Aniline	ND (0.746)		8270D		1	09/03/19 20:11	C9I0017	CH92910
Anthracene	ND (0.372)		8270D		1	09/03/19 20:11	C9I0017	CH92910
Azobenzene	ND (0.372)		8270D		1	09/03/19 20:11	C9I0017	CH92910
Benzo(a)anthracene	ND (0.372)		8270D		1	09/03/19 20:11	C9I0017	CH92910
Benzo(a)pyrene	ND (0.187)		8270D		1	09/03/19 20:11	C9I0017	CH92910
Benzo(b)fluoranthene	ND (0.372)		8270D		1	09/03/19 20:11	C9I0017	CH92910
Benzo(g,h,i)perylene	ND (0.372)		8270D		1	09/03/19 20:11	C9I0017	CH92910
Benzo(k)fluoranthene	ND (0.372)		8270D		1	09/03/19 20:11	C9I0017	CH92910
Benzoic Acid	ND (1.87)		8270D		1	09/03/19 20:11	C9I0017	CH92910
Benzyl Alcohol	ND (0.372)		8270D		1	09/03/19 20:11	C9I0017	CH92910
bis(2-Chloroethoxy)methane	ND (0.372)		8270D		1	09/03/19 20:11	C9I0017	CH92910
bis(2-Chloroethyl)ether	ND (0.372)		8270D		1	09/03/19 20:11	C9I0017	CH92910
bis(2-chloroisopropyl)Ether	ND (0.372)		8270D		1	09/03/19 20:11	C9I0017	CH92910
bis(2-Ethylhexyl)phthalate	ND (0.372)		8270D		1	09/03/19 20:11	C9I0017	CH92910
Butylbenzylphthalate	ND (0.372)		8270D		1	09/03/19 20:11	C9I0017	CH92910
Carbazole	ND (0.372)		8270D		1	09/03/19 20:11	C9I0017	CH92910
Chrysene	ND (0.187)		8270D		1	09/03/19 20:11	C9I0017	CH92910
Dibenzo(a,h)Anthracene	ND (0.187)		8270D		1	09/03/19 20:11	C9I0017	CH92910
Dibenzofuran	ND (0.372)		8270D		1	09/03/19 20:11	C9I0017	CH92910
Diethylphthalate	ND (0.372)		8270D		1	09/03/19 20:11	C9I0017	CH92910
Dimethylphthalate	ND (0.372)		8270D		1	09/03/19 20:11	C9I0017	CH92910
Di-n-butylphthalate	ND (0.372)		8270D		1	09/03/19 20:11	C9I0017	CH92910
Di-n-octylphthalate	ND (0.372)		8270D		1	09/03/19 20:11	C9I0017	CH92910
Fluoranthene	ND (0.372)		8270D		1	09/03/19 20:11	C9I0017	CH92910
Fluorene	ND (0.372)		8270D		1	09/03/19 20:11	C9I0017	CH92910
Hexachlorobenzene	ND (0.187)		8270D		1	09/03/19 20:11	C9I0017	CH92910
Hexachlorobutadiene	ND (0.372)		8270D		1	09/03/19 20:11	C9I0017	CH92910
Hexachlorocyclopentadiene	ND (1.87)		8270D		1	09/03/19 20:11	C9I0017	CH92910
Hexachloroethane	ND (0.372)		8270D		1	09/03/19 20:11	C9I0017	CH92910
Indeno(1,2,3-cd)Pyrene	ND (0.372)		8270D		1	09/03/19 20:11	C9I0017	CH92910
Isophorone	ND (0.372)		8270D		1	09/03/19 20:11	C9I0017	CH92910
Naphthalene	ND (0.372)		8270D		1	09/03/19 20:11	C9I0017	CH92910



CERTIFICATE OF ANALYSIS

Client Name: Beta Engineering
Client Project ID: NBC III
Client Sample ID: B-5 2-4ft
Date Sampled: 08/27/19 09:15
Percent Solids: 89
Initial Volume: 15
Final Volume: 0.5
Extraction Method: 3546

ESS Laboratory Work Order: 19H0859
ESS Laboratory Sample ID: 19H0859-02
Sample Matrix: Soil
Units: mg/kg dry
Analyst: TJ
Prepared: 8/29/19 10:15

8270D Semi-Volatile Organic Compounds

<u>Analyte</u>	<u>Results (MRL)</u>	<u>MDL</u>	<u>Method</u>	<u>Limit</u>	<u>DF</u>	<u>Analyzed</u>	<u>Sequence</u>	<u>Batch</u>
Nitrobenzene	ND (0.372)		8270D		1	09/03/19 20:11	C9I0017	CH92910
N-Nitrosodimethylamine	ND (0.372)		8270D		1	09/03/19 20:11	C9I0017	CH92910
N-Nitroso-Di-n-Propylamine	ND (0.372)		8270D		1	09/03/19 20:11	C9I0017	CH92910
N-nitrosodiphenylamine	ND (0.372)		8270D		1	09/03/19 20:11	C9I0017	CH92910
Pentachlorophenol	ND (1.87)		8270D		1	09/03/19 20:11	C9I0017	CH92910
Phenanthrene	ND (0.372)		8270D		1	09/03/19 20:11	C9I0017	CH92910
Phenol	ND (0.372)		8270D		1	09/03/19 20:11	C9I0017	CH92910
Pyrene	ND (0.372)		8270D		1	09/03/19 20:11	C9I0017	CH92910
Pyridine	ND (1.87)		8270D		1	09/03/19 20:11	C9I0017	CH92910

	<i>%Recovery</i>	<i>Qualifier</i>	<i>Limits</i>
<i>Surrogate: 1,2-Dichlorobenzene-d4</i>	<i>37 %</i>		<i>30-130</i>
<i>Surrogate: 2,4,6-Tribromophenol</i>	<i>45 %</i>		<i>30-130</i>
<i>Surrogate: 2-Chlorophenol-d4</i>	<i>43 %</i>		<i>30-130</i>
<i>Surrogate: 2-Fluorobiphenyl</i>	<i>47 %</i>		<i>30-130</i>
<i>Surrogate: 2-Fluorophenol</i>	<i>41 %</i>		<i>30-130</i>
<i>Surrogate: Nitrobenzene-d5</i>	<i>35 %</i>		<i>30-130</i>
<i>Surrogate: Phenol-d6</i>	<i>42 %</i>		<i>30-130</i>
<i>Surrogate: p-Terphenyl-d14</i>	<i>51 %</i>		<i>30-130</i>



CERTIFICATE OF ANALYSIS

Client Name: Beta Engineering
Client Project ID: NBC III
Client Sample ID: B-5 4-6ft
Date Sampled: 08/27/19 09:30
Percent Solids: 89

ESS Laboratory Work Order: 19H0859
ESS Laboratory Sample ID: 19H0859-03
Sample Matrix: Soil
Units: mg/kg dry

Extraction Method: 3050B

Total Metals

<u>Analyte</u>	<u>Results (MRL)</u>	<u>MDL</u>	<u>Method</u>	<u>Limit</u>	<u>DF</u>	<u>Analyst</u>	<u>Analyzed</u>	<u>I/V</u>	<u>F/V</u>	<u>Batch</u>
Antimony	ND (4.49)		6010C		1	KJK	09/04/19 0:03	2.51	100	CH93040
Arsenic	4.79 (2.24)		6010C		1	KJK	09/04/19 0:03	2.51	100	CH93040
Beryllium	0.32 (0.10)		6010C		1	KJK	09/04/19 0:03	2.51	100	CH93040
Cadmium	ND (0.45)		6010C		1	KJK	09/04/19 0:03	2.51	100	CH93040
Chromium	11.5 (0.90)		6010C		1	KJK	09/04/19 0:03	2.51	100	CH93040
Copper	23.8 (2.24)		6010C		1	KJK	09/04/19 0:03	2.51	100	CH93040
Lead	90.3 (4.49)		6010C		1	KJK	09/04/19 0:03	2.51	100	CH93040
Mercury	0.215 (0.025)		7471B		1	MKS	09/03/19 10:54	0.88	40	CH93041
Nickel	8.35 (2.24)		6010C		1	KJK	09/04/19 0:03	2.51	100	CH93040
Selenium	ND (4.49)		6010C		1	KJK	09/04/19 0:03	2.51	100	CH93040
Silver	ND (0.45)		6010C		1	KJK	09/04/19 0:03	2.51	100	CH93040
Thallium	ND (4.49)		6010C		1	KJK	09/04/19 0:03	2.51	100	CH93040
Zinc	68.9 (2.24)		6010C		1	KJK	09/04/19 0:03	2.51	100	CH93040



CERTIFICATE OF ANALYSIS

Client Name: Beta Engineering
Client Project ID: NBC III
Client Sample ID: B-5 4-6ft
Date Sampled: 08/27/19 09:30
Percent Solids: 89
Initial Volume: 6.4
Final Volume: 10
Extraction Method: 5035

ESS Laboratory Work Order: 19H0859
ESS Laboratory Sample ID: 19H0859-03
Sample Matrix: Soil
Units: mg/kg dry
Analyst: MEK

5035/8260B Volatile Organic Compounds / Low Level

<u>Analyte</u>	<u>Results (MRL)</u>	<u>MDL</u>	<u>Method</u>	<u>Limit</u>	<u>DF</u>	<u>Analyzed</u>	<u>Sequence</u>	<u>Batch</u>
1,1,1,2-Tetrachloroethane	ND (0.0044)		8260B Low		1	08/29/19 19:58	C9H0616	CH92957
1,1,1-Trichloroethane	ND (0.0044)		8260B Low		1	08/29/19 19:58	C9H0616	CH92957
1,1,2,2-Tetrachloroethane	ND (0.0044)		8260B Low		1	08/29/19 19:58	C9H0616	CH92957
1,1,2-Trichloroethane	ND (0.0044)		8260B Low		1	08/29/19 19:58	C9H0616	CH92957
1,1-Dichloroethane	ND (0.0044)		8260B Low		1	08/29/19 19:58	C9H0616	CH92957
1,1-Dichloroethene	ND (0.0044)		8260B Low		1	08/29/19 19:58	C9H0616	CH92957
1,1-Dichloropropene	ND (0.0044)		8260B Low		1	08/29/19 19:58	C9H0616	CH92957
1,2,3-Trichlorobenzene	ND (0.0044)		8260B Low		1	08/29/19 19:58	C9H0616	CH92957
1,2,3-Trichloropropane	ND (0.0044)		8260B Low		1	08/29/19 19:58	C9H0616	CH92957
1,2,4-Trichlorobenzene	ND (0.0044)		8260B Low		1	08/29/19 19:58	C9H0616	CH92957
1,2,4-Trimethylbenzene	ND (0.0044)		8260B Low		1	08/29/19 19:58	C9H0616	CH92957
1,2-Dibromo-3-Chloropropane	ND (0.0044)		8260B Low		1	08/29/19 19:58	C9H0616	CH92957
1,2-Dibromoethane	ND (0.0044)		8260B Low		1	08/29/19 19:58	C9H0616	CH92957
1,2-Dichlorobenzene	ND (0.0044)		8260B Low		1	08/29/19 19:58	C9H0616	CH92957
1,2-Dichloroethane	ND (0.0044)		8260B Low		1	08/29/19 19:58	C9H0616	CH92957
1,2-Dichloropropane	ND (0.0044)		8260B Low		1	08/29/19 19:58	C9H0616	CH92957
1,3,5-Trimethylbenzene	ND (0.0044)		8260B Low		1	08/29/19 19:58	C9H0616	CH92957
1,3-Dichlorobenzene	ND (0.0044)		8260B Low		1	08/29/19 19:58	C9H0616	CH92957
1,3-Dichloropropane	ND (0.0044)		8260B Low		1	08/29/19 19:58	C9H0616	CH92957
1,4-Dichlorobenzene	ND (0.0044)		8260B Low		1	08/29/19 19:58	C9H0616	CH92957
1,4-Dioxane	ND (0.0880)		8260B Low		1	08/29/19 19:58	C9H0616	CH92957
1-Chlorohexane	ND (0.0044)		8260B Low		1	08/29/19 19:58	C9H0616	CH92957
2,2-Dichloropropane	ND (0.0044)		8260B Low		1	08/29/19 19:58	C9H0616	CH92957
2-Butanone	ND (0.0440)		8260B Low		1	08/29/19 19:58	C9H0616	CH92957
2-Chlorotoluene	ND (0.0044)		8260B Low		1	08/29/19 19:58	C9H0616	CH92957
2-Hexanone	ND (0.0440)		8260B Low		1	08/29/19 19:58	C9H0616	CH92957
4-Chlorotoluene	ND (0.0044)		8260B Low		1	08/29/19 19:58	C9H0616	CH92957
4-Isopropyltoluene	ND (0.0044)		8260B Low		1	08/29/19 19:58	C9H0616	CH92957
4-Methyl-2-Pentanone	ND (0.0440)		8260B Low		1	08/29/19 19:58	C9H0616	CH92957
Acetone	ND (0.0440)		8260B Low		1	08/29/19 19:58	C9H0616	CH92957
Benzene	ND (0.0044)		8260B Low		1	08/29/19 19:58	C9H0616	CH92957
Bromobenzene	ND (0.0044)		8260B Low		1	08/29/19 19:58	C9H0616	CH92957



CERTIFICATE OF ANALYSIS

Client Name: Beta Engineering
Client Project ID: NBC III
Client Sample ID: B-5 4-6ft
Date Sampled: 08/27/19 09:30
Percent Solids: 89
Initial Volume: 6.4
Final Volume: 10
Extraction Method: 5035

ESS Laboratory Work Order: 19H0859
ESS Laboratory Sample ID: 19H0859-03
Sample Matrix: Soil
Units: mg/kg dry
Analyst: MEK

5035/8260B Volatile Organic Compounds / Low Level

<u>Analyte</u>	<u>Results (MRL)</u>	<u>MDL</u>	<u>Method</u>	<u>Limit</u>	<u>DF</u>	<u>Analyzed</u>	<u>Sequence</u>	<u>Batch</u>
Bromochloromethane	ND (0.0044)		8260B Low		1	08/29/19 19:58	C9H0616	CH92957
Bromodichloromethane	ND (0.0044)		8260B Low		1	08/29/19 19:58	C9H0616	CH92957
Bromoform	ND (0.0044)		8260B Low		1	08/29/19 19:58	C9H0616	CH92957
Bromomethane	ND (0.0088)		8260B Low		1	08/29/19 19:58	C9H0616	CH92957
Carbon Disulfide	ND (0.0044)		8260B Low		1	08/29/19 19:58	C9H0616	CH92957
Carbon Tetrachloride	ND (0.0044)		8260B Low		1	08/29/19 19:58	C9H0616	CH92957
Chlorobenzene	ND (0.0044)		8260B Low		1	08/29/19 19:58	C9H0616	CH92957
Chloroethane	ND (0.0088)		8260B Low		1	08/29/19 19:58	C9H0616	CH92957
Chloroform	ND (0.0044)		8260B Low		1	08/29/19 19:58	C9H0616	CH92957
Chloromethane	ND (0.0088)		8260B Low		1	08/29/19 19:58	C9H0616	CH92957
cis-1,2-Dichloroethene	ND (0.0044)		8260B Low		1	08/29/19 19:58	C9H0616	CH92957
cis-1,3-Dichloropropene	ND (0.0044)		8260B Low		1	08/29/19 19:58	C9H0616	CH92957
Dibromochloromethane	ND (0.0044)		8260B Low		1	08/29/19 19:58	C9H0616	CH92957
Dibromomethane	ND (0.0044)		8260B Low		1	08/29/19 19:58	C9H0616	CH92957
Dichlorodifluoromethane	ND (0.0088)		8260B Low		1	08/29/19 19:58	C9H0616	CH92957
Diethyl Ether	ND (0.0044)		8260B Low		1	08/29/19 19:58	C9H0616	CH92957
Di-isopropyl ether	ND (0.0044)		8260B Low		1	08/29/19 19:58	C9H0616	CH92957
Ethyl tertiary-butyl ether	ND (0.0044)		8260B Low		1	08/29/19 19:58	C9H0616	CH92957
Ethylbenzene	ND (0.0044)		8260B Low		1	08/29/19 19:58	C9H0616	CH92957
Hexachlorobutadiene	ND (0.0044)		8260B Low		1	08/29/19 19:58	C9H0616	CH92957
Isopropylbenzene	ND (0.0044)		8260B Low		1	08/29/19 19:58	C9H0616	CH92957
Methyl tert-Butyl Ether	ND (0.0044)		8260B Low		1	08/29/19 19:58	C9H0616	CH92957
Methylene Chloride	ND (0.0220)		8260B Low		1	08/29/19 19:58	C9H0616	CH92957
Naphthalene	ND (0.0044)		8260B Low		1	08/29/19 19:58	C9H0616	CH92957
n-Butylbenzene	ND (0.0044)		8260B Low		1	08/29/19 19:58	C9H0616	CH92957
n-Propylbenzene	ND (0.0044)		8260B Low		1	08/29/19 19:58	C9H0616	CH92957
sec-Butylbenzene	ND (0.0044)		8260B Low		1	08/29/19 19:58	C9H0616	CH92957
Styrene	ND (0.0044)		8260B Low		1	08/29/19 19:58	C9H0616	CH92957
tert-Butylbenzene	ND (0.0044)		8260B Low		1	08/29/19 19:58	C9H0616	CH92957
Tertiary-amyl methyl ether	ND (0.0044)		8260B Low		1	08/29/19 19:58	C9H0616	CH92957
Tetrachloroethene	ND (0.0044)		8260B Low		1	08/29/19 19:58	C9H0616	CH92957
Tetrahydrofuran	ND (0.0044)		8260B Low		1	08/29/19 19:58	C9H0616	CH92957



CERTIFICATE OF ANALYSIS

Client Name: Beta Engineering
Client Project ID: NBC III
Client Sample ID: B-5 4-6ft
Date Sampled: 08/27/19 09:30
Percent Solids: 89
Initial Volume: 6.4
Final Volume: 10
Extraction Method: 5035

ESS Laboratory Work Order: 19H0859
ESS Laboratory Sample ID: 19H0859-03
Sample Matrix: Soil
Units: mg/kg dry
Analyst: MEK

5035/8260B Volatile Organic Compounds / Low Level

<u>Analyte</u>	<u>Results (MRL)</u>	<u>MDL</u>	<u>Method</u>	<u>Limit</u>	<u>DF</u>	<u>Analyzed</u>	<u>Sequence</u>	<u>Batch</u>
Toluene	ND (0.0044)		8260B Low		1	08/29/19 19:58	C9H0616	CH92957
trans-1,2-Dichloroethene	ND (0.0044)		8260B Low		1	08/29/19 19:58	C9H0616	CH92957
trans-1,3-Dichloropropene	ND (0.0044)		8260B Low		1	08/29/19 19:58	C9H0616	CH92957
Trichloroethene	ND (0.0044)		8260B Low		1	08/29/19 19:58	C9H0616	CH92957
Trichlorofluoromethane	ND (0.0044)		8260B Low		1	08/29/19 19:58	C9H0616	CH92957
Vinyl Acetate	ND (0.0044)		8260B Low		1	08/29/19 19:58	C9H0616	CH92957
Vinyl Chloride	ND (0.0088)		8260B Low		1	08/29/19 19:58	C9H0616	CH92957
Xylene O	ND (0.0044)		8260B Low		1	08/29/19 19:58	C9H0616	CH92957
Xylene P,M	ND (0.0088)		8260B Low		1	08/29/19 19:58	C9H0616	CH92957
Xylenes (Total)	ND (0.00880)		8260B Low		1	08/29/19 19:58		[CALC]

	<i>%Recovery</i>	<i>Qualifier</i>	<i>Limits</i>
<i>Surrogate: 1,2-Dichloroethane-d4</i>	<i>90 %</i>		<i>70-130</i>
<i>Surrogate: 4-Bromofluorobenzene</i>	<i>89 %</i>		<i>70-130</i>
<i>Surrogate: Dibromofluoromethane</i>	<i>86 %</i>		<i>70-130</i>
<i>Surrogate: Toluene-d8</i>	<i>94 %</i>		<i>70-130</i>



CERTIFICATE OF ANALYSIS

Client Name: Beta Engineering
Client Project ID: NBC III
Client Sample ID: B-5 4-6ft
Date Sampled: 08/27/19 09:30
Percent Solids: 89
Initial Volume: 20.2
Final Volume: 10
Extraction Method: 3540C

ESS Laboratory Work Order: 19H0859
ESS Laboratory Sample ID: 19H0859-03
Sample Matrix: Soil
Units: mg/kg dry
Analyst: MJV
Prepared: 8/28/19 16:13

8082A Polychlorinated Biphenyls (PCB)

<u>Analyte</u>	<u>Results (MRL)</u>	<u>MDL</u>	<u>Method</u>	<u>Limit</u>	<u>DF</u>	<u>Analyzed</u>	<u>Sequence</u>	<u>Batch</u>
Aroclor 1016	ND (0.06)		8082A		1	08/29/19 14:12		CH92803
Aroclor 1221	ND (0.06)		8082A		1	08/29/19 14:12		CH92803
Aroclor 1232	ND (0.06)		8082A		1	08/29/19 14:12		CH92803
Aroclor 1242	ND (0.06)		8082A		1	08/29/19 14:12		CH92803
Aroclor 1248	ND (0.06)		8082A		1	08/29/19 14:12		CH92803
Aroclor 1254	ND (0.06)		8082A		1	08/29/19 14:12		CH92803
Aroclor 1260 [2C]	ND (0.06)		8082A		1	08/29/19 14:12		CH92803
Aroclor 1262	ND (0.06)		8082A		1	08/29/19 14:12		CH92803
Aroclor 1268	ND (0.06)		8082A		1	08/29/19 14:12		CH92803

	<i>%Recovery</i>	<i>Qualifier</i>	<i>Limits</i>
<i>Surrogate: Decachlorobiphenyl</i>	62 %		30-150
<i>Surrogate: Decachlorobiphenyl [2C]</i>	64 %		30-150
<i>Surrogate: Tetrachloro-m-xylene</i>	62 %		30-150
<i>Surrogate: Tetrachloro-m-xylene [2C]</i>	74 %		30-150



CERTIFICATE OF ANALYSIS

Client Name: Beta Engineering
Client Project ID: NBC III
Client Sample ID: B-5 4-6ft
Date Sampled: 08/27/19 09:30
Percent Solids: 89
Initial Volume: 19.9
Final Volume: 1
Extraction Method: 3546

ESS Laboratory Work Order: 19H0859
ESS Laboratory Sample ID: 19H0859-03
Sample Matrix: Soil
Units: mg/kg dry
Analyst: CAD
Prepared: 8/27/19 17:01

8100M Total Petroleum Hydrocarbons

<u>Analyte</u>	<u>Results (MRL)</u>	<u>MDL</u>	<u>Method</u>	<u>Limit</u>	<u>DF</u>	<u>Analyzed</u>	<u>Sequence</u>	<u>Batch</u>
Total Petroleum Hydrocarbons	233 (42.5)		8100M		1	08/28/19 15:48	C9H0564	CH92709
		<i>%Recovery</i>	<i>Qualifier</i>	<i>Limits</i>				
<i>Surrogate: O-Terphenyl</i>		87 %		40-140				



CERTIFICATE OF ANALYSIS

Client Name: Beta Engineering
Client Project ID: NBC III
Client Sample ID: B-5 4-6ft
Date Sampled: 08/27/19 09:30
Percent Solids: 89
Initial Volume: 14.7
Final Volume: 0.5
Extraction Method: 3546

ESS Laboratory Work Order: 19H0859
ESS Laboratory Sample ID: 19H0859-03
Sample Matrix: Soil
Units: mg/kg dry
Analyst: TJ
Prepared: 8/29/19 10:15

8270D Semi-Volatile Organic Compounds

<u>Analyte</u>	<u>Results (MRL)</u>	<u>MDL</u>	<u>Method</u>	<u>Limit</u>	<u>DF</u>	<u>Analyzed</u>	<u>Sequence</u>	<u>Batch</u>
1,1-Biphenyl	ND (0.383)		8270D		1	09/03/19 20:40	C9I0017	CH92910
1,2,4-Trichlorobenzene	ND (0.383)		8270D		1	09/03/19 20:40	C9I0017	CH92910
1,2-Dichlorobenzene	ND (0.383)		8270D		1	09/03/19 20:40	C9I0017	CH92910
1,3-Dichlorobenzene	ND (0.383)		8270D		1	09/03/19 20:40	C9I0017	CH92910
1,4-Dichlorobenzene	ND (0.383)		8270D		1	09/03/19 20:40	C9I0017	CH92910
2,3,4,6-Tetrachlorophenol	ND (1.92)		8270D		1	09/03/19 20:40	C9I0017	CH92910
2,4,5-Trichlorophenol	ND (0.383)		8270D		1	09/03/19 20:40	C9I0017	CH92910
2,4,6-Trichlorophenol	ND (0.383)		8270D		1	09/03/19 20:40	C9I0017	CH92910
2,4-Dichlorophenol	ND (0.383)		8270D		1	09/03/19 20:40	C9I0017	CH92910
2,4-Dimethylphenol	ND (0.383)		8270D		1	09/03/19 20:40	C9I0017	CH92910
2,4-Dinitrophenol	ND (1.92)		8270D		1	09/03/19 20:40	C9I0017	CH92910
2,4-Dinitrotoluene	ND (0.383)		8270D		1	09/03/19 20:40	C9I0017	CH92910
2,6-Dinitrotoluene	ND (0.383)		8270D		1	09/03/19 20:40	C9I0017	CH92910
2-Chloronaphthalene	ND (0.383)		8270D		1	09/03/19 20:40	C9I0017	CH92910
2-Chlorophenol	ND (0.383)		8270D		1	09/03/19 20:40	C9I0017	CH92910
2-Methylnaphthalene	ND (0.383)		8270D		1	09/03/19 20:40	C9I0017	CH92910
2-Methylphenol	ND (0.383)		8270D		1	09/03/19 20:40	C9I0017	CH92910
2-Nitroaniline	ND (0.383)		8270D		1	09/03/19 20:40	C9I0017	CH92910
2-Nitrophenol	ND (0.383)		8270D		1	09/03/19 20:40	C9I0017	CH92910
3,3'-Dichlorobenzidine	ND (0.767)		8270D		1	09/03/19 20:40	C9I0017	CH92910
3+4-Methylphenol	ND (0.767)		8270D		1	09/03/19 20:40	C9I0017	CH92910
3-Nitroaniline	ND (0.383)		8270D		1	09/03/19 20:40	C9I0017	CH92910
4,6-Dinitro-2-Methylphenol	ND (1.92)		8270D		1	09/03/19 20:40	C9I0017	CH92910
4-Bromophenyl-phenylether	ND (0.383)		8270D		1	09/03/19 20:40	C9I0017	CH92910
4-Chloro-3-Methylphenol	ND (0.383)		8270D		1	09/03/19 20:40	C9I0017	CH92910
4-Chloroaniline	ND (0.767)		8270D		1	09/03/19 20:40	C9I0017	CH92910
4-Chloro-phenyl-phenyl ether	ND (0.383)		8270D		1	09/03/19 20:40	C9I0017	CH92910
4-Nitroaniline	ND (0.383)		8270D		1	09/03/19 20:40	C9I0017	CH92910
4-Nitrophenol	ND (1.92)		8270D		1	09/03/19 20:40	C9I0017	CH92910
Acenaphthene	ND (0.383)		8270D		1	09/03/19 20:40	C9I0017	CH92910
Acenaphthylene	ND (0.383)		8270D		1	09/03/19 20:40	C9I0017	CH92910
Acetophenone	ND (0.767)		8270D		1	09/03/19 20:40	C9I0017	CH92910



CERTIFICATE OF ANALYSIS

Client Name: Beta Engineering
Client Project ID: NBC III
Client Sample ID: B-5 4-6ft
Date Sampled: 08/27/19 09:30
Percent Solids: 89
Initial Volume: 14.7
Final Volume: 0.5
Extraction Method: 3546

ESS Laboratory Work Order: 19H0859
ESS Laboratory Sample ID: 19H0859-03
Sample Matrix: Soil
Units: mg/kg dry
Analyst: TJ
Prepared: 8/29/19 10:15

8270D Semi-Volatile Organic Compounds

<u>Analyte</u>	<u>Results (MRL)</u>	<u>MDL</u>	<u>Method</u>	<u>Limit</u>	<u>DF</u>	<u>Analyzed</u>	<u>Sequence</u>	<u>Batch</u>
Aniline	ND (0.767)		8270D		1	09/03/19 20:40	C9I0017	CH92910
Anthracene	0.879 (0.383)		8270D		1	09/03/19 20:40	C9I0017	CH92910
Azobenzene	ND (0.383)		8270D		1	09/03/19 20:40	C9I0017	CH92910
Benzo(a)anthracene	2.29 (0.383)		8270D		1	09/03/19 20:40	C9I0017	CH92910
Benzo(a)pyrene	1.98 (0.192)		8270D		1	09/03/19 20:40	C9I0017	CH92910
Benzo(b)fluoranthene	1.40 (0.383)		8270D		1	09/03/19 20:40	C9I0017	CH92910
Benzo(g,h,i)perylene	1.11 (0.383)		8270D		1	09/03/19 20:40	C9I0017	CH92910
Benzo(k)fluoranthene	2.07 (0.383)		8270D		1	09/03/19 20:40	C9I0017	CH92910
Benzoic Acid	ND (1.92)		8270D		1	09/03/19 20:40	C9I0017	CH92910
Benzyl Alcohol	ND (0.383)		8270D		1	09/03/19 20:40	C9I0017	CH92910
bis(2-Chloroethoxy)methane	ND (0.383)		8270D		1	09/03/19 20:40	C9I0017	CH92910
bis(2-Chloroethyl)ether	ND (0.383)		8270D		1	09/03/19 20:40	C9I0017	CH92910
bis(2-chloroisopropyl)Ether	ND (0.383)		8270D		1	09/03/19 20:40	C9I0017	CH92910
bis(2-Ethylhexyl)phthalate	ND (0.383)		8270D		1	09/03/19 20:40	C9I0017	CH92910
Butylbenzylphthalate	ND (0.383)		8270D		1	09/03/19 20:40	C9I0017	CH92910
Carbazole	ND (0.383)		8270D		1	09/03/19 20:40	C9I0017	CH92910
Chrysene	2.04 (0.192)		8270D		1	09/03/19 20:40	C9I0017	CH92910
Dibenzo(a,h)Anthracene	0.510 (0.192)		8270D		1	09/03/19 20:40	C9I0017	CH92910
Dibenzofuran	ND (0.383)		8270D		1	09/03/19 20:40	C9I0017	CH92910
Diethylphthalate	ND (0.383)		8270D		1	09/03/19 20:40	C9I0017	CH92910
Dimethylphthalate	ND (0.383)		8270D		1	09/03/19 20:40	C9I0017	CH92910
Di-n-butylphthalate	ND (0.383)		8270D		1	09/03/19 20:40	C9I0017	CH92910
Di-n-octylphthalate	ND (0.383)		8270D		1	09/03/19 20:40	C9I0017	CH92910
Fluoranthene	4.35 (0.383)		8270D		1	09/03/19 20:40	C9I0017	CH92910
Fluorene	ND (0.383)		8270D		1	09/03/19 20:40	C9I0017	CH92910
Hexachlorobenzene	ND (0.192)		8270D		1	09/03/19 20:40	C9I0017	CH92910
Hexachlorobutadiene	ND (0.383)		8270D		1	09/03/19 20:40	C9I0017	CH92910
Hexachlorocyclopentadiene	ND (1.92)		8270D		1	09/03/19 20:40	C9I0017	CH92910
Hexachloroethane	ND (0.383)		8270D		1	09/03/19 20:40	C9I0017	CH92910
Indeno(1,2,3-cd)Pyrene	1.10 (0.383)		8270D		1	09/03/19 20:40	C9I0017	CH92910
Isophorone	ND (0.383)		8270D		1	09/03/19 20:40	C9I0017	CH92910
Naphthalene	ND (0.383)		8270D		1	09/03/19 20:40	C9I0017	CH92910



CERTIFICATE OF ANALYSIS

Client Name: Beta Engineering
Client Project ID: NBC III
Client Sample ID: B-5 4-6ft
Date Sampled: 08/27/19 09:30
Percent Solids: 89
Initial Volume: 14.7
Final Volume: 0.5
Extraction Method: 3546

ESS Laboratory Work Order: 19H0859
ESS Laboratory Sample ID: 19H0859-03
Sample Matrix: Soil
Units: mg/kg dry
Analyst: TJ
Prepared: 8/29/19 10:15

8270D Semi-Volatile Organic Compounds

<u>Analyte</u>	<u>Results (MRL)</u>	<u>MDL</u>	<u>Method</u>	<u>Limit</u>	<u>DF</u>	<u>Analyzed</u>	<u>Sequence</u>	<u>Batch</u>
Nitrobenzene	ND (0.383)		8270D		1	09/03/19 20:40	C9I0017	CH92910
N-Nitrosodimethylamine	ND (0.383)		8270D		1	09/03/19 20:40	C9I0017	CH92910
N-Nitroso-Di-n-Propylamine	ND (0.383)		8270D		1	09/03/19 20:40	C9I0017	CH92910
N-nitrosodiphenylamine	ND (0.383)		8270D		1	09/03/19 20:40	C9I0017	CH92910
Pentachlorophenol	ND (1.92)		8270D		1	09/03/19 20:40	C9I0017	CH92910
Phenanthrene	3.52 (0.383)		8270D		1	09/03/19 20:40	C9I0017	CH92910
Phenol	ND (0.383)		8270D		1	09/03/19 20:40	C9I0017	CH92910
Pyrene	4.02 (0.383)		8270D		1	09/03/19 20:40	C9I0017	CH92910
Pyridine	ND (1.92)		8270D		1	09/03/19 20:40	C9I0017	CH92910

	<i>%Recovery</i>	<i>Qualifier</i>	<i>Limits</i>
<i>Surrogate: 1,2-Dichlorobenzene-d4</i>	47 %		30-130
<i>Surrogate: 2,4,6-Tribromophenol</i>	58 %		30-130
<i>Surrogate: 2-Chlorophenol-d4</i>	52 %		30-130
<i>Surrogate: 2-Fluorobiphenyl</i>	53 %		30-130
<i>Surrogate: 2-Fluorophenol</i>	48 %		30-130
<i>Surrogate: Nitrobenzene-d5</i>	45 %		30-130
<i>Surrogate: Phenol-d6</i>	52 %		30-130
<i>Surrogate: p-Terphenyl-d14</i>	76 %		30-130



CERTIFICATE OF ANALYSIS

Client Name: Beta Engineering
Client Project ID: NBC III
Client Sample ID: B-5 6-10ft
Date Sampled: 08/27/19 09:45
Percent Solids: 88

ESS Laboratory Work Order: 19H0859
ESS Laboratory Sample ID: 19H0859-04
Sample Matrix: Soil
Units: mg/kg dry

Extraction Method: 3050B

Total Metals

<u>Analyte</u>	<u>Results (MRL)</u>	<u>MDL</u>	<u>Method</u>	<u>Limit</u>	<u>DF</u>	<u>Analyst</u>	<u>Analyzed</u>	<u>I/V</u>	<u>F/V</u>	<u>Batch</u>
Antimony	ND (5.37)		6010C		1	KJK	09/04/19 0:06	2.11	100	CH93040
Arsenic	5.09 (2.68)		6010C		1	KJK	09/04/19 0:06	2.11	100	CH93040
Beryllium	0.67 (0.12)		6010C		1	KJK	09/04/19 0:06	2.11	100	CH93040
Cadmium	ND (0.54)		6010C		1	KJK	09/04/19 0:06	2.11	100	CH93040
Chromium	20.1 (1.07)		6010C		1	KJK	09/04/19 0:06	2.11	100	CH93040
Copper	14.4 (2.68)		6010C		1	KJK	09/04/19 0:06	2.11	100	CH93040
Lead	60.6 (5.37)		6010C		1	KJK	09/04/19 0:06	2.11	100	CH93040
Mercury	ND (0.025)		7471B		1	MKS	09/03/19 10:56	0.9	40	CH93041
Nickel	14.1 (2.68)		6010C		1	KJK	09/04/19 0:06	2.11	100	CH93040
Selenium	ND (5.37)		6010C		1	KJK	09/04/19 0:06	2.11	100	CH93040
Silver	ND (0.54)		6010C		1	KJK	09/04/19 0:06	2.11	100	CH93040
Thallium	ND (0.54)		6020A		1	NAR	09/04/19 17:35	2.11	100	CH93040
Zinc	45.9 (2.68)		6010C		1	KJK	09/04/19 0:06	2.11	100	CH93040



CERTIFICATE OF ANALYSIS

Client Name: Beta Engineering
Client Project ID: NBC III
Client Sample ID: B-5 6-10ft
Date Sampled: 08/27/19 09:45
Percent Solids: 88
Initial Volume: 7.2
Final Volume: 10
Extraction Method: 5035

ESS Laboratory Work Order: 19H0859
ESS Laboratory Sample ID: 19H0859-04
Sample Matrix: Soil
Units: mg/kg dry
Analyst: MEK

5035/8260B Volatile Organic Compounds / Low Level

<u>Analyte</u>	<u>Results (MRL)</u>	<u>MDL</u>	<u>Method</u>	<u>Limit</u>	<u>DF</u>	<u>Analyzed</u>	<u>Sequence</u>	<u>Batch</u>
1,1,1,2-Tetrachloroethane	ND (0.0039)		8260B Low		1	08/29/19 20:24	C9H0616	CH92957
1,1,1-Trichloroethane	ND (0.0039)		8260B Low		1	08/29/19 20:24	C9H0616	CH92957
1,1,2,2-Tetrachloroethane	ND (0.0039)		8260B Low		1	08/29/19 20:24	C9H0616	CH92957
1,1,2-Trichloroethane	ND (0.0039)		8260B Low		1	08/29/19 20:24	C9H0616	CH92957
1,1-Dichloroethane	ND (0.0039)		8260B Low		1	08/29/19 20:24	C9H0616	CH92957
1,1-Dichloroethene	ND (0.0039)		8260B Low		1	08/29/19 20:24	C9H0616	CH92957
1,1-Dichloropropene	ND (0.0039)		8260B Low		1	08/29/19 20:24	C9H0616	CH92957
1,2,3-Trichlorobenzene	ND (0.0039)		8260B Low		1	08/29/19 20:24	C9H0616	CH92957
1,2,3-Trichloropropane	ND (0.0039)		8260B Low		1	08/29/19 20:24	C9H0616	CH92957
1,2,4-Trichlorobenzene	ND (0.0039)		8260B Low		1	08/29/19 20:24	C9H0616	CH92957
1,2,4-Trimethylbenzene	ND (0.0039)		8260B Low		1	08/29/19 20:24	C9H0616	CH92957
1,2-Dibromo-3-Chloropropane	ND (0.0039)		8260B Low		1	08/29/19 20:24	C9H0616	CH92957
1,2-Dibromoethane	ND (0.0039)		8260B Low		1	08/29/19 20:24	C9H0616	CH92957
1,2-Dichlorobenzene	ND (0.0039)		8260B Low		1	08/29/19 20:24	C9H0616	CH92957
1,2-Dichloroethane	ND (0.0039)		8260B Low		1	08/29/19 20:24	C9H0616	CH92957
1,2-Dichloropropane	ND (0.0039)		8260B Low		1	08/29/19 20:24	C9H0616	CH92957
1,3,5-Trimethylbenzene	ND (0.0039)		8260B Low		1	08/29/19 20:24	C9H0616	CH92957
1,3-Dichlorobenzene	ND (0.0039)		8260B Low		1	08/29/19 20:24	C9H0616	CH92957
1,3-Dichloropropane	ND (0.0039)		8260B Low		1	08/29/19 20:24	C9H0616	CH92957
1,4-Dichlorobenzene	ND (0.0039)		8260B Low		1	08/29/19 20:24	C9H0616	CH92957
1,4-Dioxane	ND (0.0786)		8260B Low		1	08/29/19 20:24	C9H0616	CH92957
1-Chlorohexane	ND (0.0039)		8260B Low		1	08/29/19 20:24	C9H0616	CH92957
2,2-Dichloropropane	ND (0.0039)		8260B Low		1	08/29/19 20:24	C9H0616	CH92957
2-Butanone	ND (0.0393)		8260B Low		1	08/29/19 20:24	C9H0616	CH92957
2-Chlorotoluene	ND (0.0039)		8260B Low		1	08/29/19 20:24	C9H0616	CH92957
2-Hexanone	ND (0.0393)		8260B Low		1	08/29/19 20:24	C9H0616	CH92957
4-Chlorotoluene	ND (0.0039)		8260B Low		1	08/29/19 20:24	C9H0616	CH92957
4-Isopropyltoluene	ND (0.0039)		8260B Low		1	08/29/19 20:24	C9H0616	CH92957
4-Methyl-2-Pentanone	ND (0.0393)		8260B Low		1	08/29/19 20:24	C9H0616	CH92957
Acetone	ND (0.0393)		8260B Low		1	08/29/19 20:24	C9H0616	CH92957
Benzene	ND (0.0039)		8260B Low		1	08/29/19 20:24	C9H0616	CH92957
Bromobenzene	ND (0.0039)		8260B Low		1	08/29/19 20:24	C9H0616	CH92957



CERTIFICATE OF ANALYSIS

Client Name: Beta Engineering
Client Project ID: NBC III
Client Sample ID: B-5 6-10ft
Date Sampled: 08/27/19 09:45
Percent Solids: 88
Initial Volume: 7.2
Final Volume: 10
Extraction Method: 5035

ESS Laboratory Work Order: 19H0859
ESS Laboratory Sample ID: 19H0859-04
Sample Matrix: Soil
Units: mg/kg dry
Analyst: MEK

5035/8260B Volatile Organic Compounds / Low Level

<u>Analyte</u>	<u>Results (MRL)</u>	<u>MDL</u>	<u>Method</u>	<u>Limit</u>	<u>DF</u>	<u>Analyzed</u>	<u>Sequence</u>	<u>Batch</u>
Bromochloromethane	ND (0.0039)		8260B Low		1	08/29/19 20:24	C9H0616	CH92957
Bromodichloromethane	ND (0.0039)		8260B Low		1	08/29/19 20:24	C9H0616	CH92957
Bromoform	ND (0.0039)		8260B Low		1	08/29/19 20:24	C9H0616	CH92957
Bromomethane	ND (0.0079)		8260B Low		1	08/29/19 20:24	C9H0616	CH92957
Carbon Disulfide	ND (0.0039)		8260B Low		1	08/29/19 20:24	C9H0616	CH92957
Carbon Tetrachloride	ND (0.0039)		8260B Low		1	08/29/19 20:24	C9H0616	CH92957
Chlorobenzene	ND (0.0039)		8260B Low		1	08/29/19 20:24	C9H0616	CH92957
Chloroethane	ND (0.0079)		8260B Low		1	08/29/19 20:24	C9H0616	CH92957
Chloroform	ND (0.0039)		8260B Low		1	08/29/19 20:24	C9H0616	CH92957
Chloromethane	ND (0.0079)		8260B Low		1	08/29/19 20:24	C9H0616	CH92957
cis-1,2-Dichloroethene	ND (0.0039)		8260B Low		1	08/29/19 20:24	C9H0616	CH92957
cis-1,3-Dichloropropene	ND (0.0039)		8260B Low		1	08/29/19 20:24	C9H0616	CH92957
Dibromochloromethane	ND (0.0039)		8260B Low		1	08/29/19 20:24	C9H0616	CH92957
Dibromomethane	ND (0.0039)		8260B Low		1	08/29/19 20:24	C9H0616	CH92957
Dichlorodifluoromethane	ND (0.0079)		8260B Low		1	08/29/19 20:24	C9H0616	CH92957
Diethyl Ether	ND (0.0039)		8260B Low		1	08/29/19 20:24	C9H0616	CH92957
Di-isopropyl ether	ND (0.0039)		8260B Low		1	08/29/19 20:24	C9H0616	CH92957
Ethyl tertiary-butyl ether	ND (0.0039)		8260B Low		1	08/29/19 20:24	C9H0616	CH92957
Ethylbenzene	ND (0.0039)		8260B Low		1	08/29/19 20:24	C9H0616	CH92957
Hexachlorobutadiene	ND (0.0039)		8260B Low		1	08/29/19 20:24	C9H0616	CH92957
Isopropylbenzene	ND (0.0039)		8260B Low		1	08/29/19 20:24	C9H0616	CH92957
Methyl tert-Butyl Ether	ND (0.0039)		8260B Low		1	08/29/19 20:24	C9H0616	CH92957
Methylene Chloride	ND (0.0197)		8260B Low		1	08/29/19 20:24	C9H0616	CH92957
Naphthalene	ND (0.0039)		8260B Low		1	08/29/19 20:24	C9H0616	CH92957
n-Butylbenzene	ND (0.0039)		8260B Low		1	08/29/19 20:24	C9H0616	CH92957
n-Propylbenzene	ND (0.0039)		8260B Low		1	08/29/19 20:24	C9H0616	CH92957
sec-Butylbenzene	ND (0.0039)		8260B Low		1	08/29/19 20:24	C9H0616	CH92957
Styrene	ND (0.0039)		8260B Low		1	08/29/19 20:24	C9H0616	CH92957
tert-Butylbenzene	ND (0.0039)		8260B Low		1	08/29/19 20:24	C9H0616	CH92957
Tertiary-amyl methyl ether	ND (0.0039)		8260B Low		1	08/29/19 20:24	C9H0616	CH92957
Tetrachloroethene	ND (0.0039)		8260B Low		1	08/29/19 20:24	C9H0616	CH92957
Tetrahydrofuran	ND (0.0039)		8260B Low		1	08/29/19 20:24	C9H0616	CH92957



CERTIFICATE OF ANALYSIS

Client Name: Beta Engineering
Client Project ID: NBC III
Client Sample ID: B-5 6-10ft
Date Sampled: 08/27/19 09:45
Percent Solids: 88
Initial Volume: 7.2
Final Volume: 10
Extraction Method: 5035

ESS Laboratory Work Order: 19H0859
ESS Laboratory Sample ID: 19H0859-04
Sample Matrix: Soil
Units: mg/kg dry
Analyst: MEK

5035/8260B Volatile Organic Compounds / Low Level

<u>Analyte</u>	<u>Results (MRL)</u>	<u>MDL</u>	<u>Method</u>	<u>Limit</u>	<u>DF</u>	<u>Analyzed</u>	<u>Sequence</u>	<u>Batch</u>
Toluene	ND (0.0039)		8260B Low		1	08/29/19 20:24	C9H0616	CH92957
trans-1,2-Dichloroethene	ND (0.0039)		8260B Low		1	08/29/19 20:24	C9H0616	CH92957
trans-1,3-Dichloropropene	ND (0.0039)		8260B Low		1	08/29/19 20:24	C9H0616	CH92957
Trichloroethene	ND (0.0039)		8260B Low		1	08/29/19 20:24	C9H0616	CH92957
Trichlorofluoromethane	ND (0.0039)		8260B Low		1	08/29/19 20:24	C9H0616	CH92957
Vinyl Acetate	ND (0.0039)		8260B Low		1	08/29/19 20:24	C9H0616	CH92957
Vinyl Chloride	ND (0.0079)		8260B Low		1	08/29/19 20:24	C9H0616	CH92957
Xylene O	ND (0.0039)		8260B Low		1	08/29/19 20:24	C9H0616	CH92957
Xylene P,M	ND (0.0079)		8260B Low		1	08/29/19 20:24	C9H0616	CH92957
Xylenes (Total)	ND (0.00786)		8260B Low		1	08/29/19 20:24		[CALC]

	<i>%Recovery</i>	<i>Qualifier</i>	<i>Limits</i>
<i>Surrogate: 1,2-Dichloroethane-d4</i>	<i>90 %</i>		<i>70-130</i>
<i>Surrogate: 4-Bromofluorobenzene</i>	<i>87 %</i>		<i>70-130</i>
<i>Surrogate: Dibromofluoromethane</i>	<i>90 %</i>		<i>70-130</i>
<i>Surrogate: Toluene-d8</i>	<i>92 %</i>		<i>70-130</i>



CERTIFICATE OF ANALYSIS

Client Name: Beta Engineering
Client Project ID: NBC III
Client Sample ID: B-5 6-10ft
Date Sampled: 08/27/19 09:45
Percent Solids: 88
Initial Volume: 20.3
Final Volume: 10
Extraction Method: 3540C

ESS Laboratory Work Order: 19H0859
ESS Laboratory Sample ID: 19H0859-04
Sample Matrix: Soil
Units: mg/kg dry
Analyst: MJV
Prepared: 8/28/19 16:13

8082A Polychlorinated Biphenyls (PCB)

<u>Analyte</u>	<u>Results (MRL)</u>	<u>MDL</u>	<u>Method</u>	<u>Limit</u>	<u>DF</u>	<u>Analyzed</u>	<u>Sequence</u>	<u>Batch</u>
Aroclor 1016	ND (0.06)		8082A		1	08/29/19 14:31		CH92803
Aroclor 1221	ND (0.06)		8082A		1	08/29/19 14:31		CH92803
Aroclor 1232	ND (0.06)		8082A		1	08/29/19 14:31		CH92803
Aroclor 1242	ND (0.06)		8082A		1	08/29/19 14:31		CH92803
Aroclor 1248	ND (0.06)		8082A		1	08/29/19 14:31		CH92803
Aroclor 1254	ND (0.06)		8082A		1	08/29/19 14:31		CH92803
Aroclor 1260	ND (0.06)		8082A		1	08/29/19 14:31		CH92803
Aroclor 1262	ND (0.06)		8082A		1	08/29/19 14:31		CH92803
Aroclor 1268	ND (0.06)		8082A		1	08/29/19 14:31		CH92803

	<i>%Recovery</i>	<i>Qualifier</i>	<i>Limits</i>
<i>Surrogate: Decachlorobiphenyl</i>	76 %		30-150
<i>Surrogate: Decachlorobiphenyl [2C]</i>	75 %		30-150
<i>Surrogate: Tetrachloro-m-xylene</i>	67 %		30-150
<i>Surrogate: Tetrachloro-m-xylene [2C]</i>	82 %		30-150



CERTIFICATE OF ANALYSIS

Client Name: Beta Engineering
Client Project ID: NBC III
Client Sample ID: B-5 6-10ft
Date Sampled: 08/27/19 09:45
Percent Solids: 88
Initial Volume: 20
Final Volume: 1
Extraction Method: 3546

ESS Laboratory Work Order: 19H0859
ESS Laboratory Sample ID: 19H0859-04
Sample Matrix: Soil
Units: mg/kg dry
Analyst: CAD
Prepared: 8/27/19 17:01

8100M Total Petroleum Hydrocarbons

<u>Analyte</u>	<u>Results (MRL)</u>	<u>MDL</u>	<u>Method</u>	<u>Limit</u>	<u>DF</u>	<u>Analyzed</u>	<u>Sequence</u>	<u>Batch</u>
Total Petroleum Hydrocarbons	136 (42.5)		8100M		1	08/28/19 16:20	C9H0564	CH92709
		<i>%Recovery</i>	<i>Qualifier</i>	<i>Limits</i>				
<i>Surrogate: O-Terphenyl</i>		76 %		40-140				



CERTIFICATE OF ANALYSIS

Client Name: Beta Engineering
Client Project ID: NBC III
Client Sample ID: B-5 6-10ft
Date Sampled: 08/27/19 09:45
Percent Solids: 88
Initial Volume: 15.9
Final Volume: 0.5
Extraction Method: 3546

ESS Laboratory Work Order: 19H0859
ESS Laboratory Sample ID: 19H0859-04
Sample Matrix: Soil
Units: mg/kg dry
Analyst: TJ
Prepared: 8/29/19 10:15

8270D Semi-Volatile Organic Compounds

<u>Analyte</u>	<u>Results (MRL)</u>	<u>MDL</u>	<u>Method</u>	<u>Limit</u>	<u>DF</u>	<u>Analyzed</u>	<u>Sequence</u>	<u>Batch</u>
1,1-Biphenyl	ND (0.356)		8270D		1	09/03/19 21:08	C9I0017	CH92910
1,2,4-Trichlorobenzene	ND (0.356)		8270D		1	09/03/19 21:08	C9I0017	CH92910
1,2-Dichlorobenzene	ND (0.356)		8270D		1	09/03/19 21:08	C9I0017	CH92910
1,3-Dichlorobenzene	ND (0.356)		8270D		1	09/03/19 21:08	C9I0017	CH92910
1,4-Dichlorobenzene	ND (0.356)		8270D		1	09/03/19 21:08	C9I0017	CH92910
2,3,4,6-Tetrachlorophenol	ND (1.78)		8270D		1	09/03/19 21:08	C9I0017	CH92910
2,4,5-Trichlorophenol	ND (0.356)		8270D		1	09/03/19 21:08	C9I0017	CH92910
2,4,6-Trichlorophenol	ND (0.356)		8270D		1	09/03/19 21:08	C9I0017	CH92910
2,4-Dichlorophenol	ND (0.356)		8270D		1	09/03/19 21:08	C9I0017	CH92910
2,4-Dimethylphenol	ND (0.356)		8270D		1	09/03/19 21:08	C9I0017	CH92910
2,4-Dinitrophenol	ND (1.78)		8270D		1	09/03/19 21:08	C9I0017	CH92910
2,4-Dinitrotoluene	ND (0.356)		8270D		1	09/03/19 21:08	C9I0017	CH92910
2,6-Dinitrotoluene	ND (0.356)		8270D		1	09/03/19 21:08	C9I0017	CH92910
2-Chloronaphthalene	ND (0.356)		8270D		1	09/03/19 21:08	C9I0017	CH92910
2-Chlorophenol	ND (0.356)		8270D		1	09/03/19 21:08	C9I0017	CH92910
2-Methylnaphthalene	ND (0.356)		8270D		1	09/03/19 21:08	C9I0017	CH92910
2-Methylphenol	ND (0.356)		8270D		1	09/03/19 21:08	C9I0017	CH92910
2-Nitroaniline	ND (0.356)		8270D		1	09/03/19 21:08	C9I0017	CH92910
2-Nitrophenol	ND (0.356)		8270D		1	09/03/19 21:08	C9I0017	CH92910
3,3'-Dichlorobenzidine	ND (0.712)		8270D		1	09/03/19 21:08	C9I0017	CH92910
3+4-Methylphenol	ND (0.712)		8270D		1	09/03/19 21:08	C9I0017	CH92910
3-Nitroaniline	ND (0.356)		8270D		1	09/03/19 21:08	C9I0017	CH92910
4,6-Dinitro-2-Methylphenol	ND (1.78)		8270D		1	09/03/19 21:08	C9I0017	CH92910
4-Bromophenyl-phenylether	ND (0.356)		8270D		1	09/03/19 21:08	C9I0017	CH92910
4-Chloro-3-Methylphenol	ND (0.356)		8270D		1	09/03/19 21:08	C9I0017	CH92910
4-Chloroaniline	ND (0.712)		8270D		1	09/03/19 21:08	C9I0017	CH92910
4-Chloro-phenyl-phenyl ether	ND (0.356)		8270D		1	09/03/19 21:08	C9I0017	CH92910
4-Nitroaniline	ND (0.356)		8270D		1	09/03/19 21:08	C9I0017	CH92910
4-Nitrophenol	ND (1.78)		8270D		1	09/03/19 21:08	C9I0017	CH92910
Acenaphthene	ND (0.356)		8270D		1	09/03/19 21:08	C9I0017	CH92910
Acenaphthylene	ND (0.356)		8270D		1	09/03/19 21:08	C9I0017	CH92910
Acetophenone	ND (0.712)		8270D		1	09/03/19 21:08	C9I0017	CH92910



CERTIFICATE OF ANALYSIS

Client Name: Beta Engineering
Client Project ID: NBC III
Client Sample ID: B-5 6-10ft
Date Sampled: 08/27/19 09:45
Percent Solids: 88
Initial Volume: 15.9
Final Volume: 0.5
Extraction Method: 3546

ESS Laboratory Work Order: 19H0859
ESS Laboratory Sample ID: 19H0859-04
Sample Matrix: Soil
Units: mg/kg dry
Analyst: TJ
Prepared: 8/29/19 10:15

8270D Semi-Volatile Organic Compounds

<u>Analyte</u>	<u>Results (MRL)</u>	<u>MDL</u>	<u>Method</u>	<u>Limit</u>	<u>DF</u>	<u>Analyzed</u>	<u>Sequence</u>	<u>Batch</u>
Aniline	ND (0.712)		8270D		1	09/03/19 21:08	C9I0017	CH92910
Anthracene	ND (0.356)		8270D		1	09/03/19 21:08	C9I0017	CH92910
Azobenzene	ND (0.356)		8270D		1	09/03/19 21:08	C9I0017	CH92910
Benzo(a)anthracene	0.388 (0.356)		8270D		1	09/03/19 21:08	C9I0017	CH92910
Benzo(a)pyrene	0.300 (0.178)		8270D		1	09/03/19 21:08	C9I0017	CH92910
Benzo(b)fluoranthene	ND (0.356)		8270D		1	09/03/19 21:08	C9I0017	CH92910
Benzo(g,h,i)perylene	ND (0.356)		8270D		1	09/03/19 21:08	C9I0017	CH92910
Benzo(k)fluoranthene	ND (0.356)		8270D		1	09/03/19 21:08	C9I0017	CH92910
Benzoic Acid	ND (1.78)		8270D		1	09/03/19 21:08	C9I0017	CH92910
Benzyl Alcohol	ND (0.356)		8270D		1	09/03/19 21:08	C9I0017	CH92910
bis(2-Chloroethoxy)methane	ND (0.356)		8270D		1	09/03/19 21:08	C9I0017	CH92910
bis(2-Chloroethyl)ether	ND (0.356)		8270D		1	09/03/19 21:08	C9I0017	CH92910
bis(2-chloroisopropyl)Ether	ND (0.356)		8270D		1	09/03/19 21:08	C9I0017	CH92910
bis(2-Ethylhexyl)phthalate	ND (0.356)		8270D		1	09/03/19 21:08	C9I0017	CH92910
Butylbenzylphthalate	ND (0.356)		8270D		1	09/03/19 21:08	C9I0017	CH92910
Carbazole	ND (0.356)		8270D		1	09/03/19 21:08	C9I0017	CH92910
Chrysene	0.324 (0.178)		8270D		1	09/03/19 21:08	C9I0017	CH92910
Dibenzo(a,h)Anthracene	ND (0.178)		8270D		1	09/03/19 21:08	C9I0017	CH92910
Dibenzofuran	ND (0.356)		8270D		1	09/03/19 21:08	C9I0017	CH92910
Diethylphthalate	ND (0.356)		8270D		1	09/03/19 21:08	C9I0017	CH92910
Dimethylphthalate	ND (0.356)		8270D		1	09/03/19 21:08	C9I0017	CH92910
Di-n-butylphthalate	ND (0.356)		8270D		1	09/03/19 21:08	C9I0017	CH92910
Di-n-octylphthalate	ND (0.356)		8270D		1	09/03/19 21:08	C9I0017	CH92910
Fluoranthene	1.02 (0.356)		8270D		1	09/03/19 21:08	C9I0017	CH92910
Fluorene	ND (0.356)		8270D		1	09/03/19 21:08	C9I0017	CH92910
Hexachlorobenzene	ND (0.178)		8270D		1	09/03/19 21:08	C9I0017	CH92910
Hexachlorobutadiene	ND (0.356)		8270D		1	09/03/19 21:08	C9I0017	CH92910
Hexachlorocyclopentadiene	ND (1.78)		8270D		1	09/03/19 21:08	C9I0017	CH92910
Hexachloroethane	ND (0.356)		8270D		1	09/03/19 21:08	C9I0017	CH92910
Indeno(1,2,3-cd)Pyrene	ND (0.356)		8270D		1	09/03/19 21:08	C9I0017	CH92910
Isophorone	ND (0.356)		8270D		1	09/03/19 21:08	C9I0017	CH92910
Naphthalene	ND (0.356)		8270D		1	09/03/19 21:08	C9I0017	CH92910



CERTIFICATE OF ANALYSIS

Client Name: Beta Engineering
Client Project ID: NBC III
Client Sample ID: B-5 6-10ft
Date Sampled: 08/27/19 09:45
Percent Solids: 88
Initial Volume: 15.9
Final Volume: 0.5
Extraction Method: 3546

ESS Laboratory Work Order: 19H0859
ESS Laboratory Sample ID: 19H0859-04
Sample Matrix: Soil
Units: mg/kg dry
Analyst: TJ
Prepared: 8/29/19 10:15

8270D Semi-Volatile Organic Compounds

<u>Analyte</u>	<u>Results (MRL)</u>	<u>MDL</u>	<u>Method</u>	<u>Limit</u>	<u>DF</u>	<u>Analyzed</u>	<u>Sequence</u>	<u>Batch</u>
Nitrobenzene	ND (0.356)		8270D		1	09/03/19 21:08	C9I0017	CH92910
N-Nitrosodimethylamine	ND (0.356)		8270D		1	09/03/19 21:08	C9I0017	CH92910
N-Nitroso-Di-n-Propylamine	ND (0.356)		8270D		1	09/03/19 21:08	C9I0017	CH92910
N-nitrosodiphenylamine	ND (0.356)		8270D		1	09/03/19 21:08	C9I0017	CH92910
Pentachlorophenol	ND (1.78)		8270D		1	09/03/19 21:08	C9I0017	CH92910
Phenanthrene	1.12 (0.356)		8270D		1	09/03/19 21:08	C9I0017	CH92910
Phenol	ND (0.356)		8270D		1	09/03/19 21:08	C9I0017	CH92910
Pyrene	0.844 (0.356)		8270D		1	09/03/19 21:08	C9I0017	CH92910
Pyridine	ND (1.78)		8270D		1	09/03/19 21:08	C9I0017	CH92910

	<i>%Recovery</i>	<i>Qualifier</i>	<i>Limits</i>
<i>Surrogate: 1,2-Dichlorobenzene-d4</i>	45 %		30-130
<i>Surrogate: 2,4,6-Tribromophenol</i>	58 %		30-130
<i>Surrogate: 2-Chlorophenol-d4</i>	48 %		30-130
<i>Surrogate: 2-Fluorobiphenyl</i>	49 %		30-130
<i>Surrogate: 2-Fluorophenol</i>	46 %		30-130
<i>Surrogate: Nitrobenzene-d5</i>	42 %		30-130
<i>Surrogate: Phenol-d6</i>	46 %		30-130
<i>Surrogate: p-Terphenyl-d14</i>	65 %		30-130



CERTIFICATE OF ANALYSIS

Client Name: Beta Engineering
Client Project ID: NBC III

ESS Laboratory Work Order: 19H0859

Quality Control Data

Analyte	Result	MRL	Units	Spike Level	Source Result	%REC	%REC Limits	RPD	RPD Limit	Qualifier
---------	--------	-----	-------	-------------	---------------	------	-------------	-----	-----------	-----------

Total Metals

Batch CH93040 - 3050B

Blank

Antimony	ND	5.00	mg/kg wet
Arsenic	ND	2.50	mg/kg wet
Beryllium	ND	0.11	mg/kg wet
Cadmium	ND	0.50	mg/kg wet
Chromium	ND	1.00	mg/kg wet
Copper	ND	2.50	mg/kg wet
Lead	ND	5.00	mg/kg wet
Nickel	ND	2.50	mg/kg wet
Selenium	ND	5.00	mg/kg wet
Silver	ND	0.50	mg/kg wet
Thallium	ND	0.50	mg/kg wet
Thallium	ND	5.00	mg/kg wet
Zinc	ND	2.50	mg/kg wet

LCS

Antimony	51.0	17.9	mg/kg wet	42.40	120	80-120
Arsenic	128	8.93	mg/kg wet	128.0	100	80-120
Beryllium	226	0.39	mg/kg wet	217.0	104	80-120
Cadmium	99.2	1.79	mg/kg wet	99.00	100	80-120
Chromium	125	3.57	mg/kg wet	116.0	108	80-120
Copper	94.3	8.93	mg/kg wet	89.60	105	80-120
Lead	297	17.9	mg/kg wet	277.0	107	40-160
Nickel	114	8.93	mg/kg wet	107.0	106	80-120
Selenium	247	17.9	mg/kg wet	242.0	102	80-120
Silver	65.9	1.79	mg/kg wet	64.30	102	80-120
Thallium	189	8.93	mg/kg wet	183.0	103	80-120
Thallium	198	17.9	mg/kg wet	183.0	108	80-120
Zinc	532	8.93	mg/kg wet	561.0	95	80-120

LCS Dup

Antimony	53.0	18.9	mg/kg wet	42.40	125	40-160	4	20
Arsenic	133	9.43	mg/kg wet	128.0	104	80-120	3	20
Beryllium	226	0.42	mg/kg wet	217.0	104	80-120	0.08	20
Cadmium	98.2	1.89	mg/kg wet	99.00	99	80-120	1	20
Chromium	123	3.77	mg/kg wet	116.0	106	80-120	2	20
Copper	94.4	9.43	mg/kg wet	89.60	105	80-120	0.05	20
Lead	293	18.9	mg/kg wet	277.0	106	80-120	1	20
Nickel	113	9.43	mg/kg wet	107.0	105	80-120	1	20
Selenium	245	18.9	mg/kg wet	242.0	101	80-120	1	20
Silver	65.4	1.89	mg/kg wet	64.30	102	80-120	0.7	20
Thallium	197	18.9	mg/kg wet	183.0	107	80-120	0.7	20
Thallium	193	9.43	mg/kg wet	183.0	105	80-120	2	30
Zinc	531	9.43	mg/kg wet	561.0	95	80-120	0.2	20

Batch CH93041 - 7471B

Blank



CERTIFICATE OF ANALYSIS

Client Name: Beta Engineering
Client Project ID: NBC III

ESS Laboratory Work Order: 19H0859

Quality Control Data

Analyte	Result	MRL	Units	Spike Level	Source Result	%REC	%REC Limits	RPD	RPD Limit	Qualifier
---------	--------	-----	-------	-------------	---------------	------	-------------	-----	-----------	-----------

Total Metals

Batch CH93041 - 7471B

Mercury	ND	0.033	mg/kg wet							
---------	----	-------	-----------	--	--	--	--	--	--	--

LCS

Mercury	22.3	3.81	mg/kg wet	27.30		82	80-120			
---------	------	------	-----------	-------	--	----	--------	--	--	--

LCS Dup

Mercury	22.9	3.60	mg/kg wet	27.30		84	80-120	3	20	
---------	------	------	-----------	-------	--	----	--------	---	----	--

5035/8260B Volatile Organic Compounds / Low Level

Batch CH92823 - 5035

Blank

1,1,1,2-Tetrachloroethane	ND	0.0050	mg/kg wet							
1,1,1-Trichloroethane	ND	0.0050	mg/kg wet							
1,1,2,2-Tetrachloroethane	ND	0.0050	mg/kg wet							
1,1,2-Trichloroethane	ND	0.0050	mg/kg wet							
1,1-Dichloroethane	ND	0.0050	mg/kg wet							
1,1-Dichloroethene	ND	0.0050	mg/kg wet							
1,1-Dichloropropene	ND	0.0050	mg/kg wet							
1,2,3-Trichlorobenzene	ND	0.0050	mg/kg wet							
1,2,3-Trichloropropane	ND	0.0050	mg/kg wet							
1,2,4-Trichlorobenzene	ND	0.0050	mg/kg wet							
1,2,4-Trimethylbenzene	ND	0.0050	mg/kg wet							
1,2-Dibromo-3-Chloropropane	ND	0.0050	mg/kg wet							
1,2-Dibromoethane	ND	0.0050	mg/kg wet							
1,2-Dichlorobenzene	ND	0.0050	mg/kg wet							
1,2-Dichloroethane	ND	0.0050	mg/kg wet							
1,2-Dichloropropane	ND	0.0050	mg/kg wet							
1,3,5-Trimethylbenzene	ND	0.0050	mg/kg wet							
1,3-Dichlorobenzene	ND	0.0050	mg/kg wet							
1,3-Dichloropropane	ND	0.0050	mg/kg wet							
1,4-Dichlorobenzene	ND	0.0050	mg/kg wet							
1,4-Dioxane	ND	0.100	mg/kg wet							
1-Chlorohexane	ND	0.0050	mg/kg wet							
2,2-Dichloropropane	ND	0.0050	mg/kg wet							
2-Butanone	ND	0.0500	mg/kg wet							
2-Chlorotoluene	ND	0.0050	mg/kg wet							
2-Hexanone	ND	0.0500	mg/kg wet							
4-Chlorotoluene	ND	0.0050	mg/kg wet							
4-Isopropyltoluene	ND	0.0050	mg/kg wet							
4-Methyl-2-Pentanone	ND	0.0500	mg/kg wet							
Acetone	ND	0.0500	mg/kg wet							
Benzene	ND	0.0050	mg/kg wet							
Bromobenzene	ND	0.0050	mg/kg wet							
Bromochloromethane	ND	0.0050	mg/kg wet							
Bromodichloromethane	ND	0.0050	mg/kg wet							
Bromoform	ND	0.0050	mg/kg wet							



CERTIFICATE OF ANALYSIS

Client Name: Beta Engineering
Client Project ID: NBC III

ESS Laboratory Work Order: 19H0859

Quality Control Data

Analyte	Result	MRL	Units	Spike Level	Source Result	%REC	%REC Limits	RPD	RPD Limit	Qualifier
---------	--------	-----	-------	-------------	---------------	------	-------------	-----	-----------	-----------

5035/8260B Volatile Organic Compounds / Low Level

Batch CH92823 - 5035

Bromomethane	ND	0.0100	mg/kg wet							
Carbon Disulfide	ND	0.0050	mg/kg wet							
Carbon Tetrachloride	ND	0.0050	mg/kg wet							
Chlorobenzene	ND	0.0050	mg/kg wet							
Chloroethane	ND	0.0100	mg/kg wet							
Chloroform	ND	0.0050	mg/kg wet							
Chloromethane	ND	0.0100	mg/kg wet							
cis-1,2-Dichloroethene	ND	0.0050	mg/kg wet							
cis-1,3-Dichloropropene	ND	0.0050	mg/kg wet							
Dibromochloromethane	ND	0.0050	mg/kg wet							
Dibromomethane	ND	0.0050	mg/kg wet							
Dichlorodifluoromethane	ND	0.0100	mg/kg wet							
Diethyl Ether	ND	0.0050	mg/kg wet							
Di-isopropyl ether	ND	0.0050	mg/kg wet							
Ethyl tertiary-butyl ether	ND	0.0050	mg/kg wet							
Ethylbenzene	ND	0.0050	mg/kg wet							
Hexachlorobutadiene	ND	0.0050	mg/kg wet							
Isopropylbenzene	ND	0.0050	mg/kg wet							
Methyl tert-Butyl Ether	ND	0.0050	mg/kg wet							
Methylene Chloride	ND	0.0250	mg/kg wet							
Naphthalene	ND	0.0050	mg/kg wet							
n-Butylbenzene	ND	0.0050	mg/kg wet							
n-Propylbenzene	ND	0.0050	mg/kg wet							
sec-Butylbenzene	ND	0.0050	mg/kg wet							
Styrene	ND	0.0050	mg/kg wet							
tert-Butylbenzene	ND	0.0050	mg/kg wet							
Tertiary-amyl methyl ether	ND	0.0050	mg/kg wet							
Tetrachloroethene	ND	0.0050	mg/kg wet							
Tetrahydrofuran	ND	0.0050	mg/kg wet							
Toluene	ND	0.0050	mg/kg wet							
trans-1,2-Dichloroethene	ND	0.0050	mg/kg wet							
trans-1,3-Dichloropropene	ND	0.0050	mg/kg wet							
Trichloroethene	ND	0.0050	mg/kg wet							
Trichlorofluoromethane	ND	0.0050	mg/kg wet							
Vinyl Acetate	ND	0.0050	mg/kg wet							
Vinyl Chloride	ND	0.0100	mg/kg wet							
Xylene O	ND	0.0050	mg/kg wet							
Xylene P,M	ND	0.0100	mg/kg wet							
Surrogate: 1,2-Dichloroethane-d4	0.0371		mg/kg wet	0.05000		74	70-130			
Surrogate: 4-Bromofluorobenzene	0.0432		mg/kg wet	0.05000		86	70-130			
Surrogate: Dibromofluoromethane	0.0415		mg/kg wet	0.05000		83	70-130			
Surrogate: Toluene-d8	0.0478		mg/kg wet	0.05000		96	70-130			

LCS

1,1,1,2-Tetrachloroethane	0.0510	0.0050	mg/kg wet	0.05000		102	70-130			
1,1,1-Trichloroethane	0.0478	0.0050	mg/kg wet	0.05000		96	70-130			



CERTIFICATE OF ANALYSIS

Client Name: Beta Engineering
Client Project ID: NBC III

ESS Laboratory Work Order: 19H0859

Quality Control Data

Analyte	Result	MRL	Units	Spike Level	Source Result	%REC	%REC Limits	RPD	RPD Limit	Qualifier
---------	--------	-----	-------	-------------	---------------	------	-------------	-----	-----------	-----------

5035/8260B Volatile Organic Compounds / Low Level

Batch CH92823 - 5035

1,1,2,2-Tetrachloroethane	0.0454	0.0050	mg/kg wet	0.05000		91	70-130			
1,1,2-Trichloroethane	0.0462	0.0050	mg/kg wet	0.05000		92	70-130			
1,1-Dichloroethane	0.0497	0.0050	mg/kg wet	0.05000		99	70-130			
1,1-Dichloroethene	0.0559	0.0050	mg/kg wet	0.05000		112	70-130			
1,1-Dichloropropene	0.0493	0.0050	mg/kg wet	0.05000		99	70-130			
1,2,3-Trichlorobenzene	0.0510	0.0050	mg/kg wet	0.05000		102	70-130			
1,2,3-Trichloropropane	0.0452	0.0050	mg/kg wet	0.05000		90	70-130			
1,2,4-Trichlorobenzene	0.0540	0.0050	mg/kg wet	0.05000		108	70-130			
1,2,4-Trimethylbenzene	0.0542	0.0050	mg/kg wet	0.05000		108	70-130			
1,2-Dibromo-3-Chloropropane	0.0382	0.0050	mg/kg wet	0.05000		76	70-130			
1,2-Dibromoethane	0.0489	0.0050	mg/kg wet	0.05000		98	70-130			
1,2-Dichlorobenzene	0.0519	0.0050	mg/kg wet	0.05000		104	70-130			
1,2-Dichloroethane	0.0397	0.0050	mg/kg wet	0.05000		79	70-130			
1,2-Dichloropropane	0.0485	0.0050	mg/kg wet	0.05000		97	70-130			
1,3,5-Trimethylbenzene	0.0533	0.0050	mg/kg wet	0.05000		107	70-130			
1,3-Dichlorobenzene	0.0518	0.0050	mg/kg wet	0.05000		104	70-130			
1,3-Dichloropropane	0.0495	0.0050	mg/kg wet	0.05000		99	70-130			
1,4-Dichlorobenzene	0.0518	0.0050	mg/kg wet	0.05000		104	70-130			
1,4-Dioxane	0.947	0.100	mg/kg wet	1.000		95	70-130			
1-Chlorohexane	0.0604	0.0050	mg/kg wet	0.05000		121	70-130			
2,2-Dichloropropane	0.0494	0.0050	mg/kg wet	0.05000		99	70-130			
2-Butanone	0.235	0.0500	mg/kg wet	0.2500		94	70-130			
2-Chlorotoluene	0.0512	0.0050	mg/kg wet	0.05000		102	70-130			
2-Hexanone	0.210	0.0500	mg/kg wet	0.2500		84	70-130			
4-Chlorotoluene	0.0509	0.0050	mg/kg wet	0.05000		102	70-130			
4-Isopropyltoluene	0.0534	0.0050	mg/kg wet	0.05000		107	70-130			
4-Methyl-2-Pentanone	0.214	0.0500	mg/kg wet	0.2500		85	70-130			
Acetone	0.201	0.0500	mg/kg wet	0.2500		80	70-130			
Benzene	0.0498	0.0050	mg/kg wet	0.05000		100	70-130			
Bromobenzene	0.0540	0.0050	mg/kg wet	0.05000		108	70-130			
Bromochloromethane	0.0489	0.0050	mg/kg wet	0.05000		98	70-130			
Bromodichloromethane	0.0416	0.0050	mg/kg wet	0.05000		83	70-130			
Bromoform	0.0424	0.0050	mg/kg wet	0.05000		85	70-130			
Bromomethane	0.0440	0.0100	mg/kg wet	0.05000		88	70-130			
Carbon Disulfide	0.0546	0.0050	mg/kg wet	0.05000		109	70-130			
Carbon Tetrachloride	0.0465	0.0050	mg/kg wet	0.05000		93	70-130			
Chlorobenzene	0.0525	0.0050	mg/kg wet	0.05000		105	70-130			
Chloroethane	0.0438	0.0100	mg/kg wet	0.05000		88	70-130			
Chloroform	0.0450	0.0050	mg/kg wet	0.05000		90	70-130			
Chloromethane	0.0422	0.0100	mg/kg wet	0.05000		84	70-130			
cis-1,2-Dichloroethene	0.0510	0.0050	mg/kg wet	0.05000		102	70-130			
cis-1,3-Dichloropropene	0.0495	0.0050	mg/kg wet	0.05000		99	70-130			
Dibromochloromethane	0.0438	0.0050	mg/kg wet	0.05000		88	70-130			
Dibromomethane	0.0443	0.0050	mg/kg wet	0.05000		89	70-130			
Dichlorodifluoromethane	0.0316	0.0100	mg/kg wet	0.05000		63	70-130			B-



CERTIFICATE OF ANALYSIS

Client Name: Beta Engineering
Client Project ID: NBC III

ESS Laboratory Work Order: 19H0859

Quality Control Data

Analyte	Result	MRL	Units	Spike Level	Source Result	%REC	%REC Limits	RPD	RPD Limit	Qualifier
---------	--------	-----	-------	-------------	---------------	------	-------------	-----	-----------	-----------

5035/8260B Volatile Organic Compounds / Low Level

Batch CH92823 - 5035

Diethyl Ether	0.0515	0.0050	mg/kg wet	0.05000		103	70-130			
Di-isopropyl ether	0.0511	0.0050	mg/kg wet	0.05000		102	70-130			
Ethyl tertiary-butyl ether	0.0473	0.0050	mg/kg wet	0.05000		95	70-130			
Ethylbenzene	0.0540	0.0050	mg/kg wet	0.05000		108	70-130			
Hexachlorobutadiene	0.0552	0.0050	mg/kg wet	0.05000		110	70-130			
Isopropylbenzene	0.0546	0.0050	mg/kg wet	0.05000		109	70-130			
Methyl tert-Butyl Ether	0.0491	0.0050	mg/kg wet	0.05000		98	70-130			
Methylene Chloride	0.0449	0.0250	mg/kg wet	0.05000		90	70-130			
Naphthalene	0.0501	0.0050	mg/kg wet	0.05000		100	70-130			
n-Butylbenzene	0.0535	0.0050	mg/kg wet	0.05000		107	70-130			
n-Propylbenzene	0.0538	0.0050	mg/kg wet	0.05000		108	70-130			
sec-Butylbenzene	0.0527	0.0050	mg/kg wet	0.05000		105	70-130			
Styrene	0.0557	0.0050	mg/kg wet	0.05000		111	70-130			
tert-Butylbenzene	0.0544	0.0050	mg/kg wet	0.05000		109	70-130			
Tertiary-amyl methyl ether	0.0507	0.0050	mg/kg wet	0.05000		101	70-130			
Tetrachloroethene	0.0561	0.0050	mg/kg wet	0.05000		112	70-130			
Tetrahydrofuran	0.0426	0.0050	mg/kg wet	0.05000		85	70-130			
Toluene	0.0510	0.0050	mg/kg wet	0.05000		102	70-130			
trans-1,2-Dichloroethene	0.0541	0.0050	mg/kg wet	0.05000		108	70-130			
trans-1,3-Dichloropropene	0.0408	0.0050	mg/kg wet	0.05000		82	70-130			
Trichloroethene	0.0472	0.0050	mg/kg wet	0.05000		94	70-130			
Trichlorofluoromethane	0.0422	0.0050	mg/kg wet	0.05000		84	70-130			
Vinyl Acetate	0.0416	0.0050	mg/kg wet	0.05000		83	70-130			
Vinyl Chloride	0.0463	0.0100	mg/kg wet	0.05000		93	70-130			
Xylene O	0.0508	0.0050	mg/kg wet	0.05000		102	70-130			
Xylene P,M	0.115	0.0100	mg/kg wet	0.1000		115	70-130			
Surrogate: 1,2-Dichloroethane-d4	0.0359		mg/kg wet	0.05000		72	70-130			
Surrogate: 4-Bromofluorobenzene	0.0445		mg/kg wet	0.05000		89	70-130			
Surrogate: Dibromofluoromethane	0.0422		mg/kg wet	0.05000		84	70-130			
Surrogate: Toluene-d8	0.0485		mg/kg wet	0.05000		97	70-130			

LCS Dup

1,1,1,2-Tetrachloroethane	0.0503	0.0050	mg/kg wet	0.05000		101	70-130	2	25	
1,1,1-Trichloroethane	0.0459	0.0050	mg/kg wet	0.05000		92	70-130	4	25	
1,1,2,2-Tetrachloroethane	0.0453	0.0050	mg/kg wet	0.05000		91	70-130	0.2	25	
1,1,2-Trichloroethane	0.0450	0.0050	mg/kg wet	0.05000		90	70-130	3	25	
1,1-Dichloroethane	0.0479	0.0050	mg/kg wet	0.05000		96	70-130	4	25	
1,1-Dichloroethene	0.0532	0.0050	mg/kg wet	0.05000		106	70-130	5	25	
1,1-Dichloropropene	0.0473	0.0050	mg/kg wet	0.05000		95	70-130	4	25	
1,2,3-Trichlorobenzene	0.0513	0.0050	mg/kg wet	0.05000		103	70-130	0.6	25	
1,2,3-Trichloropropane	0.0444	0.0050	mg/kg wet	0.05000		89	70-130	2	25	
1,2,4-Trichlorobenzene	0.0534	0.0050	mg/kg wet	0.05000		107	70-130	1	25	
1,2,4-Trimethylbenzene	0.0530	0.0050	mg/kg wet	0.05000		106	70-130	2	25	
1,2-Dibromo-3-Chloropropane	0.0379	0.0050	mg/kg wet	0.05000		76	70-130	0.9	25	
1,2-Dibromoethane	0.0493	0.0050	mg/kg wet	0.05000		99	70-130	0.7	25	
1,2-Dichlorobenzene	0.0506	0.0050	mg/kg wet	0.05000		101	70-130	3	25	



CERTIFICATE OF ANALYSIS

Client Name: Beta Engineering
Client Project ID: NBC III

ESS Laboratory Work Order: 19H0859

Quality Control Data

Analyte	Result	MRL	Units	Spike Level	Source Result	%REC	%REC Limits	RPD	RPD Limit	Qualifier
---------	--------	-----	-------	-------------	---------------	------	-------------	-----	-----------	-----------

5035/8260B Volatile Organic Compounds / Low Level

Batch CH92823 - 5035

1,2-Dichloroethane	0.0391	0.0050	mg/kg wet	0.05000		78	70-130	2	25	
1,2-Dichloropropane	0.0473	0.0050	mg/kg wet	0.05000		95	70-130	3	25	
1,3,5-Trimethylbenzene	0.0514	0.0050	mg/kg wet	0.05000		103	70-130	4	25	
1,3-Dichlorobenzene	0.0508	0.0050	mg/kg wet	0.05000		102	70-130	2	25	
1,3-Dichloropropane	0.0495	0.0050	mg/kg wet	0.05000		99	70-130	0	25	
1,4-Dichlorobenzene	0.0512	0.0050	mg/kg wet	0.05000		102	70-130	1	25	
1,4-Dioxane	0.965	0.100	mg/kg wet	1.000		97	70-130	2	20	
1-Chlorohexane	0.0590	0.0050	mg/kg wet	0.05000		118	70-130	2	25	
2,2-Dichloropropane	0.0476	0.0050	mg/kg wet	0.05000		95	70-130	4	25	
2-Butanone	0.227	0.0500	mg/kg wet	0.2500		91	70-130	3	25	
2-Chlorotoluene	0.0498	0.0050	mg/kg wet	0.05000		100	70-130	3	25	
2-Hexanone	0.214	0.0500	mg/kg wet	0.2500		86	70-130	2	25	
4-Chlorotoluene	0.0501	0.0050	mg/kg wet	0.05000		100	70-130	2	25	
4-Isopropyltoluene	0.0518	0.0050	mg/kg wet	0.05000		104	70-130	3	25	
4-Methyl-2-Pentanone	0.212	0.0500	mg/kg wet	0.2500		85	70-130	0.7	25	
Acetone	0.192	0.0500	mg/kg wet	0.2500		77	70-130	5	25	
Benzene	0.0484	0.0050	mg/kg wet	0.05000		97	70-130	3	25	
Bromobenzene	0.0527	0.0050	mg/kg wet	0.05000		105	70-130	2	25	
Bromochloromethane	0.0471	0.0050	mg/kg wet	0.05000		94	70-130	4	25	
Bromodichloromethane	0.0407	0.0050	mg/kg wet	0.05000		81	70-130	2	25	
Bromoform	0.0429	0.0050	mg/kg wet	0.05000		86	70-130	1	25	
Bromomethane	0.0417	0.0100	mg/kg wet	0.05000		83	70-130	5	25	
Carbon Disulfide	0.0524	0.0050	mg/kg wet	0.05000		105	70-130	4	25	
Carbon Tetrachloride	0.0453	0.0050	mg/kg wet	0.05000		91	70-130	2	25	
Chlorobenzene	0.0521	0.0050	mg/kg wet	0.05000		104	70-130	0.8	25	
Chloroethane	0.0419	0.0100	mg/kg wet	0.05000		84	70-130	4	25	
Chloroform	0.0436	0.0050	mg/kg wet	0.05000		87	70-130	3	25	
Chloromethane	0.0411	0.0100	mg/kg wet	0.05000		82	70-130	3	25	
cis-1,2-Dichloroethene	0.0498	0.0050	mg/kg wet	0.05000		100	70-130	2	25	
cis-1,3-Dichloropropene	0.0482	0.0050	mg/kg wet	0.05000		96	70-130	3	25	
Dibromochloromethane	0.0441	0.0050	mg/kg wet	0.05000		88	70-130	0.5	25	
Dibromomethane	0.0432	0.0050	mg/kg wet	0.05000		86	70-130	3	25	
Dichlorodifluoromethane	0.0299	0.0100	mg/kg wet	0.05000		60	70-130	6	25	B-
Diethyl Ether	0.0510	0.0050	mg/kg wet	0.05000		102	70-130	0.9	25	
Di-isopropyl ether	0.0499	0.0050	mg/kg wet	0.05000		100	70-130	2	25	
Ethyl tertiary-butyl ether	0.0465	0.0050	mg/kg wet	0.05000		93	70-130	2	25	
Ethylbenzene	0.0531	0.0050	mg/kg wet	0.05000		106	70-130	2	25	
Hexachlorobutadiene	0.0536	0.0050	mg/kg wet	0.05000		107	70-130	3	25	
Isopropylbenzene	0.0525	0.0050	mg/kg wet	0.05000		105	70-130	4	25	
Methyl tert-Butyl Ether	0.0480	0.0050	mg/kg wet	0.05000		96	70-130	2	25	
Methylene Chloride	0.0436	0.0250	mg/kg wet	0.05000		87	70-130	3	25	
Naphthalene	0.0500	0.0050	mg/kg wet	0.05000		100	70-130	0.1	25	
n-Butylbenzene	0.0522	0.0050	mg/kg wet	0.05000		104	70-130	2	25	
n-Propylbenzene	0.0522	0.0050	mg/kg wet	0.05000		104	70-130	3	25	
sec-Butylbenzene	0.0507	0.0050	mg/kg wet	0.05000		101	70-130	4	25	



CERTIFICATE OF ANALYSIS

Client Name: Beta Engineering
Client Project ID: NBC III

ESS Laboratory Work Order: 19H0859

Quality Control Data

Analyte	Result	MRL	Units	Spike Level	Source Result	%REC	%REC Limits	RPD	RPD Limit	Qualifier
---------	--------	-----	-------	-------------	---------------	------	-------------	-----	-----------	-----------

5035/8260B Volatile Organic Compounds / Low Level

Batch CH92823 - 5035

Styrene	0.0554	0.0050	mg/kg wet	0.05000		111	70-130	0.5	25	
tert-Butylbenzene	0.0526	0.0050	mg/kg wet	0.05000		105	70-130	3	25	
Tertiary-amyl methyl ether	0.0502	0.0050	mg/kg wet	0.05000		100	70-130	1	25	
Tetrachloroethene	0.0546	0.0050	mg/kg wet	0.05000		109	70-130	3	25	
Tetrahydrofuran	0.0419	0.0050	mg/kg wet	0.05000		84	70-130	2	25	
Toluene	0.0485	0.0050	mg/kg wet	0.05000		97	70-130	5	25	
trans-1,2-Dichloroethene	0.0530	0.0050	mg/kg wet	0.05000		106	70-130	2	25	
trans-1,3-Dichloropropene	0.0401	0.0050	mg/kg wet	0.05000		80	70-130	2	25	
Trichloroethene	0.0462	0.0050	mg/kg wet	0.05000		92	70-130	2	25	
Trichlorofluoromethane	0.0407	0.0050	mg/kg wet	0.05000		81	70-130	4	25	
Vinyl Acetate	0.0408	0.0050	mg/kg wet	0.05000		82	70-130	2	25	
Vinyl Chloride	0.0443	0.0100	mg/kg wet	0.05000		89	70-130	4	25	
Xylene O	0.0505	0.0050	mg/kg wet	0.05000		101	70-130	0.6	25	
Xylene P,M	0.113	0.0100	mg/kg wet	0.1000		113	70-130	1	25	
Surrogate: 1,2-Dichloroethane-d4	0.0354		mg/kg wet	0.05000		71	70-130			
Surrogate: 4-Bromofluorobenzene	0.0451		mg/kg wet	0.05000		90	70-130			
Surrogate: Dibromofluoromethane	0.0424		mg/kg wet	0.05000		85	70-130			
Surrogate: Toluene-d8	0.0493		mg/kg wet	0.05000		99	70-130			

Batch CH92957 - 5035

Blank

1,1,1,2-Tetrachloroethane	ND	0.0050	mg/kg wet							
1,1,1-Trichloroethane	ND	0.0050	mg/kg wet							
1,1,2,2-Tetrachloroethane	ND	0.0050	mg/kg wet							
1,1,2-Trichloroethane	ND	0.0050	mg/kg wet							
1,1-Dichloroethane	ND	0.0050	mg/kg wet							
1,1-Dichloroethene	ND	0.0050	mg/kg wet							
1,1-Dichloropropene	ND	0.0050	mg/kg wet							
1,2,3-Trichlorobenzene	ND	0.0050	mg/kg wet							
1,2,3-Trichloropropane	ND	0.0050	mg/kg wet							
1,2,4-Trichlorobenzene	ND	0.0050	mg/kg wet							
1,2,4-Trimethylbenzene	ND	0.0050	mg/kg wet							
1,2-Dibromo-3-Chloropropane	ND	0.0050	mg/kg wet							
1,2-Dibromoethane	ND	0.0050	mg/kg wet							
1,2-Dichlorobenzene	ND	0.0050	mg/kg wet							
1,2-Dichloroethane	ND	0.0050	mg/kg wet							
1,2-Dichloropropane	ND	0.0050	mg/kg wet							
1,3,5-Trimethylbenzene	ND	0.0050	mg/kg wet							
1,3-Dichlorobenzene	ND	0.0050	mg/kg wet							
1,3-Dichloropropane	ND	0.0050	mg/kg wet							
1,4-Dichlorobenzene	ND	0.0050	mg/kg wet							
1,4-Dioxane	ND	0.100	mg/kg wet							
1-Chlorohexane	ND	0.0050	mg/kg wet							
2,2-Dichloropropane	ND	0.0050	mg/kg wet							
2-Butanone	ND	0.0500	mg/kg wet							
2-Chlorotoluene	ND	0.0050	mg/kg wet							



CERTIFICATE OF ANALYSIS

Client Name: Beta Engineering
Client Project ID: NBC III

ESS Laboratory Work Order: 19H0859

Quality Control Data

Analyte	Result	MRL	Units	Spike Level	Source Result	%REC	%REC Limits	RPD	RPD Limit	Qualifier
---------	--------	-----	-------	-------------	---------------	------	-------------	-----	-----------	-----------

5035/8260B Volatile Organic Compounds / Low Level

Batch CH92957 - 5035

2-Hexanone	ND	0.0500	mg/kg wet
4-Chlorotoluene	ND	0.0050	mg/kg wet
4-Isopropyltoluene	ND	0.0050	mg/kg wet
4-Methyl-2-Pentanone	ND	0.0500	mg/kg wet
Acetone	ND	0.0500	mg/kg wet
Benzene	ND	0.0050	mg/kg wet
Bromobenzene	ND	0.0050	mg/kg wet
Bromochloromethane	ND	0.0050	mg/kg wet
Bromodichloromethane	ND	0.0050	mg/kg wet
Bromoform	ND	0.0050	mg/kg wet
Bromomethane	ND	0.0100	mg/kg wet
Carbon Disulfide	ND	0.0050	mg/kg wet
Carbon Tetrachloride	ND	0.0050	mg/kg wet
Chlorobenzene	ND	0.0050	mg/kg wet
Chloroethane	ND	0.0100	mg/kg wet
Chloroform	ND	0.0050	mg/kg wet
Chloromethane	ND	0.0100	mg/kg wet
cis-1,2-Dichloroethene	ND	0.0050	mg/kg wet
cis-1,3-Dichloropropene	ND	0.0050	mg/kg wet
Dibromochloromethane	ND	0.0050	mg/kg wet
Dibromomethane	ND	0.0050	mg/kg wet
Dichlorodifluoromethane	ND	0.0100	mg/kg wet
Diethyl Ether	ND	0.0050	mg/kg wet
Di-isopropyl ether	ND	0.0050	mg/kg wet
Ethyl tertiary-butyl ether	ND	0.0050	mg/kg wet
Ethylbenzene	ND	0.0050	mg/kg wet
Hexachlorobutadiene	ND	0.0050	mg/kg wet
Isopropylbenzene	ND	0.0050	mg/kg wet
Methyl tert-Butyl Ether	ND	0.0050	mg/kg wet
Methylene Chloride	ND	0.0250	mg/kg wet
Naphthalene	ND	0.0050	mg/kg wet
n-Butylbenzene	ND	0.0050	mg/kg wet
n-Propylbenzene	ND	0.0050	mg/kg wet
sec-Butylbenzene	ND	0.0050	mg/kg wet
Styrene	ND	0.0050	mg/kg wet
tert-Butylbenzene	ND	0.0050	mg/kg wet
Tertiary-amyl methyl ether	ND	0.0050	mg/kg wet
Tetrachloroethene	ND	0.0050	mg/kg wet
Tetrahydrofuran	ND	0.0050	mg/kg wet
Toluene	ND	0.0050	mg/kg wet
trans-1,2-Dichloroethene	ND	0.0050	mg/kg wet
trans-1,3-Dichloropropene	ND	0.0050	mg/kg wet
Trichloroethene	ND	0.0050	mg/kg wet
Trichlorofluoromethane	ND	0.0050	mg/kg wet
Vinyl Acetate	ND	0.0050	mg/kg wet



CERTIFICATE OF ANALYSIS

Client Name: Beta Engineering
Client Project ID: NBC III

ESS Laboratory Work Order: 19H0859

Quality Control Data

Analyte	Result	MRL	Units	Spike Level	Source Result	%REC	%REC Limits	RPD	RPD Limit	Qualifier
---------	--------	-----	-------	-------------	---------------	------	-------------	-----	-----------	-----------

5035/8260B Volatile Organic Compounds / Low Level

Batch CH92957 - 5035

Vinyl Chloride	ND	0.0100	mg/kg wet							
Xylene O	ND	0.0050	mg/kg wet							
Xylene P,M	ND	0.0100	mg/kg wet							
Surrogate: 1,2-Dichloroethane-d4	0.0422		mg/kg wet	0.05000		84	70-130			
Surrogate: 4-Bromofluorobenzene	0.0439		mg/kg wet	0.05000		88	70-130			
Surrogate: Dibromofluoromethane	0.0439		mg/kg wet	0.05000		88	70-130			
Surrogate: Toluene-d8	0.0472		mg/kg wet	0.05000		94	70-130			

LCS

1,1,1,2-Tetrachloroethane	0.0540	0.0050	mg/kg wet	0.05000		108	70-130			
1,1,1-Trichloroethane	0.0511	0.0050	mg/kg wet	0.05000		102	70-130			
1,1,2,2-Tetrachloroethane	0.0448	0.0050	mg/kg wet	0.05000		90	70-130			
1,1,2-Trichloroethane	0.0475	0.0050	mg/kg wet	0.05000		95	70-130			
1,1-Dichloroethane	0.0494	0.0050	mg/kg wet	0.05000		99	70-130			
1,1-Dichloroethene	0.0527	0.0050	mg/kg wet	0.05000		105	70-130			
1,1-Dichloropropene	0.0491	0.0050	mg/kg wet	0.05000		98	70-130			
1,2,3-Trichlorobenzene	0.0510	0.0050	mg/kg wet	0.05000		102	70-130			
1,2,3-Trichloropropane	0.0458	0.0050	mg/kg wet	0.05000		92	70-130			
1,2,4-Trichlorobenzene	0.0528	0.0050	mg/kg wet	0.05000		106	70-130			
1,2,4-Trimethylbenzene	0.0524	0.0050	mg/kg wet	0.05000		105	70-130			
1,2-Dibromo-3-Chloropropane	0.0405	0.0050	mg/kg wet	0.05000		81	70-130			
1,2-Dibromoethane	0.0514	0.0050	mg/kg wet	0.05000		103	70-130			
1,2-Dichlorobenzene	0.0503	0.0050	mg/kg wet	0.05000		101	70-130			
1,2-Dichloroethane	0.0455	0.0050	mg/kg wet	0.05000		91	70-130			
1,2-Dichloropropane	0.0466	0.0050	mg/kg wet	0.05000		93	70-130			
1,3,5-Trimethylbenzene	0.0513	0.0050	mg/kg wet	0.05000		103	70-130			
1,3-Dichlorobenzene	0.0497	0.0050	mg/kg wet	0.05000		99	70-130			
1,3-Dichloropropane	0.0510	0.0050	mg/kg wet	0.05000		102	70-130			
1,4-Dichlorobenzene	0.0513	0.0050	mg/kg wet	0.05000		103	70-130			
1,4-Dioxane	1.01	0.100	mg/kg wet	1.000		101	70-130			
1-Chlorohexane	0.0569	0.0050	mg/kg wet	0.05000		114	70-130			
2,2-Dichloropropane	0.0524	0.0050	mg/kg wet	0.05000		105	70-130			
2-Butanone	0.241	0.0500	mg/kg wet	0.2500		96	70-130			
2-Chlorotoluene	0.0493	0.0050	mg/kg wet	0.05000		99	70-130			
2-Hexanone	0.224	0.0500	mg/kg wet	0.2500		90	70-130			
4-Chlorotoluene	0.0495	0.0050	mg/kg wet	0.05000		99	70-130			
4-Isopropyltoluene	0.0511	0.0050	mg/kg wet	0.05000		102	70-130			
4-Methyl-2-Pentanone	0.221	0.0500	mg/kg wet	0.2500		88	70-130			
Acetone	0.208	0.0500	mg/kg wet	0.2500		83	70-130			
Benzene	0.0485	0.0050	mg/kg wet	0.05000		97	70-130			
Bromobenzene	0.0517	0.0050	mg/kg wet	0.05000		103	70-130			
Bromochloromethane	0.0493	0.0050	mg/kg wet	0.05000		99	70-130			
Bromodichloromethane	0.0450	0.0050	mg/kg wet	0.05000		90	70-130			
Bromoform	0.0467	0.0050	mg/kg wet	0.05000		93	70-130			
Bromomethane	0.0466	0.0100	mg/kg wet	0.05000		93	70-130			
Carbon Disulfide	0.0525	0.0050	mg/kg wet	0.05000		105	70-130			



CERTIFICATE OF ANALYSIS

Client Name: Beta Engineering
Client Project ID: NBC III

ESS Laboratory Work Order: 19H0859

Quality Control Data

Analyte	Result	MRL	Units	Spike Level	Source Result	%REC	%REC Limits	RPD	RPD Limit	Qualifier
---------	--------	-----	-------	-------------	---------------	------	-------------	-----	-----------	-----------

5035/8260B Volatile Organic Compounds / Low Level

Batch CH92957 - 5035

Carbon Tetrachloride	0.0518	0.0050	mg/kg wet	0.05000		104	70-130			
Chlorobenzene	0.0521	0.0050	mg/kg wet	0.05000		104	70-130			
Chloroethane	0.0421	0.0100	mg/kg wet	0.05000		84	70-130			
Chloroform	0.0469	0.0050	mg/kg wet	0.05000		94	70-130			
Chloromethane	0.0443	0.0100	mg/kg wet	0.05000		89	70-130			
cis-1,2-Dichloroethene	0.0510	0.0050	mg/kg wet	0.05000		102	70-130			
cis-1,3-Dichloropropene	0.0500	0.0050	mg/kg wet	0.05000		100	70-130			
Dibromochloromethane	0.0477	0.0050	mg/kg wet	0.05000		95	70-130			
Dibromomethane	0.0470	0.0050	mg/kg wet	0.05000		94	70-130			
Dichlorodifluoromethane	0.0355	0.0100	mg/kg wet	0.05000		71	70-130			
Diethyl Ether	0.0511	0.0050	mg/kg wet	0.05000		102	70-130			
Di-isopropyl ether	0.0493	0.0050	mg/kg wet	0.05000		99	70-130			
Ethyl tertiary-butyl ether	0.0480	0.0050	mg/kg wet	0.05000		96	70-130			
Ethylbenzene	0.0530	0.0050	mg/kg wet	0.05000		106	70-130			
Hexachlorobutadiene	0.0532	0.0050	mg/kg wet	0.05000		106	70-130			
Isopropylbenzene	0.0508	0.0050	mg/kg wet	0.05000		102	70-130			
Methyl tert-Butyl Ether	0.0505	0.0050	mg/kg wet	0.05000		101	70-130			
Methylene Chloride	0.0444	0.0250	mg/kg wet	0.05000		89	70-130			
Naphthalene	0.0494	0.0050	mg/kg wet	0.05000		99	70-130			
n-Butylbenzene	0.0513	0.0050	mg/kg wet	0.05000		103	70-130			
n-Propylbenzene	0.0502	0.0050	mg/kg wet	0.05000		100	70-130			
sec-Butylbenzene	0.0498	0.0050	mg/kg wet	0.05000		100	70-130			
Styrene	0.0544	0.0050	mg/kg wet	0.05000		109	70-130			
tert-Butylbenzene	0.0512	0.0050	mg/kg wet	0.05000		102	70-130			
Tertiary-amyl methyl ether	0.0516	0.0050	mg/kg wet	0.05000		103	70-130			
Tetrachloroethene	0.0556	0.0050	mg/kg wet	0.05000		111	70-130			
Tetrahydrofuran	0.0420	0.0050	mg/kg wet	0.05000		84	70-130			
Toluene	0.0498	0.0050	mg/kg wet	0.05000		100	70-130			
trans-1,2-Dichloroethene	0.0518	0.0050	mg/kg wet	0.05000		104	70-130			
trans-1,3-Dichloropropene	0.0434	0.0050	mg/kg wet	0.05000		87	70-130			
Trichloroethene	0.0477	0.0050	mg/kg wet	0.05000		95	70-130			
Trichlorofluoromethane	0.0461	0.0050	mg/kg wet	0.05000		92	70-130			
Vinyl Acetate	0.0418	0.0050	mg/kg wet	0.05000		84	70-130			
Vinyl Chloride	0.0483	0.0100	mg/kg wet	0.05000		97	70-130			
Xylene O	0.0508	0.0050	mg/kg wet	0.05000		102	70-130			
Xylene P,M	0.114	0.0100	mg/kg wet	0.1000		114	70-130			
<i>Surrogate: 1,2-Dichloroethane-d4</i>	<i>0.0416</i>		mg/kg wet	<i>0.05000</i>		<i>83</i>	<i>70-130</i>			
<i>Surrogate: 4-Bromofluorobenzene</i>	<i>0.0471</i>		mg/kg wet	<i>0.05000</i>		<i>94</i>	<i>70-130</i>			
<i>Surrogate: Dibromofluoromethane</i>	<i>0.0458</i>		mg/kg wet	<i>0.05000</i>		<i>92</i>	<i>70-130</i>			
<i>Surrogate: Toluene-d8</i>	<i>0.0485</i>		mg/kg wet	<i>0.05000</i>		<i>97</i>	<i>70-130</i>			

LCS Dup

1,1,1,2-Tetrachloroethane	0.0520	0.0050	mg/kg wet	0.05000		104	70-130	4	25	
1,1,1-Trichloroethane	0.0504	0.0050	mg/kg wet	0.05000		101	70-130	1	25	
1,1,2,2-Tetrachloroethane	0.0427	0.0050	mg/kg wet	0.05000		85	70-130	5	25	
1,1,2-Trichloroethane	0.0462	0.0050	mg/kg wet	0.05000		92	70-130	3	25	



CERTIFICATE OF ANALYSIS

Client Name: Beta Engineering
Client Project ID: NBC III

ESS Laboratory Work Order: 19H0859

Quality Control Data

Analyte	Result	MRL	Units	Spike Level	Source Result	%REC	%REC Limits	RPD	RPD Limit	Qualifier
---------	--------	-----	-------	-------------	---------------	------	-------------	-----	-----------	-----------

5035/8260B Volatile Organic Compounds / Low Level

Batch CH92957 - 5035

1,1-Dichloroethane	0.0488	0.0050	mg/kg wet	0.05000		98	70-130	1	25	
1,1-Dichloroethene	0.0529	0.0050	mg/kg wet	0.05000		106	70-130	0.3	25	
1,1-Dichloropropene	0.0491	0.0050	mg/kg wet	0.05000		98	70-130	0.04	25	
1,2,3-Trichlorobenzene	0.0502	0.0050	mg/kg wet	0.05000		100	70-130	2	25	
1,2,3-Trichloropropane	0.0435	0.0050	mg/kg wet	0.05000		87	70-130	5	25	
1,2,4-Trichlorobenzene	0.0525	0.0050	mg/kg wet	0.05000		105	70-130	0.6	25	
1,2,4-Trimethylbenzene	0.0523	0.0050	mg/kg wet	0.05000		105	70-130	0.3	25	
1,2-Dibromo-3-Chloropropane	0.0393	0.0050	mg/kg wet	0.05000		79	70-130	3	25	
1,2-Dibromoethane	0.0479	0.0050	mg/kg wet	0.05000		96	70-130	7	25	
1,2-Dichlorobenzene	0.0501	0.0050	mg/kg wet	0.05000		100	70-130	0.3	25	
1,2-Dichloroethane	0.0438	0.0050	mg/kg wet	0.05000		88	70-130	4	25	
1,2-Dichloropropane	0.0466	0.0050	mg/kg wet	0.05000		93	70-130	0	25	
1,3,5-Trimethylbenzene	0.0509	0.0050	mg/kg wet	0.05000		102	70-130	0.8	25	
1,3-Dichlorobenzene	0.0496	0.0050	mg/kg wet	0.05000		99	70-130	0.2	25	
1,3-Dichloropropane	0.0481	0.0050	mg/kg wet	0.05000		96	70-130	6	25	
1,4-Dichlorobenzene	0.0501	0.0050	mg/kg wet	0.05000		100	70-130	2	25	
1,4-Dioxane	0.969	0.100	mg/kg wet	1.000		97	70-130	4	20	
1-Chlorohexane	0.0554	0.0050	mg/kg wet	0.05000		111	70-130	3	25	
2,2-Dichloropropane	0.0513	0.0050	mg/kg wet	0.05000		103	70-130	2	25	
2-Butanone	0.232	0.0500	mg/kg wet	0.2500		93	70-130	4	25	
2-Chlorotoluene	0.0487	0.0050	mg/kg wet	0.05000		97	70-130	1	25	
2-Hexanone	0.206	0.0500	mg/kg wet	0.2500		82	70-130	8	25	
4-Chlorotoluene	0.0490	0.0050	mg/kg wet	0.05000		98	70-130	1	25	
4-Isopropyltoluene	0.0511	0.0050	mg/kg wet	0.05000		102	70-130	0.04	25	
4-Methyl-2-Pentanone	0.208	0.0500	mg/kg wet	0.2500		83	70-130	6	25	
Acetone	0.204	0.0500	mg/kg wet	0.2500		82	70-130	2	25	
Benzene	0.0485	0.0050	mg/kg wet	0.05000		97	70-130	0	25	
Bromobenzene	0.0505	0.0050	mg/kg wet	0.05000		101	70-130	2	25	
Bromochloromethane	0.0484	0.0050	mg/kg wet	0.05000		97	70-130	2	25	
Bromodichloromethane	0.0446	0.0050	mg/kg wet	0.05000		89	70-130	1	25	
Bromoform	0.0447	0.0050	mg/kg wet	0.05000		89	70-130	4	25	
Bromomethane	0.0454	0.0100	mg/kg wet	0.05000		91	70-130	3	25	
Carbon Disulfide	0.0522	0.0050	mg/kg wet	0.05000		104	70-130	0.5	25	
Carbon Tetrachloride	0.0516	0.0050	mg/kg wet	0.05000		103	70-130	0.5	25	
Chlorobenzene	0.0506	0.0050	mg/kg wet	0.05000		101	70-130	3	25	
Chloroethane	0.0423	0.0100	mg/kg wet	0.05000		85	70-130	0.5	25	
Chloroform	0.0466	0.0050	mg/kg wet	0.05000		93	70-130	0.6	25	
Chloromethane	0.0442	0.0100	mg/kg wet	0.05000		88	70-130	0.2	25	
cis-1,2-Dichloroethene	0.0502	0.0050	mg/kg wet	0.05000		100	70-130	2	25	
cis-1,3-Dichloropropene	0.0496	0.0050	mg/kg wet	0.05000		99	70-130	0.8	25	
Dibromochloromethane	0.0455	0.0050	mg/kg wet	0.05000		91	70-130	5	25	
Dibromomethane	0.0459	0.0050	mg/kg wet	0.05000		92	70-130	2	25	
Dichlorodifluoromethane	0.0338	0.0100	mg/kg wet	0.05000		68	70-130	5	25	B-
Diethyl Ether	0.0498	0.0050	mg/kg wet	0.05000		100	70-130	3	25	
Di-isopropyl ether	0.0489	0.0050	mg/kg wet	0.05000		98	70-130	0.7	25	



CERTIFICATE OF ANALYSIS

Client Name: Beta Engineering
Client Project ID: NBC III

ESS Laboratory Work Order: 19H0859

Quality Control Data

Analyte	Result	MRL	Units	Spike Level	Source Result	%REC	%REC Limits	RPD	RPD Limit	Qualifier
---------	--------	-----	-------	-------------	---------------	------	-------------	-----	-----------	-----------

5035/8260B Volatile Organic Compounds / Low Level

Batch CH92957 - 5035

Ethyl tertiary-butyl ether	0.0469	0.0050	mg/kg wet	0.05000		94	70-130	2	25	
Ethylbenzene	0.0518	0.0050	mg/kg wet	0.05000		104	70-130	2	25	
Hexachlorobutadiene	0.0533	0.0050	mg/kg wet	0.05000		107	70-130	0.08	25	
Isopropylbenzene	0.0508	0.0050	mg/kg wet	0.05000		102	70-130	0.04	25	
Methyl tert-Butyl Ether	0.0487	0.0050	mg/kg wet	0.05000		97	70-130	4	25	
Methylene Chloride	0.0440	0.0250	mg/kg wet	0.05000		88	70-130	0.9	25	
Naphthalene	0.0478	0.0050	mg/kg wet	0.05000		96	70-130	3	25	
n-Butylbenzene	0.0514	0.0050	mg/kg wet	0.05000		103	70-130	0.1	25	
n-Propylbenzene	0.0506	0.0050	mg/kg wet	0.05000		101	70-130	0.7	25	
sec-Butylbenzene	0.0498	0.0050	mg/kg wet	0.05000		100	70-130	0.2	25	
Styrene	0.0531	0.0050	mg/kg wet	0.05000		106	70-130	3	25	
tert-Butylbenzene	0.0511	0.0050	mg/kg wet	0.05000		102	70-130	0.1	25	
Tertiary-amyl methyl ether	0.0506	0.0050	mg/kg wet	0.05000		101	70-130	2	25	
Tetrachloroethene	0.0536	0.0050	mg/kg wet	0.05000		107	70-130	4	25	
Tetrahydrofuran	0.0392	0.0050	mg/kg wet	0.05000		78	70-130	7	25	
Toluene	0.0496	0.0050	mg/kg wet	0.05000		99	70-130	0.4	25	
trans-1,2-Dichloroethene	0.0519	0.0050	mg/kg wet	0.05000		104	70-130	0.2	25	
trans-1,3-Dichloropropene	0.0430	0.0050	mg/kg wet	0.05000		86	70-130	0.9	25	
Trichloroethene	0.0479	0.0050	mg/kg wet	0.05000		96	70-130	0.4	25	
Trichlorofluoromethane	0.0456	0.0050	mg/kg wet	0.05000		91	70-130	1	25	
Vinyl Acetate	0.0406	0.0050	mg/kg wet	0.05000		81	70-130	3	25	
Vinyl Chloride	0.0482	0.0100	mg/kg wet	0.05000		96	70-130	0.2	25	
Xylene O	0.0486	0.0050	mg/kg wet	0.05000		97	70-130	4	25	
Xylene P,M	0.110	0.0100	mg/kg wet	0.1000		110	70-130	4	25	
Surrogate: 1,2-Dichloroethane-d4	0.0396		mg/kg wet	0.05000		79	70-130			
Surrogate: 4-Bromofluorobenzene	0.0456		mg/kg wet	0.05000		91	70-130			
Surrogate: Dibromofluoromethane	0.0446		mg/kg wet	0.05000		89	70-130			
Surrogate: Toluene-d8	0.0476		mg/kg wet	0.05000		95	70-130			

8082A Polychlorinated Biphenyls (PCB)

Batch CH92803 - 3540C

Blank

Aroclor 1016	ND	0.05	mg/kg wet							
Aroclor 1016 [2C]	ND	0.05	mg/kg wet							
Aroclor 1221	ND	0.05	mg/kg wet							
Aroclor 1221 [2C]	ND	0.05	mg/kg wet							
Aroclor 1232	ND	0.05	mg/kg wet							
Aroclor 1232 [2C]	ND	0.05	mg/kg wet							
Aroclor 1242	ND	0.05	mg/kg wet							
Aroclor 1242 [2C]	ND	0.05	mg/kg wet							
Aroclor 1248	ND	0.05	mg/kg wet							
Aroclor 1248 [2C]	ND	0.05	mg/kg wet							
Aroclor 1254	ND	0.05	mg/kg wet							
Aroclor 1254 [2C]	ND	0.05	mg/kg wet							
Aroclor 1260	ND	0.05	mg/kg wet							



CERTIFICATE OF ANALYSIS

Client Name: Beta Engineering
Client Project ID: NBC III

ESS Laboratory Work Order: 19H0859

Quality Control Data

Analyte	Result	MRL	Units	Spike Level	Source Result	%REC	%REC Limits	RPD	RPD Limit	Qualifier
---------	--------	-----	-------	-------------	---------------	------	-------------	-----	-----------	-----------

8082A Polychlorinated Biphenyls (PCB)

Batch CH92803 - 3540C

Aroclor 1260 [2C]	ND	0.05	mg/kg wet							
Aroclor 1262	ND	0.05	mg/kg wet							
Aroclor 1262 [2C]	ND	0.05	mg/kg wet							
Aroclor 1268	ND	0.05	mg/kg wet							
Aroclor 1268 [2C]	ND	0.05	mg/kg wet							
<i>Surrogate: Decachlorobiphenyl</i>	0.0211		mg/kg wet	0.02500		85	30-150			
<i>Surrogate: Decachlorobiphenyl [2C]</i>	0.0211		mg/kg wet	0.02500		85	30-150			
<i>Surrogate: Tetrachloro-m-xylene</i>	0.0172		mg/kg wet	0.02500		69	30-150			
<i>Surrogate: Tetrachloro-m-xylene [2C]</i>	0.0178		mg/kg wet	0.02500		71	30-150			

LCS

Aroclor 1016	0.5	0.05	mg/kg wet	0.5000		90	40-140			
Aroclor 1016 [2C]	0.5	0.05	mg/kg wet	0.5000		94	40-140			
Aroclor 1260	0.4	0.05	mg/kg wet	0.5000		88	40-140			
Aroclor 1260 [2C]	0.4	0.05	mg/kg wet	0.5000		89	40-140			
<i>Surrogate: Decachlorobiphenyl</i>	0.0219		mg/kg wet	0.02500		88	30-150			
<i>Surrogate: Decachlorobiphenyl [2C]</i>	0.0218		mg/kg wet	0.02500		87	30-150			
<i>Surrogate: Tetrachloro-m-xylene</i>	0.0183		mg/kg wet	0.02500		73	30-150			
<i>Surrogate: Tetrachloro-m-xylene [2C]</i>	0.0179		mg/kg wet	0.02500		72	30-150			

LCS Dup

Aroclor 1016	0.4	0.05	mg/kg wet	0.5000		89	40-140	1	30	
Aroclor 1016 [2C]	0.5	0.05	mg/kg wet	0.5000		94	40-140	0.3	30	
Aroclor 1260	0.4	0.05	mg/kg wet	0.5000		90	40-140	2	30	
Aroclor 1260 [2C]	0.5	0.05	mg/kg wet	0.5000		93	40-140	4	30	
<i>Surrogate: Decachlorobiphenyl</i>	0.0221		mg/kg wet	0.02500		88	30-150			
<i>Surrogate: Decachlorobiphenyl [2C]</i>	0.0219		mg/kg wet	0.02500		88	30-150			
<i>Surrogate: Tetrachloro-m-xylene</i>	0.0180		mg/kg wet	0.02500		72	30-150			
<i>Surrogate: Tetrachloro-m-xylene [2C]</i>	0.0178		mg/kg wet	0.02500		71	30-150			

8100M Total Petroleum Hydrocarbons

Batch CH92709 - 3546

Blank

Decane (C10)	ND	0.2	mg/kg wet							
Docosane (C22)	ND	0.2	mg/kg wet							
Dodecane (C12)	ND	0.2	mg/kg wet							
Eicosane (C20)	ND	0.2	mg/kg wet							
Hexacosane (C26)	ND	0.2	mg/kg wet							
Hexadecane (C16)	ND	0.2	mg/kg wet							
Nonadecane (C19)	ND	0.2	mg/kg wet							
Nonane (C9)	ND	0.2	mg/kg wet							
Octacosane (C28)	ND	0.2	mg/kg wet							
Octadecane (C18)	ND	0.2	mg/kg wet							
Tetracosane (C24)	ND	0.2	mg/kg wet							



CERTIFICATE OF ANALYSIS

Client Name: Beta Engineering
Client Project ID: NBC III

ESS Laboratory Work Order: 19H0859

Quality Control Data

Analyte	Result	MRL	Units	Spike Level	Source Result	%REC	%REC Limits	RPD	RPD Limit	Qualifier
---------	--------	-----	-------	-------------	---------------	------	-------------	-----	-----------	-----------

8100M Total Petroleum Hydrocarbons

Batch CH92709 - 3546

Tetradecane (C14)	ND	0.2	mg/kg wet							
Total Petroleum Hydrocarbons	ND	37.5	mg/kg wet							
Triacontane (C30)	ND	0.2	mg/kg wet							

<i>Surrogate: O-Terphenyl</i>	4.66		mg/kg wet	5.000		93	40-140			
-------------------------------	------	--	-----------	-------	--	----	--------	--	--	--

LCS

Decane (C10)	1.9	0.2	mg/kg wet	2.500		75	40-140			
Docosane (C22)	2.2	0.2	mg/kg wet	2.500		89	40-140			
Dodecane (C12)	2.0	0.2	mg/kg wet	2.500		79	40-140			
Eicosane (C20)	2.2	0.2	mg/kg wet	2.500		88	40-140			
Hexacosane (C26)	2.2	0.2	mg/kg wet	2.500		89	40-140			
Hexadecane (C16)	2.1	0.2	mg/kg wet	2.500		84	40-140			
Nonadecane (C19)	2.3	0.2	mg/kg wet	2.500		91	40-140			
Nonane (C9)	1.7	0.2	mg/kg wet	2.500		67	30-140			
Octacosane (C28)	2.2	0.2	mg/kg wet	2.500		89	40-140			
Octadecane (C18)	2.2	0.2	mg/kg wet	2.500		87	40-140			
Tetracosane (C24)	2.2	0.2	mg/kg wet	2.500		89	40-140			
Tetradecane (C14)	2.1	0.2	mg/kg wet	2.500		83	40-140			
Total Petroleum Hydrocarbons	29.7	37.5	mg/kg wet	35.00		85	40-140			
Triacontane (C30)	2.2	0.2	mg/kg wet	2.500		89	40-140			

<i>Surrogate: O-Terphenyl</i>	4.44		mg/kg wet	5.000		89	40-140			
-------------------------------	------	--	-----------	-------	--	----	--------	--	--	--

LCS Dup

Decane (C10)	2.0	0.2	mg/kg wet	2.500		79	40-140	6	25	
Docosane (C22)	2.3	0.2	mg/kg wet	2.500		94	40-140	5	25	
Dodecane (C12)	2.1	0.2	mg/kg wet	2.500		85	40-140	6	25	
Eicosane (C20)	2.3	0.2	mg/kg wet	2.500		92	40-140	5	25	
Hexacosane (C26)	2.3	0.2	mg/kg wet	2.500		93	40-140	5	25	
Hexadecane (C16)	2.2	0.2	mg/kg wet	2.500		90	40-140	6	25	
Nonadecane (C19)	2.4	0.2	mg/kg wet	2.500		95	40-140	5	25	
Nonane (C9)	1.8	0.2	mg/kg wet	2.500		72	30-140	7	25	
Octacosane (C28)	2.3	0.2	mg/kg wet	2.500		94	40-140	5	25	
Octadecane (C18)	2.3	0.2	mg/kg wet	2.500		92	40-140	5	25	
Tetracosane (C24)	2.3	0.2	mg/kg wet	2.500		94	40-140	5	25	
Tetradecane (C14)	2.2	0.2	mg/kg wet	2.500		88	40-140	6	25	
Total Petroleum Hydrocarbons	31.4	37.5	mg/kg wet	35.00		90	40-140	6	25	
Triacontane (C30)	2.3	0.2	mg/kg wet	2.500		93	40-140	5	25	

<i>Surrogate: O-Terphenyl</i>	4.58		mg/kg wet	5.000		92	40-140			
-------------------------------	------	--	-----------	-------	--	----	--------	--	--	--

8270D Semi-Volatile Organic Compounds

Batch CH92910 - 3546

Blank

1,1-Biphenyl	ND	0.333	mg/kg wet							
1,2,4-Trichlorobenzene	ND	0.333	mg/kg wet							



CERTIFICATE OF ANALYSIS

Client Name: Beta Engineering
Client Project ID: NBC III

ESS Laboratory Work Order: 19H0859

Quality Control Data

Analyte	Result	MRL	Units	Spike Level	Source Result	%REC	%REC Limits	RPD	RPD Limit	Qualifier
---------	--------	-----	-------	-------------	---------------	------	-------------	-----	-----------	-----------

8270D Semi-Volatile Organic Compounds

Batch CH92910 - 3546

1,2-Dichlorobenzene	ND	0.333	mg/kg wet							
1,3-Dichlorobenzene	ND	0.333	mg/kg wet							
1,4-Dichlorobenzene	ND	0.333	mg/kg wet							
2,3,4,6-Tetrachlorophenol	ND	1.67	mg/kg wet							
2,4,5-Trichlorophenol	ND	0.333	mg/kg wet							
2,4,6-Trichlorophenol	ND	0.333	mg/kg wet							
2,4-Dichlorophenol	ND	0.333	mg/kg wet							
2,4-Dimethylphenol	ND	0.333	mg/kg wet							
2,4-Dinitrophenol	ND	1.67	mg/kg wet							
2,4-Dinitrotoluene	ND	0.333	mg/kg wet							
2,6-Dinitrotoluene	ND	0.333	mg/kg wet							
2-Chloronaphthalene	ND	0.333	mg/kg wet							
2-Chlorophenol	ND	0.333	mg/kg wet							
2-Methylnaphthalene	ND	0.333	mg/kg wet							
2-Methylphenol	ND	0.333	mg/kg wet							
2-Nitroaniline	ND	0.333	mg/kg wet							
2-Nitrophenol	ND	0.333	mg/kg wet							
3,3'-Dichlorobenzidine	ND	0.667	mg/kg wet							
3+4-Methylphenol	ND	0.667	mg/kg wet							
3-Nitroaniline	ND	0.333	mg/kg wet							
4,6-Dinitro-2-Methylphenol	ND	1.67	mg/kg wet							
4-Bromophenyl-phenylether	ND	0.333	mg/kg wet							
4-Chloro-3-Methylphenol	ND	0.333	mg/kg wet							
4-Chloroaniline	ND	0.667	mg/kg wet							
4-Chloro-phenyl-phenyl ether	ND	0.333	mg/kg wet							
4-Nitroaniline	ND	0.333	mg/kg wet							
4-Nitrophenol	ND	1.67	mg/kg wet							
Acenaphthene	ND	0.333	mg/kg wet							
Acenaphthylene	ND	0.333	mg/kg wet							
Acetophenone	ND	0.667	mg/kg wet							
Aniline	ND	0.667	mg/kg wet							
Anthracene	ND	0.333	mg/kg wet							
Azobenzene	ND	0.333	mg/kg wet							
Benzo(a)anthracene	ND	0.333	mg/kg wet							
Benzo(a)pyrene	ND	0.167	mg/kg wet							
Benzo(b)fluoranthene	ND	0.333	mg/kg wet							
Benzo(g,h,i)perylene	ND	0.333	mg/kg wet							
Benzo(k)fluoranthene	ND	0.333	mg/kg wet							
Benzoic Acid	ND	1.67	mg/kg wet							
Benzyl Alcohol	ND	0.333	mg/kg wet							
bis(2-Chloroethoxy)methane	ND	0.333	mg/kg wet							
bis(2-Chloroethyl)ether	ND	0.333	mg/kg wet							
bis(2-chloroisopropyl)Ether	ND	0.333	mg/kg wet							
bis(2-Ethylhexyl)phthalate	ND	0.333	mg/kg wet							
Butylbenzylphthalate	ND	0.333	mg/kg wet							



CERTIFICATE OF ANALYSIS

Client Name: Beta Engineering
Client Project ID: NBC III

ESS Laboratory Work Order: 19H0859

Quality Control Data

Analyte	Result	MRL	Units	Spike Level	Source Result	%REC	%REC Limits	RPD	RPD Limit	Qualifier
---------	--------	-----	-------	-------------	---------------	------	-------------	-----	-----------	-----------

8270D Semi-Volatile Organic Compounds

Batch CH92910 - 3546

Carbazole	ND	0.333	mg/kg wet							
Chrysene	ND	0.167	mg/kg wet							
Dibenzo(a,h)Anthracene	ND	0.167	mg/kg wet							
Dibenzofuran	ND	0.333	mg/kg wet							
Diethylphthalate	ND	0.333	mg/kg wet							
Dimethylphthalate	ND	0.333	mg/kg wet							
Di-n-butylphthalate	ND	0.333	mg/kg wet							
Di-n-octylphthalate	ND	0.333	mg/kg wet							
Fluoranthene	ND	0.333	mg/kg wet							
Fluorene	ND	0.333	mg/kg wet							
Hexachlorobenzene	ND	0.167	mg/kg wet							
Hexachlorobutadiene	ND	0.333	mg/kg wet							
Hexachlorocyclopentadiene	ND	1.67	mg/kg wet							
Hexachloroethane	ND	0.333	mg/kg wet							
Indeno(1,2,3-cd)Pyrene	ND	0.333	mg/kg wet							
Isophorone	ND	0.333	mg/kg wet							
Naphthalene	ND	0.333	mg/kg wet							
Nitrobenzene	ND	0.333	mg/kg wet							
N-Nitrosodimethylamine	ND	0.333	mg/kg wet							
N-Nitroso-Di-n-Propylamine	ND	0.333	mg/kg wet							
N-nitrosodiphenylamine	ND	0.333	mg/kg wet							
Pentachlorophenol	ND	1.67	mg/kg wet							
Phenanthrene	ND	0.333	mg/kg wet							
Phenol	ND	0.333	mg/kg wet							
Pyrene	ND	0.333	mg/kg wet							
Pyridine	ND	1.67	mg/kg wet							
Surrogate: 1,2-Dichlorobenzene-d4	2.29		mg/kg wet	3.333		69	30-130			
Surrogate: 2,4,6-Tribromophenol	3.17		mg/kg wet	5.000		63	30-130			
Surrogate: 2-Chlorophenol-d4	3.76		mg/kg wet	5.000		75	30-130			
Surrogate: 2-Fluorobiphenyl	2.37		mg/kg wet	3.333		71	30-130			
Surrogate: 2-Fluorophenol	3.79		mg/kg wet	5.000		76	30-130			
Surrogate: Nitrobenzene-d5	2.53		mg/kg wet	3.333		76	30-130			
Surrogate: Phenol-d6	3.81		mg/kg wet	5.000		76	30-130			
Surrogate: p-Terphenyl-d14	2.94		mg/kg wet	3.333		88	30-130			

LCS

1,1-Biphenyl	2.47	0.333	mg/kg wet	3.333		74	40-140			
1,2,4-Trichlorobenzene	2.61	0.333	mg/kg wet	3.333		78	40-140			
1,2-Dichlorobenzene	2.58	0.333	mg/kg wet	3.333		77	40-140			
1,3-Dichlorobenzene	2.47	0.333	mg/kg wet	3.333		74	40-140			
1,4-Dichlorobenzene	2.42	0.333	mg/kg wet	3.333		73	40-140			
2,3,4,6-Tetrachlorophenol	2.39	1.67	mg/kg wet	3.333		72	30-130			
2,4,5-Trichlorophenol	2.55	0.333	mg/kg wet	3.333		76	30-130			
2,4,6-Trichlorophenol	2.44	0.333	mg/kg wet	3.333		73	30-130			
2,4-Dichlorophenol	2.58	0.333	mg/kg wet	3.333		77	30-130			
2,4-Dimethylphenol	2.47	0.333	mg/kg wet	3.333		74	30-130			



CERTIFICATE OF ANALYSIS

Client Name: Beta Engineering
Client Project ID: NBC III

ESS Laboratory Work Order: 19H0859

Quality Control Data

Analyte	Result	MRL	Units	Spike Level	Source Result	%REC	%REC Limits	RPD	RPD Limit	Qualifier
---------	--------	-----	-------	-------------	---------------	------	-------------	-----	-----------	-----------

8270D Semi-Volatile Organic Compounds

Batch CH92910 - 3546

2,4-Dinitrophenol	2.37	1.67	mg/kg wet	3.333		71	30-130			
2,4-Dinitrotoluene	2.47	0.333	mg/kg wet	3.333		74	40-140			
2,6-Dinitrotoluene	2.66	0.333	mg/kg wet	3.333		80	40-140			
2-Chloronaphthalene	2.47	0.333	mg/kg wet	3.333		74	40-140			
2-Chlorophenol	2.57	0.333	mg/kg wet	3.333		77	30-130			
2-Methylnaphthalene	2.48	0.333	mg/kg wet	3.333		74	40-140			
2-Methylphenol	2.54	0.333	mg/kg wet	3.333		76	30-130			
2-Nitroaniline	2.50	0.333	mg/kg wet	3.333		75	40-140			
2-Nitrophenol	2.37	0.333	mg/kg wet	3.333		71	30-130			
3,3'-Dichlorobenzidine	2.50	0.667	mg/kg wet	3.333		75	40-140			
3+4-Methylphenol	5.58	0.667	mg/kg wet	6.667		84	30-130			
3-Nitroaniline	2.29	0.333	mg/kg wet	3.333		69	40-140			
4,6-Dinitro-2-Methylphenol	2.72	1.67	mg/kg wet	3.333		82	30-130			
4-Bromophenyl-phenylether	2.90	0.333	mg/kg wet	3.333		87	40-140			
4-Chloro-3-Methylphenol	2.61	0.333	mg/kg wet	3.333		78	30-130			
4-Chloroaniline	1.96	0.667	mg/kg wet	3.333		59	40-140			
4-Chloro-phenyl-phenyl ether	2.77	0.333	mg/kg wet	3.333		83	40-140			
4-Nitroaniline	2.45	0.333	mg/kg wet	3.333		74	40-140			
4-Nitrophenol	2.36	1.67	mg/kg wet	3.333		71	30-130			
Acenaphthene	2.41	0.333	mg/kg wet	3.333		72	40-140			
Acenaphthylene	2.20	0.333	mg/kg wet	3.333		66	40-140			
Acetophenone	2.43	0.667	mg/kg wet	3.333		73	40-140			
Aniline	1.97	0.667	mg/kg wet	3.333		59	40-140			
Anthracene	2.58	0.333	mg/kg wet	3.333		77	40-140			
Azobenzene	2.71	0.333	mg/kg wet	3.333		81	40-140			
Benzo(a)anthracene	2.59	0.333	mg/kg wet	3.333		78	40-140			
Benzo(a)pyrene	2.46	0.167	mg/kg wet	3.333		74	40-140			
Benzo(b)fluoranthene	2.48	0.333	mg/kg wet	3.333		74	40-140			
Benzo(g,h,i)perylene	2.56	0.333	mg/kg wet	3.333		77	40-140			
Benzo(k)fluoranthene	2.62	0.333	mg/kg wet	3.333		79	40-140			
Benzoic Acid	2.33	1.67	mg/kg wet	3.333		70	40-140			
Benzyl Alcohol	2.31	0.333	mg/kg wet	3.333		69	40-140			
bis(2-Chloroethoxy)methane	2.53	0.333	mg/kg wet	3.333		76	40-140			
bis(2-Chloroethyl)ether	2.61	0.333	mg/kg wet	3.333		78	40-140			
bis(2-chloroisopropyl)Ether	2.50	0.333	mg/kg wet	3.333		75	40-140			
bis(2-Ethylhexyl)phthalate	2.71	0.333	mg/kg wet	3.333		81	40-140			
Butylbenzylphthalate	2.73	0.333	mg/kg wet	3.333		82	40-140			
Carbazole	2.59	0.333	mg/kg wet	3.333		78	40-140			
Chrysene	2.59	0.167	mg/kg wet	3.333		78	40-140			
Dibenzo(a,h)Anthracene	2.61	0.167	mg/kg wet	3.333		78	40-140			
Dibenzofuran	2.52	0.333	mg/kg wet	3.333		76	40-140			
Diethylphthalate	2.71	0.333	mg/kg wet	3.333		81	40-140			
Dimethylphthalate	2.66	0.333	mg/kg wet	3.333		80	40-140			
Di-n-butylphthalate	2.93	0.333	mg/kg wet	3.333		88	40-140			
Di-n-octylphthalate	2.67	0.333	mg/kg wet	3.333		80	40-140			



CERTIFICATE OF ANALYSIS

Client Name: Beta Engineering
Client Project ID: NBC III

ESS Laboratory Work Order: 19H0859

Quality Control Data

Analyte	Result	MRL	Units	Spike Level	Source Result	%REC	%REC Limits	RPD	RPD Limit	Qualifier
---------	--------	-----	-------	-------------	---------------	------	-------------	-----	-----------	-----------

8270D Semi-Volatile Organic Compounds

Batch CH92910 - 3546

Fluoranthene	2.64	0.333	mg/kg wet	3.333		79	40-140			
Fluorene	2.60	0.333	mg/kg wet	3.333		78	40-140			
Hexachlorobenzene	2.71	0.167	mg/kg wet	3.333		81	40-140			
Hexachlorobutadiene	2.48	0.333	mg/kg wet	3.333		74	40-140			
Hexachlorocyclopentadiene	1.51	1.67	mg/kg wet	3.333		45	40-140			
Hexachloroethane	2.26	0.333	mg/kg wet	3.333		68	40-140			
Indeno(1,2,3-cd)Pyrene	2.58	0.333	mg/kg wet	3.333		77	40-140			
Isophorone	2.16	0.333	mg/kg wet	3.333		65	40-140			
Naphthalene	2.53	0.333	mg/kg wet	3.333		76	40-140			
Nitrobenzene	2.43	0.333	mg/kg wet	3.333		73	40-140			
N-Nitrosodimethylamine	2.46	0.333	mg/kg wet	3.333		74	40-140			
N-Nitroso-Di-n-Propylamine	2.62	0.333	mg/kg wet	3.333		78	40-140			
N-nitrosodiphenylamine	2.74	0.333	mg/kg wet	3.333		82	40-140			
Pentachlorophenol	2.58	1.67	mg/kg wet	3.333		77	30-130			
Phenanthrene	2.56	0.333	mg/kg wet	3.333		77	40-140			
Phenol	2.68	0.333	mg/kg wet	3.333		80	30-130			
Pyrene	2.54	0.333	mg/kg wet	3.333		76	40-140			
Pyridine	2.16	1.67	mg/kg wet	3.333		65	40-140			
Surrogate: 1,2-Dichlorobenzene-d4	2.28		mg/kg wet	3.333		68	30-130			
Surrogate: 2,4,6-Tribromophenol	3.78		mg/kg wet	5.000		76	30-130			
Surrogate: 2-Chlorophenol-d4	3.84		mg/kg wet	5.000		77	30-130			
Surrogate: 2-Fluorobiphenyl	2.47		mg/kg wet	3.333		74	30-130			
Surrogate: 2-Fluorophenol	3.94		mg/kg wet	5.000		79	30-130			
Surrogate: Nitrobenzene-d5	2.63		mg/kg wet	3.333		79	30-130			
Surrogate: Phenol-d6	4.01		mg/kg wet	5.000		80	30-130			
Surrogate: p-Terphenyl-d14	2.56		mg/kg wet	3.333		77	30-130			

LCS Dup

1,1-Biphenyl	2.57	0.333	mg/kg wet	3.333		77	40-140	4	30	
1,2,4-Trichlorobenzene	2.76	0.333	mg/kg wet	3.333		83	40-140	6	30	
1,2-Dichlorobenzene	2.69	0.333	mg/kg wet	3.333		81	40-140	4	30	
1,3-Dichlorobenzene	2.57	0.333	mg/kg wet	3.333		77	40-140	4	30	
1,4-Dichlorobenzene	2.53	0.333	mg/kg wet	3.333		76	40-140	4	30	
2,3,4,6-Tetrachlorophenol	2.55	1.67	mg/kg wet	3.333		77	30-130	7	30	
2,4,5-Trichlorophenol	2.63	0.333	mg/kg wet	3.333		79	30-130	3	30	
2,4,6-Trichlorophenol	2.68	0.333	mg/kg wet	3.333		81	30-130	10	30	
2,4-Dichlorophenol	2.75	0.333	mg/kg wet	3.333		82	30-130	6	30	
2,4-Dimethylphenol	2.65	0.333	mg/kg wet	3.333		79	30-130	7	30	
2,4-Dinitrophenol	2.65	1.67	mg/kg wet	3.333		79	30-130	11	30	
2,4-Dinitrotoluene	2.64	0.333	mg/kg wet	3.333		79	40-140	6	30	
2,6-Dinitrotoluene	2.78	0.333	mg/kg wet	3.333		83	40-140	4	30	
2-Chloronaphthalene	2.61	0.333	mg/kg wet	3.333		78	40-140	6	30	
2-Chlorophenol	2.72	0.333	mg/kg wet	3.333		82	30-130	6	30	
2-Methylnaphthalene	2.60	0.333	mg/kg wet	3.333		78	40-140	5	30	
2-Methylphenol	2.66	0.333	mg/kg wet	3.333		80	30-130	4	30	
2-Nitroaniline	2.64	0.333	mg/kg wet	3.333		79	40-140	5	30	



CERTIFICATE OF ANALYSIS

Client Name: Beta Engineering
Client Project ID: NBC III

ESS Laboratory Work Order: 19H0859

Quality Control Data

Analyte	Result	MRL	Units	Spike Level	Source Result	%REC	%REC Limits	RPD	RPD Limit	Qualifier
---------	--------	-----	-------	-------------	---------------	------	-------------	-----	-----------	-----------

8270D Semi-Volatile Organic Compounds

Batch CH92910 - 3546

2-Nitrophenol	2.54	0.333	mg/kg wet	3.333		76	30-130	7	30	
3,3'-Dichlorobenzidine	2.64	0.667	mg/kg wet	3.333		79	40-140	6	30	
3+4-Methylphenol	5.85	0.667	mg/kg wet	6.667		88	30-130	5	30	
3-Nitroaniline	2.44	0.333	mg/kg wet	3.333		73	40-140	7	30	
4,6-Dinitro-2-Methylphenol	2.74	1.67	mg/kg wet	3.333		82	30-130	0.9	30	
4-Bromophenyl-phenylether	3.01	0.333	mg/kg wet	3.333		90	40-140	4	30	
4-Chloro-3-Methylphenol	2.73	0.333	mg/kg wet	3.333		82	30-130	4	30	
4-Chloroaniline	2.04	0.667	mg/kg wet	3.333		61	40-140	4	30	
4-Chloro-phenyl-phenyl ether	2.93	0.333	mg/kg wet	3.333		88	40-140	6	30	
4-Nitroaniline	2.45	0.333	mg/kg wet	3.333		73	40-140	0.2	30	
4-Nitrophenol	2.53	1.67	mg/kg wet	3.333		76	30-130	7	30	
Acenaphthene	2.63	0.333	mg/kg wet	3.333		79	40-140	8	30	
Acenaphthylene	2.31	0.333	mg/kg wet	3.333		69	40-140	5	30	
Acetophenone	2.56	0.667	mg/kg wet	3.333		77	40-140	5	30	
Aniline	2.04	0.667	mg/kg wet	3.333		61	40-140	3	30	
Anthracene	2.62	0.333	mg/kg wet	3.333		79	40-140	1	30	
Azobenzene	2.75	0.333	mg/kg wet	3.333		83	40-140	2	30	
Benzo(a)anthracene	2.73	0.333	mg/kg wet	3.333		82	40-140	5	30	
Benzo(a)pyrene	2.56	0.167	mg/kg wet	3.333		77	40-140	4	30	
Benzo(b)fluoranthene	2.56	0.333	mg/kg wet	3.333		77	40-140	3	30	
Benzo(g,h,i)perylene	2.73	0.333	mg/kg wet	3.333		82	40-140	6	30	
Benzo(k)fluoranthene	2.82	0.333	mg/kg wet	3.333		84	40-140	7	30	
Benzoic Acid	2.56	1.67	mg/kg wet	3.333		77	40-140	10	30	
Benzyl Alcohol	2.38	0.333	mg/kg wet	3.333		71	40-140	3	30	
bis(2-Chloroethoxy)methane	2.70	0.333	mg/kg wet	3.333		81	40-140	6	30	
bis(2-Chloroethyl)ether	2.71	0.333	mg/kg wet	3.333		81	40-140	4	30	
bis(2-chloroisopropyl)Ether	2.59	0.333	mg/kg wet	3.333		78	40-140	4	30	
bis(2-Ethylhexyl)phthalate	2.80	0.333	mg/kg wet	3.333		84	40-140	3	30	
Butylbenzylphthalate	2.90	0.333	mg/kg wet	3.333		87	40-140	6	30	
Carbazole	2.70	0.333	mg/kg wet	3.333		81	40-140	4	30	
Chrysene	2.67	0.167	mg/kg wet	3.333		80	40-140	3	30	
Dibenzo(a,h)Anthracene	2.74	0.167	mg/kg wet	3.333		82	40-140	5	30	
Dibenzofuran	2.61	0.333	mg/kg wet	3.333		78	40-140	3	30	
Diethylphthalate	2.91	0.333	mg/kg wet	3.333		87	40-140	7	30	
Dimethylphthalate	2.88	0.333	mg/kg wet	3.333		87	40-140	8	30	
Di-n-butylphthalate	3.01	0.333	mg/kg wet	3.333		90	40-140	3	30	
Di-n-octylphthalate	2.80	0.333	mg/kg wet	3.333		84	40-140	5	30	
Fluoranthene	2.70	0.333	mg/kg wet	3.333		81	40-140	2	30	
Fluorene	2.78	0.333	mg/kg wet	3.333		83	40-140	7	30	
Hexachlorobenzene	2.73	0.167	mg/kg wet	3.333		82	40-140	0.9	30	
Hexachlorobutadiene	2.68	0.333	mg/kg wet	3.333		81	40-140	8	30	
Hexachlorocyclopentadiene	1.60	1.67	mg/kg wet	3.333		48	40-140	6	30	
Hexachloroethane	2.37	0.333	mg/kg wet	3.333		71	40-140	5	30	
Indeno(1,2,3-cd)Pyrene	2.71	0.333	mg/kg wet	3.333		81	40-140	5	30	
Isophorone	2.26	0.333	mg/kg wet	3.333		68	40-140	5	30	



CERTIFICATE OF ANALYSIS

Client Name: Beta Engineering
 Client Project ID: NBC III

ESS Laboratory Work Order: 19H0859

Quality Control Data

Analyte	Result	MRL	Units	Spike Level	Source Result	%REC	%REC Limits	RPD	RPD Limit	Qualifier
---------	--------	-----	-------	-------------	---------------	------	-------------	-----	-----------	-----------

8270D Semi-Volatile Organic Compounds

Batch CH92910 - 3546

Naphthalene	2.73	0.333	mg/kg wet	3.333		82	40-140	8	30	
Nitrobenzene	2.58	0.333	mg/kg wet	3.333		78	40-140	6	30	
N-Nitrosodimethylamine	2.48	0.333	mg/kg wet	3.333		74	40-140	0.8	30	
N-Nitroso-Di-n-Propylamine	2.76	0.333	mg/kg wet	3.333		83	40-140	5	30	
N-nitrosodiphenylamine	2.78	0.333	mg/kg wet	3.333		83	40-140	1	30	
Pentachlorophenol	2.90	1.67	mg/kg wet	3.333		87	30-130	12	30	
Phenanthrene	2.60	0.333	mg/kg wet	3.333		78	40-140	2	30	
Phenol	2.79	0.333	mg/kg wet	3.333		84	30-130	4	30	
Pyrene	2.65	0.333	mg/kg wet	3.333		80	40-140	4	30	
Pyridine	2.30	1.67	mg/kg wet	3.333		69	40-140	6	30	
Surrogate: 1,2-Dichlorobenzene-d4	2.40		mg/kg wet	3.333		72	30-130			
Surrogate: 2,4,6-Tribromophenol	3.79		mg/kg wet	5.000		76	30-130			
Surrogate: 2-Chlorophenol-d4	4.03		mg/kg wet	5.000		81	30-130			
Surrogate: 2-Fluorobiphenyl	2.64		mg/kg wet	3.333		79	30-130			
Surrogate: 2-Fluorophenol	4.03		mg/kg wet	5.000		81	30-130			
Surrogate: Nitrobenzene-d5	2.84		mg/kg wet	3.333		85	30-130			
Surrogate: Phenol-d6	4.20		mg/kg wet	5.000		84	30-130			
Surrogate: p-Terphenyl-d14	2.73		mg/kg wet	3.333		82	30-130			



CERTIFICATE OF ANALYSIS

Client Name: Beta Engineering
Client Project ID: NBC III

ESS Laboratory Work Order: 19H0859

Notes and Definitions

- U Analyte included in the analysis, but not detected
- SD Surrogate recovery(ies) diluted below the MRL (SD).
- Q Calibration required quadratic regression (Q).
- D Diluted.
- CD- Continuing Calibration %Diff/Drift is below control limit (CD-).
- B- Blank Spike recovery is below lower control limit (B-).
- ND Analyte NOT DETECTED at or above the MRL (LOQ), LOD for DoD Reports, MDL for J-Flagged Analytes
- dry Sample results reported on a dry weight basis
- RPD Relative Percent Difference
- MDL Method Detection Limit
- MRL Method Reporting Limit
- LOD Limit of Detection
- LOQ Limit of Quantitation
- DL Detection Limit
- I/V Initial Volume
- F/V Final Volume
- § Subcontracted analysis; see attached report
- 1 Range result excludes concentrations of surrogates and/or internal standards eluting in that range.
- 2 Range result excludes concentrations of target analytes eluting in that range.
- 3 Range result excludes the concentration of the C9-C10 aromatic range.
- Avg Results reported as a mathematical average.
- NR No Recovery
- [CALC] Calculated Analyte
- SUB Subcontracted analysis; see attached report
- RL Reporting Limit
- EDL Estimated Detection Limit
- MF Membrane Filtration
- MPN Most Probably Number
- TNTC Too numerous to Count
- CFU Colony Forming Units



CERTIFICATE OF ANALYSIS

Client Name: Beta Engineering
Client Project ID: NBC III

ESS Laboratory Work Order: 19H0859

ESS LABORATORY CERTIFICATIONS AND ACCREDITATIONS

ENVIRONMENTAL

Rhode Island Potable and Non Potable Water: LAI00179

<http://www.health.ri.gov/find/labs/analytical/ESS.pdf>

Connecticut Potable and Non Potable Water, Solid and Hazardous Waste: PH-0750

http://www.ct.gov/dph/lib/dph/environmental_health/environmental_laboratories/pdf/OutOfStateCommercialLaboratories.pdf

Maine Potable and Non Potable Water, and Solid and Hazardous Waste: RI00002

<http://www.maine.gov/dhhs/mecdc/environmental-health/dwp/partners/labCert.shtml>

Massachusetts Potable and Non Potable Water: M-RI002

<http://public.dep.state.ma.us/Labcert/Labcert.aspx>

New Hampshire (NELAP accredited) Potable and Non Potable Water, Solid and Hazardous Waste: 2424

<http://des.nh.gov/organization/divisions/water/dwgb/nhelap/index.htm>

New York (NELAP accredited) Non Potable Water, Solid and Hazardous Waste: 11313

<http://www.wadsworth.org/labcert/elap/comm.html>

New Jersey (NELAP accredited) Non Potable Water, Solid and Hazardous Waste: RI006

http://datamine2.state.nj.us/DEP_OPRA/OpraMain/pi_main?mode=pi_by_site&sort_order=PI_NAMEA&Select+a+Site:=58715

United States Department of Agriculture Soil Permit: P330-12-00139

Pennsylvania: 68-01752

<http://www.dep.pa.gov/Business/OtherPrograms/Labs/Pages/Laboratory-Accreditation-Program.aspx>

ESS Laboratory Sample and Cooler Receipt Checklist

Client: Beta Engineering - ML/ML

ESS Project ID: 19H0859

Shipped/Delivered Via: Client

Date Received: 8/27/2019

Project Due Date: 9/4/2019

Days for Project: 5 Day

1. Air bill manifest present? No
Air No.: NA
2. Were custody seals present? No
3. Is radiation count <100 CPM? Yes
4. Is a Cooler Present? Yes
Temp: 3.4 Iced with: Ice
5. Was COC signed and dated by client? Yes

6. Does COC match bottles? Yes
7. Is COC complete and correct? Yes
8. Were samples received intact? Yes
9. Were labs informed about **short holds & rushes**? Yes / No / NA
10. Were any analyses received outside of hold time? Yes No

11. Any Subcontracting needed? Yes No
ESS Sample IDs: _____
Analysis: _____
TAT: _____

12. Were VOAs received? Yes / No
a. Air bubbles in aqueous VOAs? Yes / No
b. Does methanol cover soil completely? Yes / No / NA

13. Are the samples properly preserved? Yes / No
a. If metals preserved upon receipt: Date: 8/27/19 Time: _____ By: _____
b. Low Level VOA vials frozen: Date: 8/27/19 Time: 15:52 By: _____

Sample Receiving Notes:

14. Was there a need to contact Project Manager? Yes No
a. Was there a need to contact the client? Yes No
Who was contacted? _____ Date: _____ Time: _____ By: _____

Sample Number	Container ID	Proper Container	Air Bubbles Present	Sufficient Volume	Container Type	Preservative	Record pH (Cyanide and 608 Pesticides)
01	381745	Yes	NA	Yes	VOA Vial - Methanol	MeOH	
01	381752	Yes	NA	Yes	VOA Vial - Other	Other	
01	381753	Yes	NA	Yes	VOA Vial - Other	Other	
01	381757	Yes	NA	Yes	8 oz. Jar - Unpres	NP	
02	381744	Yes	NA	Yes	VOA Vial - Methanol	MeOH	
02	381750	Yes	NA	Yes	VOA Vial - Other	Other	
02	381751	Yes	NA	Yes	VOA Vial - Other	Other	
02	381756	Yes	NA	Yes	8 oz. Jar - Unpres	NP	
03	381743	Yes	NA	Yes	VOA Vial - Methanol	MeOH	
03	381748	Yes	NA	Yes	VOA Vial - Other	Other	
03	381749	Yes	NA	Yes	VOA Vial - Other	Other	
03	381755	Yes	NA	Yes	8 oz. Jar - Unpres	NP	
04	381742	Yes	NA	Yes	VOA Vial - Methanol	MeOH	
04	381746	Yes	NA	Yes	VOA Vial - Other	Other	
04	381747	Yes	NA	Yes	VOA Vial - Other	Other	
04	381754	Yes	NA	Yes	8 oz. Jar - Unpres	NP	

2nd Review

- Were all containers scanned into storage/lab?
Are barcode labels on correct containers?
Are all Flashpoint stickers attached/container ID # circled?
Are all Hex Chrome stickers attached?

Initials [Signature]
Yes / No
Yes / No / NA
Yes / No / NA

ESS Laboratory Sample and Cooler Receipt Checklist

Client: Beta Engineering - ML/ML

ESS Project ID: 19H0859

Date Received: 8/27/2019

Are all QC stickers attached?


Yes / No / NA

Are VOA stickers attached if bubbles noted?

Yes / No / NA

Completed By: 

Date & Time: 8/27/19 1545

Reviewed By: 

Date & Time: 8/27/19 15:51

Delivered By: 

Date & Time: 8/27/19 15:51

ESS Laboratory

Division of Thielsch Engineering, Inc.
 185 Frances Avenue, Cranston RI 02910
 Tel. (401) 461-7181 Fax (401) 461-4486
 www.esslaboratory.com

CHAIN OF CUSTODY

Turn Time: 5 Days
 Regulatory State: RI
 Is this project for any of the following?
 CT RCP MA MCP RGP
 Project #: NBC IIIA-1 and IIIA-5
 Address: 701 Grove Washington Hwy
 Zip Code: 02865
 Email Address: jmcloughlin@6076-12c.com
 PO #:
 State: RI
 FAX Number:
 Project Name:
 Address:
 Zip Code:
 Email Address:
 PO #:

ESS Lab ID	Collection Date	Collection Time	Sample Type	Sample Matrix	Sample ID	Vials	Analysis
1	8/27/16	9:00	Grab	Seal	B-5 0-2'	Vial	VOCs, PCBs, TPH, PAHs
2		9:15			B-5 2-4'	Vial	VOCs, PCBs, TPH, PAHs
3		9:30			B-5 4-6'	Vial	VOCs, PCBs, TPH, PAHs
4		9:45	Camp		B-5 6-10'	Vial	VOCs, PCBs, TPH, PAHs

Container Type: AC-Air Cassette, B-BOD Bottle, C-Cubittainer, J-Jar, O-Other, P-Poly, S-Sterile, V-Vial
 Container Volume: 1-100 mL, 2-2.5 gal, 3-250 mL, 4-300 mL, 5-500 mL, 6-1L, 7-VOA, 8-2 oz, 9-4 oz, 10-8 oz, 11-Other*
 Preservation Code: 1-Non Preserved, 2-HCl, 3-H2SO4, 4-HNO3, 5-NaOH, 6-Methanol, 7-Na2S2O3, 8-ZnAc, NaOH, 9-NH4Cl, 10-DI H2O, 11-Other*
 Number of Containers per Sample: 3

Sampled by: S. # Mc
 Comments: Please specify "Other" preservative and containers types in this space

Cooler Present: 13.4 °C Drop Off Pickup
 Seals Intact:

Relinquished by: (Signature, Date & Time) S. # 8/27/16 3:21
 Relinquished by: (Signature, Date & Time) J. # 8/27/16 15:21

ESS Lab # 19A0859
 Reporting Limits RIDEM R01DEC1300a



CERTIFICATE OF ANALYSIS

Joe McLoughlin
Beta Engineering
701 George Washington Hwy 2nd FL
Lincoln, RI 02865

RE: NBC III (N/A)
ESS Laboratory Work Order Number: 19H0974

This signed Certificate of Analysis is our approved release of your analytical results. These results are only representative of sample aliquots received at the laboratory. ESS Laboratory expects its clients to follow all regulatory sampling guidelines. Beginning with this page, the entire report has been paginated. This report should not be copied except in full without the approval of the laboratory. Samples will be disposed of thirty days after the final report has been delivered. If you have any questions or concerns, please feel free to call our Customer Service Department.

Laurel Stoddard
Laboratory Director

REVIEWED
By ESS Laboratory at 4:29 pm, Sep 09, 2019

Analytical Summary

The project as described above has been analyzed in accordance with the ESS Quality Assurance Plan. This plan utilizes the following methodologies: US EPA SW-846, US EPA Methods for Chemical Analysis of Water and Wastes per 40 CFR Part 136, APHA Standard Methods for the Examination of Water and Wastewater, American Society for Testing and Materials (ASTM), and other recognized methodologies. The analyses with these noted observations are in conformance to the Quality Assurance Plan. In chromatographic analysis, manual integration is frequently used instead of automated integration because it produces more accurate results.

The test results present in this report are in compliance with TNI and relative state standards, and/or client Quality Assurance Project Plans (QAPP). The laboratory has reviewed the following: Sample Preservations, Hold Times, Initial Calibrations, Continuing Calibrations, Method Blanks, Blank Spikes, Blank Spike Duplicates, Duplicates, Matrix Spikes, Matrix Spike Duplicates, Surrogates and Internal Standards. Any results which were found to be outside of the recommended ranges stated in our SOPs will be noted in the Project Narrative.



CERTIFICATE OF ANALYSIS

Client Name: Beta Engineering
Client Project ID: NBC III

ESS Laboratory Work Order: 19H0974

SAMPLE RECEIPT

The following samples were received on August 29, 2019 for the analyses specified on the enclosed Chain of Custody Record.

Low Level VOA vials were frozen by ESS Laboratory on 8/29/19 at 17:01.

<u>Lab Number</u>	<u>Sample Name</u>	<u>Matrix</u>	<u>Analysis</u>
19H0974-01	B-6 0-2ft	Soil	6010C, 6020A, 7471B, 8082A, 8100M, 8260B Low, 8270D
19H0974-02	B-6 2-4ft	Soil	6010C, 6020A, 7471B, 8082A, 8100M, 8260B Low, 8270D



CERTIFICATE OF ANALYSIS

Client Name: Beta Engineering
Client Project ID: NBC III

ESS Laboratory Work Order: 19H0974

PROJECT NARRATIVE

8270D Semi-Volatile Organic Compounds

- C9H0626-CCV1 **Calibration required quadratic regression (Q).**
2,4-Dinitrophenol (106% @ 80-120%), 4,6-Dinitro-2-Methylphenol (104% @ 80-120%), Benzoic Acid (102% @ 80-120%)
- C9H0626-CCV1 **Continuing Calibration %Diff/Drift is above control limit (CD+).**
2-Methylnaphthalene (23% @ 20%)
- C9H0626-CCV1 **Continuing Calibration %Diff/Drift is below control limit (CD-).**
Aniline (23% @ 20%), Hexachlorocyclopentadiene (27% @ 20%), Isophorone (21% @ 20%)
- C9I0054-CCV1 **Calibration required quadratic regression (Q).**
2,4-Dinitrophenol (101% @ 80-120%), 4,6-Dinitro-2-Methylphenol (96% @ 80-120%), Benzoic Acid (95% @ 80-120%), Di-n-octylphthalate (110% @ 80-120%), Pentachlorophenol (94% @ 80-120%)
- CH93011-BS1 **Blank Spike recovery is below lower control limit (B-).**
Aniline (39% @ 40-140%), Hexachlorocyclopentadiene (38% @ 40-140%)
- CH93011-BSD1 **Blank Spike recovery is below lower control limit (B-).**
Aniline (39% @ 40-140%), Hexachlorocyclopentadiene (38% @ 40-140%), N-Nitrosodimethylamine (38% @ 40-140%), Pyridine (39% @ 40-140%)

No other observations noted.

End of Project Narrative.

DATA USABILITY LINKS

To ensure you are viewing the most current version of the documents below, please clear your internet cookies for www.ESSLaboratory.com. Consult your IT Support personnel for information on how to clear your internet cookies.

- [Definitions of Quality Control Parameters](#)
- [Semivolatile Organics Internal Standard Information](#)
- [Semivolatile Organics Surrogate Information](#)
- [Volatile Organics Internal Standard Information](#)
- [Volatile Organics Surrogate Information](#)
- [EPH and VPH Alkane Lists](#)



CERTIFICATE OF ANALYSIS

Client Name: Beta Engineering
Client Project ID: NBC III

ESS Laboratory Work Order: 19H0974

CURRENT SW-846 METHODOLOGY VERSIONS

Analytical Methods

- 1010A - Flashpoint
- 6010C - ICP
- 6020A - ICP MS
- 7010 - Graphite Furnace
- 7196A - Hexavalent Chromium
- 7470A - Aqueous Mercury
- 7471B - Solid Mercury
- 8011 - EDB/DBCP/TCP
- 8015C - GRO/DRO
- 8081B - Pesticides
- 8082A - PCB
- 8100M - TPH
- 8151A - Herbicides
- 8260B - VOA
- 8270D - SVOA
- 8270D SIM - SVOA Low Level
- 9014 - Cyanide
- 9038 - Sulfate
- 9040C - Aqueous pH
- 9045D - Solid pH (Corrosivity)
- 9050A - Specific Conductance
- 9056A - Anions (IC)
- 9060A - TOC
- 9095B - Paint Filter
- MADEP 04-1.1 - EPH
- MADEP 18-2.1 - VPH

Prep Methods

- 3005A - Aqueous ICP Digestion
- 3020A - Aqueous Graphite Furnace / ICP MS Digestion
- 3050B - Solid ICP / Graphite Furnace / ICP MS Digestion
- 3060A - Solid Hexavalent Chromium Digestion
- 3510C - Separatory Funnel Extraction
- 3520C - Liquid / Liquid Extraction
- 3540C - Manual Soxhlet Extraction
- 3541 - Automated Soxhlet Extraction
- 3546 - Microwave Extraction
- 3580A - Waste Dilution
- 5030B - Aqueous Purge and Trap
- 5030C - Aqueous Purge and Trap
- 5035A - Solid Purge and Trap

SW846 Reactivity Methods 7.3.3.2 (Reactive Cyanide) and 7.3.4.1 (Reactive Sulfide) have been withdrawn by EPA. These methods are reported per client request and are not NELAP accredited.



CERTIFICATE OF ANALYSIS

Client Name: Beta Engineering
Client Project ID: NBC III
Client Sample ID: B-6 0-2ft
Date Sampled: 08/29/19 08:10
Percent Solids: 86

ESS Laboratory Work Order: 19H0974
ESS Laboratory Sample ID: 19H0974-01
Sample Matrix: Soil
Units: mg/kg dry

Extraction Method: 3050B

Total Metals

<u>Analyte</u>	<u>Results (MRL)</u>	<u>MDL</u>	<u>Method</u>	<u>Limit</u>	<u>DF</u>	<u>Analyst</u>	<u>Analyzed</u>	<u>I/V</u>	<u>F/V</u>	<u>Batch</u>
Antimony	ND (1.97)		6010C		1	KJK	09/05/19 16:45	5.87	100	CI90446
Arsenic	4.89 (0.99)		6010C		1	KJK	09/05/19 16:45	5.87	100	CI90446
Beryllium	0.28 (0.04)		6010C		1	KJK	09/05/19 16:45	5.87	100	CI90446
Cadmium	ND (0.20)		6010C		1	KJK	09/05/19 16:45	5.87	100	CI90446
Chromium	8.99 (0.39)		6010C		1	KJK	09/05/19 16:45	5.87	100	CI90446
Copper	25.5 (0.99)		6010C		1	KJK	09/05/19 16:45	5.87	100	CI90446
Lead	51.6 (1.97)		6010C		1	KJK	09/05/19 16:45	5.87	100	CI90446
Mercury	0.102 (0.010)		7471B		1	MKS	09/05/19 13:10	2.33	40	CI90447
Nickel	8.26 (0.99)		6010C		1	KJK	09/05/19 16:45	5.87	100	CI90446
Selenium	ND (1.97)		6010C		1	KJK	09/05/19 16:45	5.87	100	CI90446
Silver	ND (0.20)		6010C		1	KJK	09/05/19 16:45	5.87	100	CI90446
Thallium	ND (0.20)		6020A		1	NAR	09/06/19 12:46	5.87	100	CI90446
Zinc	44.4 (0.99)		6010C		1	KJK	09/05/19 16:45	5.87	100	CI90446



CERTIFICATE OF ANALYSIS

Client Name: Beta Engineering
Client Project ID: NBC III
Client Sample ID: B-6 0-2ft
Date Sampled: 08/29/19 08:10
Percent Solids: 86
Initial Volume: 7.5
Final Volume: 10
Extraction Method: 5035

ESS Laboratory Work Order: 19H0974
ESS Laboratory Sample ID: 19H0974-01
Sample Matrix: Soil
Units: mg/kg dry
Analyst: MEK

5035/8260B Volatile Organic Compounds / Low Level

<u>Analyte</u>	<u>Results (MRL)</u>	<u>MDL</u>	<u>Method</u>	<u>Limit</u>	<u>DF</u>	<u>Analyzed</u>	<u>Sequence</u>	<u>Batch</u>
1,1,1,2-Tetrachloroethane	ND (0.0039)		8260B Low		1	08/30/19 14:20	C9H0629	CH93021
1,1,1-Trichloroethane	ND (0.0039)		8260B Low		1	08/30/19 14:20	C9H0629	CH93021
1,1,2,2-Tetrachloroethane	ND (0.0039)		8260B Low		1	08/30/19 14:20	C9H0629	CH93021
1,1,2-Trichloroethane	ND (0.0039)		8260B Low		1	08/30/19 14:20	C9H0629	CH93021
1,1-Dichloroethane	ND (0.0039)		8260B Low		1	08/30/19 14:20	C9H0629	CH93021
1,1-Dichloroethene	ND (0.0039)		8260B Low		1	08/30/19 14:20	C9H0629	CH93021
1,1-Dichloropropene	ND (0.0039)		8260B Low		1	08/30/19 14:20	C9H0629	CH93021
1,2,3-Trichlorobenzene	ND (0.0039)		8260B Low		1	08/30/19 14:20	C9H0629	CH93021
1,2,3-Trichloropropane	ND (0.0039)		8260B Low		1	08/30/19 14:20	C9H0629	CH93021
1,2,4-Trichlorobenzene	ND (0.0039)		8260B Low		1	08/30/19 14:20	C9H0629	CH93021
1,2,4-Trimethylbenzene	ND (0.0039)		8260B Low		1	08/30/19 14:20	C9H0629	CH93021
1,2-Dibromo-3-Chloropropane	ND (0.0039)		8260B Low		1	08/30/19 14:20	C9H0629	CH93021
1,2-Dibromoethane	ND (0.0039)		8260B Low		1	08/30/19 14:20	C9H0629	CH93021
1,2-Dichlorobenzene	ND (0.0039)		8260B Low		1	08/30/19 14:20	C9H0629	CH93021
1,2-Dichloroethane	ND (0.0039)		8260B Low		1	08/30/19 14:20	C9H0629	CH93021
1,2-Dichloropropane	ND (0.0039)		8260B Low		1	08/30/19 14:20	C9H0629	CH93021
1,3,5-Trimethylbenzene	ND (0.0039)		8260B Low		1	08/30/19 14:20	C9H0629	CH93021
1,3-Dichlorobenzene	ND (0.0039)		8260B Low		1	08/30/19 14:20	C9H0629	CH93021
1,3-Dichloropropane	ND (0.0039)		8260B Low		1	08/30/19 14:20	C9H0629	CH93021
1,4-Dichlorobenzene	ND (0.0039)		8260B Low		1	08/30/19 14:20	C9H0629	CH93021
1,4-Dioxane	ND (0.0772)		8260B Low		1	08/30/19 14:20	C9H0629	CH93021
1-Chlorohexane	ND (0.0039)		8260B Low		1	08/30/19 14:20	C9H0629	CH93021
2,2-Dichloropropane	ND (0.0039)		8260B Low		1	08/30/19 14:20	C9H0629	CH93021
2-Butanone	ND (0.0386)		8260B Low		1	08/30/19 14:20	C9H0629	CH93021
2-Chlorotoluene	ND (0.0039)		8260B Low		1	08/30/19 14:20	C9H0629	CH93021
2-Hexanone	ND (0.0386)		8260B Low		1	08/30/19 14:20	C9H0629	CH93021
4-Chlorotoluene	ND (0.0039)		8260B Low		1	08/30/19 14:20	C9H0629	CH93021
4-Isopropyltoluene	ND (0.0039)		8260B Low		1	08/30/19 14:20	C9H0629	CH93021
4-Methyl-2-Pentanone	ND (0.0386)		8260B Low		1	08/30/19 14:20	C9H0629	CH93021
Acetone	ND (0.0386)		8260B Low		1	08/30/19 14:20	C9H0629	CH93021
Benzene	ND (0.0039)		8260B Low		1	08/30/19 14:20	C9H0629	CH93021
Bromobenzene	ND (0.0039)		8260B Low		1	08/30/19 14:20	C9H0629	CH93021



CERTIFICATE OF ANALYSIS

Client Name: Beta Engineering
Client Project ID: NBC III
Client Sample ID: B-6 0-2ft
Date Sampled: 08/29/19 08:10
Percent Solids: 86
Initial Volume: 7.5
Final Volume: 10
Extraction Method: 5035

ESS Laboratory Work Order: 19H0974
ESS Laboratory Sample ID: 19H0974-01
Sample Matrix: Soil
Units: mg/kg dry
Analyst: MEK

5035/8260B Volatile Organic Compounds / Low Level

<u>Analyte</u>	<u>Results (MRL)</u>	<u>MDL</u>	<u>Method</u>	<u>Limit</u>	<u>DF</u>	<u>Analyzed</u>	<u>Sequence</u>	<u>Batch</u>
Bromochloromethane	ND (0.0039)		8260B Low		1	08/30/19 14:20	C9H0629	CH93021
Bromodichloromethane	ND (0.0039)		8260B Low		1	08/30/19 14:20	C9H0629	CH93021
Bromoform	ND (0.0039)		8260B Low		1	08/30/19 14:20	C9H0629	CH93021
Bromomethane	ND (0.0077)		8260B Low		1	08/30/19 14:20	C9H0629	CH93021
Carbon Disulfide	ND (0.0039)		8260B Low		1	08/30/19 14:20	C9H0629	CH93021
Carbon Tetrachloride	ND (0.0039)		8260B Low		1	08/30/19 14:20	C9H0629	CH93021
Chlorobenzene	ND (0.0039)		8260B Low		1	08/30/19 14:20	C9H0629	CH93021
Chloroethane	ND (0.0077)		8260B Low		1	08/30/19 14:20	C9H0629	CH93021
Chloroform	ND (0.0039)		8260B Low		1	08/30/19 14:20	C9H0629	CH93021
Chloromethane	ND (0.0077)		8260B Low		1	08/30/19 14:20	C9H0629	CH93021
cis-1,2-Dichloroethene	ND (0.0039)		8260B Low		1	08/30/19 14:20	C9H0629	CH93021
cis-1,3-Dichloropropene	ND (0.0039)		8260B Low		1	08/30/19 14:20	C9H0629	CH93021
Dibromochloromethane	ND (0.0039)		8260B Low		1	08/30/19 14:20	C9H0629	CH93021
Dibromomethane	ND (0.0039)		8260B Low		1	08/30/19 14:20	C9H0629	CH93021
Dichlorodifluoromethane	ND (0.0077)		8260B Low		1	08/30/19 14:20	C9H0629	CH93021
Diethyl Ether	ND (0.0039)		8260B Low		1	08/30/19 14:20	C9H0629	CH93021
Di-isopropyl ether	ND (0.0039)		8260B Low		1	08/30/19 14:20	C9H0629	CH93021
Ethyl tertiary-butyl ether	ND (0.0039)		8260B Low		1	08/30/19 14:20	C9H0629	CH93021
Ethylbenzene	ND (0.0039)		8260B Low		1	08/30/19 14:20	C9H0629	CH93021
Hexachlorobutadiene	ND (0.0039)		8260B Low		1	08/30/19 14:20	C9H0629	CH93021
Isopropylbenzene	ND (0.0039)		8260B Low		1	08/30/19 14:20	C9H0629	CH93021
Methyl tert-Butyl Ether	ND (0.0039)		8260B Low		1	08/30/19 14:20	C9H0629	CH93021
Methylene Chloride	ND (0.0193)		8260B Low		1	08/30/19 14:20	C9H0629	CH93021
Naphthalene	ND (0.0039)		8260B Low		1	08/30/19 14:20	C9H0629	CH93021
n-Butylbenzene	ND (0.0039)		8260B Low		1	08/30/19 14:20	C9H0629	CH93021
n-Propylbenzene	ND (0.0039)		8260B Low		1	08/30/19 14:20	C9H0629	CH93021
sec-Butylbenzene	ND (0.0039)		8260B Low		1	08/30/19 14:20	C9H0629	CH93021
Styrene	ND (0.0039)		8260B Low		1	08/30/19 14:20	C9H0629	CH93021
tert-Butylbenzene	ND (0.0039)		8260B Low		1	08/30/19 14:20	C9H0629	CH93021
Tertiary-amyl methyl ether	ND (0.0039)		8260B Low		1	08/30/19 14:20	C9H0629	CH93021
Tetrachloroethene	ND (0.0039)		8260B Low		1	08/30/19 14:20	C9H0629	CH93021
Tetrahydrofuran	ND (0.0039)		8260B Low		1	08/30/19 14:20	C9H0629	CH93021



CERTIFICATE OF ANALYSIS

Client Name: Beta Engineering
Client Project ID: NBC III
Client Sample ID: B-6 0-2ft
Date Sampled: 08/29/19 08:10
Percent Solids: 86
Initial Volume: 7.5
Final Volume: 10
Extraction Method: 5035

ESS Laboratory Work Order: 19H0974
ESS Laboratory Sample ID: 19H0974-01
Sample Matrix: Soil
Units: mg/kg dry
Analyst: MEK

5035/8260B Volatile Organic Compounds / Low Level

<u>Analyte</u>	<u>Results (MRL)</u>	<u>MDL</u>	<u>Method</u>	<u>Limit</u>	<u>DF</u>	<u>Analyzed</u>	<u>Sequence</u>	<u>Batch</u>
Toluene	ND (0.0039)		8260B Low		1	08/30/19 14:20	C9H0629	CH93021
trans-1,2-Dichloroethene	ND (0.0039)		8260B Low		1	08/30/19 14:20	C9H0629	CH93021
trans-1,3-Dichloropropene	ND (0.0039)		8260B Low		1	08/30/19 14:20	C9H0629	CH93021
Trichloroethene	ND (0.0039)		8260B Low		1	08/30/19 14:20	C9H0629	CH93021
Trichlorofluoromethane	ND (0.0039)		8260B Low		1	08/30/19 14:20	C9H0629	CH93021
Vinyl Acetate	ND (0.0039)		8260B Low		1	08/30/19 14:20	C9H0629	CH93021
Vinyl Chloride	ND (0.0077)		8260B Low		1	08/30/19 14:20	C9H0629	CH93021
Xylene O	ND (0.0039)		8260B Low		1	08/30/19 14:20	C9H0629	CH93021
Xylene P,M	ND (0.0077)		8260B Low		1	08/30/19 14:20	C9H0629	CH93021
Xylenes (Total)	ND (0.00772)		8260B Low		1	08/30/19 14:20		[CALC]

	<i>%Recovery</i>	<i>Qualifier</i>	<i>Limits</i>
<i>Surrogate: 1,2-Dichloroethane-d4</i>	<i>93 %</i>		<i>70-130</i>
<i>Surrogate: 4-Bromofluorobenzene</i>	<i>82 %</i>		<i>70-130</i>
<i>Surrogate: Dibromofluoromethane</i>	<i>95 %</i>		<i>70-130</i>
<i>Surrogate: Toluene-d8</i>	<i>97 %</i>		<i>70-130</i>



CERTIFICATE OF ANALYSIS

Client Name: Beta Engineering
Client Project ID: NBC III
Client Sample ID: B-6 0-2ft
Date Sampled: 08/29/19 08:10
Percent Solids: 86
Initial Volume: 20.9
Final Volume: 10
Extraction Method: 3540C

ESS Laboratory Work Order: 19H0974
ESS Laboratory Sample ID: 19H0974-01
Sample Matrix: Soil
Units: mg/kg dry
Analyst: MJV
Prepared: 8/30/19 15:51

8082A Polychlorinated Biphenyls (PCB)

<u>Analyte</u>	<u>Results (MRL)</u>	<u>MDL</u>	<u>Method</u>	<u>Limit</u>	<u>DF</u>	<u>Analyzed</u>	<u>Sequence</u>	<u>Batch</u>
Aroclor 1016	ND (0.06)		8082A		1	09/03/19 13:48		CH93007
Aroclor 1221	ND (0.06)		8082A		1	09/03/19 13:48		CH93007
Aroclor 1232	ND (0.06)		8082A		1	09/03/19 13:48		CH93007
Aroclor 1242	ND (0.06)		8082A		1	09/03/19 13:48		CH93007
Aroclor 1248	ND (0.06)		8082A		1	09/03/19 13:48		CH93007
Aroclor 1254	ND (0.06)		8082A		1	09/03/19 13:48		CH93007
Aroclor 1260	ND (0.06)		8082A		1	09/03/19 13:48		CH93007
Aroclor 1262	ND (0.06)		8082A		1	09/03/19 13:48		CH93007
Aroclor 1268	ND (0.06)		8082A		1	09/03/19 13:48		CH93007

	<i>%Recovery</i>	<i>Qualifier</i>	<i>Limits</i>
<i>Surrogate: Decachlorobiphenyl</i>	67 %		30-150
<i>Surrogate: Decachlorobiphenyl [2C]</i>	65 %		30-150
<i>Surrogate: Tetrachloro-m-xylene</i>	58 %		30-150
<i>Surrogate: Tetrachloro-m-xylene [2C]</i>	64 %		30-150



CERTIFICATE OF ANALYSIS

Client Name: Beta Engineering
Client Project ID: NBC III
Client Sample ID: B-6 0-2ft
Date Sampled: 08/29/19 08:10
Percent Solids: 86
Initial Volume: 20
Final Volume: 1
Extraction Method: 3546

ESS Laboratory Work Order: 19H0974
ESS Laboratory Sample ID: 19H0974-01
Sample Matrix: Soil
Units: mg/kg dry
Analyst: CAD
Prepared: 8/30/19 10:45

8100M Total Petroleum Hydrocarbons

<u>Analyte</u>	<u>Results (MRL)</u>	<u>MDL</u>	<u>Method</u>	<u>Limit</u>	<u>DF</u>	<u>Analyzed</u>	<u>Sequence</u>	<u>Batch</u>
Total Petroleum Hydrocarbons	390 (86.9)		8100M		2	08/31/19 1:11	C9H0564	CH93012
		<i>%Recovery</i>	<i>Qualifier</i>	<i>Limits</i>				
<i>Surrogate: O-Terphenyl</i>		92 %		40-140				



CERTIFICATE OF ANALYSIS

Client Name: Beta Engineering
Client Project ID: NBC III
Client Sample ID: B-6 0-2ft
Date Sampled: 08/29/19 08:10
Percent Solids: 86
Initial Volume: 15.2
Final Volume: 0.5
Extraction Method: 3546

ESS Laboratory Work Order: 19H0974
ESS Laboratory Sample ID: 19H0974-01
Sample Matrix: Soil
Units: mg/kg dry
Analyst: TJ
Prepared: 8/30/19 10:35

8270D Semi-Volatile Organic Compounds

<u>Analyte</u>	<u>Results (MRL)</u>	<u>MDL</u>	<u>Method</u>	<u>Limit</u>	<u>DF</u>	<u>Analyzed</u>	<u>Sequence</u>	<u>Batch</u>
1,1-Biphenyl	ND (0.381)		8270D		1	09/05/19 15:10	C9I0054	CH93011
1,2,4-Trichlorobenzene	ND (0.381)		8270D		1	09/05/19 15:10	C9I0054	CH93011
1,2-Dichlorobenzene	ND (0.381)		8270D		1	09/05/19 15:10	C9I0054	CH93011
1,3-Dichlorobenzene	ND (0.381)		8270D		1	09/05/19 15:10	C9I0054	CH93011
1,4-Dichlorobenzene	ND (0.381)		8270D		1	09/05/19 15:10	C9I0054	CH93011
2,3,4,6-Tetrachlorophenol	ND (1.91)		8270D		1	09/05/19 15:10	C9I0054	CH93011
2,4,5-Trichlorophenol	ND (0.381)		8270D		1	09/05/19 15:10	C9I0054	CH93011
2,4,6-Trichlorophenol	ND (0.381)		8270D		1	09/05/19 15:10	C9I0054	CH93011
2,4-Dichlorophenol	ND (0.381)		8270D		1	09/05/19 15:10	C9I0054	CH93011
2,4-Dimethylphenol	ND (0.381)		8270D		1	09/05/19 15:10	C9I0054	CH93011
2,4-Dinitrophenol	ND (1.91)		8270D		1	09/05/19 15:10	C9I0054	CH93011
2,4-Dinitrotoluene	ND (0.381)		8270D		1	09/05/19 15:10	C9I0054	CH93011
2,6-Dinitrotoluene	ND (0.381)		8270D		1	09/05/19 15:10	C9I0054	CH93011
2-Chloronaphthalene	ND (0.381)		8270D		1	09/05/19 15:10	C9I0054	CH93011
2-Chlorophenol	ND (0.381)		8270D		1	09/05/19 15:10	C9I0054	CH93011
2-Methylnaphthalene	ND (0.381)		8270D		1	09/05/19 15:10	C9I0054	CH93011
2-Methylphenol	ND (0.381)		8270D		1	09/05/19 15:10	C9I0054	CH93011
2-Nitroaniline	ND (0.381)		8270D		1	09/05/19 15:10	C9I0054	CH93011
2-Nitrophenol	ND (0.381)		8270D		1	09/05/19 15:10	C9I0054	CH93011
3,3'-Dichlorobenzidine	ND (0.762)		8270D		1	09/05/19 15:10	C9I0054	CH93011
3+4-Methylphenol	ND (0.762)		8270D		1	09/05/19 15:10	C9I0054	CH93011
3-Nitroaniline	ND (0.381)		8270D		1	09/05/19 15:10	C9I0054	CH93011
4,6-Dinitro-2-Methylphenol	ND (1.91)		8270D		1	09/05/19 15:10	C9I0054	CH93011
4-Bromophenyl-phenylether	ND (0.381)		8270D		1	09/05/19 15:10	C9I0054	CH93011
4-Chloro-3-Methylphenol	ND (0.381)		8270D		1	09/05/19 15:10	C9I0054	CH93011
4-Chloroaniline	ND (0.762)		8270D		1	09/05/19 15:10	C9I0054	CH93011
4-Chloro-phenyl-phenyl ether	ND (0.381)		8270D		1	09/05/19 15:10	C9I0054	CH93011
4-Nitroaniline	ND (0.381)		8270D		1	09/05/19 15:10	C9I0054	CH93011
4-Nitrophenol	ND (1.91)		8270D		1	09/05/19 15:10	C9I0054	CH93011
Acenaphthene	ND (0.381)		8270D		1	09/05/19 15:10	C9I0054	CH93011
Acenaphthylene	ND (0.381)		8270D		1	09/05/19 15:10	C9I0054	CH93011
Acetophenone	ND (0.762)		8270D		1	09/05/19 15:10	C9I0054	CH93011



CERTIFICATE OF ANALYSIS

Client Name: Beta Engineering
Client Project ID: NBC III
Client Sample ID: B-6 0-2ft
Date Sampled: 08/29/19 08:10
Percent Solids: 86
Initial Volume: 15.2
Final Volume: 0.5
Extraction Method: 3546

ESS Laboratory Work Order: 19H0974
ESS Laboratory Sample ID: 19H0974-01
Sample Matrix: Soil
Units: mg/kg dry
Analyst: TJ
Prepared: 8/30/19 10:35

8270D Semi-Volatile Organic Compounds

<u>Analyte</u>	<u>Results (MRL)</u>	<u>MDL</u>	<u>Method</u>	<u>Limit</u>	<u>DF</u>	<u>Analyzed</u>	<u>Sequence</u>	<u>Batch</u>
Aniline	ND (0.762)		8270D		1	09/05/19 15:10	C9I0054	CH93011
Anthracene	ND (0.381)		8270D		1	09/05/19 15:10	C9I0054	CH93011
Azobenzene	ND (0.381)		8270D		1	09/05/19 15:10	C9I0054	CH93011
Benzo(a)anthracene	ND (0.381)		8270D		1	09/05/19 15:10	C9I0054	CH93011
Benzo(a)pyrene	0.250 (0.191)		8270D		1	09/05/19 15:10	C9I0054	CH93011
Benzo(b)fluoranthene	ND (0.381)		8270D		1	09/05/19 15:10	C9I0054	CH93011
Benzo(g,h,i)perylene	ND (0.381)		8270D		1	09/05/19 15:10	C9I0054	CH93011
Benzo(k)fluoranthene	ND (0.381)		8270D		1	09/05/19 15:10	C9I0054	CH93011
Benzoic Acid	ND (1.91)		8270D		1	09/05/19 15:10	C9I0054	CH93011
Benzyl Alcohol	ND (0.381)		8270D		1	09/05/19 15:10	C9I0054	CH93011
bis(2-Chloroethoxy)methane	ND (0.381)		8270D		1	09/05/19 15:10	C9I0054	CH93011
bis(2-Chloroethyl)ether	ND (0.381)		8270D		1	09/05/19 15:10	C9I0054	CH93011
bis(2-chloroisopropyl)Ether	ND (0.381)		8270D		1	09/05/19 15:10	C9I0054	CH93011
bis(2-Ethylhexyl)phthalate	ND (0.381)		8270D		1	09/05/19 15:10	C9I0054	CH93011
Butylbenzylphthalate	ND (0.381)		8270D		1	09/05/19 15:10	C9I0054	CH93011
Carbazole	ND (0.381)		8270D		1	09/05/19 15:10	C9I0054	CH93011
Chrysene	0.230 (0.191)		8270D		1	09/05/19 15:10	C9I0054	CH93011
Dibenzo(a,h)Anthracene	ND (0.191)		8270D		1	09/05/19 15:10	C9I0054	CH93011
Dibenzofuran	ND (0.381)		8270D		1	09/05/19 15:10	C9I0054	CH93011
Diethylphthalate	ND (0.381)		8270D		1	09/05/19 15:10	C9I0054	CH93011
Dimethylphthalate	ND (0.381)		8270D		1	09/05/19 15:10	C9I0054	CH93011
Di-n-butylphthalate	ND (0.381)		8270D		1	09/05/19 15:10	C9I0054	CH93011
Di-n-octylphthalate	ND (0.381)		8270D		1	09/05/19 15:10	C9I0054	CH93011
Fluoranthene	0.468 (0.381)		8270D		1	09/05/19 15:10	C9I0054	CH93011
Fluorene	ND (0.381)		8270D		1	09/05/19 15:10	C9I0054	CH93011
Hexachlorobenzene	ND (0.191)		8270D		1	09/05/19 15:10	C9I0054	CH93011
Hexachlorobutadiene	ND (0.381)		8270D		1	09/05/19 15:10	C9I0054	CH93011
Hexachlorocyclopentadiene	ND (1.91)		8270D		1	09/05/19 15:10	C9I0054	CH93011
Hexachloroethane	ND (0.381)		8270D		1	09/05/19 15:10	C9I0054	CH93011
Indeno(1,2,3-cd)Pyrene	ND (0.381)		8270D		1	09/05/19 15:10	C9I0054	CH93011
Isophorone	ND (0.381)		8270D		1	09/05/19 15:10	C9I0054	CH93011
Naphthalene	ND (0.381)		8270D		1	09/05/19 15:10	C9I0054	CH93011



CERTIFICATE OF ANALYSIS

Client Name: Beta Engineering
Client Project ID: NBC III
Client Sample ID: B-6 0-2ft
Date Sampled: 08/29/19 08:10
Percent Solids: 86
Initial Volume: 15.2
Final Volume: 0.5
Extraction Method: 3546

ESS Laboratory Work Order: 19H0974
ESS Laboratory Sample ID: 19H0974-01
Sample Matrix: Soil
Units: mg/kg dry
Analyst: TJ
Prepared: 8/30/19 10:35

8270D Semi-Volatile Organic Compounds

<u>Analyte</u>	<u>Results (MRL)</u>	<u>MDL</u>	<u>Method</u>	<u>Limit</u>	<u>DF</u>	<u>Analyzed</u>	<u>Sequence</u>	<u>Batch</u>
Nitrobenzene	ND (0.381)		8270D		1	09/05/19 15:10	C9I0054	CH93011
N-Nitrosodimethylamine	ND (0.381)		8270D		1	09/05/19 15:10	C9I0054	CH93011
N-Nitroso-Di-n-Propylamine	ND (0.381)		8270D		1	09/05/19 15:10	C9I0054	CH93011
N-nitrosodiphenylamine	ND (0.381)		8270D		1	09/05/19 15:10	C9I0054	CH93011
Pentachlorophenol	ND (1.91)		8270D		1	09/05/19 15:10	C9I0054	CH93011
Phenanthrene	ND (0.381)		8270D		1	09/05/19 15:10	C9I0054	CH93011
Phenol	ND (0.381)		8270D		1	09/05/19 15:10	C9I0054	CH93011
Pyrene	0.424 (0.381)		8270D		1	09/05/19 15:10	C9I0054	CH93011
Pyridine	ND (1.91)		8270D		1	09/05/19 15:10	C9I0054	CH93011

	<i>%Recovery</i>	<i>Qualifier</i>	<i>Limits</i>
<i>Surrogate: 1,2-Dichlorobenzene-d4</i>	49 %		30-130
<i>Surrogate: 2,4,6-Tribromophenol</i>	70 %		30-130
<i>Surrogate: 2-Chlorophenol-d4</i>	58 %		30-130
<i>Surrogate: 2-Fluorobiphenyl</i>	57 %		30-130
<i>Surrogate: 2-Fluorophenol</i>	57 %		30-130
<i>Surrogate: Nitrobenzene-d5</i>	52 %		30-130
<i>Surrogate: Phenol-d6</i>	60 %		30-130
<i>Surrogate: p-Terphenyl-d14</i>	71 %		30-130



CERTIFICATE OF ANALYSIS

Client Name: Beta Engineering
Client Project ID: NBC III
Client Sample ID: B-6 2-4ft
Date Sampled: 08/29/19 08:20
Percent Solids: 89

ESS Laboratory Work Order: 19H0974
ESS Laboratory Sample ID: 19H0974-02
Sample Matrix: Soil
Units: mg/kg dry

Extraction Method: 3050B

Total Metals

<u>Analyte</u>	<u>Results (MRL)</u>	<u>MDL</u>	<u>Method</u>	<u>Limit</u>	<u>DF</u>	<u>Analyst</u>	<u>Analyzed</u>	<u>I/V</u>	<u>F/V</u>	<u>Batch</u>
Antimony	ND (5.20)		6010C		1	KJK	09/05/19 16:48	2.16	100	CI90446
Arsenic	6.57 (2.60)		6010C		1	KJK	09/06/19 8:56	2.16	100	CI90446
Beryllium	0.32 (0.11)		6010C		1	KJK	09/05/19 16:48	2.16	100	CI90446
Cadmium	ND (0.52)		6010C		1	KJK	09/05/19 16:48	2.16	100	CI90446
Chromium	10.8 (1.04)		6010C		1	KJK	09/05/19 16:48	2.16	100	CI90446
Copper	25.7 (2.60)		6010C		1	KJK	09/05/19 16:48	2.16	100	CI90446
Lead	51.4 (5.20)		6010C		1	KJK	09/05/19 16:48	2.16	100	CI90446
Mercury	0.191 (0.025)		7471B		1	MKS	09/05/19 13:16	0.9	40	CI90447
Nickel	9.12 (2.60)		6010C		1	KJK	09/05/19 16:48	2.16	100	CI90446
Selenium	ND (5.20)		6010C		1	KJK	09/05/19 16:48	2.16	100	CI90446
Silver	ND (0.52)		6010C		1	KJK	09/05/19 16:48	2.16	100	CI90446
Thallium	ND (0.52)		6020A		1	NAR	09/06/19 12:50	2.16	100	CI90446
Zinc	48.1 (2.60)		6010C		1	KJK	09/05/19 16:48	2.16	100	CI90446



CERTIFICATE OF ANALYSIS

Client Name: Beta Engineering
Client Project ID: NBC III
Client Sample ID: B-6 2-4ft
Date Sampled: 08/29/19 08:20
Percent Solids: 89
Initial Volume: 6.9
Final Volume: 10
Extraction Method: 5035

ESS Laboratory Work Order: 19H0974
ESS Laboratory Sample ID: 19H0974-02
Sample Matrix: Soil
Units: mg/kg dry
Analyst: MEK

5035/8260B Volatile Organic Compounds / Low Level

<u>Analyte</u>	<u>Results (MRL)</u>	<u>MDL</u>	<u>Method</u>	<u>Limit</u>	<u>DF</u>	<u>Analyzed</u>	<u>Sequence</u>	<u>Batch</u>
1,1,1,2-Tetrachloroethane	ND (0.0041)		8260B Low		1	08/30/19 14:45	C9H0629	CH93021
1,1,1-Trichloroethane	ND (0.0041)		8260B Low		1	08/30/19 14:45	C9H0629	CH93021
1,1,2,2-Tetrachloroethane	ND (0.0041)		8260B Low		1	08/30/19 14:45	C9H0629	CH93021
1,1,2-Trichloroethane	ND (0.0041)		8260B Low		1	08/30/19 14:45	C9H0629	CH93021
1,1-Dichloroethane	ND (0.0041)		8260B Low		1	08/30/19 14:45	C9H0629	CH93021
1,1-Dichloroethene	ND (0.0041)		8260B Low		1	08/30/19 14:45	C9H0629	CH93021
1,1-Dichloropropene	ND (0.0041)		8260B Low		1	08/30/19 14:45	C9H0629	CH93021
1,2,3-Trichlorobenzene	ND (0.0041)		8260B Low		1	08/30/19 14:45	C9H0629	CH93021
1,2,3-Trichloropropane	ND (0.0041)		8260B Low		1	08/30/19 14:45	C9H0629	CH93021
1,2,4-Trichlorobenzene	ND (0.0041)		8260B Low		1	08/30/19 14:45	C9H0629	CH93021
1,2,4-Trimethylbenzene	ND (0.0041)		8260B Low		1	08/30/19 14:45	C9H0629	CH93021
1,2-Dibromo-3-Chloropropane	ND (0.0041)		8260B Low		1	08/30/19 14:45	C9H0629	CH93021
1,2-Dibromoethane	ND (0.0041)		8260B Low		1	08/30/19 14:45	C9H0629	CH93021
1,2-Dichlorobenzene	ND (0.0041)		8260B Low		1	08/30/19 14:45	C9H0629	CH93021
1,2-Dichloroethane	ND (0.0041)		8260B Low		1	08/30/19 14:45	C9H0629	CH93021
1,2-Dichloropropane	ND (0.0041)		8260B Low		1	08/30/19 14:45	C9H0629	CH93021
1,3,5-Trimethylbenzene	ND (0.0041)		8260B Low		1	08/30/19 14:45	C9H0629	CH93021
1,3-Dichlorobenzene	ND (0.0041)		8260B Low		1	08/30/19 14:45	C9H0629	CH93021
1,3-Dichloropropane	ND (0.0041)		8260B Low		1	08/30/19 14:45	C9H0629	CH93021
1,4-Dichlorobenzene	ND (0.0041)		8260B Low		1	08/30/19 14:45	C9H0629	CH93021
1,4-Dioxane	ND (0.0814)		8260B Low		1	08/30/19 14:45	C9H0629	CH93021
1-Chlorohexane	ND (0.0041)		8260B Low		1	08/30/19 14:45	C9H0629	CH93021
2,2-Dichloropropane	ND (0.0041)		8260B Low		1	08/30/19 14:45	C9H0629	CH93021
2-Butanone	ND (0.0407)		8260B Low		1	08/30/19 14:45	C9H0629	CH93021
2-Chlorotoluene	ND (0.0041)		8260B Low		1	08/30/19 14:45	C9H0629	CH93021
2-Hexanone	ND (0.0407)		8260B Low		1	08/30/19 14:45	C9H0629	CH93021
4-Chlorotoluene	ND (0.0041)		8260B Low		1	08/30/19 14:45	C9H0629	CH93021
4-Isopropyltoluene	ND (0.0041)		8260B Low		1	08/30/19 14:45	C9H0629	CH93021
4-Methyl-2-Pentanone	ND (0.0407)		8260B Low		1	08/30/19 14:45	C9H0629	CH93021
Acetone	0.0513 (0.0407)		8260B Low		1	08/30/19 14:45	C9H0629	CH93021
Benzene	ND (0.0041)		8260B Low		1	08/30/19 14:45	C9H0629	CH93021
Bromobenzene	ND (0.0041)		8260B Low		1	08/30/19 14:45	C9H0629	CH93021



CERTIFICATE OF ANALYSIS

Client Name: Beta Engineering
Client Project ID: NBC III
Client Sample ID: B-6 2-4ft
Date Sampled: 08/29/19 08:20
Percent Solids: 89
Initial Volume: 6.9
Final Volume: 10
Extraction Method: 5035

ESS Laboratory Work Order: 19H0974
ESS Laboratory Sample ID: 19H0974-02
Sample Matrix: Soil
Units: mg/kg dry
Analyst: MEK

5035/8260B Volatile Organic Compounds / Low Level

<u>Analyte</u>	<u>Results (MRL)</u>	<u>MDL</u>	<u>Method</u>	<u>Limit</u>	<u>DF</u>	<u>Analyzed</u>	<u>Sequence</u>	<u>Batch</u>
Bromochloromethane	ND (0.0041)		8260B Low		1	08/30/19 14:45	C9H0629	CH93021
Bromodichloromethane	ND (0.0041)		8260B Low		1	08/30/19 14:45	C9H0629	CH93021
Bromoform	ND (0.0041)		8260B Low		1	08/30/19 14:45	C9H0629	CH93021
Bromomethane	ND (0.0081)		8260B Low		1	08/30/19 14:45	C9H0629	CH93021
Carbon Disulfide	ND (0.0041)		8260B Low		1	08/30/19 14:45	C9H0629	CH93021
Carbon Tetrachloride	ND (0.0041)		8260B Low		1	08/30/19 14:45	C9H0629	CH93021
Chlorobenzene	ND (0.0041)		8260B Low		1	08/30/19 14:45	C9H0629	CH93021
Chloroethane	ND (0.0081)		8260B Low		1	08/30/19 14:45	C9H0629	CH93021
Chloroform	ND (0.0041)		8260B Low		1	08/30/19 14:45	C9H0629	CH93021
Chloromethane	ND (0.0081)		8260B Low		1	08/30/19 14:45	C9H0629	CH93021
cis-1,2-Dichloroethene	ND (0.0041)		8260B Low		1	08/30/19 14:45	C9H0629	CH93021
cis-1,3-Dichloropropene	ND (0.0041)		8260B Low		1	08/30/19 14:45	C9H0629	CH93021
Dibromochloromethane	ND (0.0041)		8260B Low		1	08/30/19 14:45	C9H0629	CH93021
Dibromomethane	ND (0.0041)		8260B Low		1	08/30/19 14:45	C9H0629	CH93021
Dichlorodifluoromethane	ND (0.0081)		8260B Low		1	08/30/19 14:45	C9H0629	CH93021
Diethyl Ether	ND (0.0041)		8260B Low		1	08/30/19 14:45	C9H0629	CH93021
Di-isopropyl ether	ND (0.0041)		8260B Low		1	08/30/19 14:45	C9H0629	CH93021
Ethyl tertiary-butyl ether	ND (0.0041)		8260B Low		1	08/30/19 14:45	C9H0629	CH93021
Ethylbenzene	ND (0.0041)		8260B Low		1	08/30/19 14:45	C9H0629	CH93021
Hexachlorobutadiene	ND (0.0041)		8260B Low		1	08/30/19 14:45	C9H0629	CH93021
Isopropylbenzene	ND (0.0041)		8260B Low		1	08/30/19 14:45	C9H0629	CH93021
Methyl tert-Butyl Ether	ND (0.0041)		8260B Low		1	08/30/19 14:45	C9H0629	CH93021
Methylene Chloride	ND (0.0203)		8260B Low		1	08/30/19 14:45	C9H0629	CH93021
Naphthalene	ND (0.0041)		8260B Low		1	08/30/19 14:45	C9H0629	CH93021
n-Butylbenzene	ND (0.0041)		8260B Low		1	08/30/19 14:45	C9H0629	CH93021
n-Propylbenzene	ND (0.0041)		8260B Low		1	08/30/19 14:45	C9H0629	CH93021
sec-Butylbenzene	ND (0.0041)		8260B Low		1	08/30/19 14:45	C9H0629	CH93021
Styrene	ND (0.0041)		8260B Low		1	08/30/19 14:45	C9H0629	CH93021
tert-Butylbenzene	ND (0.0041)		8260B Low		1	08/30/19 14:45	C9H0629	CH93021
Tertiary-amyl methyl ether	ND (0.0041)		8260B Low		1	08/30/19 14:45	C9H0629	CH93021
Tetrachloroethene	ND (0.0041)		8260B Low		1	08/30/19 14:45	C9H0629	CH93021
Tetrahydrofuran	ND (0.0041)		8260B Low		1	08/30/19 14:45	C9H0629	CH93021



CERTIFICATE OF ANALYSIS

Client Name: Beta Engineering
Client Project ID: NBC III
Client Sample ID: B-6 2-4ft
Date Sampled: 08/29/19 08:20
Percent Solids: 89
Initial Volume: 6.9
Final Volume: 10
Extraction Method: 5035

ESS Laboratory Work Order: 19H0974
ESS Laboratory Sample ID: 19H0974-02
Sample Matrix: Soil
Units: mg/kg dry
Analyst: MEK

5035/8260B Volatile Organic Compounds / Low Level

<u>Analyte</u>	<u>Results (MRL)</u>	<u>MDL</u>	<u>Method</u>	<u>Limit</u>	<u>DF</u>	<u>Analyzed</u>	<u>Sequence</u>	<u>Batch</u>
Toluene	ND (0.0041)		8260B Low		1	08/30/19 14:45	C9H0629	CH93021
trans-1,2-Dichloroethene	ND (0.0041)		8260B Low		1	08/30/19 14:45	C9H0629	CH93021
trans-1,3-Dichloropropene	ND (0.0041)		8260B Low		1	08/30/19 14:45	C9H0629	CH93021
Trichloroethene	ND (0.0041)		8260B Low		1	08/30/19 14:45	C9H0629	CH93021
Trichlorofluoromethane	ND (0.0041)		8260B Low		1	08/30/19 14:45	C9H0629	CH93021
Vinyl Acetate	ND (0.0041)		8260B Low		1	08/30/19 14:45	C9H0629	CH93021
Vinyl Chloride	ND (0.0081)		8260B Low		1	08/30/19 14:45	C9H0629	CH93021
Xylene O	ND (0.0041)		8260B Low		1	08/30/19 14:45	C9H0629	CH93021
Xylene P,M	ND (0.0081)		8260B Low		1	08/30/19 14:45	C9H0629	CH93021
Xylenes (Total)	ND (0.00814)		8260B Low		1	08/30/19 14:45		[CALC]

	<i>%Recovery</i>	<i>Qualifier</i>	<i>Limits</i>
<i>Surrogate: 1,2-Dichloroethane-d4</i>	<i>89 %</i>		<i>70-130</i>
<i>Surrogate: 4-Bromofluorobenzene</i>	<i>82 %</i>		<i>70-130</i>
<i>Surrogate: Dibromofluoromethane</i>	<i>93 %</i>		<i>70-130</i>
<i>Surrogate: Toluene-d8</i>	<i>97 %</i>		<i>70-130</i>



CERTIFICATE OF ANALYSIS

Client Name: Beta Engineering
Client Project ID: NBC III
Client Sample ID: B-6 2-4ft
Date Sampled: 08/29/19 08:20
Percent Solids: 89
Initial Volume: 19.9
Final Volume: 10
Extraction Method: 3540C

ESS Laboratory Work Order: 19H0974
ESS Laboratory Sample ID: 19H0974-02
Sample Matrix: Soil
Units: mg/kg dry
Analyst: MJV
Prepared: 8/30/19 15:51

8082A Polychlorinated Biphenyls (PCB)

<u>Analyte</u>	<u>Results (MRL)</u>	<u>MDL</u>	<u>Method</u>	<u>Limit</u>	<u>DF</u>	<u>Analyzed</u>	<u>Sequence</u>	<u>Batch</u>
Aroclor 1016	ND (0.06)		8082A		1	09/03/19 14:08		CH93007
Aroclor 1221	ND (0.06)		8082A		1	09/03/19 14:08		CH93007
Aroclor 1232	ND (0.06)		8082A		1	09/03/19 14:08		CH93007
Aroclor 1242	ND (0.06)		8082A		1	09/03/19 14:08		CH93007
Aroclor 1248	ND (0.06)		8082A		1	09/03/19 14:08		CH93007
Aroclor 1254	ND (0.06)		8082A		1	09/03/19 14:08		CH93007
Aroclor 1260	ND (0.06)		8082A		1	09/03/19 14:08		CH93007
Aroclor 1262	ND (0.06)		8082A		1	09/03/19 14:08		CH93007
Aroclor 1268	ND (0.06)		8082A		1	09/03/19 14:08		CH93007

	<i>%Recovery</i>	<i>Qualifier</i>	<i>Limits</i>
<i>Surrogate: Decachlorobiphenyl</i>	66 %		30-150
<i>Surrogate: Decachlorobiphenyl [2C]</i>	64 %		30-150
<i>Surrogate: Tetrachloro-m-xylene</i>	62 %		30-150
<i>Surrogate: Tetrachloro-m-xylene [2C]</i>	69 %		30-150



CERTIFICATE OF ANALYSIS

Client Name: Beta Engineering
Client Project ID: NBC III
Client Sample ID: B-6 2-4ft
Date Sampled: 08/29/19 08:20
Percent Solids: 89
Initial Volume: 19.3
Final Volume: 1
Extraction Method: 3546

ESS Laboratory Work Order: 19H0974
ESS Laboratory Sample ID: 19H0974-02
Sample Matrix: Soil
Units: mg/kg dry
Analyst: CAD
Prepared: 8/30/19 10:45

8100M Total Petroleum Hydrocarbons

<u>Analyte</u>	<u>Results (MRL)</u>	<u>MDL</u>	<u>Method</u>	<u>Limit</u>	<u>DF</u>	<u>Analyzed</u>	<u>Sequence</u>	<u>Batch</u>
Total Petroleum Hydrocarbons	205 (87.3)		8100M		2	08/31/19 1:43	C9H0564	CH93012
		<i>%Recovery</i>	<i>Qualifier</i>	<i>Limits</i>				
<i>Surrogate: O-Terphenyl</i>		94 %		40-140				



CERTIFICATE OF ANALYSIS

Client Name: Beta Engineering
Client Project ID: NBC III
Client Sample ID: B-6 2-4ft
Date Sampled: 08/29/19 08:20
Percent Solids: 89
Initial Volume: 15.2
Final Volume: 0.5
Extraction Method: 3546

ESS Laboratory Work Order: 19H0974
ESS Laboratory Sample ID: 19H0974-02
Sample Matrix: Soil
Units: mg/kg dry
Analyst: TJ
Prepared: 8/30/19 10:35

8270D Semi-Volatile Organic Compounds

<u>Analyte</u>	<u>Results (MRL)</u>	<u>MDL</u>	<u>Method</u>	<u>Limit</u>	<u>DF</u>	<u>Analyzed</u>	<u>Sequence</u>	<u>Batch</u>
1,1-Biphenyl	ND (0.369)		8270D		1	09/05/19 15:36	C9I0054	CH93011
1,2,4-Trichlorobenzene	ND (0.369)		8270D		1	09/05/19 15:36	C9I0054	CH93011
1,2-Dichlorobenzene	ND (0.369)		8270D		1	09/05/19 15:36	C9I0054	CH93011
1,3-Dichlorobenzene	ND (0.369)		8270D		1	09/05/19 15:36	C9I0054	CH93011
1,4-Dichlorobenzene	ND (0.369)		8270D		1	09/05/19 15:36	C9I0054	CH93011
2,3,4,6-Tetrachlorophenol	ND (1.85)		8270D		1	09/05/19 15:36	C9I0054	CH93011
2,4,5-Trichlorophenol	ND (0.369)		8270D		1	09/05/19 15:36	C9I0054	CH93011
2,4,6-Trichlorophenol	ND (0.369)		8270D		1	09/05/19 15:36	C9I0054	CH93011
2,4-Dichlorophenol	ND (0.369)		8270D		1	09/05/19 15:36	C9I0054	CH93011
2,4-Dimethylphenol	ND (0.369)		8270D		1	09/05/19 15:36	C9I0054	CH93011
2,4-Dinitrophenol	ND (1.85)		8270D		1	09/05/19 15:36	C9I0054	CH93011
2,4-Dinitrotoluene	ND (0.369)		8270D		1	09/05/19 15:36	C9I0054	CH93011
2,6-Dinitrotoluene	ND (0.369)		8270D		1	09/05/19 15:36	C9I0054	CH93011
2-Chloronaphthalene	ND (0.369)		8270D		1	09/05/19 15:36	C9I0054	CH93011
2-Chlorophenol	ND (0.369)		8270D		1	09/05/19 15:36	C9I0054	CH93011
2-Methylnaphthalene	ND (0.369)		8270D		1	09/05/19 15:36	C9I0054	CH93011
2-Methylphenol	ND (0.369)		8270D		1	09/05/19 15:36	C9I0054	CH93011
2-Nitroaniline	ND (0.369)		8270D		1	09/05/19 15:36	C9I0054	CH93011
2-Nitrophenol	ND (0.369)		8270D		1	09/05/19 15:36	C9I0054	CH93011
3,3'-Dichlorobenzidine	ND (0.739)		8270D		1	09/05/19 15:36	C9I0054	CH93011
3+4-Methylphenol	ND (0.739)		8270D		1	09/05/19 15:36	C9I0054	CH93011
3-Nitroaniline	ND (0.369)		8270D		1	09/05/19 15:36	C9I0054	CH93011
4,6-Dinitro-2-Methylphenol	ND (1.85)		8270D		1	09/05/19 15:36	C9I0054	CH93011
4-Bromophenyl-phenylether	ND (0.369)		8270D		1	09/05/19 15:36	C9I0054	CH93011
4-Chloro-3-Methylphenol	ND (0.369)		8270D		1	09/05/19 15:36	C9I0054	CH93011
4-Chloroaniline	ND (0.739)		8270D		1	09/05/19 15:36	C9I0054	CH93011
4-Chloro-phenyl-phenyl ether	ND (0.369)		8270D		1	09/05/19 15:36	C9I0054	CH93011
4-Nitroaniline	ND (0.369)		8270D		1	09/05/19 15:36	C9I0054	CH93011
4-Nitrophenol	ND (1.85)		8270D		1	09/05/19 15:36	C9I0054	CH93011
Acenaphthene	ND (0.369)		8270D		1	09/05/19 15:36	C9I0054	CH93011
Acenaphthylene	ND (0.369)		8270D		1	09/05/19 15:36	C9I0054	CH93011
Acetophenone	ND (0.739)		8270D		1	09/05/19 15:36	C9I0054	CH93011



CERTIFICATE OF ANALYSIS

Client Name: Beta Engineering
Client Project ID: NBC III
Client Sample ID: B-6 2-4ft
Date Sampled: 08/29/19 08:20
Percent Solids: 89
Initial Volume: 15.2
Final Volume: 0.5
Extraction Method: 3546

ESS Laboratory Work Order: 19H0974
ESS Laboratory Sample ID: 19H0974-02
Sample Matrix: Soil
Units: mg/kg dry
Analyst: TJ
Prepared: 8/30/19 10:35

8270D Semi-Volatile Organic Compounds

<u>Analyte</u>	<u>Results (MRL)</u>	<u>MDL</u>	<u>Method</u>	<u>Limit</u>	<u>DF</u>	<u>Analyzed</u>	<u>Sequence</u>	<u>Batch</u>
Aniline	ND (0.739)		8270D		1	09/05/19 15:36	C9I0054	CH93011
Anthracene	ND (0.369)		8270D		1	09/05/19 15:36	C9I0054	CH93011
Azobenzene	ND (0.369)		8270D		1	09/05/19 15:36	C9I0054	CH93011
Benzo(a)anthracene	0.370 (0.369)		8270D		1	09/05/19 15:36	C9I0054	CH93011
Benzo(a)pyrene	0.331 (0.185)		8270D		1	09/05/19 15:36	C9I0054	CH93011
Benzo(b)fluoranthene	ND (0.369)		8270D		1	09/05/19 15:36	C9I0054	CH93011
Benzo(g,h,i)perylene	ND (0.369)		8270D		1	09/05/19 15:36	C9I0054	CH93011
Benzo(k)fluoranthene	ND (0.369)		8270D		1	09/05/19 15:36	C9I0054	CH93011
Benzoic Acid	ND (1.85)		8270D		1	09/05/19 15:36	C9I0054	CH93011
Benzyl Alcohol	ND (0.369)		8270D		1	09/05/19 15:36	C9I0054	CH93011
bis(2-Chloroethoxy)methane	ND (0.369)		8270D		1	09/05/19 15:36	C9I0054	CH93011
bis(2-Chloroethyl)ether	ND (0.369)		8270D		1	09/05/19 15:36	C9I0054	CH93011
bis(2-chloroisopropyl)Ether	ND (0.369)		8270D		1	09/05/19 15:36	C9I0054	CH93011
bis(2-Ethylhexyl)phthalate	ND (0.369)		8270D		1	09/05/19 15:36	C9I0054	CH93011
Butylbenzylphthalate	ND (0.369)		8270D		1	09/05/19 15:36	C9I0054	CH93011
Carbazole	ND (0.369)		8270D		1	09/05/19 15:36	C9I0054	CH93011
Chrysene	0.337 (0.185)		8270D		1	09/05/19 15:36	C9I0054	CH93011
Dibenzo(a,h)Anthracene	ND (0.185)		8270D		1	09/05/19 15:36	C9I0054	CH93011
Dibenzofuran	ND (0.369)		8270D		1	09/05/19 15:36	C9I0054	CH93011
Diethylphthalate	ND (0.369)		8270D		1	09/05/19 15:36	C9I0054	CH93011
Dimethylphthalate	ND (0.369)		8270D		1	09/05/19 15:36	C9I0054	CH93011
Di-n-butylphthalate	ND (0.369)		8270D		1	09/05/19 15:36	C9I0054	CH93011
Di-n-octylphthalate	ND (0.369)		8270D		1	09/05/19 15:36	C9I0054	CH93011
Fluoranthene	0.665 (0.369)		8270D		1	09/05/19 15:36	C9I0054	CH93011
Fluorene	ND (0.369)		8270D		1	09/05/19 15:36	C9I0054	CH93011
Hexachlorobenzene	ND (0.185)		8270D		1	09/05/19 15:36	C9I0054	CH93011
Hexachlorobutadiene	ND (0.369)		8270D		1	09/05/19 15:36	C9I0054	CH93011
Hexachlorocyclopentadiene	ND (1.85)		8270D		1	09/05/19 15:36	C9I0054	CH93011
Hexachloroethane	ND (0.369)		8270D		1	09/05/19 15:36	C9I0054	CH93011
Indeno(1,2,3-cd)Pyrene	ND (0.369)		8270D		1	09/05/19 15:36	C9I0054	CH93011
Isophorone	ND (0.369)		8270D		1	09/05/19 15:36	C9I0054	CH93011
Naphthalene	ND (0.369)		8270D		1	09/05/19 15:36	C9I0054	CH93011



CERTIFICATE OF ANALYSIS

Client Name: Beta Engineering
Client Project ID: NBC III
Client Sample ID: B-6 2-4ft
Date Sampled: 08/29/19 08:20
Percent Solids: 89
Initial Volume: 15.2
Final Volume: 0.5
Extraction Method: 3546

ESS Laboratory Work Order: 19H0974
ESS Laboratory Sample ID: 19H0974-02
Sample Matrix: Soil
Units: mg/kg dry
Analyst: TJ
Prepared: 8/30/19 10:35

8270D Semi-Volatile Organic Compounds

<u>Analyte</u>	<u>Results (MRL)</u>	<u>MDL</u>	<u>Method</u>	<u>Limit</u>	<u>DF</u>	<u>Analyzed</u>	<u>Sequence</u>	<u>Batch</u>
Nitrobenzene	ND (0.369)		8270D		1	09/05/19 15:36	C9I0054	CH93011
N-Nitrosodimethylamine	ND (0.369)		8270D		1	09/05/19 15:36	C9I0054	CH93011
N-Nitroso-Di-n-Propylamine	ND (0.369)		8270D		1	09/05/19 15:36	C9I0054	CH93011
N-nitrosodiphenylamine	ND (0.369)		8270D		1	09/05/19 15:36	C9I0054	CH93011
Pentachlorophenol	ND (1.85)		8270D		1	09/05/19 15:36	C9I0054	CH93011
Phenanthrene	0.376 (0.369)		8270D		1	09/05/19 15:36	C9I0054	CH93011
Phenol	ND (0.369)		8270D		1	09/05/19 15:36	C9I0054	CH93011
Pyrene	0.593 (0.369)		8270D		1	09/05/19 15:36	C9I0054	CH93011
Pyridine	ND (1.85)		8270D		1	09/05/19 15:36	C9I0054	CH93011

	<i>%Recovery</i>	<i>Qualifier</i>	<i>Limits</i>
<i>Surrogate: 1,2-Dichlorobenzene-d4</i>	46 %		30-130
<i>Surrogate: 2,4,6-Tribromophenol</i>	67 %		30-130
<i>Surrogate: 2-Chlorophenol-d4</i>	56 %		30-130
<i>Surrogate: 2-Fluorobiphenyl</i>	51 %		30-130
<i>Surrogate: 2-Fluorophenol</i>	54 %		30-130
<i>Surrogate: Nitrobenzene-d5</i>	47 %		30-130
<i>Surrogate: Phenol-d6</i>	59 %		30-130
<i>Surrogate: p-Terphenyl-d14</i>	70 %		30-130



CERTIFICATE OF ANALYSIS

Client Name: Beta Engineering
Client Project ID: NBC III

ESS Laboratory Work Order: 19H0974

Quality Control Data

Analyte	Result	MRL	Units	Spike Level	Source Result	%REC	%REC Limits	RPD	RPD Limit	Qualifier
---------	--------	-----	-------	-------------	---------------	------	-------------	-----	-----------	-----------

Total Metals

Batch CI90446 - 3050B

Blank

Antimony	ND	5.00	mg/kg wet
Arsenic	ND	2.50	mg/kg wet
Beryllium	ND	0.11	mg/kg wet
Cadmium	ND	0.50	mg/kg wet
Chromium	ND	1.00	mg/kg wet
Copper	ND	2.50	mg/kg wet
Lead	ND	5.00	mg/kg wet
Nickel	ND	2.50	mg/kg wet
Selenium	ND	5.00	mg/kg wet
Silver	ND	0.50	mg/kg wet
Zinc	ND	2.50	mg/kg wet

Blank

Thallium	ND	0.50	mg/kg wet
----------	----	------	-----------

LCS

Antimony	44.3	17.5	mg/kg wet	42.40	105	80-120
Arsenic	125	8.77	mg/kg wet	128.0	98	80-120
Beryllium	217	0.39	mg/kg wet	217.0	100	80-120
Cadmium	98.1	1.75	mg/kg wet	99.00	99	80-120
Chromium	116	3.51	mg/kg wet	116.0	100	80-120
Copper	88.9	8.77	mg/kg wet	89.60	99	80-120
Lead	280	17.5	mg/kg wet	277.0	101	80-120
Nickel	106	8.77	mg/kg wet	107.0	99	80-120
Selenium	238	17.5	mg/kg wet	242.0	98	80-120
Silver	64.8	1.75	mg/kg wet	64.30	101	80-120
Zinc	553	8.77	mg/kg wet	561.0	99	80-120

LCS

Thallium	179	8.77	mg/kg wet	183.0	98	80-120
----------	-----	------	-----------	-------	----	--------

LCS Dup

Antimony	45.8	19.2	mg/kg wet	42.40	108	80-120	3	20
Arsenic	125	9.62	mg/kg wet	128.0	98	80-120	0.05	20
Beryllium	218	0.42	mg/kg wet	217.0	100	80-120	0.2	20
Cadmium	99.1	1.92	mg/kg wet	99.00	100	80-120	1	20
Chromium	116	3.85	mg/kg wet	116.0	100	80-120	0.3	20
Copper	88.6	9.62	mg/kg wet	89.60	99	80-120	0.4	20
Lead	290	19.2	mg/kg wet	277.0	105	80-120	3	20
Nickel	106	9.62	mg/kg wet	107.0	99	80-120	0.3	20
Selenium	240	19.2	mg/kg wet	242.0	99	80-120	1	20
Silver	64.4	1.92	mg/kg wet	64.30	100	80-120	0.6	20
Zinc	552	9.62	mg/kg wet	561.0	98	80-120	0.2	20

LCS Dup

Thallium	195	9.62	mg/kg wet	183.0	107	80-120	9	30
----------	-----	------	-----------	-------	-----	--------	---	----

Batch CI90447 - 7471B

Blank



CERTIFICATE OF ANALYSIS

Client Name: Beta Engineering
Client Project ID: NBC III

ESS Laboratory Work Order: 19H0974

Quality Control Data

Analyte	Result	MRL	Units	Spike Level	Source Result	%REC	%REC Limits	RPD	RPD Limit	Qualifier
---------	--------	-----	-------	-------------	---------------	------	-------------	-----	-----------	-----------

Total Metals

Batch CI90447 - 7471B

Mercury	ND	0.033	mg/kg wet							
---------	----	-------	-----------	--	--	--	--	--	--	--

LCS

Mercury	24.4	3.60	mg/kg wet	27.30		90	80-120			
---------	------	------	-----------	-------	--	----	--------	--	--	--

LCS Dup

Mercury	23.3	3.74	mg/kg wet	27.30		85	80-120	5	20	
---------	------	------	-----------	-------	--	----	--------	---	----	--

Reference

Mercury	0.978	0.174	mg/kg wet	1000		0.1	0-200			
---------	-------	-------	-----------	------	--	-----	-------	--	--	--

5035/8260B Volatile Organic Compounds / Low Level

Batch CH93021 - 5035

Blank

1,1,1,2-Tetrachloroethane	ND	0.0050	mg/kg wet							
1,1,1-Trichloroethane	ND	0.0050	mg/kg wet							
1,1,2,2-Tetrachloroethane	ND	0.0050	mg/kg wet							
1,1,2-Trichloroethane	ND	0.0050	mg/kg wet							
1,1-Dichloroethane	ND	0.0050	mg/kg wet							
1,1-Dichloroethene	ND	0.0050	mg/kg wet							
1,1-Dichloropropene	ND	0.0050	mg/kg wet							
1,2,3-Trichlorobenzene	ND	0.0050	mg/kg wet							
1,2,3-Trichloropropane	ND	0.0050	mg/kg wet							
1,2,4-Trichlorobenzene	ND	0.0050	mg/kg wet							
1,2,4-Trimethylbenzene	ND	0.0050	mg/kg wet							
1,2-Dibromo-3-Chloropropane	ND	0.0050	mg/kg wet							
1,2-Dibromoethane	ND	0.0050	mg/kg wet							
1,2-Dichlorobenzene	ND	0.0050	mg/kg wet							
1,2-Dichloroethane	ND	0.0050	mg/kg wet							
1,2-Dichloropropane	ND	0.0050	mg/kg wet							
1,3,5-Trimethylbenzene	ND	0.0050	mg/kg wet							
1,3-Dichlorobenzene	ND	0.0050	mg/kg wet							
1,3-Dichloropropane	ND	0.0050	mg/kg wet							
1,4-Dichlorobenzene	ND	0.0050	mg/kg wet							
1,4-Dioxane	ND	0.100	mg/kg wet							
1-Chlorohexane	ND	0.0050	mg/kg wet							
2,2-Dichloropropane	ND	0.0050	mg/kg wet							
2-Butanone	ND	0.0500	mg/kg wet							
2-Chlorotoluene	ND	0.0050	mg/kg wet							
2-Hexanone	ND	0.0500	mg/kg wet							
4-Chlorotoluene	ND	0.0050	mg/kg wet							
4-Isopropyltoluene	ND	0.0050	mg/kg wet							
4-Methyl-2-Pentanone	ND	0.0500	mg/kg wet							
Acetone	ND	0.0500	mg/kg wet							
Benzene	ND	0.0050	mg/kg wet							
Bromobenzene	ND	0.0050	mg/kg wet							
Bromochloromethane	ND	0.0050	mg/kg wet							



CERTIFICATE OF ANALYSIS

Client Name: Beta Engineering
Client Project ID: NBC III

ESS Laboratory Work Order: 19H0974

Quality Control Data

Analyte	Result	MRL	Units	Spike Level	Source Result	%REC	%REC Limits	RPD	RPD Limit	Qualifier
---------	--------	-----	-------	-------------	---------------	------	-------------	-----	-----------	-----------

5035/8260B Volatile Organic Compounds / Low Level

Batch CH93021 - 5035

Bromodichloromethane	ND	0.0050	mg/kg wet							
Bromoform	ND	0.0050	mg/kg wet							
Bromomethane	ND	0.0100	mg/kg wet							
Carbon Disulfide	ND	0.0050	mg/kg wet							
Carbon Tetrachloride	ND	0.0050	mg/kg wet							
Chlorobenzene	ND	0.0050	mg/kg wet							
Chloroethane	ND	0.0100	mg/kg wet							
Chloroform	ND	0.0050	mg/kg wet							
Chloromethane	ND	0.0100	mg/kg wet							
cis-1,2-Dichloroethene	ND	0.0050	mg/kg wet							
cis-1,3-Dichloropropene	ND	0.0050	mg/kg wet							
Dibromochloromethane	ND	0.0050	mg/kg wet							
Dibromomethane	ND	0.0050	mg/kg wet							
Dichlorodifluoromethane	ND	0.0100	mg/kg wet							
Diethyl Ether	ND	0.0050	mg/kg wet							
Di-isopropyl ether	ND	0.0050	mg/kg wet							
Ethyl tertiary-butyl ether	ND	0.0050	mg/kg wet							
Ethylbenzene	ND	0.0050	mg/kg wet							
Hexachlorobutadiene	ND	0.0050	mg/kg wet							
Isopropylbenzene	ND	0.0050	mg/kg wet							
Methyl tert-Butyl Ether	ND	0.0050	mg/kg wet							
Methylene Chloride	ND	0.0250	mg/kg wet							
Naphthalene	ND	0.0050	mg/kg wet							
n-Butylbenzene	ND	0.0050	mg/kg wet							
n-Propylbenzene	ND	0.0050	mg/kg wet							
sec-Butylbenzene	ND	0.0050	mg/kg wet							
Styrene	ND	0.0050	mg/kg wet							
tert-Butylbenzene	ND	0.0050	mg/kg wet							
Tertiary-amyl methyl ether	ND	0.0050	mg/kg wet							
Tetrachloroethene	ND	0.0050	mg/kg wet							
Tetrahydrofuran	ND	0.0050	mg/kg wet							
Toluene	ND	0.0050	mg/kg wet							
trans-1,2-Dichloroethene	ND	0.0050	mg/kg wet							
trans-1,3-Dichloropropene	ND	0.0050	mg/kg wet							
Trichloroethene	ND	0.0050	mg/kg wet							
Trichlorofluoromethane	ND	0.0050	mg/kg wet							
Vinyl Acetate	ND	0.0050	mg/kg wet							
Vinyl Chloride	ND	0.0100	mg/kg wet							
Xylene O	ND	0.0050	mg/kg wet							
Xylene P,M	ND	0.0100	mg/kg wet							
Surrogate: 1,2-Dichloroethane-d4	0.0445		mg/kg wet	0.05000		89	70-130			
Surrogate: 4-Bromofluorobenzene	0.0440		mg/kg wet	0.05000		88	70-130			
Surrogate: Dibromofluoromethane	0.0459		mg/kg wet	0.05000		92	70-130			
Surrogate: Toluene-d8	0.0467		mg/kg wet	0.05000		93	70-130			

LCS



CERTIFICATE OF ANALYSIS

Client Name: Beta Engineering
Client Project ID: NBC III

ESS Laboratory Work Order: 19H0974

Quality Control Data

Analyte	Result	MRL	Units	Spike Level	Source Result	%REC	%REC Limits	RPD	RPD Limit	Qualifier
---------	--------	-----	-------	-------------	---------------	------	-------------	-----	-----------	-----------

5035/8260B Volatile Organic Compounds / Low Level

Batch CH93021 - 5035

1,1,1,2-Tetrachloroethane	0.0535	0.0050	mg/kg wet	0.05000		107	70-130			
1,1,1-Trichloroethane	0.0551	0.0050	mg/kg wet	0.05000		110	70-130			
1,1,2,2-Tetrachloroethane	0.0427	0.0050	mg/kg wet	0.05000		85	70-130			
1,1,2-Trichloroethane	0.0459	0.0050	mg/kg wet	0.05000		92	70-130			
1,1-Dichloroethane	0.0506	0.0050	mg/kg wet	0.05000		101	70-130			
1,1-Dichloroethene	0.0547	0.0050	mg/kg wet	0.05000		109	70-130			
1,1-Dichloropropene	0.0515	0.0050	mg/kg wet	0.05000		103	70-130			
1,2,3-Trichlorobenzene	0.0506	0.0050	mg/kg wet	0.05000		101	70-130			
1,2,3-Trichloropropane	0.0431	0.0050	mg/kg wet	0.05000		86	70-130			
1,2,4-Trichlorobenzene	0.0521	0.0050	mg/kg wet	0.05000		104	70-130			
1,2,4-Trimethylbenzene	0.0537	0.0050	mg/kg wet	0.05000		107	70-130			
1,2-Dibromo-3-Chloropropane	0.0390	0.0050	mg/kg wet	0.05000		78	70-130			
1,2-Dibromoethane	0.0466	0.0050	mg/kg wet	0.05000		93	70-130			
1,2-Dichlorobenzene	0.0505	0.0050	mg/kg wet	0.05000		101	70-130			
1,2-Dichloroethane	0.0457	0.0050	mg/kg wet	0.05000		91	70-130			
1,2-Dichloropropane	0.0468	0.0050	mg/kg wet	0.05000		94	70-130			
1,3,5-Trimethylbenzene	0.0530	0.0050	mg/kg wet	0.05000		106	70-130			
1,3-Dichlorobenzene	0.0510	0.0050	mg/kg wet	0.05000		102	70-130			
1,3-Dichloropropane	0.0474	0.0050	mg/kg wet	0.05000		95	70-130			
1,4-Dichlorobenzene	0.0525	0.0050	mg/kg wet	0.05000		105	70-130			
1,4-Dioxane	0.910	0.100	mg/kg wet	1.000		91	70-130			
1-Chlorohexane	0.0550	0.0050	mg/kg wet	0.05000		110	70-130			
2,2-Dichloropropane	0.0554	0.0050	mg/kg wet	0.05000		111	70-130			
2-Butanone	0.234	0.0500	mg/kg wet	0.2500		94	70-130			
2-Chlorotoluene	0.0515	0.0050	mg/kg wet	0.05000		103	70-130			
2-Hexanone	0.194	0.0500	mg/kg wet	0.2500		78	70-130			
4-Chlorotoluene	0.0506	0.0050	mg/kg wet	0.05000		101	70-130			
4-Isopropyltoluene	0.0532	0.0050	mg/kg wet	0.05000		106	70-130			
4-Methyl-2-Pentanone	0.201	0.0500	mg/kg wet	0.2500		80	70-130			
Acetone	0.200	0.0500	mg/kg wet	0.2500		80	70-130			
Benzene	0.0499	0.0050	mg/kg wet	0.05000		100	70-130			
Bromobenzene	0.0516	0.0050	mg/kg wet	0.05000		103	70-130			
Bromochloromethane	0.0492	0.0050	mg/kg wet	0.05000		98	70-130			
Bromodichloromethane	0.0466	0.0050	mg/kg wet	0.05000		93	70-130			
Bromoform	0.0451	0.0050	mg/kg wet	0.05000		90	70-130			
Bromomethane	0.0491	0.0100	mg/kg wet	0.05000		98	70-130			
Carbon Disulfide	0.0547	0.0050	mg/kg wet	0.05000		109	70-130			
Carbon Tetrachloride	0.0570	0.0050	mg/kg wet	0.05000		114	70-130			
Chlorobenzene	0.0508	0.0050	mg/kg wet	0.05000		102	70-130			
Chloroethane	0.0443	0.0100	mg/kg wet	0.05000		89	70-130			
Chloroform	0.0489	0.0050	mg/kg wet	0.05000		98	70-130			
Chloromethane	0.0477	0.0100	mg/kg wet	0.05000		95	70-130			
cis-1,2-Dichloroethene	0.0512	0.0050	mg/kg wet	0.05000		102	70-130			
cis-1,3-Dichloropropene	0.0503	0.0050	mg/kg wet	0.05000		101	70-130			
Dibromochloromethane	0.0459	0.0050	mg/kg wet	0.05000		92	70-130			



CERTIFICATE OF ANALYSIS

Client Name: Beta Engineering
Client Project ID: NBC III

ESS Laboratory Work Order: 19H0974

Quality Control Data

Analyte	Result	MRL	Units	Spike Level	Source Result	%REC	%REC Limits	RPD	RPD Limit	Qualifier
---------	--------	-----	-------	-------------	---------------	------	-------------	-----	-----------	-----------

5035/8260B Volatile Organic Compounds / Low Level

Batch CH93021 - 5035

Dibromomethane	0.0473	0.0050	mg/kg wet	0.05000		95	70-130			
Dichlorodifluoromethane	0.0379	0.0100	mg/kg wet	0.05000		76	70-130			
Diethyl Ether	0.0492	0.0050	mg/kg wet	0.05000		98	70-130			
Di-isopropyl ether	0.0487	0.0050	mg/kg wet	0.05000		97	70-130			
Ethyl tertiary-butyl ether	0.0453	0.0050	mg/kg wet	0.05000		91	70-130			
Ethylbenzene	0.0525	0.0050	mg/kg wet	0.05000		105	70-130			
Hexachlorobutadiene	0.0556	0.0050	mg/kg wet	0.05000		111	70-130			
Isopropylbenzene	0.0524	0.0050	mg/kg wet	0.05000		105	70-130			
Methyl tert-Butyl Ether	0.0476	0.0050	mg/kg wet	0.05000		95	70-130			
Methylene Chloride	0.0445	0.0250	mg/kg wet	0.05000		89	70-130			
Naphthalene	0.0464	0.0050	mg/kg wet	0.05000		93	70-130			
n-Butylbenzene	0.0538	0.0050	mg/kg wet	0.05000		108	70-130			
n-Propylbenzene	0.0525	0.0050	mg/kg wet	0.05000		105	70-130			
sec-Butylbenzene	0.0522	0.0050	mg/kg wet	0.05000		104	70-130			
Styrene	0.0527	0.0050	mg/kg wet	0.05000		105	70-130			
tert-Butylbenzene	0.0530	0.0050	mg/kg wet	0.05000		106	70-130			
Tertiary-amyl methyl ether	0.0480	0.0050	mg/kg wet	0.05000		96	70-130			
Tetrachloroethene	0.0554	0.0050	mg/kg wet	0.05000		111	70-130			
Tetrahydrofuran	0.0360	0.0050	mg/kg wet	0.05000		72	70-130			
Toluene	0.0513	0.0050	mg/kg wet	0.05000		103	70-130			
trans-1,2-Dichloroethene	0.0527	0.0050	mg/kg wet	0.05000		105	70-130			
trans-1,3-Dichloropropene	0.0431	0.0050	mg/kg wet	0.05000		86	70-130			
Trichloroethene	0.0497	0.0050	mg/kg wet	0.05000		99	70-130			
Trichlorofluoromethane	0.0502	0.0050	mg/kg wet	0.05000		100	70-130			
Vinyl Acetate	0.0391	0.0050	mg/kg wet	0.05000		78	70-130			
Vinyl Chloride	0.0522	0.0100	mg/kg wet	0.05000		104	70-130			
Xylene O	0.0501	0.0050	mg/kg wet	0.05000		100	70-130			
Xylene P,M	0.111	0.0100	mg/kg wet	0.1000		111	70-130			
Surrogate: 1,2-Dichloroethane-d4	0.0410		mg/kg wet	0.05000		82	70-130			
Surrogate: 4-Bromofluorobenzene	0.0459		mg/kg wet	0.05000		92	70-130			
Surrogate: Dibromofluoromethane	0.0459		mg/kg wet	0.05000		92	70-130			
Surrogate: Toluene-d8	0.0460		mg/kg wet	0.05000		92	70-130			

LCS Dup

1,1,1,2-Tetrachloroethane	0.0522	0.0050	mg/kg wet	0.05000		104	70-130	2	25	
1,1,1-Trichloroethane	0.0519	0.0050	mg/kg wet	0.05000		104	70-130	6	25	
1,1,2,2-Tetrachloroethane	0.0429	0.0050	mg/kg wet	0.05000		86	70-130	0.5	25	
1,1,2-Trichloroethane	0.0461	0.0050	mg/kg wet	0.05000		92	70-130	0.3	25	
1,1-Dichloroethane	0.0498	0.0050	mg/kg wet	0.05000		100	70-130	2	25	
1,1-Dichloroethene	0.0530	0.0050	mg/kg wet	0.05000		106	70-130	3	25	
1,1-Dichloropropene	0.0492	0.0050	mg/kg wet	0.05000		98	70-130	5	25	
1,2,3-Trichlorobenzene	0.0492	0.0050	mg/kg wet	0.05000		98	70-130	3	25	
1,2,3-Trichloropropane	0.0426	0.0050	mg/kg wet	0.05000		85	70-130	1	25	
1,2,4-Trichlorobenzene	0.0504	0.0050	mg/kg wet	0.05000		101	70-130	3	25	
1,2,4-Trimethylbenzene	0.0518	0.0050	mg/kg wet	0.05000		104	70-130	4	25	
1,2-Dibromo-3-Chloropropane	0.0384	0.0050	mg/kg wet	0.05000		77	70-130	2	25	



CERTIFICATE OF ANALYSIS

Client Name: Beta Engineering
Client Project ID: NBC III

ESS Laboratory Work Order: 19H0974

Quality Control Data

Analyte	Result	MRL	Units	Spike Level	Source Result	%REC	%REC Limits	RPD	RPD Limit	Qualifier
---------	--------	-----	-------	-------------	---------------	------	-------------	-----	-----------	-----------

5035/8260B Volatile Organic Compounds / Low Level

Batch CH93021 - 5035

1,2-Dibromoethane	0.0470	0.0050	mg/kg wet	0.05000		94	70-130	0.8	25	
1,2-Dichlorobenzene	0.0493	0.0050	mg/kg wet	0.05000		99	70-130	2	25	
1,2-Dichloroethane	0.0442	0.0050	mg/kg wet	0.05000		88	70-130	3	25	
1,2-Dichloropropane	0.0459	0.0050	mg/kg wet	0.05000		92	70-130	2	25	
1,3,5-Trimethylbenzene	0.0505	0.0050	mg/kg wet	0.05000		101	70-130	5	25	
1,3-Dichlorobenzene	0.0493	0.0050	mg/kg wet	0.05000		99	70-130	3	25	
1,3-Dichloropropane	0.0477	0.0050	mg/kg wet	0.05000		95	70-130	0.7	25	
1,4-Dichlorobenzene	0.0501	0.0050	mg/kg wet	0.05000		100	70-130	5	25	
1,4-Dioxane	0.893	0.100	mg/kg wet	1.000		89	70-130	2	20	
1-Chlorohexane	0.0530	0.0050	mg/kg wet	0.05000		106	70-130	4	25	
2,2-Dichloropropane	0.0522	0.0050	mg/kg wet	0.05000		104	70-130	6	25	
2-Butanone	0.232	0.0500	mg/kg wet	0.2500		93	70-130	0.6	25	
2-Chlorotoluene	0.0490	0.0050	mg/kg wet	0.05000		98	70-130	5	25	
2-Hexanone	0.200	0.0500	mg/kg wet	0.2500		80	70-130	3	25	
4-Chlorotoluene	0.0489	0.0050	mg/kg wet	0.05000		98	70-130	4	25	
4-Isopropyltoluene	0.0510	0.0050	mg/kg wet	0.05000		102	70-130	4	25	
4-Methyl-2-Pentanone	0.204	0.0500	mg/kg wet	0.2500		81	70-130	1	25	
Acetone	0.198	0.0500	mg/kg wet	0.2500		79	70-130	0.9	25	
Benzene	0.0477	0.0050	mg/kg wet	0.05000		95	70-130	4	25	
Bromobenzene	0.0506	0.0050	mg/kg wet	0.05000		101	70-130	2	25	
Bromochloromethane	0.0487	0.0050	mg/kg wet	0.05000		97	70-130	1	25	
Bromodichloromethane	0.0450	0.0050	mg/kg wet	0.05000		90	70-130	3	25	
Bromoform	0.0449	0.0050	mg/kg wet	0.05000		90	70-130	0.4	25	
Bromomethane	0.0463	0.0100	mg/kg wet	0.05000		93	70-130	6	25	
Carbon Disulfide	0.0523	0.0050	mg/kg wet	0.05000		105	70-130	4	25	
Carbon Tetrachloride	0.0535	0.0050	mg/kg wet	0.05000		107	70-130	6	25	
Chlorobenzene	0.0498	0.0050	mg/kg wet	0.05000		100	70-130	2	25	
Chloroethane	0.0421	0.0100	mg/kg wet	0.05000		84	70-130	5	25	
Chloroform	0.0475	0.0050	mg/kg wet	0.05000		95	70-130	3	25	
Chloromethane	0.0450	0.0100	mg/kg wet	0.05000		90	70-130	6	25	
cis-1,2-Dichloroethene	0.0498	0.0050	mg/kg wet	0.05000		100	70-130	3	25	
cis-1,3-Dichloropropene	0.0492	0.0050	mg/kg wet	0.05000		98	70-130	2	25	
Dibromochloromethane	0.0456	0.0050	mg/kg wet	0.05000		91	70-130	0.7	25	
Dibromomethane	0.0454	0.0050	mg/kg wet	0.05000		91	70-130	4	25	
Dichlorodifluoromethane	0.0359	0.0100	mg/kg wet	0.05000		72	70-130	5	25	
Diethyl Ether	0.0494	0.0050	mg/kg wet	0.05000		99	70-130	0.3	25	
Di-isopropyl ether	0.0482	0.0050	mg/kg wet	0.05000		96	70-130	1	25	
Ethyl tertiary-butyl ether	0.0457	0.0050	mg/kg wet	0.05000		91	70-130	0.8	25	
Ethylbenzene	0.0508	0.0050	mg/kg wet	0.05000		102	70-130	3	25	
Hexachlorobutadiene	0.0533	0.0050	mg/kg wet	0.05000		107	70-130	4	25	
Isopropylbenzene	0.0508	0.0050	mg/kg wet	0.05000		102	70-130	3	25	
Methyl tert-Butyl Ether	0.0475	0.0050	mg/kg wet	0.05000		95	70-130	0.2	25	
Methylene Chloride	0.0436	0.0250	mg/kg wet	0.05000		87	70-130	2	25	
Naphthalene	0.0462	0.0050	mg/kg wet	0.05000		92	70-130	0.4	25	
n-Butylbenzene	0.0513	0.0050	mg/kg wet	0.05000		103	70-130	5	25	



CERTIFICATE OF ANALYSIS

Client Name: Beta Engineering
Client Project ID: NBC III

ESS Laboratory Work Order: 19H0974

Quality Control Data

Analyte	Result	MRL	Units	Spike Level	Source Result	%REC	%REC Limits	RPD	RPD Limit	Qualifier
---------	--------	-----	-------	-------------	---------------	------	-------------	-----	-----------	-----------

5035/8260B Volatile Organic Compounds / Low Level

Batch CH93021 - 5035

n-Propylbenzene	0.0502	0.0050	mg/kg wet	0.05000		100	70-130	4	25	
sec-Butylbenzene	0.0500	0.0050	mg/kg wet	0.05000		100	70-130	4	25	
Styrene	0.0520	0.0050	mg/kg wet	0.05000		104	70-130	1	25	
tert-Butylbenzene	0.0512	0.0050	mg/kg wet	0.05000		102	70-130	3	25	
Tertiary-amyl methyl ether	0.0480	0.0050	mg/kg wet	0.05000		96	70-130	0.04	25	
Tetrachloroethene	0.0525	0.0050	mg/kg wet	0.05000		105	70-130	5	25	
Tetrahydrofuran	0.0385	0.0050	mg/kg wet	0.05000		77	70-130	7	25	
Toluene	0.0490	0.0050	mg/kg wet	0.05000		98	70-130	5	25	
trans-1,2-Dichloroethene	0.0510	0.0050	mg/kg wet	0.05000		102	70-130	3	25	
trans-1,3-Dichloropropene	0.0426	0.0050	mg/kg wet	0.05000		85	70-130	1	25	
Trichloroethene	0.0476	0.0050	mg/kg wet	0.05000		95	70-130	4	25	
Trichlorofluoromethane	0.0465	0.0050	mg/kg wet	0.05000		93	70-130	8	25	
Vinyl Acetate	0.0393	0.0050	mg/kg wet	0.05000		79	70-130	0.5	25	
Vinyl Chloride	0.0492	0.0100	mg/kg wet	0.05000		98	70-130	6	25	
Xylene O	0.0490	0.0050	mg/kg wet	0.05000		98	70-130	2	25	
Xylene P,M	0.108	0.0100	mg/kg wet	0.1000		108	70-130	3	25	
Surrogate: 1,2-Dichloroethane-d4	0.0399		mg/kg wet	0.05000		80	70-130			
Surrogate: 4-Bromofluorobenzene	0.0457		mg/kg wet	0.05000		91	70-130			
Surrogate: Dibromofluoromethane	0.0455		mg/kg wet	0.05000		91	70-130			
Surrogate: Toluene-d8	0.0469		mg/kg wet	0.05000		94	70-130			

8082A Polychlorinated Biphenyls (PCB)

Batch CH93007 - 3540C

Blank										
Aroclor 1016	ND	0.02	mg/kg wet							
Aroclor 1016 [2C]	ND	0.02	mg/kg wet							
Aroclor 1221	ND	0.02	mg/kg wet							
Aroclor 1221 [2C]	ND	0.02	mg/kg wet							
Aroclor 1232	ND	0.02	mg/kg wet							
Aroclor 1232 [2C]	ND	0.02	mg/kg wet							
Aroclor 1242	ND	0.02	mg/kg wet							
Aroclor 1242 [2C]	ND	0.02	mg/kg wet							
Aroclor 1248	ND	0.02	mg/kg wet							
Aroclor 1248 [2C]	ND	0.02	mg/kg wet							
Aroclor 1254	ND	0.02	mg/kg wet							
Aroclor 1254 [2C]	ND	0.02	mg/kg wet							
Aroclor 1260	ND	0.02	mg/kg wet							
Aroclor 1260 [2C]	ND	0.02	mg/kg wet							
Aroclor 1262	ND	0.02	mg/kg wet							
Aroclor 1262 [2C]	ND	0.02	mg/kg wet							
Aroclor 1268	ND	0.02	mg/kg wet							
Aroclor 1268 [2C]	ND	0.02	mg/kg wet							
Surrogate: Decachlorobiphenyl	0.0222		mg/kg wet	0.02500		89	30-150			
Surrogate: Decachlorobiphenyl [2C]	0.0217		mg/kg wet	0.02500		87	30-150			



CERTIFICATE OF ANALYSIS

Client Name: Beta Engineering
Client Project ID: NBC III

ESS Laboratory Work Order: 19H0974

Quality Control Data

Analyte	Result	MRL	Units	Spike Level	Source Result	%REC	%REC Limits	RPD	RPD Limit	Qualifier
---------	--------	-----	-------	-------------	---------------	------	-------------	-----	-----------	-----------

8082A Polychlorinated Biphenyls (PCB)

Batch CH93007 - 3540C

Surrogate: Tetrachloro-m-xylene	0.0190		mg/kg wet	0.02500		76	30-150			
Surrogate: Tetrachloro-m-xylene [2C]	0.0194		mg/kg wet	0.02500		78	30-150			

LCS

Aroclor 1016	0.4	0.02	mg/kg wet	0.5000		86	40-140			
Aroclor 1016 [2C]	0.4	0.02	mg/kg wet	0.5000		85	40-140			
Aroclor 1260	0.4	0.02	mg/kg wet	0.5000		82	40-140			
Aroclor 1260 [2C]	0.4	0.02	mg/kg wet	0.5000		81	40-140			

Surrogate: Decachlorobiphenyl	0.0203		mg/kg wet	0.02500		81	30-150			
Surrogate: Decachlorobiphenyl [2C]	0.0199		mg/kg wet	0.02500		79	30-150			
Surrogate: Tetrachloro-m-xylene	0.0175		mg/kg wet	0.02500		70	30-150			
Surrogate: Tetrachloro-m-xylene [2C]	0.0170		mg/kg wet	0.02500		68	30-150			

LCS Dup

Aroclor 1016	0.4	0.02	mg/kg wet	0.5000		85	40-140	0.4	30	
Aroclor 1016 [2C]	0.4	0.02	mg/kg wet	0.5000		85	40-140	0.7	30	
Aroclor 1260	0.4	0.02	mg/kg wet	0.5000		82	40-140	0.1	30	
Aroclor 1260 [2C]	0.4	0.02	mg/kg wet	0.5000		79	40-140	2	30	

Surrogate: Decachlorobiphenyl	0.0207		mg/kg wet	0.02500		83	30-150			
Surrogate: Decachlorobiphenyl [2C]	0.0203		mg/kg wet	0.02500		81	30-150			
Surrogate: Tetrachloro-m-xylene	0.0177		mg/kg wet	0.02500		71	30-150			
Surrogate: Tetrachloro-m-xylene [2C]	0.0172		mg/kg wet	0.02500		69	30-150			

8100M Total Petroleum Hydrocarbons

Batch CH93012 - 3546

Blank

Decane (C10)	ND	0.2	mg/kg wet							
Docosane (C22)	ND	0.2	mg/kg wet							
Dodecane (C12)	ND	0.2	mg/kg wet							
Eicosane (C20)	ND	0.2	mg/kg wet							
Hexacosane (C26)	ND	0.2	mg/kg wet							
Hexadecane (C16)	ND	0.2	mg/kg wet							
Nonadecane (C19)	ND	0.2	mg/kg wet							
Nonane (C9)	ND	0.2	mg/kg wet							
Octacosane (C28)	ND	0.2	mg/kg wet							
Octadecane (C18)	ND	0.2	mg/kg wet							
Tetracosane (C24)	ND	0.2	mg/kg wet							
Tetradecane (C14)	ND	0.2	mg/kg wet							
Total Petroleum Hydrocarbons	ND	37.5	mg/kg wet							
Triacontane (C30)	ND	0.2	mg/kg wet							

Surrogate: O-Terphenyl	4.66		mg/kg wet	5.000		93	40-140			
------------------------	------	--	-----------	-------	--	----	--------	--	--	--

LCS

Decane (C10)	2.0	0.2	mg/kg wet	2.500		81	40-140			
--------------	-----	-----	-----------	-------	--	----	--------	--	--	--



CERTIFICATE OF ANALYSIS

Client Name: Beta Engineering
Client Project ID: NBC III

ESS Laboratory Work Order: 19H0974

Quality Control Data

Analyte	Result	MRL	Units	Spike Level	Source Result	%REC	%REC Limits	RPD	RPD Limit	Qualifier
---------	--------	-----	-------	-------------	---------------	------	-------------	-----	-----------	-----------

8100M Total Petroleum Hydrocarbons

Batch CH93012 - 3546

Docosane (C22)	2.5	0.2	mg/kg wet	2.500		102	40-140			
Dodecane (C12)	2.2	0.2	mg/kg wet	2.500		87	40-140			
Eicosane (C20)	2.5	0.2	mg/kg wet	2.500		101	40-140			
Hexacosane (C26)	2.4	0.2	mg/kg wet	2.500		98	40-140			
Hexadecane (C16)	2.4	0.2	mg/kg wet	2.500		97	40-140			
Nonadecane (C19)	2.6	0.2	mg/kg wet	2.500		106	40-140			
Nonane (C9)	1.8	0.2	mg/kg wet	2.500		74	30-140			
Octacosane (C28)	2.4	0.2	mg/kg wet	2.500		96	40-140			
Octadecane (C18)	2.5	0.2	mg/kg wet	2.500		101	40-140			
Tetracosane (C24)	2.5	0.2	mg/kg wet	2.500		100	40-140			
Tetradecane (C14)	2.3	0.2	mg/kg wet	2.500		92	40-140			
Total Petroleum Hydrocarbons	32.4	37.5	mg/kg wet	35.00		93	40-140			
Triacontane (C30)	2.3	0.2	mg/kg wet	2.500		91	40-140			

Surrogate: O-Terphenyl

4.98 mg/kg wet 5.000 100 40-140

LCS Dup

Decane (C10)	1.8	0.2	mg/kg wet	2.500		71	40-140	14	25	
Docosane (C22)	2.2	0.2	mg/kg wet	2.500		88	40-140	14	25	
Dodecane (C12)	1.9	0.2	mg/kg wet	2.500		77	40-140	12	25	
Eicosane (C20)	2.2	0.2	mg/kg wet	2.500		87	40-140	15	25	
Hexacosane (C26)	2.1	0.2	mg/kg wet	2.500		85	40-140	14	25	
Hexadecane (C16)	2.1	0.2	mg/kg wet	2.500		84	40-140	14	25	
Nonadecane (C19)	2.3	0.2	mg/kg wet	2.500		92	40-140	14	25	
Nonane (C9)	1.6	0.2	mg/kg wet	2.500		64	30-140	14	25	
Octacosane (C28)	2.1	0.2	mg/kg wet	2.500		83	40-140	14	25	
Octadecane (C18)	2.2	0.2	mg/kg wet	2.500		88	40-140	14	25	
Tetracosane (C24)	2.2	0.2	mg/kg wet	2.500		87	40-140	14	25	
Tetradecane (C14)	2.0	0.2	mg/kg wet	2.500		81	40-140	13	25	
Total Petroleum Hydrocarbons	28.2	37.5	mg/kg wet	35.00		81	40-140	14	25	
Triacontane (C30)	2.0	0.2	mg/kg wet	2.500		80	40-140	13	25	

Surrogate: O-Terphenyl

4.30 mg/kg wet 5.000 86 40-140

8270D Semi-Volatile Organic Compounds

Batch CH93011 - 3546

Blank

1,1-Biphenyl	ND	0.100	mg/kg wet							
1,2,4-Trichlorobenzene	ND	0.333	mg/kg wet							
1,2-Dichlorobenzene	ND	0.333	mg/kg wet							
1,3-Dichlorobenzene	ND	0.333	mg/kg wet							
1,4-Dichlorobenzene	ND	0.333	mg/kg wet							
2,3,4,6-Tetrachlorophenol	ND	1.67	mg/kg wet							
2,4,5-Trichlorophenol	ND	0.333	mg/kg wet							
2,4,6-Trichlorophenol	ND	0.333	mg/kg wet							
2,4-Dichlorophenol	ND	0.333	mg/kg wet							



CERTIFICATE OF ANALYSIS

Client Name: Beta Engineering
Client Project ID: NBC III

ESS Laboratory Work Order: 19H0974

Quality Control Data

Analyte	Result	MRL	Units	Spike Level	Source Result	%REC	%REC Limits	RPD	RPD Limit	Qualifier
---------	--------	-----	-------	-------------	---------------	------	-------------	-----	-----------	-----------

8270D Semi-Volatile Organic Compounds

Batch CH93011 - 3546

2,4-Dimethylphenol	ND	0.333	mg/kg wet
2,4-Dinitrophenol	ND	1.67	mg/kg wet
2,4-Dinitrotoluene	ND	0.167	mg/kg wet
2,6-Dinitrotoluene	ND	0.333	mg/kg wet
2-Chloronaphthalene	ND	0.333	mg/kg wet
2-Chlorophenol	ND	0.333	mg/kg wet
2-Methylnaphthalene	ND	0.333	mg/kg wet
2-Methylphenol	ND	0.333	mg/kg wet
2-Nitroaniline	ND	0.333	mg/kg wet
2-Nitrophenol	ND	0.333	mg/kg wet
3,3'-Dichlorobenzidine	ND	0.167	mg/kg wet
3+4-Methylphenol	ND	0.667	mg/kg wet
3-Nitroaniline	ND	0.333	mg/kg wet
4,6-Dinitro-2-Methylphenol	ND	1.67	mg/kg wet
4-Bromophenyl-phenylether	ND	0.333	mg/kg wet
4-Chloro-3-Methylphenol	ND	0.333	mg/kg wet
4-Chloroaniline	ND	0.667	mg/kg wet
4-Chloro-phenyl-phenyl ether	ND	0.333	mg/kg wet
4-Nitroaniline	ND	0.333	mg/kg wet
4-Nitrophenol	ND	1.67	mg/kg wet
Acenaphthene	ND	0.333	mg/kg wet
Acenaphthylene	ND	0.333	mg/kg wet
Acetophenone	ND	0.667	mg/kg wet
Aniline	ND	0.667	mg/kg wet
Anthracene	ND	0.333	mg/kg wet
Azobenzene	ND	0.333	mg/kg wet
Benzo(a)anthracene	ND	0.167	mg/kg wet
Benzo(a)pyrene	ND	0.067	mg/kg wet
Benzo(b)fluoranthene	ND	0.167	mg/kg wet
Benzo(g,h,i)perylene	ND	0.100	mg/kg wet
Benzo(k)fluoranthene	ND	0.167	mg/kg wet
Benzoic Acid	ND	1.67	mg/kg wet
Benzyl Alcohol	ND	0.333	mg/kg wet
bis(2-Chloroethoxy)methane	ND	0.333	mg/kg wet
bis(2-Chloroethyl)ether	ND	0.100	mg/kg wet
bis(2-chloroisopropyl)Ether	ND	0.333	mg/kg wet
bis(2-Ethylhexyl)phthalate	ND	0.333	mg/kg wet
Butylbenzylphthalate	ND	0.333	mg/kg wet
Carbazole	ND	0.333	mg/kg wet
Chrysene	ND	0.067	mg/kg wet
Dibenzo(a,h)Anthracene	ND	0.067	mg/kg wet
Dibenzofuran	ND	0.333	mg/kg wet
Diethylphthalate	ND	0.333	mg/kg wet
Dimethylphthalate	ND	0.333	mg/kg wet
Di-n-butylphthalate	ND	0.333	mg/kg wet



CERTIFICATE OF ANALYSIS

Client Name: Beta Engineering
Client Project ID: NBC III

ESS Laboratory Work Order: 19H0974

Quality Control Data

Analyte	Result	MRL	Units	Spike Level	Source Result	%REC	%REC Limits	RPD	RPD Limit	Qualifier
---------	--------	-----	-------	-------------	---------------	------	-------------	-----	-----------	-----------

8270D Semi-Volatile Organic Compounds

Batch CH93011 - 3546

Di-n-octylphthalate	ND	0.333	mg/kg wet							
Fluoranthene	ND	0.333	mg/kg wet							
Fluorene	ND	0.333	mg/kg wet							
Hexachlorobenzene	ND	0.067	mg/kg wet							
Hexachlorobutadiene	ND	0.333	mg/kg wet							
Hexachlorocyclopentadiene	ND	1.67	mg/kg wet							
Hexachloroethane	ND	0.333	mg/kg wet							
Indeno(1,2,3-cd)Pyrene	ND	0.167	mg/kg wet							
Isophorone	ND	0.333	mg/kg wet							
Naphthalene	ND	0.083	mg/kg wet							
Nitrobenzene	ND	0.333	mg/kg wet							
N-Nitrosodimethylamine	ND	0.333	mg/kg wet							
N-Nitroso-Di-n-Propylamine	ND	0.333	mg/kg wet							
N-nitrosodiphenylamine	ND	0.333	mg/kg wet							
Pentachlorophenol	ND	0.333	mg/kg wet							
Phenanthrene	ND	0.333	mg/kg wet							
Phenol	ND	0.333	mg/kg wet							
Pyrene	ND	0.333	mg/kg wet							
Pyridine	ND	1.67	mg/kg wet							
Surrogate: 1,2-Dichlorobenzene-d4	1.99		mg/kg wet	3.333		60	30-130			
Surrogate: 2,4,6-Tribromophenol	3.55		mg/kg wet	5.000		71	30-130			
Surrogate: 2-Chlorophenol-d4	3.17		mg/kg wet	5.000		63	30-130			
Surrogate: 2-Fluorobiphenyl	2.27		mg/kg wet	3.333		68	30-130			
Surrogate: 2-Fluorophenol	2.98		mg/kg wet	5.000		60	30-130			
Surrogate: Nitrobenzene-d5	2.08		mg/kg wet	3.333		62	30-130			
Surrogate: Phenol-d6	2.90		mg/kg wet	5.000		58	30-130			
Surrogate: p-Terphenyl-d14	2.89		mg/kg wet	3.333		87	30-130			

LCS

1,1-Biphenyl	2.18	0.100	mg/kg wet	3.333		66	40-140			
1,2,4-Trichlorobenzene	2.21	0.333	mg/kg wet	3.333		66	40-140			
1,2-Dichlorobenzene	1.98	0.333	mg/kg wet	3.333		59	40-140			
1,3-Dichlorobenzene	1.88	0.333	mg/kg wet	3.333		56	40-140			
1,4-Dichlorobenzene	1.87	0.333	mg/kg wet	3.333		56	40-140			
2,3,4,6-Tetrachlorophenol	2.95	1.67	mg/kg wet	3.333		88	30-130			
2,4,5-Trichlorophenol	2.86	0.333	mg/kg wet	3.333		86	30-130			
2,4,6-Trichlorophenol	2.56	0.333	mg/kg wet	3.333		77	30-130			
2,4-Dichlorophenol	2.43	0.333	mg/kg wet	3.333		73	30-130			
2,4-Dimethylphenol	2.10	0.333	mg/kg wet	3.333		63	30-130			
2,4-Dinitrophenol	2.79	1.67	mg/kg wet	3.333		84	30-130			
2,4-Dinitrotoluene	2.76	0.167	mg/kg wet	3.333		83	40-140			
2,6-Dinitrotoluene	2.78	0.333	mg/kg wet	3.333		83	40-140			
2-Chloronaphthalene	2.16	0.333	mg/kg wet	3.333		65	40-140			
2-Chlorophenol	1.90	0.333	mg/kg wet	3.333		57	30-130			
2-Methylnaphthalene	2.24	0.333	mg/kg wet	3.333		67	40-140			
2-Methylphenol	1.93	0.333	mg/kg wet	3.333		58	30-130			



CERTIFICATE OF ANALYSIS

Client Name: Beta Engineering
Client Project ID: NBC III

ESS Laboratory Work Order: 19H0974

Quality Control Data

Analyte	Result	MRL	Units	Spike Level	Source Result	%REC	%REC Limits	RPD	RPD Limit	Qualifier
---------	--------	-----	-------	-------------	---------------	------	-------------	-----	-----------	-----------

8270D Semi-Volatile Organic Compounds

Batch CH93011 - 3546

2-Nitroaniline	1.88	0.333	mg/kg wet	3.333		56	40-140			
2-Nitrophenol	1.99	0.333	mg/kg wet	3.333		60	30-130			
3,3'-Dichlorobenzidine	2.86	0.167	mg/kg wet	3.333		86	40-140			
3+4-Methylphenol	4.34	0.667	mg/kg wet	6.667		65	30-130			
3-Nitroaniline	2.31	0.333	mg/kg wet	3.333		69	40-140			
4,6-Dinitro-2-Methylphenol	2.83	1.67	mg/kg wet	3.333		85	30-130			
4-Bromophenyl-phenylether	3.15	0.333	mg/kg wet	3.333		95	40-140			
4-Chloro-3-Methylphenol	2.59	0.333	mg/kg wet	3.333		78	30-130			
4-Chloroaniline	1.66	0.667	mg/kg wet	3.333		50	40-140			
4-Chloro-phenyl-phenyl ether	2.85	0.333	mg/kg wet	3.333		85	40-140			
4-Nitroaniline	2.39	0.333	mg/kg wet	3.333		72	40-140			
4-Nitrophenol	1.96	1.67	mg/kg wet	3.333		59	30-130			
Acenaphthene	2.36	0.333	mg/kg wet	3.333		71	40-140			
Acenaphthylene	2.08	0.333	mg/kg wet	3.333		63	40-140			
Acetophenone	1.73	0.667	mg/kg wet	3.333		52	40-140			
Aniline	1.29	0.667	mg/kg wet	3.333		39	40-140			B-
Anthracene	2.67	0.333	mg/kg wet	3.333		80	40-140			
Azobenzene	2.04	0.333	mg/kg wet	3.333		61	40-140			
Benzo(a)anthracene	2.87	0.167	mg/kg wet	3.333		86	40-140			
Benzo(a)pyrene	2.64	0.067	mg/kg wet	3.333		79	40-140			
Benzo(b)fluoranthene	2.63	0.167	mg/kg wet	3.333		79	40-140			
Benzo(g,h,i)perylene	2.80	0.100	mg/kg wet	3.333		84	40-140			
Benzo(k)fluoranthene	2.68	0.167	mg/kg wet	3.333		80	40-140			
Benzoic Acid	2.35	1.67	mg/kg wet	3.333		70	40-140			
Benzyl Alcohol	1.46	0.333	mg/kg wet	3.333		44	40-140			
bis(2-Chloroethoxy)methane	1.76	0.333	mg/kg wet	3.333		53	40-140			
bis(2-Chloroethyl)ether	1.73	0.100	mg/kg wet	3.333		52	40-140			
bis(2-chloroisopropyl)Ether	1.77	0.333	mg/kg wet	3.333		53	40-140			
bis(2-Ethylhexyl)phthalate	2.94	0.333	mg/kg wet	3.333		88	40-140			
Butylbenzylphthalate	2.90	0.333	mg/kg wet	3.333		87	40-140			
Carbazole	2.74	0.333	mg/kg wet	3.333		82	40-140			
Chrysene	2.72	0.067	mg/kg wet	3.333		82	40-140			
Dibenzo(a,h)Anthracene	2.72	0.067	mg/kg wet	3.333		82	40-140			
Dibenzofuran	2.46	0.333	mg/kg wet	3.333		74	40-140			
Diethylphthalate	2.81	0.333	mg/kg wet	3.333		84	40-140			
Dimethylphthalate	2.82	0.333	mg/kg wet	3.333		85	40-140			
Di-n-butylphthalate	3.15	0.333	mg/kg wet	3.333		94	40-140			
Di-n-octylphthalate	2.92	0.333	mg/kg wet	3.333		88	40-140			
Fluoranthene	3.02	0.333	mg/kg wet	3.333		91	40-140			
Fluorene	2.63	0.333	mg/kg wet	3.333		79	40-140			
Hexachlorobenzene	3.17	0.067	mg/kg wet	3.333		95	40-140			
Hexachlorobutadiene	2.21	0.333	mg/kg wet	3.333		66	40-140			
Hexachlorocyclopentadiene	1.28	1.67	mg/kg wet	3.333		38	40-140			B-
Hexachloroethane	1.63	0.333	mg/kg wet	3.333		49	40-140			
Indeno(1,2,3-cd)Pyrene	2.70	0.167	mg/kg wet	3.333		81	40-140			



CERTIFICATE OF ANALYSIS

Client Name: Beta Engineering
Client Project ID: NBC III

ESS Laboratory Work Order: 19H0974

Quality Control Data

Analyte	Result	MRL	Units	Spike Level	Source Result	%REC	%REC Limits	RPD	RPD Limit	Qualifier
---------	--------	-----	-------	-------------	---------------	------	-------------	-----	-----------	-----------

8270D Semi-Volatile Organic Compounds

Batch CH93011 - 3546

Isophorone	1.54	0.333	mg/kg wet	3.333		46	40-140			
Naphthalene	2.00	0.083	mg/kg wet	3.333		60	40-140			
Nitrobenzene	1.60	0.333	mg/kg wet	3.333		48	40-140			
N-Nitrosodimethylamine	1.64	0.333	mg/kg wet	3.333		49	40-140			
N-Nitroso-Di-n-Propylamine	1.64	0.333	mg/kg wet	3.333		49	40-140			
N-nitrosodiphenylamine	2.79	0.333	mg/kg wet	3.333		84	40-140			
Pentachlorophenol	3.18	0.333	mg/kg wet	3.333		95	30-130			
Phenanthrene	2.74	0.333	mg/kg wet	3.333		82	40-140			
Phenol	1.80	0.333	mg/kg wet	3.333		54	30-130			
Pyrene	2.81	0.333	mg/kg wet	3.333		84	40-140			
Pyridine	1.61	1.67	mg/kg wet	3.333		48	40-140			
<i>Surrogate: 1,2-Dichlorobenzene-d4</i>	1.81		mg/kg wet	3.333		54	30-130			
<i>Surrogate: 2,4,6-Tribromophenol</i>	4.62		mg/kg wet	5.000		92	30-130			
<i>Surrogate: 2-Chlorophenol-d4</i>	2.95		mg/kg wet	5.000		59	30-130			
<i>Surrogate: 2-Fluorobiphenyl</i>	2.29		mg/kg wet	3.333		69	30-130			
<i>Surrogate: 2-Fluorophenol</i>	2.90		mg/kg wet	5.000		58	30-130			
<i>Surrogate: Nitrobenzene-d5</i>	1.78		mg/kg wet	3.333		53	30-130			
<i>Surrogate: Phenol-d6</i>	2.80		mg/kg wet	5.000		56	30-130			
<i>Surrogate: p-Terphenyl-d14</i>	2.92		mg/kg wet	3.333		88	30-130			

LCS Dup

1,1-Biphenyl	2.16	0.100	mg/kg wet	3.333		65	40-140	1	30	
1,2,4-Trichlorobenzene	2.24	0.333	mg/kg wet	3.333		67	40-140	1	30	
1,2-Dichlorobenzene	2.00	0.333	mg/kg wet	3.333		60	40-140	1	30	
1,3-Dichlorobenzene	1.92	0.333	mg/kg wet	3.333		57	40-140	2	30	
1,4-Dichlorobenzene	1.87	0.333	mg/kg wet	3.333		56	40-140	0.03	30	
2,3,4,6-Tetrachlorophenol	2.88	1.67	mg/kg wet	3.333		86	30-130	2	30	
2,4,5-Trichlorophenol	2.77	0.333	mg/kg wet	3.333		83	30-130	3	30	
2,4,6-Trichlorophenol	2.51	0.333	mg/kg wet	3.333		75	30-130	2	30	
2,4-Dichlorophenol	2.39	0.333	mg/kg wet	3.333		72	30-130	1	30	
2,4-Dimethylphenol	2.07	0.333	mg/kg wet	3.333		62	30-130	1	30	
2,4-Dinitrophenol	2.70	1.67	mg/kg wet	3.333		81	30-130	3	30	
2,4-Dinitrotoluene	2.71	0.167	mg/kg wet	3.333		81	40-140	2	30	
2,6-Dinitrotoluene	2.79	0.333	mg/kg wet	3.333		84	40-140	0.2	30	
2-Chloronaphthalene	2.11	0.333	mg/kg wet	3.333		63	40-140	3	30	
2-Chlorophenol	1.98	0.333	mg/kg wet	3.333		59	30-130	4	30	
2-Methylnaphthalene	2.21	0.333	mg/kg wet	3.333		66	40-140	1	30	
2-Methylphenol	1.93	0.333	mg/kg wet	3.333		58	30-130	0.009	30	
2-Nitroaniline	1.87	0.333	mg/kg wet	3.333		56	40-140	0.2	30	
2-Nitrophenol	1.92	0.333	mg/kg wet	3.333		58	30-130	3	30	
3,3'-Dichlorobenzidine	2.72	0.167	mg/kg wet	3.333		82	40-140	5	30	
3+4-Methylphenol	4.39	0.667	mg/kg wet	6.667		66	30-130	1	30	
3-Nitroaniline	2.30	0.333	mg/kg wet	3.333		69	40-140	0.3	30	
4,6-Dinitro-2-Methylphenol	2.75	1.67	mg/kg wet	3.333		83	30-130	3	30	
4-Bromophenyl-phenylether	3.06	0.333	mg/kg wet	3.333		92	40-140	3	30	
4-Chloro-3-Methylphenol	2.54	0.333	mg/kg wet	3.333		76	30-130	2	30	



CERTIFICATE OF ANALYSIS

Client Name: Beta Engineering
Client Project ID: NBC III

ESS Laboratory Work Order: 19H0974

Quality Control Data

Analyte	Result	MRL	Units	Spike Level	Source Result	%REC	%REC Limits	RPD	RPD Limit	Qualifier
---------	--------	-----	-------	-------------	---------------	------	-------------	-----	-----------	-----------

8270D Semi-Volatile Organic Compounds

Batch CH93011 - 3546

4-Chloroaniline	1.65	0.667	mg/kg wet	3.333		49	40-140	0.9	30	
4-Chloro-phenyl-phenyl ether	2.71	0.333	mg/kg wet	3.333		81	40-140	5	30	
4-Nitroaniline	2.37	0.333	mg/kg wet	3.333		71	40-140	1	30	
4-Nitrophenol	1.83	1.67	mg/kg wet	3.333		55	30-130	7	30	
Acenaphthene	2.34	0.333	mg/kg wet	3.333		70	40-140	0.7	30	
Acenaphthylene	2.08	0.333	mg/kg wet	3.333		62	40-140	0.2	30	
Acetophenone	1.77	0.667	mg/kg wet	3.333		53	40-140	2	30	
Aniline	1.30	0.667	mg/kg wet	3.333		39	40-140	0.5	30	B-
Anthracene	2.63	0.333	mg/kg wet	3.333		79	40-140	1	30	
Azobenzene	2.01	0.333	mg/kg wet	3.333		60	40-140	2	30	
Benzo(a)anthracene	2.74	0.167	mg/kg wet	3.333		82	40-140	5	30	
Benzo(a)pyrene	2.57	0.067	mg/kg wet	3.333		77	40-140	3	30	
Benzo(b)fluoranthene	2.50	0.167	mg/kg wet	3.333		75	40-140	5	30	
Benzo(g,h,i)perylene	2.82	0.100	mg/kg wet	3.333		85	40-140	0.8	30	
Benzo(k)fluoranthene	2.71	0.167	mg/kg wet	3.333		81	40-140	1	30	
Benzoic Acid	2.31	1.67	mg/kg wet	3.333		69	40-140	2	30	
Benzyl Alcohol	1.49	0.333	mg/kg wet	3.333		45	40-140	2	30	
bis(2-Chloroethoxy)methane	1.80	0.333	mg/kg wet	3.333		54	40-140	2	30	
bis(2-Chloroethyl)ether	1.79	0.100	mg/kg wet	3.333		54	40-140	4	30	
bis(2-chloroisopropyl)Ether	1.83	0.333	mg/kg wet	3.333		55	40-140	3	30	
bis(2-Ethylhexyl)phthalate	2.70	0.333	mg/kg wet	3.333		81	40-140	8	30	
Butylbenzylphthalate	2.65	0.333	mg/kg wet	3.333		79	40-140	9	30	
Carbazole	2.64	0.333	mg/kg wet	3.333		79	40-140	4	30	
Chrysene	2.68	0.067	mg/kg wet	3.333		81	40-140	1	30	
Dibenzo(a,h)Anthracene	2.77	0.067	mg/kg wet	3.333		83	40-140	2	30	
Dibenzofuran	2.47	0.333	mg/kg wet	3.333		74	40-140	0.1	30	
Diethylphthalate	2.82	0.333	mg/kg wet	3.333		84	40-140	0.2	30	
Dimethylphthalate	2.81	0.333	mg/kg wet	3.333		84	40-140	0.3	30	
Di-n-butylphthalate	2.89	0.333	mg/kg wet	3.333		87	40-140	9	30	
Di-n-octylphthalate	2.72	0.333	mg/kg wet	3.333		82	40-140	7	30	
Fluoranthene	2.85	0.333	mg/kg wet	3.333		85	40-140	6	30	
Fluorene	2.64	0.333	mg/kg wet	3.333		79	40-140	0.2	30	
Hexachlorobenzene	3.07	0.067	mg/kg wet	3.333		92	40-140	3	30	
Hexachlorobutadiene	2.12	0.333	mg/kg wet	3.333		64	40-140	4	30	
Hexachlorocyclopentadiene	1.28	1.67	mg/kg wet	3.333		38	40-140	0.03	30	B-
Hexachloroethane	1.63	0.333	mg/kg wet	3.333		49	40-140	0.3	30	
Indeno(1,2,3-cd)Pyrene	2.76	0.167	mg/kg wet	3.333		83	40-140	2	30	
Isophorone	1.53	0.333	mg/kg wet	3.333		46	40-140	0.4	30	
Naphthalene	2.00	0.083	mg/kg wet	3.333		60	40-140	0.1	30	
Nitrobenzene	1.60	0.333	mg/kg wet	3.333		48	40-140	0.05	30	
N-Nitrosodimethylamine	1.27	0.333	mg/kg wet	3.333		38	40-140	26	30	B-
N-Nitroso-Di-n-Propylamine	1.71	0.333	mg/kg wet	3.333		51	40-140	4	30	
N-nitrosodiphenylamine	2.78	0.333	mg/kg wet	3.333		83	40-140	0.2	30	
Pentachlorophenol	3.13	0.333	mg/kg wet	3.333		94	30-130	2	30	
Phenanthrene	2.63	0.333	mg/kg wet	3.333		79	40-140	4	30	



CERTIFICATE OF ANALYSIS

Client Name: Beta Engineering
 Client Project ID: NBC III

ESS Laboratory Work Order: 19H0974

Quality Control Data

Analyte	Result	MRL	Units	Spike Level	Source Result	%REC	%REC Limits	RPD	RPD Limit	Qualifier
---------	--------	-----	-------	-------------	---------------	------	-------------	-----	-----------	-----------

8270D Semi-Volatile Organic Compounds

Batch CH93011 - 3546

Phenol	1.80	0.333	mg/kg wet	3.333		54	30-130	0.3	30	
Pyrene	2.67	0.333	mg/kg wet	3.333		80	40-140	5	30	
Pyridine	1.31	1.67	mg/kg wet	3.333		39	40-140	21	30	B-
Surrogate: 1,2-Dichlorobenzene-d4	1.79		mg/kg wet	3.333		54	30-130			
Surrogate: 2,4,6-Tribromophenol	4.32		mg/kg wet	5.000		86	30-130			
Surrogate: 2-Chlorophenol-d4	2.91		mg/kg wet	5.000		58	30-130			
Surrogate: 2-Fluorobiphenyl	2.22		mg/kg wet	3.333		66	30-130			
Surrogate: 2-Fluorophenol	3.12		mg/kg wet	5.000		62	30-130			
Surrogate: Nitrobenzene-d5	1.72		mg/kg wet	3.333		52	30-130			
Surrogate: Phenol-d6	2.75		mg/kg wet	5.000		55	30-130			
Surrogate: p-Terphenyl-d14	2.76		mg/kg wet	3.333		83	30-130			



CERTIFICATE OF ANALYSIS

Client Name: Beta Engineering
Client Project ID: NBC III

ESS Laboratory Work Order: 19H0974

Notes and Definitions

- U Analyte included in the analysis, but not detected
- Q Calibration required quadratic regression (Q).
- D Diluted.
- CD+ Continuing Calibration %Diff/Drift is above control limit (CD+).
- CD- Continuing Calibration %Diff/Drift is below control limit (CD-).
- B- Blank Spike recovery is below lower control limit (B-).
- ND Analyte NOT DETECTED at or above the MRL (LOQ), LOD for DoD Reports, MDL for J-Flagged Analytes
- dry Sample results reported on a dry weight basis
- RPD Relative Percent Difference
- MDL Method Detection Limit
- MRL Method Reporting Limit
- LOD Limit of Detection
- LOQ Limit of Quantitation
- DL Detection Limit
- I/V Initial Volume
- F/V Final Volume
- § Subcontracted analysis; see attached report
- 1 Range result excludes concentrations of surrogates and/or internal standards eluting in that range.
- 2 Range result excludes concentrations of target analytes eluting in that range.
- 3 Range result excludes the concentration of the C9-C10 aromatic range.
- Avg Results reported as a mathematical average.
- NR No Recovery
- [CALC] Calculated Analyte
- SUB Subcontracted analysis; see attached report
- RL Reporting Limit
- EDL Estimated Detection Limit
- MF Membrane Filtration
- MPN Most Probably Number
- TNTC Too numerous to Count
- CFU Colony Forming Units



CERTIFICATE OF ANALYSIS

Client Name: Beta Engineering
Client Project ID: NBC III

ESS Laboratory Work Order: 19H0974

ESS LABORATORY CERTIFICATIONS AND ACCREDITATIONS

ENVIRONMENTAL

Rhode Island Potable and Non Potable Water: LAI00179

<http://www.health.ri.gov/find/labs/analytical/ESS.pdf>

Connecticut Potable and Non Potable Water, Solid and Hazardous Waste: PH-0750

http://www.ct.gov/dph/lib/dph/environmental_health/environmental_laboratories/pdf/OutOfStateCommercialLaboratories.pdf

Maine Potable and Non Potable Water, and Solid and Hazardous Waste: RI00002

<http://www.maine.gov/dhhs/mecdc/environmental-health/dwp/partners/labCert.shtml>

Massachusetts Potable and Non Potable Water: M-RI002

<http://public.dep.state.ma.us/Labcert/Labcert.aspx>

New Hampshire (NELAP accredited) Potable and Non Potable Water, Solid and Hazardous Waste: 2424

<http://des.nh.gov/organization/divisions/water/dwgb/nhelap/index.htm>

New York (NELAP accredited) Non Potable Water, Solid and Hazardous Waste: 11313

<http://www.wadsworth.org/labcert/elap/comm.html>

New Jersey (NELAP accredited) Non Potable Water, Solid and Hazardous Waste: RI006

http://datamine2.state.nj.us/DEP_OPRA/OpraMain/pi_main?mode=pi_by_site&sort_order=PI_NAMEA&Select+a+Site:=58715

United States Department of Agriculture Soil Permit: P330-12-00139

Pennsylvania: 68-01752

<http://www.dep.pa.gov/Business/OtherPrograms/Labs/Pages/Laboratory-Accreditation-Program.aspx>

ESS Laboratory Sample and Cooler Receipt Checklist

Client: Beta Engineering - ML/ML

ESS Project ID: 19H0974
 Date Received: 8/29/2019
 Project Due Date: 9/6/2019
 Days for Project: 5 Day

Shipped/Delivered Via: ESS Courier

- 1. Air bill manifest present? No
Air No.: NA
- 2. Were custody seals present? No
- 3. Is radiation count <100 CPM? Yes
- 4. Is a Cooler Present? Yes
Temp: 1.9 Iced with: Ice
- 5. Was COC signed and dated by client? Yes

- 6. Does COC match bottles? Yes
- 7. Is COC complete and correct? Yes
- 8. Were samples received intact? Yes
- 9. Were labs informed about short holds & rushes? Yes / No / NA
- 10. Were any analyses received outside of hold time? Yes / No

11. Any Subcontracting needed? Yes / No
 ESS Sample IDs: _____
 Analysis: _____
 TAT: _____

- 12. Were VOAs received? Yes / No
 - a. Air bubbles in aqueous VOAs? Yes / No
 - b. Does methanol cover soil completely? Yes / No / NA

13. Are the samples properly preserved? Yes / No
 a. If metals preserved upon receipt: Date: _____ Time: _____ By: _____
 b. Low Level VOA vials frozen: Date: 8/29/19 Time: 1701 By: du

Sample Receiving Notes:

14. Was there a need to contact Project Manager? Yes / No
 a. Was there a need to contact the client? Yes / No
 Who was contacted? _____ Date: _____ Time: _____ By: _____

Sample Number	Container ID	Proper Container	Air Bubbles Present	Sufficient Volume	Container Type	Preservative	Record pH (Cyanide and 608 Pesticides)
01	382919	Yes	NA	Yes	VOA Vial - Methanol	MeOH	
01	382922	Yes	NA	Yes	VOA Vial - Other	Other	
01	382923	Yes	NA	Yes	VOA Vial - Other	Other	
01	382925	Yes	NA	Yes	8 oz. Jar - Unpres	NP	
02	382918	Yes	NA	Yes	VOA Vial - Methanol	MeOH	
02	382920	Yes	NA	Yes	VOA Vial - Other	Other	
02	382921	Yes	NA	Yes	VOA Vial - Other	Other	
02	382924	Yes	NA	Yes	8 oz. Jar - Unpres	NP	

2nd Review

Were all containers scanned into storage/lab?

Are barcode labels on correct containers?

Are all Flashpoint stickers attached/container ID # circled?

Are all Hex Chrome stickers attached?

Are all QC stickers attached?

Are VOA stickers attached if bubbles noted?

Initials: GA
 Yes / No
 Yes / No / NA
 Yes / No / NA
 Yes / No / NA
 Yes / No / NA

Completed By: [Signature]
 Reviewed By: [Signature]
 Delivered

Date & Time: 8/29/19 1636
 Date & Time: 8/29/19 1701

ESS Laboratory Sample and Cooler Receipt Checklist

Client: Beta Engineering - ML/ML

ESS Project ID: 19H0974

By: 

Date Received: 8/29/19 1701

ESS Laboratory

Division of Thielsch Engineering, Inc.
 185 Frances Avenue, Cranston RI 02910
 Tel. (401) 461-7181 Fax (401) 461-4486
 www.esslaboratory.com

CHAIN OF CUSTODY

Turn Time: 5 Days
 Regulatory State: RI
 Is this project for any of the following?:
 CT RCP MA MCP RGP

ESS Lab # 1910074
 Reporting Limits RDQM RSDDEC/JCDEC
 Data Checker
 Other (Please Specify →) Excel

Project # NBC IDA-4 and IIA-5
 Address 701 George Washington Hwy
 City Lincoln State RI Zip Code 02865 PO #
 Email Address jmclaughlin@obte-inc.com

Company Name Beta Corp
 Contact Person Joe McLoughlin

ESS Lab ID	Collection Date	Collection Time	Sample Type	Sample Matrix	Sample ID	Analysis
1	8/29/19	8:00	Grab	Soil	B-6 0-2'	VOCs SVOCs THH PCBs R-3 Methyl
2	8/29/19	8:20	Grab	Soil	B-6 2-4'	VOCs SVOCs THH PCBs R-3 Methyl

Container Type: AC-Air Cassette B-BOD Bottle C-Cubittainer J-Jar O-Other P-Poly S-Sterile V-Vial
 Container Volume: 1-100 mL 2-2.5 gal 3-250 mL 4-300 mL 5-500 mL 6-1L 7-VOA 8-2 oz 9-4 oz 10-8 oz 11-Other*
 Preservation Code: 1-Non Preserved 2-HCl 3-H2SO4 4-HNO3 5-NaOH 6-Methanol 7-Na2S2O3 8-ZnAc2, NaOH 9-NH4Cl 10-DIH2O 11-Other*
 Number of Containers per Sample: 3

Laboratory Use Only
 Cooler Present: Drop-off
 Seals Intact: Pickup
 Cooler Temperature: 1.9 °C I.C.E. RC
 Relinquished by: (Signature, Date & Time) SMY Bean 2:30 8/29/19/1440
 Relinquished by: (Signature, Date & Time) RC Cardenas 8/29/19/1518

Sampled by: Scott Nee
 Comments:
 Please specify "Other" preservative and containers types in this space

Received By: (Signature, Date & Time) RC Cardenas 8/29/19/1518
 Relinquished By: (Signature, Date & Time) SMY Bean 8/29/19/1440
 Received By: (Signature, Date & Time) RC Cardenas 8/29/19/1518
 Relinquished By: (Signature, Date & Time) SMY Bean 8/29/19/1440



CERTIFICATE OF ANALYSIS

Joe McLoughlin
Beta Engineering
701 George Washington Hwy 2nd FL
Lincoln, RI 02865

RE: NBC III (N/A)
ESS Laboratory Work Order Number: 19H0896

This signed Certificate of Analysis is our approved release of your analytical results. These results are only representative of sample aliquots received at the laboratory. ESS Laboratory expects its clients to follow all regulatory sampling guidelines. Beginning with this page, the entire report has been paginated. This report should not be copied except in full without the approval of the laboratory. Samples will be disposed of thirty days after the final report has been delivered. If you have any questions or concerns, please feel free to call our Customer Service Department.

Laurel Stoddard
Laboratory Director

REVIEWED

By ESS Laboratory at 12:40 pm, Sep 10, 2019

Analytical Summary

The project as described above has been analyzed in accordance with the ESS Quality Assurance Plan. This plan utilizes the following methodologies: US EPA SW-846, US EPA Methods for Chemical Analysis of Water and Wastes per 40 CFR Part 136, APHA Standard Methods for the Examination of Water and Wastewater, American Society for Testing and Materials (ASTM), and other recognized methodologies. The analyses with these noted observations are in conformance to the Quality Assurance Plan. In chromatographic analysis, manual integration is frequently used instead of automated integration because it produces more accurate results.

The test results present in this report are in compliance with TNI and relative state standards, and/or client Quality Assurance Project Plans (QAPP). The laboratory has reviewed the following: Sample Preservations, Hold Times, Initial Calibrations, Continuing Calibrations, Method Blanks, Blank Spikes, Blank Spike Duplicates, Duplicates, Matrix Spikes, Matrix Spike Duplicates, Surrogates and Internal Standards. Any results which were found to be outside of the recommended ranges stated in our SOPs will be noted in the Project Narrative.



CERTIFICATE OF ANALYSIS

Client Name: Beta Engineering
Client Project ID: NBC III

ESS Laboratory Work Order: 19H0896

SAMPLE RECEIPT

The following samples were received on August 28, 2019 for the analyses specified on the enclosed Chain of Custody Record.

Low Level VOA vials were frozen by ESS Laboratory on 8/28/19 at 15:11.

<u>Lab Number</u>	<u>Sample Name</u>	<u>Matrix</u>	<u>Analysis</u>
19H0896-01	B-4 0-2ft	Soil	6010C, 6020A, 7471B, 8082A, 8100M, 8260B Low, 8270D
19H0896-02	B-4 2-4ft	Soil	6010C, 6020A, 7471B, 8082A, 8100M, 8260B Low, 8270D
19H0896-03	B-4 4-6ft	Soil	6010C, 6020A, 7471B, 8082A, 8100M, 8260B Low, 8270D
19H0896-04	B-4 6-10ft	Soil	6010C, 6020A, 7471B, 8082A, 8100M, 8260B Low, 8270D



CERTIFICATE OF ANALYSIS

Client Name: Beta Engineering
Client Project ID: NBC III

ESS Laboratory Work Order: 19H0896

PROJECT NARRATIVE

5035/8260B Volatile Organic Compounds / Low Level

- C9H0615-CCV1 Continuing Calibration %Diff/Drift is above control limit (CD+).
Bromomethane (40% @ 30%)
- C9H0632-CCV1 Continuing Calibration %Diff/Drift is below control limit (CD-).
Chloromethane (32% @ 30%)
- CH92956-BSD1 Blank Spike recovery is above upper control limit (B+).
Bromomethane (138% @ 70-130%)
- CH93024-BS1 Blank Spike recovery is below lower control limit (B-).
Chloromethane (68% @ 70-130%), Dichlorodifluoromethane (68% @ 70-130%)

8100M Total Petroleum Hydrocarbons

- 19H0896-01 Surrogate recovery(ies) diluted below the MRL (SD).
O-Terphenyl (% @ 40-140%)
- 19H0896-02 Surrogate recovery(ies) diluted below the MRL (SD).
O-Terphenyl (% @ 40-140%)
- CH92855-BSD1 Relative percent difference for duplicate is outside of criteria (D+).
Decane (C10) (26% @ 25%), Nonane (C9) (27% @ 25%)

8270D Semi-Volatile Organic Compounds

- 19H0896-02 Internal Standard(s) outside of criteria due to matrix (UCM/coelution is present) (IM).
Perylene-d12 (48% @ 50-200%)
- 19H0896-03 Internal Standard(s) outside of criteria due to matrix (UCM/coelution is present) (IM).
Perylene-d12 (48% @ 50-200%)
- 19H0896-04 Internal Standard(s) outside of criteria due to matrix (UCM/coelution is present) (IM).
Perylene-d12 (47% @ 50-200%)
- C9H0589-CCV1 Calibration required quadratic regression (Q).
2,4-Dinitrophenol (101% @ 80-120%), 4,6-Dinitro-2-Methylphenol (109% @ 80-120%), Benzoic Acid (102% @ 80-120%), Pentachlorophenol (117% @ 80-120%)
- C9H0589-CCV1 Continuing Calibration %Diff/Drift is below control limit (CD-).
Hexachlorocyclopentadiene (28% @ 20%)
- C9H0626-CCV1 Calibration required quadratic regression (Q).
2,4-Dinitrophenol (106% @ 80-120%), 4,6-Dinitro-2-Methylphenol (104% @ 80-120%), Benzoic Acid (102% @ 80-120%)
- C9H0626-CCV1 Continuing Calibration %Diff/Drift is above control limit (CD+).
2-Methylnaphthalene (23% @ 20%)
- C9H0626-CCV1 Continuing Calibration %Diff/Drift is below control limit (CD-).
Aniline (23% @ 20%), Hexachlorocyclopentadiene (27% @ 20%), Isophorone (21% @ 20%)
- C9I0030-CCV1 Calibration required quadratic regression (Q).
2,4-Dinitrophenol (106% @ 80-120%), 4,6-Dinitro-2-Methylphenol (86% @ 80-120%), Benzoic Acid (100% @ 80-120%), Pentachlorophenol (106% @ 80-120%)
- C9I0030-CCV1 Continuing Calibration %Diff/Drift is below control limit (CD-).
2-Nitroaniline (32% @ 20%), Hexachlorocyclopentadiene (24% @ 20%)



CERTIFICATE OF ANALYSIS

Client Name: Beta Engineering
Client Project ID: NBC III

ESS Laboratory Work Order: 19H0896

No other observations noted.

End of Project Narrative.

DATA USABILITY LINKS

To ensure you are viewing the most current version of the documents below, please clear your internet cookies for www.ESSLaboratory.com. Consult your IT Support personnel for information on how to clear your internet cookies.

[Definitions of Quality Control Parameters](#)

[Semivolatile Organics Internal Standard Information](#)

[Semivolatile Organics Surrogate Information](#)

[Volatile Organics Internal Standard Information](#)

[Volatile Organics Surrogate Information](#)

[EPH and VPH Alkane Lists](#)



CERTIFICATE OF ANALYSIS

Client Name: Beta Engineering
Client Project ID: NBC III

ESS Laboratory Work Order: 19H0896

CURRENT SW-846 METHODOLOGY VERSIONS

Analytical Methods

- 1010A - Flashpoint
- 6010C - ICP
- 6020A - ICP MS
- 7010 - Graphite Furnace
- 7196A - Hexavalent Chromium
- 7470A - Aqueous Mercury
- 7471B - Solid Mercury
- 8011 - EDB/DBCP/TCP
- 8015C - GRO/DRO
- 8081B - Pesticides
- 8082A - PCB
- 8100M - TPH
- 8151A - Herbicides
- 8260B - VOA
- 8270D - SVOA
- 8270D SIM - SVOA Low Level
- 9014 - Cyanide
- 9038 - Sulfate
- 9040C - Aqueous pH
- 9045D - Solid pH (Corrosivity)
- 9050A - Specific Conductance
- 9056A - Anions (IC)
- 9060A - TOC
- 9095B - Paint Filter
- MADEP 04-1.1 - EPH
- MADEP 18-2.1 - VPH

Prep Methods

- 3005A - Aqueous ICP Digestion
- 3020A - Aqueous Graphite Furnace / ICP MS Digestion
- 3050B - Solid ICP / Graphite Furnace / ICP MS Digestion
- 3060A - Solid Hexavalent Chromium Digestion
- 3510C - Separatory Funnel Extraction
- 3520C - Liquid / Liquid Extraction
- 3540C - Manual Soxhlet Extraction
- 3541 - Automated Soxhlet Extraction
- 3546 - Microwave Extraction
- 3580A - Waste Dilution
- 5030B - Aqueous Purge and Trap
- 5030C - Aqueous Purge and Trap
- 5035A - Solid Purge and Trap

SW846 Reactivity Methods 7.3.3.2 (Reactive Cyanide) and 7.3.4.1 (Reactive Sulfide) have been withdrawn by EPA. These methods are reported per client request and are not NELAP accredited.



CERTIFICATE OF ANALYSIS

Client Name: Beta Engineering
Client Project ID: NBC III
Client Sample ID: B-4 0-2ft
Date Sampled: 08/28/19 08:30
Percent Solids: 93

ESS Laboratory Work Order: 19H0896
ESS Laboratory Sample ID: 19H0896-01
Sample Matrix: Soil
Units: mg/kg dry

Extraction Method: 3050B

Total Metals

<u>Analyte</u>	<u>Results (MRL)</u>	<u>MDL</u>	<u>Method</u>	<u>Limit</u>	<u>DF</u>	<u>Analyst</u>	<u>Analyzed</u>	<u>I/V</u>	<u>F/V</u>	<u>Batch</u>
Antimony	ND (3.93)		6010C		1	KJK	09/04/19 11:02	2.73	100	CI90359
Arsenic	ND (1.97)		6010C		1	KJK	09/04/19 11:02	2.73	100	CI90359
Beryllium	0.33 (0.09)		6010C		1	KJK	09/04/19 11:02	2.73	100	CI90359
Cadmium	ND (0.39)		6010C		1	KJK	09/04/19 11:02	2.73	100	CI90359
Chromium	9.53 (0.79)		6010C		1	KJK	09/04/19 11:02	2.73	100	CI90359
Copper	10.4 (1.97)		6010C		1	KJK	09/04/19 11:02	2.73	100	CI90359
Lead	14.1 (3.93)		6010C		1	KJK	09/04/19 11:02	2.73	100	CI90359
Mercury	0.023 (0.022)		7471B		1	MKS	09/04/19 11:39	0.95	40	CI90360
Nickel	8.15 (1.97)		6010C		1	KJK	09/04/19 11:02	2.73	100	CI90359
Selenium	ND (3.93)		6010C		1	KJK	09/04/19 11:02	2.73	100	CI90359
Silver	ND (0.39)		6010C		1	KJK	09/04/19 11:02	2.73	100	CI90359
Thallium	ND (0.39)		6020A		1	NAR	09/05/19 14:18	2.73	100	CI90359
Zinc	24.5 (1.97)		6010C		1	KJK	09/04/19 11:02	2.73	100	CI90359



CERTIFICATE OF ANALYSIS

Client Name: Beta Engineering
Client Project ID: NBC III
Client Sample ID: B-4 0-2ft
Date Sampled: 08/28/19 08:30
Percent Solids: 93
Initial Volume: 8.1
Final Volume: 10
Extraction Method: 5035

ESS Laboratory Work Order: 19H0896
ESS Laboratory Sample ID: 19H0896-01
Sample Matrix: Soil
Units: mg/kg dry
Analyst: MD

5035/8260B Volatile Organic Compounds / Low Level

<u>Analyte</u>	<u>Results (MRL)</u>	<u>MDL</u>	<u>Method</u>	<u>Limit</u>	<u>DF</u>	<u>Analyzed</u>	<u>Sequence</u>	<u>Batch</u>
1,1,1,2-Tetrachloroethane	ND (0.0033)		8260B Low		1	08/30/19 2:07	C9H0615	CH92956
1,1,1-Trichloroethane	ND (0.0033)		8260B Low		1	08/30/19 2:07	C9H0615	CH92956
1,1,2,2-Tetrachloroethane	ND (0.0033)		8260B Low		1	08/30/19 2:07	C9H0615	CH92956
1,1,2-Trichloroethane	ND (0.0033)		8260B Low		1	08/30/19 2:07	C9H0615	CH92956
1,1-Dichloroethane	ND (0.0033)		8260B Low		1	08/30/19 2:07	C9H0615	CH92956
1,1-Dichloroethene	ND (0.0033)		8260B Low		1	08/30/19 2:07	C9H0615	CH92956
1,1-Dichloropropene	ND (0.0033)		8260B Low		1	08/30/19 2:07	C9H0615	CH92956
1,2,3-Trichlorobenzene	ND (0.0033)		8260B Low		1	08/30/19 2:07	C9H0615	CH92956
1,2,3-Trichloropropane	ND (0.0033)		8260B Low		1	08/30/19 2:07	C9H0615	CH92956
1,2,4-Trichlorobenzene	ND (0.0033)		8260B Low		1	08/30/19 2:07	C9H0615	CH92956
1,2,4-Trimethylbenzene	ND (0.0033)		8260B Low		1	08/30/19 2:07	C9H0615	CH92956
1,2-Dibromo-3-Chloropropane	ND (0.0033)		8260B Low		1	08/30/19 2:07	C9H0615	CH92956
1,2-Dibromoethane	ND (0.0033)		8260B Low		1	08/30/19 2:07	C9H0615	CH92956
1,2-Dichlorobenzene	ND (0.0033)		8260B Low		1	08/30/19 2:07	C9H0615	CH92956
1,2-Dichloroethane	ND (0.0033)		8260B Low		1	08/30/19 2:07	C9H0615	CH92956
1,2-Dichloropropane	ND (0.0033)		8260B Low		1	08/30/19 2:07	C9H0615	CH92956
1,3,5-Trimethylbenzene	ND (0.0033)		8260B Low		1	08/30/19 2:07	C9H0615	CH92956
1,3-Dichlorobenzene	ND (0.0033)		8260B Low		1	08/30/19 2:07	C9H0615	CH92956
1,3-Dichloropropane	ND (0.0033)		8260B Low		1	08/30/19 2:07	C9H0615	CH92956
1,4-Dichlorobenzene	ND (0.0033)		8260B Low		1	08/30/19 2:07	C9H0615	CH92956
1,4-Dioxane	ND (0.0663)		8260B Low		1	08/30/19 2:07	C9H0615	CH92956
1-Chlorohexane	ND (0.0033)		8260B Low		1	08/30/19 2:07	C9H0615	CH92956
2,2-Dichloropropane	ND (0.0033)		8260B Low		1	08/30/19 2:07	C9H0615	CH92956
2-Butanone	ND (0.0331)		8260B Low		1	08/30/19 2:07	C9H0615	CH92956
2-Chlorotoluene	ND (0.0033)		8260B Low		1	08/30/19 2:07	C9H0615	CH92956
2-Hexanone	ND (0.0331)		8260B Low		1	08/30/19 2:07	C9H0615	CH92956
4-Chlorotoluene	ND (0.0033)		8260B Low		1	08/30/19 2:07	C9H0615	CH92956
4-Isopropyltoluene	ND (0.0033)		8260B Low		1	08/30/19 2:07	C9H0615	CH92956
4-Methyl-2-Pentanone	ND (0.0331)		8260B Low		1	08/30/19 2:07	C9H0615	CH92956
Acetone	ND (0.0331)		8260B Low		1	08/30/19 2:07	C9H0615	CH92956
Benzene	ND (0.0033)		8260B Low		1	08/30/19 2:07	C9H0615	CH92956
Bromobenzene	ND (0.0033)		8260B Low		1	08/30/19 2:07	C9H0615	CH92956



CERTIFICATE OF ANALYSIS

Client Name: Beta Engineering
Client Project ID: NBC III
Client Sample ID: B-4 0-2ft
Date Sampled: 08/28/19 08:30
Percent Solids: 93
Initial Volume: 8.1
Final Volume: 10
Extraction Method: 5035

ESS Laboratory Work Order: 19H0896
ESS Laboratory Sample ID: 19H0896-01
Sample Matrix: Soil
Units: mg/kg dry
Analyst: MD

5035/8260B Volatile Organic Compounds / Low Level

<u>Analyte</u>	<u>Results (MRL)</u>	<u>MDL</u>	<u>Method</u>	<u>Limit</u>	<u>DF</u>	<u>Analyzed</u>	<u>Sequence</u>	<u>Batch</u>
Bromochloromethane	ND (0.0033)		8260B Low		1	08/30/19 2:07	C9H0615	CH92956
Bromodichloromethane	ND (0.0033)		8260B Low		1	08/30/19 2:07	C9H0615	CH92956
Bromoform	ND (0.0033)		8260B Low		1	08/30/19 2:07	C9H0615	CH92956
Bromomethane	ND (0.0066)		8260B Low		1	08/30/19 2:07	C9H0615	CH92956
Carbon Disulfide	ND (0.0033)		8260B Low		1	08/30/19 2:07	C9H0615	CH92956
Carbon Tetrachloride	ND (0.0033)		8260B Low		1	08/30/19 2:07	C9H0615	CH92956
Chlorobenzene	ND (0.0033)		8260B Low		1	08/30/19 2:07	C9H0615	CH92956
Chloroethane	ND (0.0066)		8260B Low		1	08/30/19 2:07	C9H0615	CH92956
Chloroform	ND (0.0033)		8260B Low		1	08/30/19 2:07	C9H0615	CH92956
Chloromethane	ND (0.0066)		8260B Low		1	08/30/19 2:07	C9H0615	CH92956
cis-1,2-Dichloroethene	ND (0.0033)		8260B Low		1	08/30/19 2:07	C9H0615	CH92956
cis-1,3-Dichloropropene	ND (0.0033)		8260B Low		1	08/30/19 2:07	C9H0615	CH92956
Dibromochloromethane	ND (0.0033)		8260B Low		1	08/30/19 2:07	C9H0615	CH92956
Dibromomethane	ND (0.0033)		8260B Low		1	08/30/19 2:07	C9H0615	CH92956
Dichlorodifluoromethane	ND (0.0066)		8260B Low		1	08/30/19 2:07	C9H0615	CH92956
Diethyl Ether	ND (0.0033)		8260B Low		1	08/30/19 2:07	C9H0615	CH92956
Di-isopropyl ether	ND (0.0033)		8260B Low		1	08/30/19 2:07	C9H0615	CH92956
Ethyl tertiary-butyl ether	ND (0.0033)		8260B Low		1	08/30/19 2:07	C9H0615	CH92956
Ethylbenzene	ND (0.0033)		8260B Low		1	08/30/19 2:07	C9H0615	CH92956
Hexachlorobutadiene	ND (0.0033)		8260B Low		1	08/30/19 2:07	C9H0615	CH92956
Isopropylbenzene	ND (0.0033)		8260B Low		1	08/30/19 2:07	C9H0615	CH92956
Methyl tert-Butyl Ether	ND (0.0033)		8260B Low		1	08/30/19 2:07	C9H0615	CH92956
Methylene Chloride	ND (0.0166)		8260B Low		1	08/30/19 2:07	C9H0615	CH92956
Naphthalene	ND (0.0033)		8260B Low		1	08/30/19 2:07	C9H0615	CH92956
n-Butylbenzene	ND (0.0033)		8260B Low		1	08/30/19 2:07	C9H0615	CH92956
n-Propylbenzene	ND (0.0033)		8260B Low		1	08/30/19 2:07	C9H0615	CH92956
sec-Butylbenzene	ND (0.0033)		8260B Low		1	08/30/19 2:07	C9H0615	CH92956
Styrene	ND (0.0033)		8260B Low		1	08/30/19 2:07	C9H0615	CH92956
tert-Butylbenzene	ND (0.0033)		8260B Low		1	08/30/19 2:07	C9H0615	CH92956
Tertiary-amyl methyl ether	ND (0.0033)		8260B Low		1	08/30/19 2:07	C9H0615	CH92956
Tetrachloroethene	ND (0.0033)		8260B Low		1	08/30/19 2:07	C9H0615	CH92956
Tetrahydrofuran	ND (0.0033)		8260B Low		1	08/30/19 2:07	C9H0615	CH92956



CERTIFICATE OF ANALYSIS

Client Name: Beta Engineering
Client Project ID: NBC III
Client Sample ID: B-4 0-2ft
Date Sampled: 08/28/19 08:30
Percent Solids: 93
Initial Volume: 8.1
Final Volume: 10
Extraction Method: 5035

ESS Laboratory Work Order: 19H0896
ESS Laboratory Sample ID: 19H0896-01
Sample Matrix: Soil
Units: mg/kg dry
Analyst: MD

5035/8260B Volatile Organic Compounds / Low Level

<u>Analyte</u>	<u>Results (MRL)</u>	<u>MDL</u>	<u>Method</u>	<u>Limit</u>	<u>DF</u>	<u>Analyzed</u>	<u>Sequence</u>	<u>Batch</u>
Toluene	ND (0.0033)		8260B Low		1	08/30/19 2:07	C9H0615	CH92956
trans-1,2-Dichloroethene	ND (0.0033)		8260B Low		1	08/30/19 2:07	C9H0615	CH92956
trans-1,3-Dichloropropene	ND (0.0033)		8260B Low		1	08/30/19 2:07	C9H0615	CH92956
Trichloroethene	ND (0.0033)		8260B Low		1	08/30/19 2:07	C9H0615	CH92956
Trichlorofluoromethane	ND (0.0033)		8260B Low		1	08/30/19 2:07	C9H0615	CH92956
Vinyl Acetate	ND (0.0033)		8260B Low		1	08/30/19 2:07	C9H0615	CH92956
Vinyl Chloride	ND (0.0066)		8260B Low		1	08/30/19 2:07	C9H0615	CH92956
Xylene O	ND (0.0033)		8260B Low		1	08/30/19 2:07	C9H0615	CH92956
Xylene P,M	ND (0.0066)		8260B Low		1	08/30/19 2:07	C9H0615	CH92956
Xylenes (Total)	ND (0.00663)		8260B Low		1	08/30/19 2:07		[CALC]

	<i>%Recovery</i>	<i>Qualifier</i>	<i>Limits</i>
<i>Surrogate: 1,2-Dichloroethane-d4</i>	<i>113 %</i>		<i>70-130</i>
<i>Surrogate: 4-Bromofluorobenzene</i>	<i>80 %</i>		<i>70-130</i>
<i>Surrogate: Dibromofluoromethane</i>	<i>108 %</i>		<i>70-130</i>
<i>Surrogate: Toluene-d8</i>	<i>109 %</i>		<i>70-130</i>



CERTIFICATE OF ANALYSIS

Client Name: Beta Engineering
Client Project ID: NBC III
Client Sample ID: B-4 0-2ft
Date Sampled: 08/28/19 08:30
Percent Solids: 93
Initial Volume: 19.2
Final Volume: 10
Extraction Method: 3540C

ESS Laboratory Work Order: 19H0896
ESS Laboratory Sample ID: 19H0896-01
Sample Matrix: Soil
Units: mg/kg dry
Analyst: MJV
Prepared: 8/28/19 16:13

8082A Polychlorinated Biphenyls (PCB)

<u>Analyte</u>	<u>Results (MRL)</u>	<u>MDL</u>	<u>Method</u>	<u>Limit</u>	<u>DF</u>	<u>Analyzed</u>	<u>Sequence</u>	<u>Batch</u>
Aroclor 1016	ND (0.06)		8082A		1	08/29/19 14:50		CH92803
Aroclor 1221	ND (0.06)		8082A		1	08/29/19 14:50		CH92803
Aroclor 1232	ND (0.06)		8082A		1	08/29/19 14:50		CH92803
Aroclor 1242	ND (0.06)		8082A		1	08/29/19 14:50		CH92803
Aroclor 1248	ND (0.06)		8082A		1	08/29/19 14:50		CH92803
Aroclor 1254	ND (0.06)		8082A		1	08/29/19 14:50		CH92803
Aroclor 1260	ND (0.06)		8082A		1	08/29/19 14:50		CH92803
Aroclor 1262	ND (0.06)		8082A		1	08/29/19 14:50		CH92803
Aroclor 1268	ND (0.06)		8082A		1	08/29/19 14:50		CH92803

	<i>%Recovery</i>	<i>Qualifier</i>	<i>Limits</i>
<i>Surrogate: Decachlorobiphenyl</i>	49 %		30-150
<i>Surrogate: Decachlorobiphenyl [2C]</i>	52 %		30-150
<i>Surrogate: Tetrachloro-m-xylene</i>	62 %		30-150
<i>Surrogate: Tetrachloro-m-xylene [2C]</i>	65 %		30-150



CERTIFICATE OF ANALYSIS

Client Name: Beta Engineering
Client Project ID: NBC III
Client Sample ID: B-4 0-2ft
Date Sampled: 08/28/19 08:30
Percent Solids: 93
Initial Volume: 20.1
Final Volume: 1
Extraction Method: 3546

ESS Laboratory Work Order: 19H0896
ESS Laboratory Sample ID: 19H0896-01
Sample Matrix: Soil
Units: mg/kg dry
Analyst: CAD
Prepared: 8/28/19 18:30

8100M Total Petroleum Hydrocarbons

<u>Analyte</u>	<u>Results (MRL)</u>	<u>MDL</u>	<u>Method</u>	<u>Limit</u>	<u>DF</u>	<u>Analyzed</u>	<u>Sequence</u>	<u>Batch</u>
Total Petroleum Hydrocarbons	886 (802)		8100M		20	08/30/19 2:09	C9H0605	CH92855
		<i>%Recovery</i>	<i>Qualifier</i>	<i>Limits</i>				
<i>Surrogate: O-Terphenyl</i>		<i>%</i>	<i>SD</i>	<i>40-140</i>				



CERTIFICATE OF ANALYSIS

Client Name: Beta Engineering
Client Project ID: NBC III
Client Sample ID: B-4 0-2ft
Date Sampled: 08/28/19 08:30
Percent Solids: 93
Initial Volume: 14.3
Final Volume: 1
Extraction Method: 3546

ESS Laboratory Work Order: 19H0896
ESS Laboratory Sample ID: 19H0896-01
Sample Matrix: Soil
Units: mg/kg dry
Analyst: TJ
Prepared: 8/28/19 18:45

8270D Semi-Volatile Organic Compounds

<u>Analyte</u>	<u>Results (MRL)</u>	<u>MDL</u>	<u>Method</u>	<u>Limit</u>	<u>DF</u>	<u>Analyzed</u>	<u>Sequence</u>	<u>Batch</u>
1,1-Biphenyl	ND (0.750)		8270D		1	09/04/19 23:44	C9I0030	CH92856
1,2,4-Trichlorobenzene	ND (0.750)		8270D		1	09/04/19 23:44	C9I0030	CH92856
1,2-Dichlorobenzene	ND (0.750)		8270D		1	09/04/19 23:44	C9I0030	CH92856
1,3-Dichlorobenzene	ND (0.750)		8270D		1	09/04/19 23:44	C9I0030	CH92856
1,4-Dichlorobenzene	ND (0.750)		8270D		1	09/04/19 23:44	C9I0030	CH92856
2,3,4,6-Tetrachlorophenol	ND (3.76)		8270D		1	09/04/19 23:44	C9I0030	CH92856
2,4,5-Trichlorophenol	ND (0.750)		8270D		1	09/04/19 23:44	C9I0030	CH92856
2,4,6-Trichlorophenol	ND (0.750)		8270D		1	09/04/19 23:44	C9I0030	CH92856
2,4-Dichlorophenol	ND (0.750)		8270D		1	09/04/19 23:44	C9I0030	CH92856
2,4-Dimethylphenol	ND (0.750)		8270D		1	09/04/19 23:44	C9I0030	CH92856
2,4-Dinitrophenol	ND (3.76)		8270D		1	09/04/19 23:44	C9I0030	CH92856
2,4-Dinitrotoluene	ND (0.750)		8270D		1	09/04/19 23:44	C9I0030	CH92856
2,6-Dinitrotoluene	ND (0.750)		8270D		1	09/04/19 23:44	C9I0030	CH92856
2-Chloronaphthalene	ND (0.750)		8270D		1	09/04/19 23:44	C9I0030	CH92856
2-Chlorophenol	ND (0.750)		8270D		1	09/04/19 23:44	C9I0030	CH92856
2-Methylnaphthalene	ND (0.750)		8270D		1	09/04/19 23:44	C9I0030	CH92856
2-Methylphenol	ND (0.750)		8270D		1	09/04/19 23:44	C9I0030	CH92856
2-Nitroaniline	ND (0.750)		8270D		1	09/04/19 23:44	C9I0030	CH92856
2-Nitrophenol	ND (0.750)		8270D		1	09/04/19 23:44	C9I0030	CH92856
3,3'-Dichlorobenzidine	ND (0.750)		8270D		1	09/04/19 23:44	C9I0030	CH92856
3+4-Methylphenol	ND (1.50)		8270D		1	09/04/19 23:44	C9I0030	CH92856
3-Nitroaniline	ND (0.750)		8270D		1	09/04/19 23:44	C9I0030	CH92856
4,6-Dinitro-2-Methylphenol	ND (3.76)		8270D		1	09/04/19 23:44	C9I0030	CH92856
4-Bromophenyl-phenylether	ND (0.750)		8270D		1	09/04/19 23:44	C9I0030	CH92856
4-Chloro-3-Methylphenol	ND (0.750)		8270D		1	09/04/19 23:44	C9I0030	CH92856
4-Chloroaniline	ND (1.50)		8270D		1	09/04/19 23:44	C9I0030	CH92856
4-Chloro-phenyl-phenyl ether	ND (0.750)		8270D		1	09/04/19 23:44	C9I0030	CH92856
4-Nitroaniline	ND (0.750)		8270D		1	09/04/19 23:44	C9I0030	CH92856
4-Nitrophenol	ND (3.76)		8270D		1	09/04/19 23:44	C9I0030	CH92856
Acenaphthene	ND (0.750)		8270D		1	09/04/19 23:44	C9I0030	CH92856
Acenaphthylene	ND (0.750)		8270D		1	09/04/19 23:44	C9I0030	CH92856
Acetophenone	ND (1.50)		8270D		1	09/04/19 23:44	C9I0030	CH92856



CERTIFICATE OF ANALYSIS

Client Name: Beta Engineering
Client Project ID: NBC III
Client Sample ID: B-4 0-2ft
Date Sampled: 08/28/19 08:30
Percent Solids: 93
Initial Volume: 14.3
Final Volume: 1
Extraction Method: 3546

ESS Laboratory Work Order: 19H0896
ESS Laboratory Sample ID: 19H0896-01
Sample Matrix: Soil
Units: mg/kg dry
Analyst: TJ
Prepared: 8/28/19 18:45

8270D Semi-Volatile Organic Compounds

<u>Analyte</u>	<u>Results (MRL)</u>	<u>MDL</u>	<u>Method</u>	<u>Limit</u>	<u>DF</u>	<u>Analyzed</u>	<u>Sequence</u>	<u>Batch</u>
Aniline	ND (1.50)		8270D		1	09/04/19 23:44	C9I0030	CH92856
Anthracene	ND (0.750)		8270D		1	09/04/19 23:44	C9I0030	CH92856
Azobenzene	ND (0.750)		8270D		1	09/04/19 23:44	C9I0030	CH92856
Benzo(a)anthracene	ND (0.750)		8270D		1	09/04/19 23:44	C9I0030	CH92856
Benzo(a)pyrene	ND (0.376)		8270D		1	09/04/19 23:44	C9I0030	CH92856
Benzo(b)fluoranthene	ND (0.750)		8270D		1	09/04/19 23:44	C9I0030	CH92856
Benzo(g,h,i)perylene	ND (0.750)		8270D		1	09/04/19 23:44	C9I0030	CH92856
Benzo(k)fluoranthene	ND (0.750)		8270D		1	09/04/19 23:44	C9I0030	CH92856
Benzoic Acid	ND (3.76)		8270D		1	09/04/19 23:44	C9I0030	CH92856
Benzyl Alcohol	ND (0.750)		8270D		1	09/04/19 23:44	C9I0030	CH92856
bis(2-Chloroethoxy)methane	ND (0.750)		8270D		1	09/04/19 23:44	C9I0030	CH92856
bis(2-Chloroethyl)ether	ND (0.376)		8270D		1	09/04/19 23:44	C9I0030	CH92856
bis(2-chloroisopropyl)Ether	ND (0.750)		8270D		1	09/04/19 23:44	C9I0030	CH92856
bis(2-Ethylhexyl)phthalate	ND (0.750)		8270D		1	09/04/19 23:44	C9I0030	CH92856
Butylbenzylphthalate	ND (0.750)		8270D		1	09/04/19 23:44	C9I0030	CH92856
Carbazole	ND (0.750)		8270D		1	09/04/19 23:44	C9I0030	CH92856
Chrysene	ND (0.376)		8270D		1	09/04/19 23:44	C9I0030	CH92856
Dibenzo(a,h)Anthracene	ND (0.376)		8270D		1	09/04/19 23:44	C9I0030	CH92856
Dibenzofuran	ND (0.750)		8270D		1	09/04/19 23:44	C9I0030	CH92856
Diethylphthalate	ND (0.750)		8270D		1	09/04/19 23:44	C9I0030	CH92856
Dimethylphthalate	ND (0.750)		8270D		1	09/04/19 23:44	C9I0030	CH92856
Di-n-butylphthalate	ND (0.750)		8270D		1	09/04/19 23:44	C9I0030	CH92856
Di-n-octylphthalate	ND (0.750)		8270D		1	09/04/19 23:44	C9I0030	CH92856
Fluoranthene	ND (0.750)		8270D		1	09/04/19 23:44	C9I0030	CH92856
Fluorene	ND (0.750)		8270D		1	09/04/19 23:44	C9I0030	CH92856
Hexachlorobenzene	ND (0.376)		8270D		1	09/04/19 23:44	C9I0030	CH92856
Hexachlorobutadiene	ND (0.750)		8270D		1	09/04/19 23:44	C9I0030	CH92856
Hexachlorocyclopentadiene	ND (3.76)		8270D		1	09/04/19 23:44	C9I0030	CH92856
Hexachloroethane	ND (0.750)		8270D		1	09/04/19 23:44	C9I0030	CH92856
Indeno(1,2,3-cd)Pyrene	ND (0.750)		8270D		1	09/04/19 23:44	C9I0030	CH92856
Isophorone	ND (0.750)		8270D		1	09/04/19 23:44	C9I0030	CH92856
Naphthalene	ND (0.750)		8270D		1	09/04/19 23:44	C9I0030	CH92856



CERTIFICATE OF ANALYSIS

Client Name: Beta Engineering
Client Project ID: NBC III
Client Sample ID: B-4 0-2ft
Date Sampled: 08/28/19 08:30
Percent Solids: 93
Initial Volume: 14.3
Final Volume: 1
Extraction Method: 3546

ESS Laboratory Work Order: 19H0896
ESS Laboratory Sample ID: 19H0896-01
Sample Matrix: Soil
Units: mg/kg dry
Analyst: TJ
Prepared: 8/28/19 18:45

8270D Semi-Volatile Organic Compounds

<u>Analyte</u>	<u>Results (MRL)</u>	<u>MDL</u>	<u>Method</u>	<u>Limit</u>	<u>DF</u>	<u>Analyzed</u>	<u>Sequence</u>	<u>Batch</u>
Nitrobenzene	ND (0.750)		8270D		1	09/04/19 23:44	C9I0030	CH92856
N-Nitrosodimethylamine	ND (0.750)		8270D		1	09/04/19 23:44	C9I0030	CH92856
N-Nitroso-Di-n-Propylamine	ND (0.750)		8270D		1	09/04/19 23:44	C9I0030	CH92856
N-nitrosodiphenylamine	ND (0.750)		8270D		1	09/04/19 23:44	C9I0030	CH92856
Pentachlorophenol	ND (3.76)		8270D		1	09/04/19 23:44	C9I0030	CH92856
Phenanthrene	ND (0.750)		8270D		1	09/04/19 23:44	C9I0030	CH92856
Phenol	ND (0.750)		8270D		1	09/04/19 23:44	C9I0030	CH92856
Pyrene	ND (0.750)		8270D		1	09/04/19 23:44	C9I0030	CH92856
Pyridine	ND (3.76)		8270D		1	09/04/19 23:44	C9I0030	CH92856

	<i>%Recovery</i>	<i>Qualifier</i>	<i>Limits</i>
<i>Surrogate: 1,2-Dichlorobenzene-d4</i>	66 %		30-130
<i>Surrogate: 2,4,6-Tribromophenol</i>	84 %		30-130
<i>Surrogate: 2-Chlorophenol-d4</i>	78 %		30-130
<i>Surrogate: 2-Fluorobiphenyl</i>	66 %		30-130
<i>Surrogate: 2-Fluorophenol</i>	69 %		30-130
<i>Surrogate: Nitrobenzene-d5</i>	61 %		30-130
<i>Surrogate: Phenol-d6</i>	74 %		30-130
<i>Surrogate: p-Terphenyl-d14</i>	82 %		30-130



CERTIFICATE OF ANALYSIS

Client Name: Beta Engineering
Client Project ID: NBC III
Client Sample ID: B-4 2-4ft
Date Sampled: 08/28/19 08:45
Percent Solids: 90

ESS Laboratory Work Order: 19H0896
ESS Laboratory Sample ID: 19H0896-02
Sample Matrix: Soil
Units: mg/kg dry

Extraction Method: 3050B

Total Metals

<u>Analyte</u>	<u>Results (MRL)</u>	<u>MDL</u>	<u>Method</u>	<u>Limit</u>	<u>DF</u>	<u>Analyst</u>	<u>Analyzed</u>	<u>I/V</u>	<u>F/V</u>	<u>Batch</u>
Antimony	ND (5.19)		6010C		1	KJK	09/04/19 11:08	2.13	100	CI90359
Arsenic	5.74 (2.59)		6010C		1	KJK	09/04/19 11:08	2.13	100	CI90359
Beryllium	0.27 (0.11)		6010C		1	KJK	09/04/19 11:08	2.13	100	CI90359
Cadmium	ND (0.52)		6010C		1	KJK	09/04/19 11:08	2.13	100	CI90359
Chromium	12.8 (1.04)		6010C		1	KJK	09/04/19 11:08	2.13	100	CI90359
Copper	22.2 (2.59)		6010C		1	KJK	09/04/19 11:08	2.13	100	CI90359
Lead	53.2 (5.19)		6010C		1	KJK	09/04/19 11:08	2.13	100	CI90359
Mercury	0.105 (0.021)		7471B		1	MKS	09/04/19 11:41	1.06	40	CI90360
Nickel	11.5 (2.59)		6010C		1	KJK	09/04/19 11:08	2.13	100	CI90359
Selenium	ND (5.19)		6010C		1	KJK	09/04/19 11:08	2.13	100	CI90359
Silver	ND (0.52)		6010C		1	KJK	09/04/19 11:08	2.13	100	CI90359
Thallium	ND (0.52)		6020A		1	NAR	09/05/19 14:23	2.13	100	CI90359
Zinc	43.9 (2.59)		6010C		1	KJK	09/04/19 11:08	2.13	100	CI90359



CERTIFICATE OF ANALYSIS

Client Name: Beta Engineering
Client Project ID: NBC III
Client Sample ID: B-4 2-4ft
Date Sampled: 08/28/19 08:45
Percent Solids: 90
Initial Volume: 7.3
Final Volume: 10
Extraction Method: 5035

ESS Laboratory Work Order: 19H0896
ESS Laboratory Sample ID: 19H0896-02
Sample Matrix: Soil
Units: mg/kg dry
Analyst: MD

5035/8260B Volatile Organic Compounds / Low Level

<u>Analyte</u>	<u>Results (MRL)</u>	<u>MDL</u>	<u>Method</u>	<u>Limit</u>	<u>DF</u>	<u>Analyzed</u>	<u>Sequence</u>	<u>Batch</u>
1,1,1,2-Tetrachloroethane	ND (0.0038)		8260B Low		1	08/30/19 2:33	C9H0615	CH92956
1,1,1-Trichloroethane	ND (0.0038)		8260B Low		1	08/30/19 2:33	C9H0615	CH92956
1,1,2,2-Tetrachloroethane	ND (0.0038)		8260B Low		1	08/30/19 2:33	C9H0615	CH92956
1,1,2-Trichloroethane	ND (0.0038)		8260B Low		1	08/30/19 2:33	C9H0615	CH92956
1,1-Dichloroethane	ND (0.0038)		8260B Low		1	08/30/19 2:33	C9H0615	CH92956
1,1-Dichloroethene	ND (0.0038)		8260B Low		1	08/30/19 2:33	C9H0615	CH92956
1,1-Dichloropropene	ND (0.0038)		8260B Low		1	08/30/19 2:33	C9H0615	CH92956
1,2,3-Trichlorobenzene	ND (0.0038)		8260B Low		1	08/30/19 2:33	C9H0615	CH92956
1,2,3-Trichloropropane	ND (0.0038)		8260B Low		1	08/30/19 2:33	C9H0615	CH92956
1,2,4-Trichlorobenzene	ND (0.0038)		8260B Low		1	08/30/19 2:33	C9H0615	CH92956
1,2,4-Trimethylbenzene	ND (0.0038)		8260B Low		1	08/30/19 2:33	C9H0615	CH92956
1,2-Dibromo-3-Chloropropane	ND (0.0038)		8260B Low		1	08/30/19 2:33	C9H0615	CH92956
1,2-Dibromoethane	ND (0.0038)		8260B Low		1	08/30/19 2:33	C9H0615	CH92956
1,2-Dichlorobenzene	ND (0.0038)		8260B Low		1	08/30/19 2:33	C9H0615	CH92956
1,2-Dichloroethane	ND (0.0038)		8260B Low		1	08/30/19 2:33	C9H0615	CH92956
1,2-Dichloropropane	ND (0.0038)		8260B Low		1	08/30/19 2:33	C9H0615	CH92956
1,3,5-Trimethylbenzene	ND (0.0038)		8260B Low		1	08/30/19 2:33	C9H0615	CH92956
1,3-Dichlorobenzene	ND (0.0038)		8260B Low		1	08/30/19 2:33	C9H0615	CH92956
1,3-Dichloropropane	ND (0.0038)		8260B Low		1	08/30/19 2:33	C9H0615	CH92956
1,4-Dichlorobenzene	ND (0.0038)		8260B Low		1	08/30/19 2:33	C9H0615	CH92956
1,4-Dioxane	ND (0.0757)		8260B Low		1	08/30/19 2:33	C9H0615	CH92956
1-Chlorohexane	ND (0.0038)		8260B Low		1	08/30/19 2:33	C9H0615	CH92956
2,2-Dichloropropane	ND (0.0038)		8260B Low		1	08/30/19 2:33	C9H0615	CH92956
2-Butanone	ND (0.0379)		8260B Low		1	08/30/19 2:33	C9H0615	CH92956
2-Chlorotoluene	ND (0.0038)		8260B Low		1	08/30/19 2:33	C9H0615	CH92956
2-Hexanone	ND (0.0379)		8260B Low		1	08/30/19 2:33	C9H0615	CH92956
4-Chlorotoluene	ND (0.0038)		8260B Low		1	08/30/19 2:33	C9H0615	CH92956
4-Isopropyltoluene	ND (0.0038)		8260B Low		1	08/30/19 2:33	C9H0615	CH92956
4-Methyl-2-Pentanone	ND (0.0379)		8260B Low		1	08/30/19 2:33	C9H0615	CH92956
Acetone	ND (0.0379)		8260B Low		1	08/30/19 2:33	C9H0615	CH92956
Benzene	ND (0.0038)		8260B Low		1	08/30/19 2:33	C9H0615	CH92956
Bromobenzene	ND (0.0038)		8260B Low		1	08/30/19 2:33	C9H0615	CH92956



CERTIFICATE OF ANALYSIS

Client Name: Beta Engineering
Client Project ID: NBC III
Client Sample ID: B-4 2-4ft
Date Sampled: 08/28/19 08:45
Percent Solids: 90
Initial Volume: 7.3
Final Volume: 10
Extraction Method: 5035

ESS Laboratory Work Order: 19H0896
ESS Laboratory Sample ID: 19H0896-02
Sample Matrix: Soil
Units: mg/kg dry
Analyst: MD

5035/8260B Volatile Organic Compounds / Low Level

<u>Analyte</u>	<u>Results (MRL)</u>	<u>MDL</u>	<u>Method</u>	<u>Limit</u>	<u>DF</u>	<u>Analyzed</u>	<u>Sequence</u>	<u>Batch</u>
Bromochloromethane	ND (0.0038)		8260B Low		1	08/30/19 2:33	C9H0615	CH92956
Bromodichloromethane	ND (0.0038)		8260B Low		1	08/30/19 2:33	C9H0615	CH92956
Bromoform	ND (0.0038)		8260B Low		1	08/30/19 2:33	C9H0615	CH92956
Bromomethane	ND (0.0076)		8260B Low		1	08/30/19 2:33	C9H0615	CH92956
Carbon Disulfide	ND (0.0038)		8260B Low		1	08/30/19 2:33	C9H0615	CH92956
Carbon Tetrachloride	ND (0.0038)		8260B Low		1	08/30/19 2:33	C9H0615	CH92956
Chlorobenzene	ND (0.0038)		8260B Low		1	08/30/19 2:33	C9H0615	CH92956
Chloroethane	ND (0.0076)		8260B Low		1	08/30/19 2:33	C9H0615	CH92956
Chloroform	ND (0.0038)		8260B Low		1	08/30/19 2:33	C9H0615	CH92956
Chloromethane	ND (0.0076)		8260B Low		1	08/30/19 2:33	C9H0615	CH92956
cis-1,2-Dichloroethene	ND (0.0038)		8260B Low		1	08/30/19 2:33	C9H0615	CH92956
cis-1,3-Dichloropropene	ND (0.0038)		8260B Low		1	08/30/19 2:33	C9H0615	CH92956
Dibromochloromethane	ND (0.0038)		8260B Low		1	08/30/19 2:33	C9H0615	CH92956
Dibromomethane	ND (0.0038)		8260B Low		1	08/30/19 2:33	C9H0615	CH92956
Dichlorodifluoromethane	ND (0.0076)		8260B Low		1	08/30/19 2:33	C9H0615	CH92956
Diethyl Ether	ND (0.0038)		8260B Low		1	08/30/19 2:33	C9H0615	CH92956
Di-isopropyl ether	ND (0.0038)		8260B Low		1	08/30/19 2:33	C9H0615	CH92956
Ethyl tertiary-butyl ether	ND (0.0038)		8260B Low		1	08/30/19 2:33	C9H0615	CH92956
Ethylbenzene	ND (0.0038)		8260B Low		1	08/30/19 2:33	C9H0615	CH92956
Hexachlorobutadiene	ND (0.0038)		8260B Low		1	08/30/19 2:33	C9H0615	CH92956
Isopropylbenzene	ND (0.0038)		8260B Low		1	08/30/19 2:33	C9H0615	CH92956
Methyl tert-Butyl Ether	ND (0.0038)		8260B Low		1	08/30/19 2:33	C9H0615	CH92956
Methylene Chloride	ND (0.0189)		8260B Low		1	08/30/19 2:33	C9H0615	CH92956
Naphthalene	ND (0.0038)		8260B Low		1	08/30/19 2:33	C9H0615	CH92956
n-Butylbenzene	ND (0.0038)		8260B Low		1	08/30/19 2:33	C9H0615	CH92956
n-Propylbenzene	ND (0.0038)		8260B Low		1	08/30/19 2:33	C9H0615	CH92956
sec-Butylbenzene	ND (0.0038)		8260B Low		1	08/30/19 2:33	C9H0615	CH92956
Styrene	ND (0.0038)		8260B Low		1	08/30/19 2:33	C9H0615	CH92956
tert-Butylbenzene	ND (0.0038)		8260B Low		1	08/30/19 2:33	C9H0615	CH92956
Tertiary-amyl methyl ether	ND (0.0038)		8260B Low		1	08/30/19 2:33	C9H0615	CH92956
Tetrachloroethene	ND (0.0038)		8260B Low		1	08/30/19 2:33	C9H0615	CH92956
Tetrahydrofuran	ND (0.0038)		8260B Low		1	08/30/19 2:33	C9H0615	CH92956



CERTIFICATE OF ANALYSIS

Client Name: Beta Engineering
Client Project ID: NBC III
Client Sample ID: B-4 2-4ft
Date Sampled: 08/28/19 08:45
Percent Solids: 90
Initial Volume: 7.3
Final Volume: 10
Extraction Method: 5035

ESS Laboratory Work Order: 19H0896
ESS Laboratory Sample ID: 19H0896-02
Sample Matrix: Soil
Units: mg/kg dry
Analyst: MD

5035/8260B Volatile Organic Compounds / Low Level

<u>Analyte</u>	<u>Results (MRL)</u>	<u>MDL</u>	<u>Method</u>	<u>Limit</u>	<u>DF</u>	<u>Analyzed</u>	<u>Sequence</u>	<u>Batch</u>
Toluene	ND (0.0038)		8260B Low		1	08/30/19 2:33	C9H0615	CH92956
trans-1,2-Dichloroethene	ND (0.0038)		8260B Low		1	08/30/19 2:33	C9H0615	CH92956
trans-1,3-Dichloropropene	ND (0.0038)		8260B Low		1	08/30/19 2:33	C9H0615	CH92956
Trichloroethene	ND (0.0038)		8260B Low		1	08/30/19 2:33	C9H0615	CH92956
Trichlorofluoromethane	ND (0.0038)		8260B Low		1	08/30/19 2:33	C9H0615	CH92956
Vinyl Acetate	ND (0.0038)		8260B Low		1	08/30/19 2:33	C9H0615	CH92956
Vinyl Chloride	ND (0.0076)		8260B Low		1	08/30/19 2:33	C9H0615	CH92956
Xylene O	ND (0.0038)		8260B Low		1	08/30/19 2:33	C9H0615	CH92956
Xylene P,M	ND (0.0076)		8260B Low		1	08/30/19 2:33	C9H0615	CH92956
Xylenes (Total)	ND (0.00757)		8260B Low		1	08/30/19 2:33		[CALC]

	<i>%Recovery</i>	<i>Qualifier</i>	<i>Limits</i>
<i>Surrogate: 1,2-Dichloroethane-d4</i>	<i>117 %</i>		<i>70-130</i>
<i>Surrogate: 4-Bromofluorobenzene</i>	<i>79 %</i>		<i>70-130</i>
<i>Surrogate: Dibromofluoromethane</i>	<i>111 %</i>		<i>70-130</i>
<i>Surrogate: Toluene-d8</i>	<i>110 %</i>		<i>70-130</i>



CERTIFICATE OF ANALYSIS

Client Name: Beta Engineering
Client Project ID: NBC III
Client Sample ID: B-4 2-4ft
Date Sampled: 08/28/19 08:45
Percent Solids: 90
Initial Volume: 20.2
Final Volume: 10
Extraction Method: 3540C

ESS Laboratory Work Order: 19H0896
ESS Laboratory Sample ID: 19H0896-02
Sample Matrix: Soil
Units: mg/kg dry
Analyst: MJV
Prepared: 8/28/19 16:13

8082A Polychlorinated Biphenyls (PCB)

<u>Analyte</u>	<u>Results (MRL)</u>	<u>MDL</u>	<u>Method</u>	<u>Limit</u>	<u>DF</u>	<u>Analyzed</u>	<u>Sequence</u>	<u>Batch</u>
Aroclor 1016	ND (0.05)		8082A		1	08/29/19 15:09		CH92803
Aroclor 1221	ND (0.05)		8082A		1	08/29/19 15:09		CH92803
Aroclor 1232	ND (0.05)		8082A		1	08/29/19 15:09		CH92803
Aroclor 1242	ND (0.05)		8082A		1	08/29/19 15:09		CH92803
Aroclor 1248	ND (0.05)		8082A		1	08/29/19 15:09		CH92803
Aroclor 1254	ND (0.05)		8082A		1	08/29/19 15:09		CH92803
Aroclor 1260	ND (0.05)		8082A		1	08/29/19 15:09		CH92803
Aroclor 1262	ND (0.05)		8082A		1	08/29/19 15:09		CH92803
Aroclor 1268	ND (0.05)		8082A		1	08/29/19 15:09		CH92803

	<i>%Recovery</i>	<i>Qualifier</i>	<i>Limits</i>
<i>Surrogate: Decachlorobiphenyl</i>	33 %		30-150
<i>Surrogate: Decachlorobiphenyl [2C]</i>	35 %		30-150
<i>Surrogate: Tetrachloro-m-xylene</i>	39 %		30-150
<i>Surrogate: Tetrachloro-m-xylene [2C]</i>	42 %		30-150



CERTIFICATE OF ANALYSIS

Client Name: Beta Engineering
Client Project ID: NBC III
Client Sample ID: B-4 2-4ft
Date Sampled: 08/28/19 08:45
Percent Solids: 90
Initial Volume: 19.6
Final Volume: 1
Extraction Method: 3546

ESS Laboratory Work Order: 19H0896
ESS Laboratory Sample ID: 19H0896-02
Sample Matrix: Soil
Units: mg/kg dry
Analyst: CAD
Prepared: 8/28/19 18:30

8100M Total Petroleum Hydrocarbons

<u>Analyte</u>	<u>Results (MRL)</u>	<u>MDL</u>	<u>Method</u>	<u>Limit</u>	<u>DF</u>	<u>Analyzed</u>	<u>Sequence</u>	<u>Batch</u>
Total Petroleum Hydrocarbons	1370 (846)		8100M		20	08/30/19 2:45	C9H0605	CH92855
		<i>%Recovery</i>	<i>Qualifier</i>	<i>Limits</i>				
<i>Surrogate: O-Terphenyl</i>		<i>%</i>	<i>SD</i>	<i>40-140</i>				



CERTIFICATE OF ANALYSIS

Client Name: Beta Engineering
Client Project ID: NBC III
Client Sample ID: B-4 2-4ft
Date Sampled: 08/28/19 08:45
Percent Solids: 90
Initial Volume: 15.4
Final Volume: 1
Extraction Method: 3546

ESS Laboratory Work Order: 19H0896
ESS Laboratory Sample ID: 19H0896-02
Sample Matrix: Soil
Units: mg/kg dry
Analyst: TJ
Prepared: 8/28/19 18:45

8270D Semi-Volatile Organic Compounds

<u>Analyte</u>	<u>Results (MRL)</u>	<u>MDL</u>	<u>Method</u>	<u>Limit</u>	<u>DF</u>	<u>Analyzed</u>	<u>Sequence</u>	<u>Batch</u>
1,1-Biphenyl	ND (0.717)		8270D		1	09/05/19 0:12	C9I0030	CH92856
1,2,4-Trichlorobenzene	ND (0.717)		8270D		1	09/05/19 0:12	C9I0030	CH92856
1,2-Dichlorobenzene	ND (0.717)		8270D		1	09/05/19 0:12	C9I0030	CH92856
1,3-Dichlorobenzene	ND (0.717)		8270D		1	09/05/19 0:12	C9I0030	CH92856
1,4-Dichlorobenzene	ND (0.717)		8270D		1	09/05/19 0:12	C9I0030	CH92856
2,3,4,6-Tetrachlorophenol	ND (3.60)		8270D		1	09/05/19 0:12	C9I0030	CH92856
2,4,5-Trichlorophenol	ND (0.717)		8270D		1	09/05/19 0:12	C9I0030	CH92856
2,4,6-Trichlorophenol	ND (0.717)		8270D		1	09/05/19 0:12	C9I0030	CH92856
2,4-Dichlorophenol	ND (0.717)		8270D		1	09/05/19 0:12	C9I0030	CH92856
2,4-Dimethylphenol	ND (0.717)		8270D		1	09/05/19 0:12	C9I0030	CH92856
2,4-Dinitrophenol	ND (3.60)		8270D		1	09/05/19 0:12	C9I0030	CH92856
2,4-Dinitrotoluene	ND (0.717)		8270D		1	09/05/19 0:12	C9I0030	CH92856
2,6-Dinitrotoluene	ND (0.717)		8270D		1	09/05/19 0:12	C9I0030	CH92856
2-Chloronaphthalene	ND (0.717)		8270D		1	09/05/19 0:12	C9I0030	CH92856
2-Chlorophenol	ND (0.717)		8270D		1	09/05/19 0:12	C9I0030	CH92856
2-Methylnaphthalene	ND (0.717)		8270D		1	09/05/19 0:12	C9I0030	CH92856
2-Methylphenol	ND (0.717)		8270D		1	09/05/19 0:12	C9I0030	CH92856
2-Nitroaniline	ND (0.717)		8270D		1	09/05/19 0:12	C9I0030	CH92856
2-Nitrophenol	ND (0.717)		8270D		1	09/05/19 0:12	C9I0030	CH92856
3,3'-Dichlorobenzidine	ND (0.717)		8270D		1	09/05/19 0:12	C9I0030	CH92856
3+4-Methylphenol	ND (1.44)		8270D		1	09/05/19 0:12	C9I0030	CH92856
3-Nitroaniline	ND (0.717)		8270D		1	09/05/19 0:12	C9I0030	CH92856
4,6-Dinitro-2-Methylphenol	ND (3.60)		8270D		1	09/05/19 0:12	C9I0030	CH92856
4-Bromophenyl-phenylether	ND (0.717)		8270D		1	09/05/19 0:12	C9I0030	CH92856
4-Chloro-3-Methylphenol	ND (0.717)		8270D		1	09/05/19 0:12	C9I0030	CH92856
4-Chloroaniline	ND (1.44)		8270D		1	09/05/19 0:12	C9I0030	CH92856
4-Chloro-phenyl-phenyl ether	ND (0.717)		8270D		1	09/05/19 0:12	C9I0030	CH92856
4-Nitroaniline	ND (0.717)		8270D		1	09/05/19 0:12	C9I0030	CH92856
4-Nitrophenol	ND (3.60)		8270D		1	09/05/19 0:12	C9I0030	CH92856
Acenaphthene	ND (0.717)		8270D		1	09/05/19 0:12	C9I0030	CH92856
Acenaphthylene	ND (0.717)		8270D		1	09/05/19 0:12	C9I0030	CH92856
Acetophenone	ND (1.44)		8270D		1	09/05/19 0:12	C9I0030	CH92856



CERTIFICATE OF ANALYSIS

Client Name: Beta Engineering
Client Project ID: NBC III
Client Sample ID: B-4 2-4ft
Date Sampled: 08/28/19 08:45
Percent Solids: 90
Initial Volume: 15.4
Final Volume: 1
Extraction Method: 3546

ESS Laboratory Work Order: 19H0896
ESS Laboratory Sample ID: 19H0896-02
Sample Matrix: Soil
Units: mg/kg dry
Analyst: TJ
Prepared: 8/28/19 18:45

8270D Semi-Volatile Organic Compounds

<u>Analyte</u>	<u>Results (MRL)</u>	<u>MDL</u>	<u>Method</u>	<u>Limit</u>	<u>DF</u>	<u>Analyzed</u>	<u>Sequence</u>	<u>Batch</u>
Aniline	ND (1.44)		8270D		1	09/05/19 0:12	C9I0030	CH92856
Anthracene	ND (0.717)		8270D		1	09/05/19 0:12	C9I0030	CH92856
Azobenzene	ND (0.717)		8270D		1	09/05/19 0:12	C9I0030	CH92856
Benzo(a)anthracene	0.800 (0.717)		8270D		1	09/05/19 0:12	C9I0030	CH92856
Benzo(a)pyrene	0.665 (0.360)		8270D		1	09/05/19 0:12	C9I0030	CH92856
Benzo(b)fluoranthene	ND (0.717)		8270D		1	09/05/19 0:12	C9I0030	CH92856
Benzo(g,h,i)perylene	ND (0.717)		8270D		1	09/05/19 0:12	C9I0030	CH92856
Benzo(k)fluoranthene	ND (0.717)		8270D		1	09/05/19 0:12	C9I0030	CH92856
Benzoic Acid	ND (3.60)		8270D		1	09/05/19 0:12	C9I0030	CH92856
Benzyl Alcohol	ND (0.717)		8270D		1	09/05/19 0:12	C9I0030	CH92856
bis(2-Chloroethoxy)methane	ND (0.717)		8270D		1	09/05/19 0:12	C9I0030	CH92856
bis(2-Chloroethyl)ether	ND (0.360)		8270D		1	09/05/19 0:12	C9I0030	CH92856
bis(2-chloroisopropyl)Ether	ND (0.717)		8270D		1	09/05/19 0:12	C9I0030	CH92856
bis(2-Ethylhexyl)phthalate	ND (0.717)		8270D		1	09/05/19 0:12	C9I0030	CH92856
Butylbenzylphthalate	ND (0.717)		8270D		1	09/05/19 0:12	C9I0030	CH92856
Carbazole	ND (0.717)		8270D		1	09/05/19 0:12	C9I0030	CH92856
Chrysene	0.815 (0.360)		8270D		1	09/05/19 0:12	C9I0030	CH92856
Dibenzo(a,h)Anthracene	ND (0.360)		8270D		1	09/05/19 0:12	C9I0030	CH92856
Dibenzofuran	ND (0.717)		8270D		1	09/05/19 0:12	C9I0030	CH92856
Diethylphthalate	ND (0.717)		8270D		1	09/05/19 0:12	C9I0030	CH92856
Dimethylphthalate	ND (0.717)		8270D		1	09/05/19 0:12	C9I0030	CH92856
Di-n-butylphthalate	ND (0.717)		8270D		1	09/05/19 0:12	C9I0030	CH92856
Di-n-octylphthalate	ND (0.717)		8270D		1	09/05/19 0:12	C9I0030	CH92856
Fluoranthene	1.80 (0.717)		8270D		1	09/05/19 0:12	C9I0030	CH92856
Fluorene	ND (0.717)		8270D		1	09/05/19 0:12	C9I0030	CH92856
Hexachlorobenzene	ND (0.360)		8270D		1	09/05/19 0:12	C9I0030	CH92856
Hexachlorobutadiene	ND (0.717)		8270D		1	09/05/19 0:12	C9I0030	CH92856
Hexachlorocyclopentadiene	ND (3.60)		8270D		1	09/05/19 0:12	C9I0030	CH92856
Hexachloroethane	ND (0.717)		8270D		1	09/05/19 0:12	C9I0030	CH92856
Indeno(1,2,3-cd)Pyrene	ND (0.717)		8270D		1	09/05/19 0:12	C9I0030	CH92856
Isophorone	ND (0.717)		8270D		1	09/05/19 0:12	C9I0030	CH92856
Naphthalene	ND (0.717)		8270D		1	09/05/19 0:12	C9I0030	CH92856



CERTIFICATE OF ANALYSIS

Client Name: Beta Engineering
Client Project ID: NBC III
Client Sample ID: B-4 2-4ft
Date Sampled: 08/28/19 08:45
Percent Solids: 90
Initial Volume: 15.4
Final Volume: 1
Extraction Method: 3546

ESS Laboratory Work Order: 19H0896
ESS Laboratory Sample ID: 19H0896-02
Sample Matrix: Soil
Units: mg/kg dry
Analyst: TJ
Prepared: 8/28/19 18:45

8270D Semi-Volatile Organic Compounds

<u>Analyte</u>	<u>Results (MRL)</u>	<u>MDL</u>	<u>Method</u>	<u>Limit</u>	<u>DF</u>	<u>Analyzed</u>	<u>Sequence</u>	<u>Batch</u>
Nitrobenzene	ND (0.717)		8270D		1	09/05/19 0:12	C9I0030	CH92856
N-Nitrosodimethylamine	ND (0.717)		8270D		1	09/05/19 0:12	C9I0030	CH92856
N-Nitroso-Di-n-Propylamine	ND (0.717)		8270D		1	09/05/19 0:12	C9I0030	CH92856
N-nitrosodiphenylamine	ND (0.717)		8270D		1	09/05/19 0:12	C9I0030	CH92856
Pentachlorophenol	ND (3.60)		8270D		1	09/05/19 0:12	C9I0030	CH92856
Phenanthrene	1.73 (0.717)		8270D		1	09/05/19 0:12	C9I0030	CH92856
Phenol	ND (0.717)		8270D		1	09/05/19 0:12	C9I0030	CH92856
Pyrene	1.82 (0.717)		8270D		1	09/05/19 0:12	C9I0030	CH92856
Pyridine	ND (3.60)		8270D		1	09/05/19 0:12	C9I0030	CH92856

	<i>%Recovery</i>	<i>Qualifier</i>	<i>Limits</i>
<i>Surrogate: 1,2-Dichlorobenzene-d4</i>	71 %		30-130
<i>Surrogate: 2,4,6-Tribromophenol</i>	88 %		30-130
<i>Surrogate: 2-Chlorophenol-d4</i>	79 %		30-130
<i>Surrogate: 2-Fluorobiphenyl</i>	74 %		30-130
<i>Surrogate: 2-Fluorophenol</i>	89 %		30-130
<i>Surrogate: Nitrobenzene-d5</i>	65 %		30-130
<i>Surrogate: Phenol-d6</i>	74 %		30-130
<i>Surrogate: p-Terphenyl-d14</i>	95 %		30-130



CERTIFICATE OF ANALYSIS

Client Name: Beta Engineering
Client Project ID: NBC III
Client Sample ID: B-4 4-6ft
Date Sampled: 08/28/19 09:10
Percent Solids: 84

ESS Laboratory Work Order: 19H0896
ESS Laboratory Sample ID: 19H0896-03
Sample Matrix: Soil
Units: mg/kg dry

Extraction Method: 3050B

Total Metals

<u>Analyte</u>	<u>Results (MRL)</u>	<u>MDL</u>	<u>Method</u>	<u>Limit</u>	<u>DF</u>	<u>Analyst</u>	<u>Analyzed</u>	<u>I/V</u>	<u>F/V</u>	<u>Batch</u>
Antimony	ND (1.79)		6010C		1	KJK	09/04/19 11:22	6.62	100	CI90359
Arsenic	5.60 (1.79)		6010C		2	KJK	09/05/19 12:25	6.62	100	CI90359
Beryllium	0.31 (0.04)		6010C		1	KJK	09/04/19 11:22	6.62	100	CI90359
Cadmium	ND (0.18)		6010C		1	KJK	09/04/19 11:22	6.62	100	CI90359
Chromium	12.1 (0.36)		6010C		1	KJK	09/04/19 11:22	6.62	100	CI90359
Copper	24.7 (0.90)		6010C		1	KJK	09/04/19 11:22	6.62	100	CI90359
Lead	85.4 (1.79)		6010C		1	KJK	09/04/19 11:22	6.62	100	CI90359
Mercury	0.250 (0.083)		7471B		10	MKS	09/04/19 12:56	2.83	40	CI90360
Nickel	10.7 (0.90)		6010C		1	KJK	09/04/19 11:22	6.62	100	CI90359
Selenium	ND (0.18)		6020A		1	NAR	09/05/19 14:28	6.62	100	CI90359
Silver	ND (0.36)		6010C		2	KJK	09/05/19 12:25	6.62	100	CI90359
Thallium	ND (0.18)		6020A		1	NAR	09/05/19 14:28	6.62	100	CI90359
Zinc	66.8 (0.90)		6010C		1	KJK	09/04/19 11:22	6.62	100	CI90359



CERTIFICATE OF ANALYSIS

Client Name: Beta Engineering
Client Project ID: NBC III
Client Sample ID: B-4 4-6ft
Date Sampled: 08/28/19 09:10
Percent Solids: 84
Initial Volume: 6.6
Final Volume: 10
Extraction Method: 5035

ESS Laboratory Work Order: 19H0896
ESS Laboratory Sample ID: 19H0896-03
Sample Matrix: Soil
Units: mg/kg dry
Analyst: MD

5035/8260B Volatile Organic Compounds / Low Level

<u>Analyte</u>	<u>Results (MRL)</u>	<u>MDL</u>	<u>Method</u>	<u>Limit</u>	<u>DF</u>	<u>Analyzed</u>	<u>Sequence</u>	<u>Batch</u>
1,1,1,2-Tetrachloroethane	ND (0.0045)		8260B Low		1	08/30/19 2:59	C9H0615	CH92956
1,1,1-Trichloroethane	ND (0.0045)		8260B Low		1	08/30/19 2:59	C9H0615	CH92956
1,1,2,2-Tetrachloroethane	ND (0.0045)		8260B Low		1	08/30/19 2:59	C9H0615	CH92956
1,1,2-Trichloroethane	ND (0.0045)		8260B Low		1	08/30/19 2:59	C9H0615	CH92956
1,1-Dichloroethane	ND (0.0045)		8260B Low		1	08/30/19 2:59	C9H0615	CH92956
1,1-Dichloroethene	ND (0.0045)		8260B Low		1	08/30/19 2:59	C9H0615	CH92956
1,1-Dichloropropene	ND (0.0045)		8260B Low		1	08/30/19 2:59	C9H0615	CH92956
1,2,3-Trichlorobenzene	ND (0.0045)		8260B Low		1	08/30/19 2:59	C9H0615	CH92956
1,2,3-Trichloropropane	ND (0.0045)		8260B Low		1	08/30/19 2:59	C9H0615	CH92956
1,2,4-Trichlorobenzene	ND (0.0045)		8260B Low		1	08/30/19 2:59	C9H0615	CH92956
1,2,4-Trimethylbenzene	ND (0.0045)		8260B Low		1	08/30/19 2:59	C9H0615	CH92956
1,2-Dibromo-3-Chloropropane	ND (0.0045)		8260B Low		1	08/30/19 2:59	C9H0615	CH92956
1,2-Dibromoethane	ND (0.0045)		8260B Low		1	08/30/19 2:59	C9H0615	CH92956
1,2-Dichlorobenzene	ND (0.0045)		8260B Low		1	08/30/19 2:59	C9H0615	CH92956
1,2-Dichloroethane	ND (0.0045)		8260B Low		1	08/30/19 2:59	C9H0615	CH92956
1,2-Dichloropropane	ND (0.0045)		8260B Low		1	08/30/19 2:59	C9H0615	CH92956
1,3,5-Trimethylbenzene	ND (0.0045)		8260B Low		1	08/30/19 2:59	C9H0615	CH92956
1,3-Dichlorobenzene	ND (0.0045)		8260B Low		1	08/30/19 2:59	C9H0615	CH92956
1,3-Dichloropropane	ND (0.0045)		8260B Low		1	08/30/19 2:59	C9H0615	CH92956
1,4-Dichlorobenzene	ND (0.0045)		8260B Low		1	08/30/19 2:59	C9H0615	CH92956
1,4-Dioxane	ND (0.0898)		8260B Low		1	08/30/19 2:59	C9H0615	CH92956
1-Chlorohexane	ND (0.0045)		8260B Low		1	08/30/19 2:59	C9H0615	CH92956
2,2-Dichloropropane	ND (0.0045)		8260B Low		1	08/30/19 2:59	C9H0615	CH92956
2-Butanone	ND (0.0449)		8260B Low		1	08/30/19 2:59	C9H0615	CH92956
2-Chlorotoluene	ND (0.0045)		8260B Low		1	08/30/19 2:59	C9H0615	CH92956
2-Hexanone	ND (0.0449)		8260B Low		1	08/30/19 2:59	C9H0615	CH92956
4-Chlorotoluene	ND (0.0045)		8260B Low		1	08/30/19 2:59	C9H0615	CH92956
4-Isopropyltoluene	ND (0.0045)		8260B Low		1	08/30/19 2:59	C9H0615	CH92956
4-Methyl-2-Pentanone	ND (0.0449)		8260B Low		1	08/30/19 2:59	C9H0615	CH92956
Acetone	ND (0.0449)		8260B Low		1	08/30/19 2:59	C9H0615	CH92956
Benzene	ND (0.0045)		8260B Low		1	08/30/19 2:59	C9H0615	CH92956
Bromobenzene	ND (0.0045)		8260B Low		1	08/30/19 2:59	C9H0615	CH92956



CERTIFICATE OF ANALYSIS

Client Name: Beta Engineering
Client Project ID: NBC III
Client Sample ID: B-4 4-6ft
Date Sampled: 08/28/19 09:10
Percent Solids: 84
Initial Volume: 6.6
Final Volume: 10
Extraction Method: 5035

ESS Laboratory Work Order: 19H0896
ESS Laboratory Sample ID: 19H0896-03
Sample Matrix: Soil
Units: mg/kg dry
Analyst: MD

5035/8260B Volatile Organic Compounds / Low Level

<u>Analyte</u>	<u>Results (MRL)</u>	<u>MDL</u>	<u>Method</u>	<u>Limit</u>	<u>DF</u>	<u>Analyzed</u>	<u>Sequence</u>	<u>Batch</u>
Bromochloromethane	ND (0.0045)		8260B Low		1	08/30/19 2:59	C9H0615	CH92956
Bromodichloromethane	ND (0.0045)		8260B Low		1	08/30/19 2:59	C9H0615	CH92956
Bromoform	ND (0.0045)		8260B Low		1	08/30/19 2:59	C9H0615	CH92956
Bromomethane	ND (0.0090)		8260B Low		1	08/30/19 2:59	C9H0615	CH92956
Carbon Disulfide	ND (0.0045)		8260B Low		1	08/30/19 2:59	C9H0615	CH92956
Carbon Tetrachloride	ND (0.0045)		8260B Low		1	08/30/19 2:59	C9H0615	CH92956
Chlorobenzene	ND (0.0045)		8260B Low		1	08/30/19 2:59	C9H0615	CH92956
Chloroethane	ND (0.0090)		8260B Low		1	08/30/19 2:59	C9H0615	CH92956
Chloroform	ND (0.0045)		8260B Low		1	08/30/19 2:59	C9H0615	CH92956
Chloromethane	ND (0.0090)		8260B Low		1	08/30/19 2:59	C9H0615	CH92956
cis-1,2-Dichloroethene	ND (0.0045)		8260B Low		1	08/30/19 2:59	C9H0615	CH92956
cis-1,3-Dichloropropene	ND (0.0045)		8260B Low		1	08/30/19 2:59	C9H0615	CH92956
Dibromochloromethane	ND (0.0045)		8260B Low		1	08/30/19 2:59	C9H0615	CH92956
Dibromomethane	ND (0.0045)		8260B Low		1	08/30/19 2:59	C9H0615	CH92956
Dichlorodifluoromethane	ND (0.0090)		8260B Low		1	08/30/19 2:59	C9H0615	CH92956
Diethyl Ether	ND (0.0045)		8260B Low		1	08/30/19 2:59	C9H0615	CH92956
Di-isopropyl ether	ND (0.0045)		8260B Low		1	08/30/19 2:59	C9H0615	CH92956
Ethyl tertiary-butyl ether	ND (0.0045)		8260B Low		1	08/30/19 2:59	C9H0615	CH92956
Ethylbenzene	ND (0.0045)		8260B Low		1	08/30/19 2:59	C9H0615	CH92956
Hexachlorobutadiene	ND (0.0045)		8260B Low		1	08/30/19 2:59	C9H0615	CH92956
Isopropylbenzene	ND (0.0045)		8260B Low		1	08/30/19 2:59	C9H0615	CH92956
Methyl tert-Butyl Ether	ND (0.0045)		8260B Low		1	08/30/19 2:59	C9H0615	CH92956
Methylene Chloride	ND (0.0225)		8260B Low		1	08/30/19 2:59	C9H0615	CH92956
Naphthalene	ND (0.0045)		8260B Low		1	08/30/19 2:59	C9H0615	CH92956
n-Butylbenzene	ND (0.0045)		8260B Low		1	08/30/19 2:59	C9H0615	CH92956
n-Propylbenzene	ND (0.0045)		8260B Low		1	08/30/19 2:59	C9H0615	CH92956
sec-Butylbenzene	ND (0.0045)		8260B Low		1	08/30/19 2:59	C9H0615	CH92956
Styrene	ND (0.0045)		8260B Low		1	08/30/19 2:59	C9H0615	CH92956
tert-Butylbenzene	ND (0.0045)		8260B Low		1	08/30/19 2:59	C9H0615	CH92956
Tertiary-amyl methyl ether	ND (0.0045)		8260B Low		1	08/30/19 2:59	C9H0615	CH92956
Tetrachloroethene	ND (0.0045)		8260B Low		1	08/30/19 2:59	C9H0615	CH92956
Tetrahydrofuran	ND (0.0045)		8260B Low		1	08/30/19 2:59	C9H0615	CH92956



CERTIFICATE OF ANALYSIS

Client Name: Beta Engineering
Client Project ID: NBC III
Client Sample ID: B-4 4-6ft
Date Sampled: 08/28/19 09:10
Percent Solids: 84
Initial Volume: 6.6
Final Volume: 10
Extraction Method: 5035

ESS Laboratory Work Order: 19H0896
ESS Laboratory Sample ID: 19H0896-03
Sample Matrix: Soil
Units: mg/kg dry
Analyst: MD

5035/8260B Volatile Organic Compounds / Low Level

<u>Analyte</u>	<u>Results (MRL)</u>	<u>MDL</u>	<u>Method</u>	<u>Limit</u>	<u>DF</u>	<u>Analyzed</u>	<u>Sequence</u>	<u>Batch</u>
Toluene	ND (0.0045)		8260B Low		1	08/30/19 2:59	C9H0615	CH92956
trans-1,2-Dichloroethene	ND (0.0045)		8260B Low		1	08/30/19 2:59	C9H0615	CH92956
trans-1,3-Dichloropropene	ND (0.0045)		8260B Low		1	08/30/19 2:59	C9H0615	CH92956
Trichloroethene	ND (0.0045)		8260B Low		1	08/30/19 2:59	C9H0615	CH92956
Trichlorofluoromethane	ND (0.0045)		8260B Low		1	08/30/19 2:59	C9H0615	CH92956
Vinyl Acetate	ND (0.0045)		8260B Low		1	08/30/19 2:59	C9H0615	CH92956
Vinyl Chloride	ND (0.0090)		8260B Low		1	08/30/19 2:59	C9H0615	CH92956
Xylene O	ND (0.0045)		8260B Low		1	08/30/19 2:59	C9H0615	CH92956
Xylene P,M	ND (0.0090)		8260B Low		1	08/30/19 2:59	C9H0615	CH92956
Xylenes (Total)	ND (0.00898)		8260B Low		1	08/30/19 2:59		[CALC]

	<i>%Recovery</i>	<i>Qualifier</i>	<i>Limits</i>
<i>Surrogate: 1,2-Dichloroethane-d4</i>	<i>110 %</i>		<i>70-130</i>
<i>Surrogate: 4-Bromofluorobenzene</i>	<i>86 %</i>		<i>70-130</i>
<i>Surrogate: Dibromofluoromethane</i>	<i>104 %</i>		<i>70-130</i>
<i>Surrogate: Toluene-d8</i>	<i>108 %</i>		<i>70-130</i>



CERTIFICATE OF ANALYSIS

Client Name: Beta Engineering
Client Project ID: NBC III
Client Sample ID: B-4 4-6ft
Date Sampled: 08/28/19 09:10
Percent Solids: 84
Initial Volume: 19.3
Final Volume: 10
Extraction Method: 3540C

ESS Laboratory Work Order: 19H0896
ESS Laboratory Sample ID: 19H0896-03
Sample Matrix: Soil
Units: mg/kg dry
Analyst: MJV
Prepared: 8/28/19 16:13

8082A Polychlorinated Biphenyls (PCB)

<u>Analyte</u>	<u>Results (MRL)</u>	<u>MDL</u>	<u>Method</u>	<u>Limit</u>	<u>DF</u>	<u>Analyzed</u>	<u>Sequence</u>	<u>Batch</u>
Aroclor 1016	ND (0.06)		8082A		1	08/29/19 15:29		CH92803
Aroclor 1221	ND (0.06)		8082A		1	08/29/19 15:29		CH92803
Aroclor 1232	ND (0.06)		8082A		1	08/29/19 15:29		CH92803
Aroclor 1242	ND (0.06)		8082A		1	08/29/19 15:29		CH92803
Aroclor 1248	ND (0.06)		8082A		1	08/29/19 15:29		CH92803
Aroclor 1254	ND (0.06)		8082A		1	08/29/19 15:29		CH92803
Aroclor 1260	ND (0.06)		8082A		1	08/29/19 15:29		CH92803
Aroclor 1262	ND (0.06)		8082A		1	08/29/19 15:29		CH92803
Aroclor 1268	ND (0.06)		8082A		1	08/29/19 15:29		CH92803

	<i>%Recovery</i>	<i>Qualifier</i>	<i>Limits</i>
<i>Surrogate: Decachlorobiphenyl</i>	47 %		30-150
<i>Surrogate: Decachlorobiphenyl [2C]</i>	50 %		30-150
<i>Surrogate: Tetrachloro-m-xylene</i>	58 %		30-150
<i>Surrogate: Tetrachloro-m-xylene [2C]</i>	62 %		30-150



CERTIFICATE OF ANALYSIS

Client Name: Beta Engineering
Client Project ID: NBC III
Client Sample ID: B-4 4-6ft
Date Sampled: 08/28/19 09:10
Percent Solids: 84
Initial Volume: 19.5
Final Volume: 1
Extraction Method: 3546

ESS Laboratory Work Order: 19H0896
ESS Laboratory Sample ID: 19H0896-03
Sample Matrix: Soil
Units: mg/kg dry
Analyst: CAD
Prepared: 8/28/19 18:30

8100M Total Petroleum Hydrocarbons

<u>Analyte</u>	<u>Results (MRL)</u>	<u>MDL</u>	<u>Method</u>	<u>Limit</u>	<u>DF</u>	<u>Analyzed</u>	<u>Sequence</u>	<u>Batch</u>
Total Petroleum Hydrocarbons	744 (456)		8100M		10	08/30/19 3:21	C9H0605	CH92855
		<i>%Recovery</i>	<i>Qualifier</i>	<i>Limits</i>				
<i>Surrogate: O-Terphenyl</i>		66 %		40-140				



CERTIFICATE OF ANALYSIS

Client Name: Beta Engineering
Client Project ID: NBC III
Client Sample ID: B-4 4-6ft
Date Sampled: 08/28/19 09:10
Percent Solids: 84
Initial Volume: 15.7
Final Volume: 1
Extraction Method: 3546

ESS Laboratory Work Order: 19H0896
ESS Laboratory Sample ID: 19H0896-03
Sample Matrix: Soil
Units: mg/kg dry
Analyst: TJ
Prepared: 8/28/19 18:45

8270D Semi-Volatile Organic Compounds

<u>Analyte</u>	<u>Results (MRL)</u>	<u>MDL</u>	<u>Method</u>	<u>Limit</u>	<u>DF</u>	<u>Analyzed</u>	<u>Sequence</u>	<u>Batch</u>
1,1-Biphenyl	ND (0.754)		8270D		1	09/05/19 0:40	C9I0030	CH92856
1,2,4-Trichlorobenzene	ND (0.754)		8270D		1	09/05/19 0:40	C9I0030	CH92856
1,2-Dichlorobenzene	ND (0.754)		8270D		1	09/05/19 0:40	C9I0030	CH92856
1,3-Dichlorobenzene	ND (0.754)		8270D		1	09/05/19 0:40	C9I0030	CH92856
1,4-Dichlorobenzene	ND (0.754)		8270D		1	09/05/19 0:40	C9I0030	CH92856
2,3,4,6-Tetrachlorophenol	ND (3.78)		8270D		1	09/05/19 0:40	C9I0030	CH92856
2,4,5-Trichlorophenol	ND (0.754)		8270D		1	09/05/19 0:40	C9I0030	CH92856
2,4,6-Trichlorophenol	ND (0.754)		8270D		1	09/05/19 0:40	C9I0030	CH92856
2,4-Dichlorophenol	ND (0.754)		8270D		1	09/05/19 0:40	C9I0030	CH92856
2,4-Dimethylphenol	ND (0.754)		8270D		1	09/05/19 0:40	C9I0030	CH92856
2,4-Dinitrophenol	ND (3.78)		8270D		1	09/05/19 0:40	C9I0030	CH92856
2,4-Dinitrotoluene	ND (0.754)		8270D		1	09/05/19 0:40	C9I0030	CH92856
2,6-Dinitrotoluene	ND (0.754)		8270D		1	09/05/19 0:40	C9I0030	CH92856
2-Chloronaphthalene	ND (0.754)		8270D		1	09/05/19 0:40	C9I0030	CH92856
2-Chlorophenol	ND (0.754)		8270D		1	09/05/19 0:40	C9I0030	CH92856
2-Methylnaphthalene	ND (0.754)		8270D		1	09/05/19 0:40	C9I0030	CH92856
2-Methylphenol	ND (0.754)		8270D		1	09/05/19 0:40	C9I0030	CH92856
2-Nitroaniline	ND (0.754)		8270D		1	09/05/19 0:40	C9I0030	CH92856
2-Nitrophenol	ND (0.754)		8270D		1	09/05/19 0:40	C9I0030	CH92856
3,3'-Dichlorobenzidine	ND (0.754)		8270D		1	09/05/19 0:40	C9I0030	CH92856
3+4-Methylphenol	ND (1.51)		8270D		1	09/05/19 0:40	C9I0030	CH92856
3-Nitroaniline	ND (0.754)		8270D		1	09/05/19 0:40	C9I0030	CH92856
4,6-Dinitro-2-Methylphenol	ND (3.78)		8270D		1	09/05/19 0:40	C9I0030	CH92856
4-Bromophenyl-phenylether	ND (0.754)		8270D		1	09/05/19 0:40	C9I0030	CH92856
4-Chloro-3-Methylphenol	ND (0.754)		8270D		1	09/05/19 0:40	C9I0030	CH92856
4-Chloroaniline	ND (1.51)		8270D		1	09/05/19 0:40	C9I0030	CH92856
4-Chloro-phenyl-phenyl ether	ND (0.754)		8270D		1	09/05/19 0:40	C9I0030	CH92856
4-Nitroaniline	ND (0.754)		8270D		1	09/05/19 0:40	C9I0030	CH92856
4-Nitrophenol	ND (3.78)		8270D		1	09/05/19 0:40	C9I0030	CH92856
Acenaphthene	ND (0.754)		8270D		1	09/05/19 0:40	C9I0030	CH92856
Acenaphthylene	ND (0.754)		8270D		1	09/05/19 0:40	C9I0030	CH92856
Acetophenone	ND (1.51)		8270D		1	09/05/19 0:40	C9I0030	CH92856



CERTIFICATE OF ANALYSIS

Client Name: Beta Engineering
Client Project ID: NBC III
Client Sample ID: B-4 4-6ft
Date Sampled: 08/28/19 09:10
Percent Solids: 84
Initial Volume: 15.7
Final Volume: 1
Extraction Method: 3546

ESS Laboratory Work Order: 19H0896
ESS Laboratory Sample ID: 19H0896-03
Sample Matrix: Soil
Units: mg/kg dry
Analyst: TJ
Prepared: 8/28/19 18:45

8270D Semi-Volatile Organic Compounds

<u>Analyte</u>	<u>Results (MRL)</u>	<u>MDL</u>	<u>Method</u>	<u>Limit</u>	<u>DF</u>	<u>Analyzed</u>	<u>Sequence</u>	<u>Batch</u>
Aniline	ND (1.51)		8270D		1	09/05/19 0:40	C9I0030	CH92856
Anthracene	ND (0.754)		8270D		1	09/05/19 0:40	C9I0030	CH92856
Azobenzene	ND (0.754)		8270D		1	09/05/19 0:40	C9I0030	CH92856
Benzo(a)anthracene	ND (0.754)		8270D		1	09/05/19 0:40	C9I0030	CH92856
Benzo(a)pyrene	ND (0.378)		8270D		1	09/05/19 0:40	C9I0030	CH92856
Benzo(b)fluoranthene	ND (0.754)		8270D		1	09/05/19 0:40	C9I0030	CH92856
Benzo(g,h,i)perylene	ND (0.754)		8270D		1	09/05/19 0:40	C9I0030	CH92856
Benzo(k)fluoranthene	ND (0.754)		8270D		1	09/05/19 0:40	C9I0030	CH92856
Benzoic Acid	ND (3.78)		8270D		1	09/05/19 0:40	C9I0030	CH92856
Benzyl Alcohol	ND (0.754)		8270D		1	09/05/19 0:40	C9I0030	CH92856
bis(2-Chloroethoxy)methane	ND (0.754)		8270D		1	09/05/19 0:40	C9I0030	CH92856
bis(2-Chloroethyl)ether	ND (0.378)		8270D		1	09/05/19 0:40	C9I0030	CH92856
bis(2-chloroisopropyl)Ether	ND (0.754)		8270D		1	09/05/19 0:40	C9I0030	CH92856
bis(2-Ethylhexyl)phthalate	ND (0.754)		8270D		1	09/05/19 0:40	C9I0030	CH92856
Butylbenzylphthalate	ND (0.754)		8270D		1	09/05/19 0:40	C9I0030	CH92856
Carbazole	ND (0.754)		8270D		1	09/05/19 0:40	C9I0030	CH92856
Chrysene	0.398 (0.378)		8270D		1	09/05/19 0:40	C9I0030	CH92856
Dibenzo(a,h)Anthracene	ND (0.378)		8270D		1	09/05/19 0:40	C9I0030	CH92856
Dibenzofuran	ND (0.754)		8270D		1	09/05/19 0:40	C9I0030	CH92856
Diethylphthalate	ND (0.754)		8270D		1	09/05/19 0:40	C9I0030	CH92856
Dimethylphthalate	ND (0.754)		8270D		1	09/05/19 0:40	C9I0030	CH92856
Di-n-butylphthalate	ND (0.754)		8270D		1	09/05/19 0:40	C9I0030	CH92856
Di-n-octylphthalate	ND (0.754)		8270D		1	09/05/19 0:40	C9I0030	CH92856
Fluoranthene	ND (0.754)		8270D		1	09/05/19 0:40	C9I0030	CH92856
Fluorene	ND (0.754)		8270D		1	09/05/19 0:40	C9I0030	CH92856
Hexachlorobenzene	ND (0.378)		8270D		1	09/05/19 0:40	C9I0030	CH92856
Hexachlorobutadiene	ND (0.754)		8270D		1	09/05/19 0:40	C9I0030	CH92856
Hexachlorocyclopentadiene	ND (3.78)		8270D		1	09/05/19 0:40	C9I0030	CH92856
Hexachloroethane	ND (0.754)		8270D		1	09/05/19 0:40	C9I0030	CH92856
Indeno(1,2,3-cd)Pyrene	ND (0.754)		8270D		1	09/05/19 0:40	C9I0030	CH92856
Isophorone	ND (0.754)		8270D		1	09/05/19 0:40	C9I0030	CH92856
Naphthalene	ND (0.754)		8270D		1	09/05/19 0:40	C9I0030	CH92856



CERTIFICATE OF ANALYSIS

Client Name: Beta Engineering
Client Project ID: NBC III
Client Sample ID: B-4 4-6ft
Date Sampled: 08/28/19 09:10
Percent Solids: 84
Initial Volume: 15.7
Final Volume: 1
Extraction Method: 3546

ESS Laboratory Work Order: 19H0896
ESS Laboratory Sample ID: 19H0896-03
Sample Matrix: Soil
Units: mg/kg dry
Analyst: TJ
Prepared: 8/28/19 18:45

8270D Semi-Volatile Organic Compounds

<u>Analyte</u>	<u>Results (MRL)</u>	<u>MDL</u>	<u>Method</u>	<u>Limit</u>	<u>DF</u>	<u>Analyzed</u>	<u>Sequence</u>	<u>Batch</u>
Nitrobenzene	ND (0.754)		8270D		1	09/05/19 0:40	C9I0030	CH92856
N-Nitrosodimethylamine	ND (0.754)		8270D		1	09/05/19 0:40	C9I0030	CH92856
N-Nitroso-Di-n-Propylamine	ND (0.754)		8270D		1	09/05/19 0:40	C9I0030	CH92856
N-nitrosodiphenylamine	ND (0.754)		8270D		1	09/05/19 0:40	C9I0030	CH92856
Pentachlorophenol	ND (3.78)		8270D		1	09/05/19 0:40	C9I0030	CH92856
Phenanthrene	ND (0.754)		8270D		1	09/05/19 0:40	C9I0030	CH92856
Phenol	ND (0.754)		8270D		1	09/05/19 0:40	C9I0030	CH92856
Pyrene	0.859 (0.754)		8270D		1	09/05/19 0:40	C9I0030	CH92856
Pyridine	ND (3.78)		8270D		1	09/05/19 0:40	C9I0030	CH92856

	<i>%Recovery</i>	<i>Qualifier</i>	<i>Limits</i>
<i>Surrogate: 1,2-Dichlorobenzene-d4</i>	70 %		30-130
<i>Surrogate: 2,4,6-Tribromophenol</i>	77 %		30-130
<i>Surrogate: 2-Chlorophenol-d4</i>	83 %		30-130
<i>Surrogate: 2-Fluorobiphenyl</i>	66 %		30-130
<i>Surrogate: 2-Fluorophenol</i>	73 %		30-130
<i>Surrogate: Nitrobenzene-d5</i>	59 %		30-130
<i>Surrogate: Phenol-d6</i>	79 %		30-130
<i>Surrogate: p-Terphenyl-d14</i>	90 %		30-130



CERTIFICATE OF ANALYSIS

Client Name: Beta Engineering
Client Project ID: NBC III
Client Sample ID: B-4 6-10ft
Date Sampled: 08/28/19 09:30
Percent Solids: 92

ESS Laboratory Work Order: 19H0896
ESS Laboratory Sample ID: 19H0896-04
Sample Matrix: Soil
Units: mg/kg dry

Extraction Method: 3050B

Total Metals

<u>Analyte</u>	<u>Results (MRL)</u>	<u>MDL</u>	<u>Method</u>	<u>Limit</u>	<u>DF</u>	<u>Analyst</u>	<u>Analyzed</u>	<u>I/V</u>	<u>F/V</u>	<u>Batch</u>
Antimony	ND (4.06)		6010C		1	KJK	09/04/19 11:27	2.67	100	CI90359
Arsenic	7.69 (2.03)		6010C		1	KJK	09/04/19 11:27	2.67	100	CI90359
Beryllium	0.28 (0.09)		6010C		1	KJK	09/04/19 11:27	2.67	100	CI90359
Cadmium	ND (0.41)		6010C		1	KJK	09/04/19 11:27	2.67	100	CI90359
Chromium	15.6 (0.81)		6010C		1	KJK	09/04/19 11:27	2.67	100	CI90359
Copper	17.7 (2.03)		6010C		1	KJK	09/04/19 11:27	2.67	100	CI90359
Lead	60.8 (4.06)		6010C		1	KJK	09/04/19 11:27	2.67	100	CI90359
Mercury	0.158 (0.019)		7471B		1	MKS	09/04/19 11:46	1.13	40	CI90360
Nickel	12.1 (2.03)		6010C		1	KJK	09/04/19 11:27	2.67	100	CI90359
Selenium	ND (4.06)		6010C		1	KJK	09/04/19 11:27	2.67	100	CI90359
Silver	ND (0.41)		6010C		1	KJK	09/04/19 11:27	2.67	100	CI90359
Thallium	ND (0.41)		6020A		1	NAR	09/09/19 19:05	2.67	100	CI90359
Zinc	54.8 (2.03)		6010C		1	KJK	09/04/19 11:27	2.67	100	CI90359



CERTIFICATE OF ANALYSIS

Client Name: Beta Engineering
Client Project ID: NBC III
Client Sample ID: B-4 6-10ft
Date Sampled: 08/28/19 09:30
Percent Solids: 92
Initial Volume: 9.7
Final Volume: 10
Extraction Method: 5035

ESS Laboratory Work Order: 19H0896
ESS Laboratory Sample ID: 19H0896-04
Sample Matrix: Soil
Units: mg/kg dry
Analyst: MD

5035/8260B Volatile Organic Compounds / Low Level

<u>Analyte</u>	<u>Results (MRL)</u>	<u>MDL</u>	<u>Method</u>	<u>Limit</u>	<u>DF</u>	<u>Analyzed</u>	<u>Sequence</u>	<u>Batch</u>
1,1,1,2-Tetrachloroethane	ND (0.0028)		8260B Low		1	08/30/19 13:58	C9H0632	CH93024
1,1,1-Trichloroethane	ND (0.0028)		8260B Low		1	08/30/19 13:58	C9H0632	CH93024
1,1,2,2-Tetrachloroethane	ND (0.0028)		8260B Low		1	08/30/19 13:58	C9H0632	CH93024
1,1,2-Trichloroethane	ND (0.0028)		8260B Low		1	08/30/19 13:58	C9H0632	CH93024
1,1-Dichloroethane	ND (0.0028)		8260B Low		1	08/30/19 13:58	C9H0632	CH93024
1,1-Dichloroethene	ND (0.0028)		8260B Low		1	08/30/19 13:58	C9H0632	CH93024
1,1-Dichloropropene	ND (0.0028)		8260B Low		1	08/30/19 13:58	C9H0632	CH93024
1,2,3-Trichlorobenzene	ND (0.0028)		8260B Low		1	08/30/19 13:58	C9H0632	CH93024
1,2,3-Trichloropropane	ND (0.0028)		8260B Low		1	08/30/19 13:58	C9H0632	CH93024
1,2,4-Trichlorobenzene	ND (0.0028)		8260B Low		1	08/30/19 13:58	C9H0632	CH93024
1,2,4-Trimethylbenzene	ND (0.0028)		8260B Low		1	08/30/19 13:58	C9H0632	CH93024
1,2-Dibromo-3-Chloropropane	ND (0.0028)		8260B Low		1	08/30/19 13:58	C9H0632	CH93024
1,2-Dibromoethane	ND (0.0028)		8260B Low		1	08/30/19 13:58	C9H0632	CH93024
1,2-Dichlorobenzene	ND (0.0028)		8260B Low		1	08/30/19 13:58	C9H0632	CH93024
1,2-Dichloroethane	ND (0.0028)		8260B Low		1	08/30/19 13:58	C9H0632	CH93024
1,2-Dichloropropane	ND (0.0028)		8260B Low		1	08/30/19 13:58	C9H0632	CH93024
1,3,5-Trimethylbenzene	ND (0.0028)		8260B Low		1	08/30/19 13:58	C9H0632	CH93024
1,3-Dichlorobenzene	ND (0.0028)		8260B Low		1	08/30/19 13:58	C9H0632	CH93024
1,3-Dichloropropane	ND (0.0028)		8260B Low		1	08/30/19 13:58	C9H0632	CH93024
1,4-Dichlorobenzene	ND (0.0028)		8260B Low		1	08/30/19 13:58	C9H0632	CH93024
1,4-Dioxane	ND (0.0559)		8260B Low		1	08/30/19 13:58	C9H0632	CH93024
1-Chlorohexane	ND (0.0028)		8260B Low		1	08/30/19 13:58	C9H0632	CH93024
2,2-Dichloropropane	ND (0.0028)		8260B Low		1	08/30/19 13:58	C9H0632	CH93024
2-Butanone	ND (0.0280)		8260B Low		1	08/30/19 13:58	C9H0632	CH93024
2-Chlorotoluene	ND (0.0028)		8260B Low		1	08/30/19 13:58	C9H0632	CH93024
2-Hexanone	ND (0.0280)		8260B Low		1	08/30/19 13:58	C9H0632	CH93024
4-Chlorotoluene	ND (0.0028)		8260B Low		1	08/30/19 13:58	C9H0632	CH93024
4-Isopropyltoluene	ND (0.0028)		8260B Low		1	08/30/19 13:58	C9H0632	CH93024
4-Methyl-2-Pentanone	ND (0.0280)		8260B Low		1	08/30/19 13:58	C9H0632	CH93024
Acetone	ND (0.0280)		8260B Low		1	08/30/19 13:58	C9H0632	CH93024
Benzene	ND (0.0028)		8260B Low		1	08/30/19 13:58	C9H0632	CH93024
Bromobenzene	ND (0.0028)		8260B Low		1	08/30/19 13:58	C9H0632	CH93024



CERTIFICATE OF ANALYSIS

Client Name: Beta Engineering
Client Project ID: NBC III
Client Sample ID: B-4 6-10ft
Date Sampled: 08/28/19 09:30
Percent Solids: 92
Initial Volume: 9.7
Final Volume: 10
Extraction Method: 5035

ESS Laboratory Work Order: 19H0896
ESS Laboratory Sample ID: 19H0896-04
Sample Matrix: Soil
Units: mg/kg dry
Analyst: MD

5035/8260B Volatile Organic Compounds / Low Level

<u>Analyte</u>	<u>Results (MRL)</u>	<u>MDL</u>	<u>Method</u>	<u>Limit</u>	<u>DF</u>	<u>Analyzed</u>	<u>Sequence</u>	<u>Batch</u>
Bromochloromethane	ND (0.0028)		8260B Low		1	08/30/19 13:58	C9H0632	CH93024
Bromodichloromethane	ND (0.0028)		8260B Low		1	08/30/19 13:58	C9H0632	CH93024
Bromoform	ND (0.0028)		8260B Low		1	08/30/19 13:58	C9H0632	CH93024
Bromomethane	ND (0.0056)		8260B Low		1	08/30/19 13:58	C9H0632	CH93024
Carbon Disulfide	ND (0.0028)		8260B Low		1	08/30/19 13:58	C9H0632	CH93024
Carbon Tetrachloride	ND (0.0028)		8260B Low		1	08/30/19 13:58	C9H0632	CH93024
Chlorobenzene	ND (0.0028)		8260B Low		1	08/30/19 13:58	C9H0632	CH93024
Chloroethane	ND (0.0056)		8260B Low		1	08/30/19 13:58	C9H0632	CH93024
Chloroform	ND (0.0028)		8260B Low		1	08/30/19 13:58	C9H0632	CH93024
Chloromethane	ND (0.0056)		8260B Low		1	08/30/19 13:58	C9H0632	CH93024
cis-1,2-Dichloroethene	ND (0.0028)		8260B Low		1	08/30/19 13:58	C9H0632	CH93024
cis-1,3-Dichloropropene	ND (0.0028)		8260B Low		1	08/30/19 13:58	C9H0632	CH93024
Dibromochloromethane	ND (0.0028)		8260B Low		1	08/30/19 13:58	C9H0632	CH93024
Dibromomethane	ND (0.0028)		8260B Low		1	08/30/19 13:58	C9H0632	CH93024
Dichlorodifluoromethane	ND (0.0056)		8260B Low		1	08/30/19 13:58	C9H0632	CH93024
Diethyl Ether	ND (0.0028)		8260B Low		1	08/30/19 13:58	C9H0632	CH93024
Di-isopropyl ether	ND (0.0028)		8260B Low		1	08/30/19 13:58	C9H0632	CH93024
Ethyl tertiary-butyl ether	ND (0.0028)		8260B Low		1	08/30/19 13:58	C9H0632	CH93024
Ethylbenzene	ND (0.0028)		8260B Low		1	08/30/19 13:58	C9H0632	CH93024
Hexachlorobutadiene	ND (0.0028)		8260B Low		1	08/30/19 13:58	C9H0632	CH93024
Isopropylbenzene	ND (0.0028)		8260B Low		1	08/30/19 13:58	C9H0632	CH93024
Methyl tert-Butyl Ether	ND (0.0028)		8260B Low		1	08/30/19 13:58	C9H0632	CH93024
Methylene Chloride	ND (0.0140)		8260B Low		1	08/30/19 13:58	C9H0632	CH93024
Naphthalene	ND (0.0028)		8260B Low		1	08/30/19 13:58	C9H0632	CH93024
n-Butylbenzene	ND (0.0028)		8260B Low		1	08/30/19 13:58	C9H0632	CH93024
n-Propylbenzene	ND (0.0028)		8260B Low		1	08/30/19 13:58	C9H0632	CH93024
sec-Butylbenzene	ND (0.0028)		8260B Low		1	08/30/19 13:58	C9H0632	CH93024
Styrene	ND (0.0028)		8260B Low		1	08/30/19 13:58	C9H0632	CH93024
tert-Butylbenzene	ND (0.0028)		8260B Low		1	08/30/19 13:58	C9H0632	CH93024
Tertiary-amyl methyl ether	ND (0.0028)		8260B Low		1	08/30/19 13:58	C9H0632	CH93024
Tetrachloroethene	ND (0.0028)		8260B Low		1	08/30/19 13:58	C9H0632	CH93024
Tetrahydrofuran	ND (0.0028)		8260B Low		1	08/30/19 13:58	C9H0632	CH93024



CERTIFICATE OF ANALYSIS

Client Name: Beta Engineering
Client Project ID: NBC III
Client Sample ID: B-4 6-10ft
Date Sampled: 08/28/19 09:30
Percent Solids: 92
Initial Volume: 9.7
Final Volume: 10
Extraction Method: 5035

ESS Laboratory Work Order: 19H0896
ESS Laboratory Sample ID: 19H0896-04
Sample Matrix: Soil
Units: mg/kg dry
Analyst: MD

5035/8260B Volatile Organic Compounds / Low Level

<u>Analyte</u>	<u>Results (MRL)</u>	<u>MDL</u>	<u>Method</u>	<u>Limit</u>	<u>DF</u>	<u>Analyzed</u>	<u>Sequence</u>	<u>Batch</u>
Toluene	ND (0.0028)		8260B Low		1	08/30/19 13:58	C9H0632	CH93024
trans-1,2-Dichloroethene	ND (0.0028)		8260B Low		1	08/30/19 13:58	C9H0632	CH93024
trans-1,3-Dichloropropene	ND (0.0028)		8260B Low		1	08/30/19 13:58	C9H0632	CH93024
Trichloroethene	ND (0.0028)		8260B Low		1	08/30/19 13:58	C9H0632	CH93024
Trichlorofluoromethane	ND (0.0028)		8260B Low		1	08/30/19 13:58	C9H0632	CH93024
Vinyl Acetate	ND (0.0028)		8260B Low		1	08/30/19 13:58	C9H0632	CH93024
Vinyl Chloride	ND (0.0056)		8260B Low		1	08/30/19 13:58	C9H0632	CH93024
Xylene O	ND (0.0028)		8260B Low		1	08/30/19 13:58	C9H0632	CH93024
Xylene P,M	ND (0.0056)		8260B Low		1	08/30/19 13:58	C9H0632	CH93024
Xylenes (Total)	ND (0.00559)		8260B Low		1	08/30/19 13:58		[CALC]

	<i>%Recovery</i>	<i>Qualifier</i>	<i>Limits</i>
<i>Surrogate: 1,2-Dichloroethane-d4</i>	<i>106 %</i>		<i>70-130</i>
<i>Surrogate: 4-Bromofluorobenzene</i>	<i>82 %</i>		<i>70-130</i>
<i>Surrogate: Dibromofluoromethane</i>	<i>99 %</i>		<i>70-130</i>
<i>Surrogate: Toluene-d8</i>	<i>109 %</i>		<i>70-130</i>



CERTIFICATE OF ANALYSIS

Client Name: Beta Engineering
Client Project ID: NBC III
Client Sample ID: B-4 6-10ft
Date Sampled: 08/28/19 09:30
Percent Solids: 92
Initial Volume: 19.4
Final Volume: 10
Extraction Method: 3540C

ESS Laboratory Work Order: 19H0896
ESS Laboratory Sample ID: 19H0896-04
Sample Matrix: Soil
Units: mg/kg dry
Analyst: MJV
Prepared: 8/28/19 16:13

8082A Polychlorinated Biphenyls (PCB)

<u>Analyte</u>	<u>Results (MRL)</u>	<u>MDL</u>	<u>Method</u>	<u>Limit</u>	<u>DF</u>	<u>Analyzed</u>	<u>Sequence</u>	<u>Batch</u>
Aroclor 1016	ND (0.06)		8082A		1	08/29/19 15:48		CH92803
Aroclor 1221	ND (0.06)		8082A		1	08/29/19 15:48		CH92803
Aroclor 1232	ND (0.06)		8082A		1	08/29/19 15:48		CH92803
Aroclor 1242	ND (0.06)		8082A		1	08/29/19 15:48		CH92803
Aroclor 1248	ND (0.06)		8082A		1	08/29/19 15:48		CH92803
Aroclor 1254	ND (0.06)		8082A		1	08/29/19 15:48		CH92803
Aroclor 1260	ND (0.06)		8082A		1	08/29/19 15:48		CH92803
Aroclor 1262	ND (0.06)		8082A		1	08/29/19 15:48		CH92803
Aroclor 1268	ND (0.06)		8082A		1	08/29/19 15:48		CH92803

	<i>%Recovery</i>	<i>Qualifier</i>	<i>Limits</i>
<i>Surrogate: Decachlorobiphenyl</i>	48 %		30-150
<i>Surrogate: Decachlorobiphenyl [2C]</i>	51 %		30-150
<i>Surrogate: Tetrachloro-m-xylene</i>	60 %		30-150
<i>Surrogate: Tetrachloro-m-xylene [2C]</i>	64 %		30-150



CERTIFICATE OF ANALYSIS

Client Name: Beta Engineering
Client Project ID: NBC III
Client Sample ID: B-4 6-10ft
Date Sampled: 08/28/19 09:30
Percent Solids: 92
Initial Volume: 20.9
Final Volume: 1
Extraction Method: 3546

ESS Laboratory Work Order: 19H0896
ESS Laboratory Sample ID: 19H0896-04
Sample Matrix: Soil
Units: mg/kg dry
Analyst: CAD
Prepared: 8/28/19 18:30

8100M Total Petroleum Hydrocarbons

<u>Analyte</u>	<u>Results (MRL)</u>	<u>MDL</u>	<u>Method</u>	<u>Limit</u>	<u>DF</u>	<u>Analyzed</u>	<u>Sequence</u>	<u>Batch</u>
Total Petroleum Hydrocarbons	543 (389)		8100M		10	08/30/19 3:57	C9H0605	CH92855
		<i>%Recovery</i>	<i>Qualifier</i>	<i>Limits</i>				
<i>Surrogate: O-Terphenyl</i>		71 %		40-140				



CERTIFICATE OF ANALYSIS

Client Name: Beta Engineering
Client Project ID: NBC III
Client Sample ID: B-4 6-10ft
Date Sampled: 08/28/19 09:30
Percent Solids: 92
Initial Volume: 15.1
Final Volume: 1
Extraction Method: 3546

ESS Laboratory Work Order: 19H0896
ESS Laboratory Sample ID: 19H0896-04
Sample Matrix: Soil
Units: mg/kg dry
Analyst: TJ
Prepared: 8/28/19 18:45

8270D Semi-Volatile Organic Compounds

<u>Analyte</u>	<u>Results (MRL)</u>	<u>MDL</u>	<u>Method</u>	<u>Limit</u>	<u>DF</u>	<u>Analyzed</u>	<u>Sequence</u>	<u>Batch</u>
1,1-Biphenyl	ND (0.718)		8270D		1	09/05/19 1:09	C9I0030	CH92856
1,2,4-Trichlorobenzene	ND (0.718)		8270D		1	09/05/19 1:09	C9I0030	CH92856
1,2-Dichlorobenzene	ND (0.718)		8270D		1	09/05/19 1:09	C9I0030	CH92856
1,3-Dichlorobenzene	ND (0.718)		8270D		1	09/05/19 1:09	C9I0030	CH92856
1,4-Dichlorobenzene	ND (0.718)		8270D		1	09/05/19 1:09	C9I0030	CH92856
2,3,4,6-Tetrachlorophenol	ND (3.60)		8270D		1	09/05/19 1:09	C9I0030	CH92856
2,4,5-Trichlorophenol	ND (0.718)		8270D		1	09/05/19 1:09	C9I0030	CH92856
2,4,6-Trichlorophenol	ND (0.718)		8270D		1	09/05/19 1:09	C9I0030	CH92856
2,4-Dichlorophenol	ND (0.718)		8270D		1	09/05/19 1:09	C9I0030	CH92856
2,4-Dimethylphenol	ND (0.718)		8270D		1	09/05/19 1:09	C9I0030	CH92856
2,4-Dinitrophenol	ND (3.60)		8270D		1	09/05/19 1:09	C9I0030	CH92856
2,4-Dinitrotoluene	ND (0.718)		8270D		1	09/05/19 1:09	C9I0030	CH92856
2,6-Dinitrotoluene	ND (0.718)		8270D		1	09/05/19 1:09	C9I0030	CH92856
2-Chloronaphthalene	ND (0.718)		8270D		1	09/05/19 1:09	C9I0030	CH92856
2-Chlorophenol	ND (0.718)		8270D		1	09/05/19 1:09	C9I0030	CH92856
2-Methylnaphthalene	ND (0.718)		8270D		1	09/05/19 1:09	C9I0030	CH92856
2-Methylphenol	ND (0.718)		8270D		1	09/05/19 1:09	C9I0030	CH92856
2-Nitroaniline	ND (0.718)		8270D		1	09/05/19 1:09	C9I0030	CH92856
2-Nitrophenol	ND (0.718)		8270D		1	09/05/19 1:09	C9I0030	CH92856
3,3'-Dichlorobenzidine	ND (0.718)		8270D		1	09/05/19 1:09	C9I0030	CH92856
3+4-Methylphenol	ND (1.44)		8270D		1	09/05/19 1:09	C9I0030	CH92856
3-Nitroaniline	ND (0.718)		8270D		1	09/05/19 1:09	C9I0030	CH92856
4,6-Dinitro-2-Methylphenol	ND (3.60)		8270D		1	09/05/19 1:09	C9I0030	CH92856
4-Bromophenyl-phenylether	ND (0.718)		8270D		1	09/05/19 1:09	C9I0030	CH92856
4-Chloro-3-Methylphenol	ND (0.718)		8270D		1	09/05/19 1:09	C9I0030	CH92856
4-Chloroaniline	ND (1.44)		8270D		1	09/05/19 1:09	C9I0030	CH92856
4-Chloro-phenyl-phenyl ether	ND (0.718)		8270D		1	09/05/19 1:09	C9I0030	CH92856
4-Nitroaniline	ND (0.718)		8270D		1	09/05/19 1:09	C9I0030	CH92856
4-Nitrophenol	ND (3.60)		8270D		1	09/05/19 1:09	C9I0030	CH92856
Acenaphthene	ND (0.718)		8270D		1	09/05/19 1:09	C9I0030	CH92856
Acenaphthylene	ND (0.718)		8270D		1	09/05/19 1:09	C9I0030	CH92856
Acetophenone	ND (1.44)		8270D		1	09/05/19 1:09	C9I0030	CH92856



CERTIFICATE OF ANALYSIS

Client Name: Beta Engineering
Client Project ID: NBC III
Client Sample ID: B-4 6-10ft
Date Sampled: 08/28/19 09:30
Percent Solids: 92
Initial Volume: 15.1
Final Volume: 1
Extraction Method: 3546

ESS Laboratory Work Order: 19H0896
ESS Laboratory Sample ID: 19H0896-04
Sample Matrix: Soil
Units: mg/kg dry
Analyst: TJ
Prepared: 8/28/19 18:45

8270D Semi-Volatile Organic Compounds

<u>Analyte</u>	<u>Results (MRL)</u>	<u>MDL</u>	<u>Method</u>	<u>Limit</u>	<u>DF</u>	<u>Analyzed</u>	<u>Sequence</u>	<u>Batch</u>
Aniline	ND (1.44)		8270D		1	09/05/19 1:09	C9I0030	CH92856
Anthracene	ND (0.718)		8270D		1	09/05/19 1:09	C9I0030	CH92856
Azobenzene	ND (0.718)		8270D		1	09/05/19 1:09	C9I0030	CH92856
Benzo(a)anthracene	ND (0.718)		8270D		1	09/05/19 1:09	C9I0030	CH92856
Benzo(a)pyrene	ND (0.360)		8270D		1	09/05/19 1:09	C9I0030	CH92856
Benzo(b)fluoranthene	ND (0.718)		8270D		1	09/05/19 1:09	C9I0030	CH92856
Benzo(g,h,i)perylene	ND (0.718)		8270D		1	09/05/19 1:09	C9I0030	CH92856
Benzo(k)fluoranthene	ND (0.718)		8270D		1	09/05/19 1:09	C9I0030	CH92856
Benzoic Acid	ND (3.60)		8270D		1	09/05/19 1:09	C9I0030	CH92856
Benzyl Alcohol	ND (0.718)		8270D		1	09/05/19 1:09	C9I0030	CH92856
bis(2-Chloroethoxy)methane	ND (0.718)		8270D		1	09/05/19 1:09	C9I0030	CH92856
bis(2-Chloroethyl)ether	ND (0.360)		8270D		1	09/05/19 1:09	C9I0030	CH92856
bis(2-chloroisopropyl)Ether	ND (0.718)		8270D		1	09/05/19 1:09	C9I0030	CH92856
bis(2-Ethylhexyl)phthalate	ND (0.718)		8270D		1	09/05/19 1:09	C9I0030	CH92856
Butylbenzylphthalate	ND (0.718)		8270D		1	09/05/19 1:09	C9I0030	CH92856
Carbazole	ND (0.718)		8270D		1	09/05/19 1:09	C9I0030	CH92856
Chrysene	ND (0.360)		8270D		1	09/05/19 1:09	C9I0030	CH92856
Dibenzo(a,h)Anthracene	ND (0.360)		8270D		1	09/05/19 1:09	C9I0030	CH92856
Dibenzofuran	ND (0.718)		8270D		1	09/05/19 1:09	C9I0030	CH92856
Diethylphthalate	ND (0.718)		8270D		1	09/05/19 1:09	C9I0030	CH92856
Dimethylphthalate	ND (0.718)		8270D		1	09/05/19 1:09	C9I0030	CH92856
Di-n-butylphthalate	ND (0.718)		8270D		1	09/05/19 1:09	C9I0030	CH92856
Di-n-octylphthalate	ND (0.718)		8270D		1	09/05/19 1:09	C9I0030	CH92856
Fluoranthene	ND (0.718)		8270D		1	09/05/19 1:09	C9I0030	CH92856
Fluorene	ND (0.718)		8270D		1	09/05/19 1:09	C9I0030	CH92856
Hexachlorobenzene	ND (0.360)		8270D		1	09/05/19 1:09	C9I0030	CH92856
Hexachlorobutadiene	ND (0.718)		8270D		1	09/05/19 1:09	C9I0030	CH92856
Hexachlorocyclopentadiene	ND (3.60)		8270D		1	09/05/19 1:09	C9I0030	CH92856
Hexachloroethane	ND (0.718)		8270D		1	09/05/19 1:09	C9I0030	CH92856
Indeno(1,2,3-cd)Pyrene	ND (0.718)		8270D		1	09/05/19 1:09	C9I0030	CH92856
Isophorone	ND (0.718)		8270D		1	09/05/19 1:09	C9I0030	CH92856
Naphthalene	ND (0.718)		8270D		1	09/05/19 1:09	C9I0030	CH92856



CERTIFICATE OF ANALYSIS

Client Name: Beta Engineering
Client Project ID: NBC III
Client Sample ID: B-4 6-10ft
Date Sampled: 08/28/19 09:30
Percent Solids: 92
Initial Volume: 15.1
Final Volume: 1
Extraction Method: 3546

ESS Laboratory Work Order: 19H0896
ESS Laboratory Sample ID: 19H0896-04
Sample Matrix: Soil
Units: mg/kg dry
Analyst: TJ
Prepared: 8/28/19 18:45

8270D Semi-Volatile Organic Compounds

<u>Analyte</u>	<u>Results (MRL)</u>	<u>MDL</u>	<u>Method</u>	<u>Limit</u>	<u>DF</u>	<u>Analyzed</u>	<u>Sequence</u>	<u>Batch</u>
Nitrobenzene	ND (0.718)		8270D		1	09/05/19 1:09	C9I0030	CH92856
N-Nitrosodimethylamine	ND (0.718)		8270D		1	09/05/19 1:09	C9I0030	CH92856
N-Nitroso-Di-n-Propylamine	ND (0.718)		8270D		1	09/05/19 1:09	C9I0030	CH92856
N-nitrosodiphenylamine	ND (0.718)		8270D		1	09/05/19 1:09	C9I0030	CH92856
Pentachlorophenol	ND (3.60)		8270D		1	09/05/19 1:09	C9I0030	CH92856
Phenanthrene	ND (0.718)		8270D		1	09/05/19 1:09	C9I0030	CH92856
Phenol	ND (0.718)		8270D		1	09/05/19 1:09	C9I0030	CH92856
Pyrene	ND (0.718)		8270D		1	09/05/19 1:09	C9I0030	CH92856
Pyridine	ND (3.60)		8270D		1	09/05/19 1:09	C9I0030	CH92856

	<i>%Recovery</i>	<i>Qualifier</i>	<i>Limits</i>
<i>Surrogate: 1,2-Dichlorobenzene-d4</i>	65 %		30-130
<i>Surrogate: 2,4,6-Tribromophenol</i>	75 %		30-130
<i>Surrogate: 2-Chlorophenol-d4</i>	74 %		30-130
<i>Surrogate: 2-Fluorobiphenyl</i>	61 %		30-130
<i>Surrogate: 2-Fluorophenol</i>	62 %		30-130
<i>Surrogate: Nitrobenzene-d5</i>	53 %		30-130
<i>Surrogate: Phenol-d6</i>	69 %		30-130
<i>Surrogate: p-Terphenyl-d14</i>	78 %		30-130



CERTIFICATE OF ANALYSIS

Client Name: Beta Engineering
Client Project ID: NBC III

ESS Laboratory Work Order: 19H0896

Quality Control Data

Analyte	Result	MRL	Units	Spike Level	Source Result	%REC	%REC Limits	RPD	RPD Limit	Qualifier
---------	--------	-----	-------	-------------	---------------	------	-------------	-----	-----------	-----------

Total Metals

Batch C190359 - 3050B

Blank

Antimony	ND	5.00	mg/kg wet
Arsenic	ND	2.50	mg/kg wet
Beryllium	ND	0.11	mg/kg wet
Cadmium	ND	0.50	mg/kg wet
Chromium	ND	1.00	mg/kg wet
Copper	ND	2.50	mg/kg wet
Lead	ND	5.00	mg/kg wet
Nickel	ND	2.50	mg/kg wet
Selenium	ND	5.00	mg/kg wet
Silver	ND	0.50	mg/kg wet
Zinc	ND	2.50	mg/kg wet

Blank

Selenium	ND	0.50	mg/kg wet
Thallium	ND	0.50	mg/kg wet

LCS

Antimony	42.5	17.2	mg/kg wet	42.40	100	80-120
Arsenic	112	8.62	mg/kg wet	128.0	88	80-120
Beryllium	204	0.38	mg/kg wet	217.0	94	80-120
Cadmium	86.3	1.72	mg/kg wet	99.00	87	80-120
Chromium	108	3.45	mg/kg wet	116.0	93	80-120
Copper	88.0	8.62	mg/kg wet	89.60	98	80-120
Lead	258	17.2	mg/kg wet	277.0	93	80-120
Nickel	104	8.62	mg/kg wet	107.0	97	80-120
Selenium	207	17.2	mg/kg wet	242.0	86	80-120
Silver	57.8	1.72	mg/kg wet	64.30	90	80-120
Zinc	483	8.62	mg/kg wet	561.0	86	80-120

LCS

Selenium	205	8.62	mg/kg wet	242.0	85	80-120
Thallium	161	8.62	mg/kg wet	183.0	88	80-120

LCS Dup

Antimony	45.7	18.2	mg/kg wet	42.40	108	80-120	7	20
Arsenic	112	9.09	mg/kg wet	128.0	87	80-120	0.7	20
Beryllium	203	0.40	mg/kg wet	217.0	94	80-120	0.6	20
Cadmium	89.2	1.82	mg/kg wet	99.00	90	80-120	3	20
Chromium	110	3.64	mg/kg wet	116.0	95	80-120	2	20
Copper	89.2	9.09	mg/kg wet	89.60	100	80-120	1	20
Lead	268	18.2	mg/kg wet	277.0	97	80-120	4	20
Nickel	106	9.09	mg/kg wet	107.0	99	80-120	2	20
Selenium	213	18.2	mg/kg wet	242.0	88	80-120	3	20
Silver	59.4	1.82	mg/kg wet	64.30	92	80-120	3	20
Zinc	491	9.09	mg/kg wet	561.0	88	80-120	2	20

LCS Dup

Selenium	233	9.09	mg/kg wet	242.0	96	80-120	13	30
----------	-----	------	-----------	-------	----	--------	----	----



CERTIFICATE OF ANALYSIS

Client Name: Beta Engineering
Client Project ID: NBC III

ESS Laboratory Work Order: 19H0896

Quality Control Data

Analyte	Result	MRL	Units	Spike Level	Source Result	%REC	%REC Limits	RPD	RPD Limit	Qualifier
---------	--------	-----	-------	-------------	---------------	------	-------------	-----	-----------	-----------

Total Metals

Batch CI90359 - 3050B

Thallium	180	9.09	mg/kg wet	183.0		98	80-120	11	30	
----------	-----	------	-----------	-------	--	----	--------	----	----	--

Batch CI90360 - 7471B

Blank

Mercury	ND	0.033	mg/kg wet							
---------	----	-------	-----------	--	--	--	--	--	--	--

LCS

Mercury	22.3	3.54	mg/kg wet	27.30		82	80-120			
---------	------	------	-----------	-------	--	----	--------	--	--	--

LCS Dup

Mercury	23.3	3.30	mg/kg wet	27.30		85	80-120	4	20	
---------	------	------	-----------	-------	--	----	--------	---	----	--

5035/8260B Volatile Organic Compounds / Low Level

Batch CH92956 - 5035

Blank

1,1,1,2-Tetrachloroethane	ND	0.0050	mg/kg wet							
1,1,1-Trichloroethane	ND	0.0050	mg/kg wet							
1,1,2,2-Tetrachloroethane	ND	0.0050	mg/kg wet							
1,1,2-Trichloroethane	ND	0.0050	mg/kg wet							
1,1-Dichloroethane	ND	0.0050	mg/kg wet							
1,1-Dichloroethene	ND	0.0050	mg/kg wet							
1,1-Dichloropropene	ND	0.0050	mg/kg wet							
1,2,3-Trichlorobenzene	ND	0.0050	mg/kg wet							
1,2,3-Trichloropropane	ND	0.0050	mg/kg wet							
1,2,4-Trichlorobenzene	ND	0.0050	mg/kg wet							
1,2,4-Trimethylbenzene	ND	0.0050	mg/kg wet							
1,2-Dibromo-3-Chloropropane	ND	0.0050	mg/kg wet							
1,2-Dibromoethane	ND	0.0050	mg/kg wet							
1,2-Dichlorobenzene	ND	0.0050	mg/kg wet							
1,2-Dichloroethane	ND	0.0050	mg/kg wet							
1,2-Dichloropropane	ND	0.0050	mg/kg wet							
1,3,5-Trimethylbenzene	ND	0.0050	mg/kg wet							
1,3-Dichlorobenzene	ND	0.0050	mg/kg wet							
1,3-Dichloropropane	ND	0.0050	mg/kg wet							
1,4-Dichlorobenzene	ND	0.0050	mg/kg wet							
1,4-Dioxane	ND	0.100	mg/kg wet							
1-Chlorohexane	ND	0.0050	mg/kg wet							
2,2-Dichloropropane	ND	0.0050	mg/kg wet							
2-Butanone	ND	0.0500	mg/kg wet							
2-Chlorotoluene	ND	0.0050	mg/kg wet							
2-Hexanone	ND	0.0500	mg/kg wet							
4-Chlorotoluene	ND	0.0050	mg/kg wet							
4-Isopropyltoluene	ND	0.0050	mg/kg wet							
4-Methyl-2-Pentanone	ND	0.0500	mg/kg wet							
Acetone	ND	0.0500	mg/kg wet							
Benzene	ND	0.0050	mg/kg wet							
Bromobenzene	ND	0.0050	mg/kg wet							



CERTIFICATE OF ANALYSIS

Client Name: Beta Engineering
Client Project ID: NBC III

ESS Laboratory Work Order: 19H0896

Quality Control Data

Analyte	Result	MRL	Units	Spike Level	Source Result	%REC	%REC Limits	RPD	RPD Limit	Qualifier
---------	--------	-----	-------	-------------	---------------	------	-------------	-----	-----------	-----------

5035/8260B Volatile Organic Compounds / Low Level

Batch CH92956 - 5035

Bromochloromethane	ND	0.0050	mg/kg wet							
Bromodichloromethane	ND	0.0050	mg/kg wet							
Bromoform	ND	0.0050	mg/kg wet							
Bromomethane	ND	0.0100	mg/kg wet							
Carbon Disulfide	ND	0.0050	mg/kg wet							
Carbon Tetrachloride	ND	0.0050	mg/kg wet							
Chlorobenzene	ND	0.0050	mg/kg wet							
Chloroethane	ND	0.0100	mg/kg wet							
Chloroform	ND	0.0050	mg/kg wet							
Chloromethane	ND	0.0100	mg/kg wet							
cis-1,2-Dichloroethene	ND	0.0050	mg/kg wet							
cis-1,3-Dichloropropene	ND	0.0050	mg/kg wet							
Dibromochloromethane	ND	0.0050	mg/kg wet							
Dibromomethane	ND	0.0050	mg/kg wet							
Dichlorodifluoromethane	ND	0.0100	mg/kg wet							
Diethyl Ether	ND	0.0050	mg/kg wet							
Di-isopropyl ether	ND	0.0050	mg/kg wet							
Ethyl tertiary-butyl ether	ND	0.0050	mg/kg wet							
Ethylbenzene	ND	0.0050	mg/kg wet							
Hexachlorobutadiene	ND	0.0050	mg/kg wet							
Isopropylbenzene	ND	0.0050	mg/kg wet							
Methyl tert-Butyl Ether	ND	0.0050	mg/kg wet							
Methylene Chloride	ND	0.0250	mg/kg wet							
Naphthalene	ND	0.0050	mg/kg wet							
n-Butylbenzene	ND	0.0050	mg/kg wet							
n-Propylbenzene	ND	0.0050	mg/kg wet							
sec-Butylbenzene	ND	0.0050	mg/kg wet							
Styrene	ND	0.0050	mg/kg wet							
tert-Butylbenzene	ND	0.0050	mg/kg wet							
Tertiary-amyl methyl ether	ND	0.0050	mg/kg wet							
Tetrachloroethene	ND	0.0050	mg/kg wet							
Tetrahydrofuran	ND	0.0050	mg/kg wet							
Toluene	ND	0.0050	mg/kg wet							
trans-1,2-Dichloroethene	ND	0.0050	mg/kg wet							
trans-1,3-Dichloropropene	ND	0.0050	mg/kg wet							
Trichloroethene	ND	0.0050	mg/kg wet							
Trichlorofluoromethane	ND	0.0050	mg/kg wet							
Vinyl Acetate	ND	0.0050	mg/kg wet							
Vinyl Chloride	ND	0.0100	mg/kg wet							
Xylene O	ND	0.0050	mg/kg wet							
Xylene P,M	ND	0.0100	mg/kg wet							
Surrogate: 1,2-Dichloroethane-d4	0.0507		mg/kg wet	0.05000		101	70-130			
Surrogate: 4-Bromofluorobenzene	0.0445		mg/kg wet	0.05000		89	70-130			
Surrogate: Dibromofluoromethane	0.0480		mg/kg wet	0.05000		96	70-130			
Surrogate: Toluene-d8	0.0517		mg/kg wet	0.05000		103	70-130			



CERTIFICATE OF ANALYSIS

Client Name: Beta Engineering
Client Project ID: NBC III

ESS Laboratory Work Order: 19H0896

Quality Control Data

Analyte	Result	MRL	Units	Spike Level	Source Result	%REC	%REC Limits	RPD	RPD Limit	Qualifier
---------	--------	-----	-------	-------------	---------------	------	-------------	-----	-----------	-----------

5035/8260B Volatile Organic Compounds / Low Level

Batch CH92956 - 5035

LCS

1,1,1,2-Tetrachloroethane	0.0504	0.0050	mg/kg wet	0.05000		101	70-130			
1,1,1-Trichloroethane	0.0512	0.0050	mg/kg wet	0.05000		102	70-130			
1,1,2,2-Tetrachloroethane	0.0500	0.0050	mg/kg wet	0.05000		100	70-130			
1,1,2-Trichloroethane	0.0475	0.0050	mg/kg wet	0.05000		95	70-130			
1,1-Dichloroethane	0.0508	0.0050	mg/kg wet	0.05000		102	70-130			
1,1-Dichloroethene	0.0544	0.0050	mg/kg wet	0.05000		109	70-130			
1,1-Dichloropropene	0.0515	0.0050	mg/kg wet	0.05000		103	70-130			
1,2,3-Trichlorobenzene	0.0551	0.0050	mg/kg wet	0.05000		110	70-130			
1,2,3-Trichloropropane	0.0483	0.0050	mg/kg wet	0.05000		97	70-130			
1,2,4-Trichlorobenzene	0.0574	0.0050	mg/kg wet	0.05000		115	70-130			
1,2,4-Trimethylbenzene	0.0555	0.0050	mg/kg wet	0.05000		111	70-130			
1,2-Dibromo-3-Chloropropane	0.0506	0.0050	mg/kg wet	0.05000		101	70-130			
1,2-Dibromoethane	0.0508	0.0050	mg/kg wet	0.05000		102	70-130			
1,2-Dichlorobenzene	0.0508	0.0050	mg/kg wet	0.05000		102	70-130			
1,2-Dichloroethane	0.0475	0.0050	mg/kg wet	0.05000		95	70-130			
1,2-Dichloropropane	0.0477	0.0050	mg/kg wet	0.05000		95	70-130			
1,3,5-Trimethylbenzene	0.0534	0.0050	mg/kg wet	0.05000		107	70-130			
1,3-Dichlorobenzene	0.0507	0.0050	mg/kg wet	0.05000		101	70-130			
1,3-Dichloropropane	0.0500	0.0050	mg/kg wet	0.05000		100	70-130			
1,4-Dichlorobenzene	0.0497	0.0050	mg/kg wet	0.05000		99	70-130			
1,4-Dioxane	0.949	0.100	mg/kg wet	1.000		95	70-130			
1-Chlorohexane	0.0506	0.0050	mg/kg wet	0.05000		101	70-130			
2,2-Dichloropropane	0.0522	0.0050	mg/kg wet	0.05000		104	70-130			
2-Butanone	0.245	0.0500	mg/kg wet	0.2500		98	70-130			
2-Chlorotoluene	0.0518	0.0050	mg/kg wet	0.05000		104	70-130			
2-Hexanone	0.264	0.0500	mg/kg wet	0.2500		106	70-130			
4-Chlorotoluene	0.0519	0.0050	mg/kg wet	0.05000		104	70-130			
4-Isopropyltoluene	0.0520	0.0050	mg/kg wet	0.05000		104	70-130			
4-Methyl-2-Pentanone	0.255	0.0500	mg/kg wet	0.2500		102	70-130			
Acetone	0.235	0.0500	mg/kg wet	0.2500		94	70-130			
Benzene	0.0484	0.0050	mg/kg wet	0.05000		97	70-130			
Bromobenzene	0.0516	0.0050	mg/kg wet	0.05000		103	70-130			
Bromochloromethane	0.0500	0.0050	mg/kg wet	0.05000		100	70-130			
Bromodichloromethane	0.0483	0.0050	mg/kg wet	0.05000		97	70-130			
Bromoform	0.0448	0.0050	mg/kg wet	0.05000		90	70-130			
Bromomethane	0.0646	0.0100	mg/kg wet	0.05000		129	70-130			
Carbon Disulfide	0.0571	0.0050	mg/kg wet	0.05000		114	70-130			
Carbon Tetrachloride	0.0504	0.0050	mg/kg wet	0.05000		101	70-130			
Chlorobenzene	0.0489	0.0050	mg/kg wet	0.05000		98	70-130			
Chloroethane	0.0422	0.0100	mg/kg wet	0.05000		84	70-130			
Chloroform	0.0483	0.0050	mg/kg wet	0.05000		97	70-130			
Chloromethane	0.0394	0.0100	mg/kg wet	0.05000		79	70-130			
cis-1,2-Dichloroethene	0.0494	0.0050	mg/kg wet	0.05000		99	70-130			
cis-1,3-Dichloropropene	0.0524	0.0050	mg/kg wet	0.05000		105	70-130			



CERTIFICATE OF ANALYSIS

Client Name: Beta Engineering
Client Project ID: NBC III

ESS Laboratory Work Order: 19H0896

Quality Control Data

Analyte	Result	MRL	Units	Spike Level	Source Result	%REC	%REC Limits	RPD	RPD Limit	Qualifier
---------	--------	-----	-------	-------------	---------------	------	-------------	-----	-----------	-----------

5035/8260B Volatile Organic Compounds / Low Level

Batch CH92956 - 5035

Dibromochloromethane	0.0511	0.0050	mg/kg wet	0.05000		102	70-130			
Dibromomethane	0.0488	0.0050	mg/kg wet	0.05000		98	70-130			
Dichlorodifluoromethane	0.0380	0.0100	mg/kg wet	0.05000		76	70-130			
Diethyl Ether	0.0534	0.0050	mg/kg wet	0.05000		107	70-130			
Di-isopropyl ether	0.0534	0.0050	mg/kg wet	0.05000		107	70-130			
Ethyl tertiary-butyl ether	0.0519	0.0050	mg/kg wet	0.05000		104	70-130			
Ethylbenzene	0.0535	0.0050	mg/kg wet	0.05000		107	70-130			
Hexachlorobutadiene	0.0523	0.0050	mg/kg wet	0.05000		105	70-130			
Isopropylbenzene	0.0538	0.0050	mg/kg wet	0.05000		108	70-130			
Methyl tert-Butyl Ether	0.0545	0.0050	mg/kg wet	0.05000		109	70-130			
Methylene Chloride	0.0520	0.0250	mg/kg wet	0.05000		104	70-130			
Naphthalene	0.0515	0.0050	mg/kg wet	0.05000		103	70-130			
n-Butylbenzene	0.0549	0.0050	mg/kg wet	0.05000		110	70-130			
n-Propylbenzene	0.0535	0.0050	mg/kg wet	0.05000		107	70-130			
sec-Butylbenzene	0.0520	0.0050	mg/kg wet	0.05000		104	70-130			
Styrene	0.0493	0.0050	mg/kg wet	0.05000		99	70-130			
tert-Butylbenzene	0.0538	0.0050	mg/kg wet	0.05000		108	70-130			
Tertiary-amyl methyl ether	0.0553	0.0050	mg/kg wet	0.05000		111	70-130			
Tetrachloroethene	0.0490	0.0050	mg/kg wet	0.05000		98	70-130			
Tetrahydrofuran	0.0503	0.0050	mg/kg wet	0.05000		101	70-130			
Toluene	0.0487	0.0050	mg/kg wet	0.05000		97	70-130			
trans-1,2-Dichloroethene	0.0535	0.0050	mg/kg wet	0.05000		107	70-130			
trans-1,3-Dichloropropene	0.0461	0.0050	mg/kg wet	0.05000		92	70-130			
Trichloroethene	0.0483	0.0050	mg/kg wet	0.05000		97	70-130			
Trichlorofluoromethane	0.0476	0.0050	mg/kg wet	0.05000		95	70-130			
Vinyl Acetate	0.0507	0.0050	mg/kg wet	0.05000		101	70-130			
Vinyl Chloride	0.0424	0.0100	mg/kg wet	0.05000		85	70-130			
Xylene O	0.0540	0.0050	mg/kg wet	0.05000		108	70-130			
Xylene P,M	0.109	0.0100	mg/kg wet	0.1000		109	70-130			
Surrogate: 1,2-Dichloroethane-d4	0.0468		mg/kg wet	0.05000		94	70-130			
Surrogate: 4-Bromofluorobenzene	0.0507		mg/kg wet	0.05000		101	70-130			
Surrogate: Dibromofluoromethane	0.0471		mg/kg wet	0.05000		94	70-130			
Surrogate: Toluene-d8	0.0501		mg/kg wet	0.05000		100	70-130			

LCS Dup

1,1,1,2-Tetrachloroethane	0.0537	0.0050	mg/kg wet	0.05000		107	70-130	6	25	
1,1,1-Trichloroethane	0.0552	0.0050	mg/kg wet	0.05000		110	70-130	8	25	
1,1,2,2-Tetrachloroethane	0.0513	0.0050	mg/kg wet	0.05000		103	70-130	3	25	
1,1,2-Trichloroethane	0.0488	0.0050	mg/kg wet	0.05000		98	70-130	3	25	
1,1-Dichloroethane	0.0544	0.0050	mg/kg wet	0.05000		109	70-130	7	25	
1,1-Dichloroethene	0.0598	0.0050	mg/kg wet	0.05000		120	70-130	9	25	
1,1-Dichloropropene	0.0563	0.0050	mg/kg wet	0.05000		113	70-130	9	25	
1,2,3-Trichlorobenzene	0.0584	0.0050	mg/kg wet	0.05000		117	70-130	6	25	
1,2,3-Trichloropropane	0.0503	0.0050	mg/kg wet	0.05000		101	70-130	4	25	
1,2,4-Trichlorobenzene	0.0599	0.0050	mg/kg wet	0.05000		120	70-130	4	25	
1,2,4-Trimethylbenzene	0.0590	0.0050	mg/kg wet	0.05000		118	70-130	6	25	



CERTIFICATE OF ANALYSIS

Client Name: Beta Engineering
Client Project ID: NBC III

ESS Laboratory Work Order: 19H0896

Quality Control Data

Analyte	Result	MRL	Units	Spike Level	Source Result	%REC	%REC Limits	RPD	RPD Limit	Qualifier
---------	--------	-----	-------	-------------	---------------	------	-------------	-----	-----------	-----------

5035/8260B Volatile Organic Compounds / Low Level

Batch CH92956 - 5035

1,2-Dibromo-3-Chloropropane	0.0520	0.0050	mg/kg wet	0.05000		104	70-130	3	25	
1,2-Dibromoethane	0.0538	0.0050	mg/kg wet	0.05000		108	70-130	6	25	
1,2-Dichlorobenzene	0.0531	0.0050	mg/kg wet	0.05000		106	70-130	4	25	
1,2-Dichloroethane	0.0491	0.0050	mg/kg wet	0.05000		98	70-130	3	25	
1,2-Dichloropropane	0.0497	0.0050	mg/kg wet	0.05000		99	70-130	4	25	
1,3,5-Trimethylbenzene	0.0573	0.0050	mg/kg wet	0.05000		115	70-130	7	25	
1,3-Dichlorobenzene	0.0532	0.0050	mg/kg wet	0.05000		106	70-130	5	25	
1,3-Dichloropropane	0.0525	0.0050	mg/kg wet	0.05000		105	70-130	5	25	
1,4-Dichlorobenzene	0.0520	0.0050	mg/kg wet	0.05000		104	70-130	5	25	
1,4-Dioxane	1.08	0.100	mg/kg wet	1.000		108	70-130	13	20	
1-Chlorohexane	0.0569	0.0050	mg/kg wet	0.05000		114	70-130	12	25	
2,2-Dichloropropane	0.0572	0.0050	mg/kg wet	0.05000		114	70-130	9	25	
2-Butanone	0.264	0.0500	mg/kg wet	0.2500		106	70-130	7	25	
2-Chlorotoluene	0.0549	0.0050	mg/kg wet	0.05000		110	70-130	6	25	
2-Hexanone	0.285	0.0500	mg/kg wet	0.2500		114	70-130	7	25	
4-Chlorotoluene	0.0550	0.0050	mg/kg wet	0.05000		110	70-130	6	25	
4-Isopropyltoluene	0.0561	0.0050	mg/kg wet	0.05000		112	70-130	7	25	
4-Methyl-2-Pentanone	0.269	0.0500	mg/kg wet	0.2500		107	70-130	5	25	
Acetone	0.256	0.0500	mg/kg wet	0.2500		103	70-130	9	25	
Benzene	0.0515	0.0050	mg/kg wet	0.05000		103	70-130	6	25	
Bromobenzene	0.0537	0.0050	mg/kg wet	0.05000		107	70-130	4	25	
Bromochloromethane	0.0522	0.0050	mg/kg wet	0.05000		104	70-130	4	25	
Bromodichloromethane	0.0510	0.0050	mg/kg wet	0.05000		102	70-130	5	25	
Bromoform	0.0473	0.0050	mg/kg wet	0.05000		95	70-130	5	25	
Bromomethane	0.0691	0.0100	mg/kg wet	0.05000		138	70-130	7	25	B+
Carbon Disulfide	0.0627	0.0050	mg/kg wet	0.05000		125	70-130	9	25	
Carbon Tetrachloride	0.0547	0.0050	mg/kg wet	0.05000		109	70-130	8	25	
Chlorobenzene	0.0524	0.0050	mg/kg wet	0.05000		105	70-130	7	25	
Chloroethane	0.0454	0.0100	mg/kg wet	0.05000		91	70-130	7	25	
Chloroform	0.0510	0.0050	mg/kg wet	0.05000		102	70-130	6	25	
Chloromethane	0.0413	0.0100	mg/kg wet	0.05000		83	70-130	5	25	
cis-1,2-Dichloroethene	0.0535	0.0050	mg/kg wet	0.05000		107	70-130	8	25	
cis-1,3-Dichloropropene	0.0559	0.0050	mg/kg wet	0.05000		112	70-130	6	25	
Dibromochloromethane	0.0536	0.0050	mg/kg wet	0.05000		107	70-130	5	25	
Dibromomethane	0.0510	0.0050	mg/kg wet	0.05000		102	70-130	4	25	
Dichlorodifluoromethane	0.0415	0.0100	mg/kg wet	0.05000		83	70-130	9	25	
Diethyl Ether	0.0558	0.0050	mg/kg wet	0.05000		112	70-130	4	25	
Di-isopropyl ether	0.0560	0.0050	mg/kg wet	0.05000		112	70-130	5	25	
Ethyl tertiary-butyl ether	0.0569	0.0050	mg/kg wet	0.05000		114	70-130	9	25	
Ethylbenzene	0.0582	0.0050	mg/kg wet	0.05000		116	70-130	8	25	
Hexachlorobutadiene	0.0567	0.0050	mg/kg wet	0.05000		113	70-130	8	25	
Isopropylbenzene	0.0584	0.0050	mg/kg wet	0.05000		117	70-130	8	25	
Methyl tert-Butyl Ether	0.0578	0.0050	mg/kg wet	0.05000		116	70-130	6	25	
Methylene Chloride	0.0552	0.0250	mg/kg wet	0.05000		110	70-130	6	25	
Naphthalene	0.0554	0.0050	mg/kg wet	0.05000		111	70-130	7	25	



CERTIFICATE OF ANALYSIS

Client Name: Beta Engineering
Client Project ID: NBC III

ESS Laboratory Work Order: 19H0896

Quality Control Data

Analyte	Result	MRL	Units	Spike Level	Source Result	%REC	%REC Limits	RPD	RPD Limit	Qualifier
---------	--------	-----	-------	-------------	---------------	------	-------------	-----	-----------	-----------

5035/8260B Volatile Organic Compounds / Low Level

Batch CH92956 - 5035

n-Butylbenzene	0.0597	0.0050	mg/kg wet	0.05000		119	70-130	8	25	
n-Propylbenzene	0.0579	0.0050	mg/kg wet	0.05000		116	70-130	8	25	
sec-Butylbenzene	0.0566	0.0050	mg/kg wet	0.05000		113	70-130	8	25	
Styrene	0.0530	0.0050	mg/kg wet	0.05000		106	70-130	7	25	
tert-Butylbenzene	0.0587	0.0050	mg/kg wet	0.05000		117	70-130	9	25	
Tertiary-amyl methyl ether	0.0602	0.0050	mg/kg wet	0.05000		120	70-130	8	25	
Tetrachloroethene	0.0537	0.0050	mg/kg wet	0.05000		107	70-130	9	25	
Tetrahydrofuran	0.0546	0.0050	mg/kg wet	0.05000		109	70-130	8	25	
Toluene	0.0520	0.0050	mg/kg wet	0.05000		104	70-130	7	25	
trans-1,2-Dichloroethene	0.0582	0.0050	mg/kg wet	0.05000		116	70-130	8	25	
trans-1,3-Dichloropropene	0.0478	0.0050	mg/kg wet	0.05000		96	70-130	4	25	
Trichloroethene	0.0517	0.0050	mg/kg wet	0.05000		103	70-130	7	25	
Trichlorofluoromethane	0.0516	0.0050	mg/kg wet	0.05000		103	70-130	8	25	
Vinyl Acetate	0.0535	0.0050	mg/kg wet	0.05000		107	70-130	5	25	
Vinyl Chloride	0.0468	0.0100	mg/kg wet	0.05000		94	70-130	10	25	
Xylene O	0.0583	0.0050	mg/kg wet	0.05000		117	70-130	8	25	
Xylene P,M	0.119	0.0100	mg/kg wet	0.1000		119	70-130	9	25	
Surrogate: 1,2-Dichloroethane-d4	0.0459		mg/kg wet	0.05000		92	70-130			
Surrogate: 4-Bromofluorobenzene	0.0508		mg/kg wet	0.05000		102	70-130			
Surrogate: Dibromofluoromethane	0.0470		mg/kg wet	0.05000		94	70-130			
Surrogate: Toluene-d8	0.0502		mg/kg wet	0.05000		100	70-130			

Batch CH93024 - 5035

Blank										
1,1,1,2-Tetrachloroethane	ND	0.0050	mg/kg wet							
1,1,1-Trichloroethane	ND	0.0050	mg/kg wet							
1,1,2,2-Tetrachloroethane	ND	0.0050	mg/kg wet							
1,1,2-Trichloroethane	ND	0.0050	mg/kg wet							
1,1-Dichloroethane	ND	0.0050	mg/kg wet							
1,1-Dichloroethene	ND	0.0050	mg/kg wet							
1,1-Dichloropropene	ND	0.0050	mg/kg wet							
1,2,3-Trichlorobenzene	ND	0.0050	mg/kg wet							
1,2,3-Trichloropropane	ND	0.0050	mg/kg wet							
1,2,4-Trichlorobenzene	ND	0.0050	mg/kg wet							
1,2,4-Trimethylbenzene	ND	0.0050	mg/kg wet							
1,2-Dibromo-3-Chloropropane	ND	0.0050	mg/kg wet							
1,2-Dibromoethane	ND	0.0050	mg/kg wet							
1,2-Dichlorobenzene	ND	0.0050	mg/kg wet							
1,2-Dichloroethane	ND	0.0050	mg/kg wet							
1,2-Dichloropropane	ND	0.0050	mg/kg wet							
1,3,5-Trimethylbenzene	ND	0.0050	mg/kg wet							
1,3-Dichlorobenzene	ND	0.0050	mg/kg wet							
1,3-Dichloropropane	ND	0.0050	mg/kg wet							
1,4-Dichlorobenzene	ND	0.0050	mg/kg wet							
1,4-Dioxane	ND	0.100	mg/kg wet							
1-Chlorohexane	ND	0.0050	mg/kg wet							



CERTIFICATE OF ANALYSIS

Client Name: Beta Engineering
Client Project ID: NBC III

ESS Laboratory Work Order: 19H0896

Quality Control Data

Analyte	Result	MRL	Units	Spike Level	Source Result	%REC	%REC Limits	RPD	RPD Limit	Qualifier
---------	--------	-----	-------	-------------	---------------	------	-------------	-----	-----------	-----------

5035/8260B Volatile Organic Compounds / Low Level

Batch CH93024 - 5035

2,2-Dichloropropane	ND	0.0050	mg/kg wet
2-Butanone	ND	0.0500	mg/kg wet
2-Chlorotoluene	ND	0.0050	mg/kg wet
2-Hexanone	ND	0.0500	mg/kg wet
4-Chlorotoluene	ND	0.0050	mg/kg wet
4-Isopropyltoluene	ND	0.0050	mg/kg wet
4-Methyl-2-Pentanone	ND	0.0500	mg/kg wet
Acetone	ND	0.0500	mg/kg wet
Benzene	ND	0.0050	mg/kg wet
Bromobenzene	ND	0.0050	mg/kg wet
Bromochloromethane	ND	0.0050	mg/kg wet
Bromodichloromethane	ND	0.0050	mg/kg wet
Bromoform	ND	0.0050	mg/kg wet
Bromomethane	ND	0.0100	mg/kg wet
Carbon Disulfide	ND	0.0050	mg/kg wet
Carbon Tetrachloride	ND	0.0050	mg/kg wet
Chlorobenzene	ND	0.0050	mg/kg wet
Chloroethane	ND	0.0100	mg/kg wet
Chloroform	ND	0.0050	mg/kg wet
Chloromethane	ND	0.0100	mg/kg wet
cis-1,2-Dichloroethene	ND	0.0050	mg/kg wet
cis-1,3-Dichloropropene	ND	0.0050	mg/kg wet
Dibromochloromethane	ND	0.0050	mg/kg wet
Dibromomethane	ND	0.0050	mg/kg wet
Dichlorodifluoromethane	ND	0.0100	mg/kg wet
Diethyl Ether	ND	0.0050	mg/kg wet
Di-isopropyl ether	ND	0.0050	mg/kg wet
Ethyl tertiary-butyl ether	ND	0.0050	mg/kg wet
Ethylbenzene	ND	0.0050	mg/kg wet
Hexachlorobutadiene	ND	0.0050	mg/kg wet
Isopropylbenzene	ND	0.0050	mg/kg wet
Methyl tert-Butyl Ether	ND	0.0050	mg/kg wet
Methylene Chloride	ND	0.0250	mg/kg wet
Naphthalene	ND	0.0050	mg/kg wet
n-Butylbenzene	ND	0.0050	mg/kg wet
n-Propylbenzene	ND	0.0050	mg/kg wet
sec-Butylbenzene	ND	0.0050	mg/kg wet
Styrene	ND	0.0050	mg/kg wet
tert-Butylbenzene	ND	0.0050	mg/kg wet
Tertiary-amyl methyl ether	ND	0.0050	mg/kg wet
Tetrachloroethene	ND	0.0050	mg/kg wet
Tetrahydrofuran	ND	0.0050	mg/kg wet
Toluene	ND	0.0050	mg/kg wet
trans-1,2-Dichloroethene	ND	0.0050	mg/kg wet
trans-1,3-Dichloropropene	ND	0.0050	mg/kg wet



CERTIFICATE OF ANALYSIS

Client Name: Beta Engineering
Client Project ID: NBC III

ESS Laboratory Work Order: 19H0896

Quality Control Data

Analyte	Result	MRL	Units	Spike Level	Source Result	%REC	%REC Limits	RPD	RPD Limit	Qualifier
---------	--------	-----	-------	-------------	---------------	------	-------------	-----	-----------	-----------

5035/8260B Volatile Organic Compounds / Low Level

Batch CH93024 - 5035

Trichloroethene	ND	0.0050	mg/kg wet							
Trichlorofluoromethane	ND	0.0050	mg/kg wet							
Vinyl Acetate	ND	0.0050	mg/kg wet							
Vinyl Chloride	ND	0.0100	mg/kg wet							
Xylene O	ND	0.0050	mg/kg wet							
Xylene P,M	ND	0.0100	mg/kg wet							
Surrogate: 1,2-Dichloroethane-d4	0.0526		mg/kg wet	0.05000		105	70-130			
Surrogate: 4-Bromofluorobenzene	0.0440		mg/kg wet	0.05000		88	70-130			
Surrogate: Dibromofluoromethane	0.0501		mg/kg wet	0.05000		100	70-130			
Surrogate: Toluene-d8	0.0527		mg/kg wet	0.05000		105	70-130			

LCS

1,1,1,2-Tetrachloroethane	0.0499	0.0050	mg/kg wet	0.05000		100	70-130			
1,1,1-Trichloroethane	0.0490	0.0050	mg/kg wet	0.05000		98	70-130			
1,1,2,2-Tetrachloroethane	0.0445	0.0050	mg/kg wet	0.05000		89	70-130			
1,1,2-Trichloroethane	0.0463	0.0050	mg/kg wet	0.05000		93	70-130			
1,1-Dichloroethane	0.0481	0.0050	mg/kg wet	0.05000		96	70-130			
1,1-Dichloroethene	0.0477	0.0050	mg/kg wet	0.05000		95	70-130			
1,1-Dichloropropene	0.0467	0.0050	mg/kg wet	0.05000		93	70-130			
1,2,3-Trichlorobenzene	0.0519	0.0050	mg/kg wet	0.05000		104	70-130			
1,2,3-Trichloropropane	0.0426	0.0050	mg/kg wet	0.05000		85	70-130			
1,2,4-Trichlorobenzene	0.0538	0.0050	mg/kg wet	0.05000		108	70-130			
1,2,4-Trimethylbenzene	0.0514	0.0050	mg/kg wet	0.05000		103	70-130			
1,2-Dibromo-3-Chloropropane	0.0401	0.0050	mg/kg wet	0.05000		80	70-130			
1,2-Dibromoethane	0.0481	0.0050	mg/kg wet	0.05000		96	70-130			
1,2-Dichlorobenzene	0.0487	0.0050	mg/kg wet	0.05000		97	70-130			
1,2-Dichloroethane	0.0486	0.0050	mg/kg wet	0.05000		97	70-130			
1,2-Dichloropropane	0.0458	0.0050	mg/kg wet	0.05000		92	70-130			
1,3,5-Trimethylbenzene	0.0487	0.0050	mg/kg wet	0.05000		97	70-130			
1,3-Dichlorobenzene	0.0476	0.0050	mg/kg wet	0.05000		95	70-130			
1,3-Dichloropropane	0.0484	0.0050	mg/kg wet	0.05000		97	70-130			
1,4-Dichlorobenzene	0.0472	0.0050	mg/kg wet	0.05000		94	70-130			
1,4-Dioxane	0.719	0.100	mg/kg wet	1.000		72	70-130			
1-Chlorohexane	0.0447	0.0050	mg/kg wet	0.05000		89	70-130			
2,2-Dichloropropane	0.0516	0.0050	mg/kg wet	0.05000		103	70-130			
2-Butanone	0.214	0.0500	mg/kg wet	0.2500		85	70-130			
2-Chlorotoluene	0.0476	0.0050	mg/kg wet	0.05000		95	70-130			
2-Hexanone	0.207	0.0500	mg/kg wet	0.2500		83	70-130			
4-Chlorotoluene	0.0483	0.0050	mg/kg wet	0.05000		97	70-130			
4-Isopropyltoluene	0.0471	0.0050	mg/kg wet	0.05000		94	70-130			
4-Methyl-2-Pentanone	0.215	0.0500	mg/kg wet	0.2500		86	70-130			
Acetone	0.181	0.0500	mg/kg wet	0.2500		72	70-130			
Benzene	0.0455	0.0050	mg/kg wet	0.05000		91	70-130			
Bromobenzene	0.0496	0.0050	mg/kg wet	0.05000		99	70-130			
Bromochloromethane	0.0505	0.0050	mg/kg wet	0.05000		101	70-130			
Bromodichloromethane	0.0498	0.0050	mg/kg wet	0.05000		100	70-130			



CERTIFICATE OF ANALYSIS

Client Name: Beta Engineering
Client Project ID: NBC III

ESS Laboratory Work Order: 19H0896

Quality Control Data

Analyte	Result	MRL	Units	Spike Level	Source Result	%REC	%REC Limits	RPD	RPD Limit	Qualifier
---------	--------	-----	-------	-------------	---------------	------	-------------	-----	-----------	-----------

5035/8260B Volatile Organic Compounds / Low Level

Batch CH93024 - 5035

Bromoform	0.0443	0.0050	mg/kg wet	0.05000		89	70-130			
Bromomethane	0.0633	0.0100	mg/kg wet	0.05000		127	70-130			
Carbon Disulfide	0.0513	0.0050	mg/kg wet	0.05000		103	70-130			
Carbon Tetrachloride	0.0467	0.0050	mg/kg wet	0.05000		93	70-130			
Chlorobenzene	0.0461	0.0050	mg/kg wet	0.05000		92	70-130			
Chloroethane	0.0391	0.0100	mg/kg wet	0.05000		78	70-130			
Chloroform	0.0473	0.0050	mg/kg wet	0.05000		95	70-130			
Chloromethane	0.0338	0.0100	mg/kg wet	0.05000		68	70-130			B-
cis-1,2-Dichloroethene	0.0482	0.0050	mg/kg wet	0.05000		96	70-130			
cis-1,3-Dichloropropene	0.0538	0.0050	mg/kg wet	0.05000		108	70-130			
Dibromochloromethane	0.0514	0.0050	mg/kg wet	0.05000		103	70-130			
Dibromomethane	0.0486	0.0050	mg/kg wet	0.05000		97	70-130			
Dichlorodifluoromethane	0.0341	0.0100	mg/kg wet	0.05000		68	70-130			B-
Diethyl Ether	0.0534	0.0050	mg/kg wet	0.05000		107	70-130			
Di-isopropyl ether	0.0521	0.0050	mg/kg wet	0.05000		104	70-130			
Ethyl tertiary-butyl ether	0.0535	0.0050	mg/kg wet	0.05000		107	70-130			
Ethylbenzene	0.0483	0.0050	mg/kg wet	0.05000		97	70-130			
Hexachlorobutadiene	0.0468	0.0050	mg/kg wet	0.05000		94	70-130			
Isopropylbenzene	0.0485	0.0050	mg/kg wet	0.05000		97	70-130			
Methyl tert-Butyl Ether	0.0548	0.0050	mg/kg wet	0.05000		110	70-130			
Methylene Chloride	0.0522	0.0250	mg/kg wet	0.05000		104	70-130			
Naphthalene	0.0445	0.0050	mg/kg wet	0.05000		89	70-130			
n-Butylbenzene	0.0489	0.0050	mg/kg wet	0.05000		98	70-130			
n-Propylbenzene	0.0479	0.0050	mg/kg wet	0.05000		96	70-130			
sec-Butylbenzene	0.0462	0.0050	mg/kg wet	0.05000		92	70-130			
Styrene	0.0467	0.0050	mg/kg wet	0.05000		93	70-130			
tert-Butylbenzene	0.0483	0.0050	mg/kg wet	0.05000		97	70-130			
Tertiary-amyl methyl ether	0.0568	0.0050	mg/kg wet	0.05000		114	70-130			
Tetrachloroethene	0.0433	0.0050	mg/kg wet	0.05000		87	70-130			
Tetrahydrofuran	0.0391	0.0050	mg/kg wet	0.05000		78	70-130			
Toluene	0.0461	0.0050	mg/kg wet	0.05000		92	70-130			
trans-1,2-Dichloroethene	0.0490	0.0050	mg/kg wet	0.05000		98	70-130			
trans-1,3-Dichloropropene	0.0469	0.0050	mg/kg wet	0.05000		94	70-130			
Trichloroethene	0.0449	0.0050	mg/kg wet	0.05000		90	70-130			
Trichlorofluoromethane	0.0421	0.0050	mg/kg wet	0.05000		84	70-130			
Vinyl Acetate	0.0474	0.0050	mg/kg wet	0.05000		95	70-130			
Vinyl Chloride	0.0393	0.0100	mg/kg wet	0.05000		79	70-130			
Xylene O	0.0496	0.0050	mg/kg wet	0.05000		99	70-130			
Xylene P,M	0.0995	0.0100	mg/kg wet	0.1000		99	70-130			
Surrogate: 1,2-Dichloroethane-d4	0.0479		mg/kg wet	0.05000		96	70-130			
Surrogate: 4-Bromofluorobenzene	0.0501		mg/kg wet	0.05000		100	70-130			
Surrogate: Dibromofluoromethane	0.0493		mg/kg wet	0.05000		99	70-130			
Surrogate: Toluene-d8	0.0497		mg/kg wet	0.05000		99	70-130			

LCS Dup

1,1,1,2-Tetrachloroethane	0.0514	0.0050	mg/kg wet	0.05000		103	70-130	3	25	
---------------------------	--------	--------	-----------	---------	--	-----	--------	---	----	--



CERTIFICATE OF ANALYSIS

Client Name: Beta Engineering
Client Project ID: NBC III

ESS Laboratory Work Order: 19H0896

Quality Control Data

Analyte	Result	MRL	Units	Spike Level	Source Result	%REC	%REC Limits	RPD	RPD Limit	Qualifier
---------	--------	-----	-------	-------------	---------------	------	-------------	-----	-----------	-----------

5035/8260B Volatile Organic Compounds / Low Level

Batch CH93024 - 5035

1,1,1-Trichloroethane	0.0503	0.0050	mg/kg wet	0.05000		101	70-130	3	25	
1,1,2,2-Tetrachloroethane	0.0478	0.0050	mg/kg wet	0.05000		96	70-130	7	25	
1,1,2-Trichloroethane	0.0479	0.0050	mg/kg wet	0.05000		96	70-130	4	25	
1,1-Dichloroethane	0.0498	0.0050	mg/kg wet	0.05000		100	70-130	4	25	
1,1-Dichloroethene	0.0514	0.0050	mg/kg wet	0.05000		103	70-130	7	25	
1,1-Dichloropropene	0.0495	0.0050	mg/kg wet	0.05000		99	70-130	6	25	
1,2,3-Trichlorobenzene	0.0544	0.0050	mg/kg wet	0.05000		109	70-130	5	25	
1,2,3-Trichloropropane	0.0463	0.0050	mg/kg wet	0.05000		93	70-130	8	25	
1,2,4-Trichlorobenzene	0.0565	0.0050	mg/kg wet	0.05000		113	70-130	5	25	
1,2,4-Trimethylbenzene	0.0541	0.0050	mg/kg wet	0.05000		108	70-130	5	25	
1,2-Dibromo-3-Chloropropane	0.0462	0.0050	mg/kg wet	0.05000		92	70-130	14	25	
1,2-Dibromoethane	0.0506	0.0050	mg/kg wet	0.05000		101	70-130	5	25	
1,2-Dichlorobenzene	0.0511	0.0050	mg/kg wet	0.05000		102	70-130	5	25	
1,2-Dichloroethane	0.0494	0.0050	mg/kg wet	0.05000		99	70-130	2	25	
1,2-Dichloropropane	0.0483	0.0050	mg/kg wet	0.05000		97	70-130	5	25	
1,3,5-Trimethylbenzene	0.0514	0.0050	mg/kg wet	0.05000		103	70-130	5	25	
1,3-Dichlorobenzene	0.0497	0.0050	mg/kg wet	0.05000		99	70-130	4	25	
1,3-Dichloropropane	0.0500	0.0050	mg/kg wet	0.05000		100	70-130	3	25	
1,4-Dichlorobenzene	0.0505	0.0050	mg/kg wet	0.05000		101	70-130	7	25	
1,4-Dioxane	0.848	0.100	mg/kg wet	1.000		85	70-130	17	20	
1-Chlorohexane	0.0484	0.0050	mg/kg wet	0.05000		97	70-130	8	25	
2,2-Dichloropropane	0.0526	0.0050	mg/kg wet	0.05000		105	70-130	2	25	
2-Butanone	0.232	0.0500	mg/kg wet	0.2500		93	70-130	8	25	
2-Chlorotoluene	0.0502	0.0050	mg/kg wet	0.05000		100	70-130	5	25	
2-Hexanone	0.236	0.0500	mg/kg wet	0.2500		95	70-130	13	25	
4-Chlorotoluene	0.0511	0.0050	mg/kg wet	0.05000		102	70-130	6	25	
4-Isopropyltoluene	0.0499	0.0050	mg/kg wet	0.05000		100	70-130	6	25	
4-Methyl-2-Pentanone	0.240	0.0500	mg/kg wet	0.2500		96	70-130	11	25	
Acetone	0.212	0.0500	mg/kg wet	0.2500		85	70-130	16	25	
Benzene	0.0479	0.0050	mg/kg wet	0.05000		96	70-130	5	25	
Bromobenzene	0.0513	0.0050	mg/kg wet	0.05000		103	70-130	3	25	
Bromochloromethane	0.0517	0.0050	mg/kg wet	0.05000		103	70-130	2	25	
Bromodichloromethane	0.0507	0.0050	mg/kg wet	0.05000		101	70-130	2	25	
Bromoform	0.0464	0.0050	mg/kg wet	0.05000		93	70-130	5	25	
Bromomethane	0.0645	0.0100	mg/kg wet	0.05000		129	70-130	2	25	
Carbon Disulfide	0.0552	0.0050	mg/kg wet	0.05000		110	70-130	7	25	
Carbon Tetrachloride	0.0494	0.0050	mg/kg wet	0.05000		99	70-130	6	25	
Chlorobenzene	0.0482	0.0050	mg/kg wet	0.05000		96	70-130	4	25	
Chloroethane	0.0409	0.0100	mg/kg wet	0.05000		82	70-130	5	25	
Chloroform	0.0488	0.0050	mg/kg wet	0.05000		98	70-130	3	25	
Chloromethane	0.0359	0.0100	mg/kg wet	0.05000		72	70-130	6	25	
cis-1,2-Dichloroethene	0.0505	0.0050	mg/kg wet	0.05000		101	70-130	5	25	
cis-1,3-Dichloropropene	0.0551	0.0050	mg/kg wet	0.05000		110	70-130	2	25	
Dibromochloromethane	0.0530	0.0050	mg/kg wet	0.05000		106	70-130	3	25	
Dibromomethane	0.0506	0.0050	mg/kg wet	0.05000		101	70-130	4	25	



CERTIFICATE OF ANALYSIS

Client Name: Beta Engineering
Client Project ID: NBC III

ESS Laboratory Work Order: 19H0896

Quality Control Data

Analyte	Result	MRL	Units	Spike Level	Source Result	%REC	%REC Limits	RPD	RPD Limit	Qualifier
---------	--------	-----	-------	-------------	---------------	------	-------------	-----	-----------	-----------

5035/8260B Volatile Organic Compounds / Low Level

Batch CH93024 - 5035

Dichlorodifluoromethane	0.0365	0.0100	mg/kg wet	0.05000		73	70-130	7	25	
Diethyl Ether	0.0554	0.0050	mg/kg wet	0.05000		111	70-130	4	25	
Di-isopropyl ether	0.0538	0.0050	mg/kg wet	0.05000		108	70-130	3	25	
Ethyl tertiary-butyl ether	0.0565	0.0050	mg/kg wet	0.05000		113	70-130	5	25	
Ethylbenzene	0.0511	0.0050	mg/kg wet	0.05000		102	70-130	6	25	
Hexachlorobutadiene	0.0500	0.0050	mg/kg wet	0.05000		100	70-130	7	25	
Isopropylbenzene	0.0513	0.0050	mg/kg wet	0.05000		103	70-130	6	25	
Methyl tert-Butyl Ether	0.0574	0.0050	mg/kg wet	0.05000		115	70-130	5	25	
Methylene Chloride	0.0545	0.0250	mg/kg wet	0.05000		109	70-130	4	25	
Naphthalene	0.0500	0.0050	mg/kg wet	0.05000		100	70-130	12	25	
n-Butylbenzene	0.0522	0.0050	mg/kg wet	0.05000		104	70-130	7	25	
n-Propylbenzene	0.0511	0.0050	mg/kg wet	0.05000		102	70-130	6	25	
sec-Butylbenzene	0.0496	0.0050	mg/kg wet	0.05000		99	70-130	7	25	
Styrene	0.0490	0.0050	mg/kg wet	0.05000		98	70-130	5	25	
tert-Butylbenzene	0.0519	0.0050	mg/kg wet	0.05000		104	70-130	7	25	
Tertiary-amyl methyl ether	0.0608	0.0050	mg/kg wet	0.05000		122	70-130	7	25	
Tetrachloroethene	0.0456	0.0050	mg/kg wet	0.05000		91	70-130	5	25	
Tetrahydrofuran	0.0434	0.0050	mg/kg wet	0.05000		87	70-130	10	25	
Toluene	0.0484	0.0050	mg/kg wet	0.05000		97	70-130	5	25	
trans-1,2-Dichloroethene	0.0524	0.0050	mg/kg wet	0.05000		105	70-130	7	25	
trans-1,3-Dichloropropene	0.0489	0.0050	mg/kg wet	0.05000		98	70-130	4	25	
Trichloroethene	0.0471	0.0050	mg/kg wet	0.05000		94	70-130	5	25	
Trichlorofluoromethane	0.0449	0.0050	mg/kg wet	0.05000		90	70-130	6	25	
Vinyl Acetate	0.0506	0.0050	mg/kg wet	0.05000		101	70-130	7	25	
Vinyl Chloride	0.0425	0.0100	mg/kg wet	0.05000		85	70-130	8	25	
Xylene O	0.0528	0.0050	mg/kg wet	0.05000		106	70-130	6	25	
Xylene P,M	0.105	0.0100	mg/kg wet	0.1000		105	70-130	6	25	
Surrogate: 1,2-Dichloroethane-d4	0.0466		mg/kg wet	0.05000		93	70-130			
Surrogate: 4-Bromofluorobenzene	0.0497		mg/kg wet	0.05000		99	70-130			
Surrogate: Dibromofluoromethane	0.0478		mg/kg wet	0.05000		96	70-130			
Surrogate: Toluene-d8	0.0485		mg/kg wet	0.05000		97	70-130			

8082A Polychlorinated Biphenyls (PCB)

Batch CH92803 - 3540C

Blank										
Aroclor 1016	ND	0.05	mg/kg wet							
Aroclor 1016 [2C]	ND	0.05	mg/kg wet							
Aroclor 1221	ND	0.05	mg/kg wet							
Aroclor 1221 [2C]	ND	0.05	mg/kg wet							
Aroclor 1232	ND	0.05	mg/kg wet							
Aroclor 1232 [2C]	ND	0.05	mg/kg wet							
Aroclor 1242	ND	0.05	mg/kg wet							
Aroclor 1242 [2C]	ND	0.05	mg/kg wet							
Aroclor 1248	ND	0.05	mg/kg wet							
Aroclor 1248 [2C]	ND	0.05	mg/kg wet							



CERTIFICATE OF ANALYSIS

Client Name: Beta Engineering
Client Project ID: NBC III

ESS Laboratory Work Order: 19H0896

Quality Control Data

Analyte	Result	MRL	Units	Spike Level	Source Result	%REC	%REC Limits	RPD	RPD Limit	Qualifier
---------	--------	-----	-------	-------------	---------------	------	-------------	-----	-----------	-----------

8082A Polychlorinated Biphenyls (PCB)

Batch CH92803 - 3540C

Aroclor 1254	ND	0.05	mg/kg wet							
Aroclor 1254 [2C]	ND	0.05	mg/kg wet							
Aroclor 1260	ND	0.05	mg/kg wet							
Aroclor 1260 [2C]	ND	0.05	mg/kg wet							
Aroclor 1262	ND	0.05	mg/kg wet							
Aroclor 1262 [2C]	ND	0.05	mg/kg wet							
Aroclor 1268	ND	0.05	mg/kg wet							
Aroclor 1268 [2C]	ND	0.05	mg/kg wet							

Surrogate: Decachlorobiphenyl	0.0211		mg/kg wet	0.02500		85	30-150			
Surrogate: Decachlorobiphenyl [2C]	0.0211		mg/kg wet	0.02500		85	30-150			
Surrogate: Tetrachloro-m-xylene	0.0172		mg/kg wet	0.02500		69	30-150			
Surrogate: Tetrachloro-m-xylene [2C]	0.0178		mg/kg wet	0.02500		71	30-150			

LCS

Aroclor 1016	0.5	0.05	mg/kg wet	0.5000		90	40-140			
Aroclor 1016 [2C]	0.5	0.05	mg/kg wet	0.5000		94	40-140			
Aroclor 1260	0.4	0.05	mg/kg wet	0.5000		88	40-140			
Aroclor 1260 [2C]	0.4	0.05	mg/kg wet	0.5000		89	40-140			

Surrogate: Decachlorobiphenyl	0.0219		mg/kg wet	0.02500		88	30-150			
Surrogate: Decachlorobiphenyl [2C]	0.0218		mg/kg wet	0.02500		87	30-150			
Surrogate: Tetrachloro-m-xylene	0.0183		mg/kg wet	0.02500		73	30-150			
Surrogate: Tetrachloro-m-xylene [2C]	0.0179		mg/kg wet	0.02500		72	30-150			

LCS Dup

Aroclor 1016	0.4	0.05	mg/kg wet	0.5000		89	40-140	1	30	
Aroclor 1016 [2C]	0.5	0.05	mg/kg wet	0.5000		94	40-140	0.3	30	
Aroclor 1260	0.4	0.05	mg/kg wet	0.5000		90	40-140	2	30	
Aroclor 1260 [2C]	0.5	0.05	mg/kg wet	0.5000		93	40-140	4	30	

Surrogate: Decachlorobiphenyl	0.0221		mg/kg wet	0.02500		88	30-150			
Surrogate: Decachlorobiphenyl [2C]	0.0219		mg/kg wet	0.02500		88	30-150			
Surrogate: Tetrachloro-m-xylene	0.0180		mg/kg wet	0.02500		72	30-150			
Surrogate: Tetrachloro-m-xylene [2C]	0.0178		mg/kg wet	0.02500		71	30-150			

8100M Total Petroleum Hydrocarbons

Batch CH92855 - 3546

Blank

Decane (C10)	ND	0.2	mg/kg wet							
Docosane (C22)	ND	0.2	mg/kg wet							
Dodecane (C12)	ND	0.2	mg/kg wet							
Eicosane (C20)	ND	0.2	mg/kg wet							
Hexacosane (C26)	ND	0.2	mg/kg wet							
Hexadecane (C16)	ND	0.2	mg/kg wet							
Nonadecane (C19)	ND	0.2	mg/kg wet							
Nonane (C9)	ND	0.2	mg/kg wet							



CERTIFICATE OF ANALYSIS

Client Name: Beta Engineering
Client Project ID: NBC III

ESS Laboratory Work Order: 19H0896

Quality Control Data

Analyte	Result	MRL	Units	Spike Level	Source Result	%REC	%REC Limits	RPD	RPD Limit	Qualifier
---------	--------	-----	-------	-------------	---------------	------	-------------	-----	-----------	-----------

8100M Total Petroleum Hydrocarbons

Batch CH92855 - 3546

Octacosane (C28)	ND	0.2	mg/kg wet							
Octadecane (C18)	ND	0.2	mg/kg wet							
Tetracosane (C24)	ND	0.2	mg/kg wet							
Tetradecane (C14)	ND	0.2	mg/kg wet							
Total Petroleum Hydrocarbons	ND	37.5	mg/kg wet							
Triacontane (C30)	ND	0.2	mg/kg wet							

Surrogate: O-Terphenyl	4.56		mg/kg wet	5.000		91	40-140			
------------------------	------	--	-----------	-------	--	----	--------	--	--	--

LCS

Decane (C10)	2.0	0.2	mg/kg wet	2.500		81	40-140			
Docosane (C22)	2.4	0.2	mg/kg wet	2.500		96	40-140			
Dodecane (C12)	2.2	0.2	mg/kg wet	2.500		86	40-140			
Eicosane (C20)	2.4	0.2	mg/kg wet	2.500		95	40-140			
Hexacosane (C26)	2.3	0.2	mg/kg wet	2.500		93	40-140			
Hexadecane (C16)	2.3	0.2	mg/kg wet	2.500		91	40-140			
Nonadecane (C19)	2.5	0.2	mg/kg wet	2.500		101	40-140			
Nonane (C9)	1.7	0.2	mg/kg wet	2.500		68	30-140			
Octacosane (C28)	2.3	0.2	mg/kg wet	2.500		92	40-140			
Octadecane (C18)	2.4	0.2	mg/kg wet	2.500		94	40-140			
Tetracosane (C24)	2.4	0.2	mg/kg wet	2.500		95	40-140			
Tetradecane (C14)	2.2	0.2	mg/kg wet	2.500		89	40-140			
Total Petroleum Hydrocarbons	31.1	37.5	mg/kg wet	35.00		89	40-140			
Triacontane (C30)	2.2	0.2	mg/kg wet	2.500		89	40-140			

Surrogate: O-Terphenyl	4.60		mg/kg wet	5.000		92	40-140			
------------------------	------	--	-----------	-------	--	----	--------	--	--	--

LCS Dup

Decane (C10)	2.6	0.2	mg/kg wet	2.500		104	40-140	26	25	D+
Docosane (C22)	3.0	0.2	mg/kg wet	2.500		119	40-140	21	25	
Dodecane (C12)	2.8	0.2	mg/kg wet	2.500		110	40-140	24	25	
Eicosane (C20)	3.0	0.2	mg/kg wet	2.500		118	40-140	21	25	
Hexacosane (C26)	2.9	0.2	mg/kg wet	2.500		115	40-140	21	25	
Hexadecane (C16)	2.9	0.2	mg/kg wet	2.500		116	40-140	24	25	
Nonadecane (C19)	3.1	0.2	mg/kg wet	2.500		124	40-140	21	25	
Nonane (C9)	2.2	0.2	mg/kg wet	2.500		89	30-140	27	25	D+
Octacosane (C28)	2.9	0.2	mg/kg wet	2.500		114	40-140	21	25	
Octadecane (C18)	2.9	0.2	mg/kg wet	2.500		117	40-140	22	25	
Tetracosane (C24)	2.9	0.2	mg/kg wet	2.500		118	40-140	21	25	
Tetradecane (C14)	2.9	0.2	mg/kg wet	2.500		114	40-140	25	25	
Total Petroleum Hydrocarbons	39.1	37.5	mg/kg wet	35.00		112	40-140	23	25	
Triacontane (C30)	2.8	0.2	mg/kg wet	2.500		111	40-140	21	25	

Surrogate: O-Terphenyl	5.62		mg/kg wet	5.000		112	40-140			
------------------------	------	--	-----------	-------	--	-----	--------	--	--	--

8270D Semi-Volatile Organic Compounds

Batch CH92856 - 3546



CERTIFICATE OF ANALYSIS

Client Name: Beta Engineering
Client Project ID: NBC III

ESS Laboratory Work Order: 19H0896

Quality Control Data

Analyte	Result	MRL	Units	Spike Level	Source Result	%REC	%REC Limits	RPD	RPD Limit	Qualifier
---------	--------	-----	-------	-------------	---------------	------	-------------	-----	-----------	-----------

8270D Semi-Volatile Organic Compounds

Batch CH92856 - 3546

Blank

1,1-Biphenyl	ND	0.333	mg/kg wet							
1,2,4-Trichlorobenzene	ND	0.333	mg/kg wet							
1,2-Dichlorobenzene	ND	0.333	mg/kg wet							
1,3-Dichlorobenzene	ND	0.333	mg/kg wet							
1,4-Dichlorobenzene	ND	0.333	mg/kg wet							
2,3,4,6-Tetrachlorophenol	ND	1.67	mg/kg wet							
2,4,5-Trichlorophenol	ND	0.333	mg/kg wet							
2,4,6-Trichlorophenol	ND	0.333	mg/kg wet							
2,4-Dichlorophenol	ND	0.333	mg/kg wet							
2,4-Dimethylphenol	ND	0.333	mg/kg wet							
2,4-Dinitrophenol	ND	1.67	mg/kg wet							
2,4-Dinitrotoluene	ND	0.333	mg/kg wet							
2,6-Dinitrotoluene	ND	0.333	mg/kg wet							
2-Chloronaphthalene	ND	0.333	mg/kg wet							
2-Chlorophenol	ND	0.333	mg/kg wet							
2-Methylnaphthalene	ND	0.333	mg/kg wet							
2-Methylphenol	ND	0.333	mg/kg wet							
2-Nitroaniline	ND	0.333	mg/kg wet							
2-Nitrophenol	ND	0.333	mg/kg wet							
3,3'-Dichlorobenzidine	ND	0.333	mg/kg wet							
3+4-Methylphenol	ND	0.667	mg/kg wet							
3-Nitroaniline	ND	0.333	mg/kg wet							
4,6-Dinitro-2-Methylphenol	ND	1.67	mg/kg wet							
4-Bromophenyl-phenylether	ND	0.333	mg/kg wet							
4-Chloro-3-Methylphenol	ND	0.333	mg/kg wet							
4-Chloroaniline	ND	0.667	mg/kg wet							
4-Chloro-phenyl-phenyl ether	ND	0.333	mg/kg wet							
4-Nitroaniline	ND	0.333	mg/kg wet							
4-Nitrophenol	ND	1.67	mg/kg wet							
Acenaphthene	ND	0.333	mg/kg wet							
Acenaphthylene	ND	0.333	mg/kg wet							
Acetophenone	ND	0.667	mg/kg wet							
Aniline	ND	0.667	mg/kg wet							
Anthracene	ND	0.333	mg/kg wet							
Azobenzene	ND	0.333	mg/kg wet							
Benzo(a)anthracene	ND	0.333	mg/kg wet							
Benzo(a)pyrene	ND	0.167	mg/kg wet							
Benzo(b)fluoranthene	ND	0.333	mg/kg wet							
Benzo(g,h,i)perylene	ND	0.333	mg/kg wet							
Benzo(k)fluoranthene	ND	0.333	mg/kg wet							
Benzoic Acid	ND	1.67	mg/kg wet							
Benzyl Alcohol	ND	0.333	mg/kg wet							
bis(2-Chloroethoxy)methane	ND	0.333	mg/kg wet							
bis(2-Chloroethyl)ether	ND	0.167	mg/kg wet							



CERTIFICATE OF ANALYSIS

Client Name: Beta Engineering
Client Project ID: NBC III

ESS Laboratory Work Order: 19H0896

Quality Control Data

Analyte	Result	MRL	Units	Spike Level	Source Result	%REC	%REC Limits	RPD	RPD Limit	Qualifier
---------	--------	-----	-------	-------------	---------------	------	-------------	-----	-----------	-----------

8270D Semi-Volatile Organic Compounds

Batch CH92856 - 3546

bis(2-chloroisopropyl)Ether	ND	0.333	mg/kg wet							
bis(2-Ethylhexyl)phthalate	ND	0.333	mg/kg wet							
Butylbenzylphthalate	ND	0.333	mg/kg wet							
Carbazole	ND	0.333	mg/kg wet							
Chrysene	ND	0.167	mg/kg wet							
Dibenzo(a,h)Anthracene	ND	0.167	mg/kg wet							
Dibenzofuran	ND	0.333	mg/kg wet							
Diethylphthalate	ND	0.333	mg/kg wet							
Dimethylphthalate	ND	0.333	mg/kg wet							
Di-n-butylphthalate	ND	0.333	mg/kg wet							
Di-n-octylphthalate	ND	0.333	mg/kg wet							
Fluoranthene	ND	0.333	mg/kg wet							
Fluorene	ND	0.333	mg/kg wet							
Hexachlorobenzene	ND	0.167	mg/kg wet							
Hexachlorobutadiene	ND	0.333	mg/kg wet							
Hexachlorocyclopentadiene	ND	1.67	mg/kg wet							
Hexachloroethane	ND	0.333	mg/kg wet							
Indeno(1,2,3-cd)Pyrene	ND	0.333	mg/kg wet							
Isophorone	ND	0.333	mg/kg wet							
Naphthalene	ND	0.333	mg/kg wet							
Nitrobenzene	ND	0.333	mg/kg wet							
N-Nitrosodimethylamine	ND	0.333	mg/kg wet							
N-Nitroso-Di-n-Propylamine	ND	0.333	mg/kg wet							
N-nitrosodiphenylamine	ND	0.333	mg/kg wet							
Pentachlorophenol	ND	1.67	mg/kg wet							
Phenanthrene	ND	0.333	mg/kg wet							
Phenol	ND	0.333	mg/kg wet							
Pyrene	ND	0.333	mg/kg wet							
Pyridine	ND	1.67	mg/kg wet							
Surrogate: 1,2-Dichlorobenzene-d4	2.61		mg/kg wet	3.333		78	30-130			
Surrogate: 2,4,6-Tribromophenol	3.62		mg/kg wet	5.000		72	30-130			
Surrogate: 2-Chlorophenol-d4	4.29		mg/kg wet	5.000		86	30-130			
Surrogate: 2-Fluorobiphenyl	2.91		mg/kg wet	3.333		87	30-130			
Surrogate: 2-Fluorophenol	4.48		mg/kg wet	5.000		90	30-130			
Surrogate: Nitrobenzene-d5	2.92		mg/kg wet	3.333		88	30-130			
Surrogate: Phenol-d6	4.39		mg/kg wet	5.000		88	30-130			
Surrogate: p-Terphenyl-d14	2.91		mg/kg wet	3.333		87	30-130			

LCS

1,1-Biphenyl	2.34	0.333	mg/kg wet	3.333		70	40-140			
1,2,4-Trichlorobenzene	2.49	0.333	mg/kg wet	3.333		75	40-140			
1,2-Dichlorobenzene	2.57	0.333	mg/kg wet	3.333		77	40-140			
1,3-Dichlorobenzene	2.44	0.333	mg/kg wet	3.333		73	40-140			
1,4-Dichlorobenzene	2.40	0.333	mg/kg wet	3.333		72	40-140			
2,3,4,6-Tetrachlorophenol	2.52	1.67	mg/kg wet	3.333		76	30-130			
2,4,5-Trichlorophenol	2.59	0.333	mg/kg wet	3.333		78	30-130			



CERTIFICATE OF ANALYSIS

Client Name: Beta Engineering
Client Project ID: NBC III

ESS Laboratory Work Order: 19H0896

Quality Control Data

Analyte	Result	MRL	Units	Spike Level	Source Result	%REC	%REC Limits	RPD	RPD Limit	Qualifier
---------	--------	-----	-------	-------------	---------------	------	-------------	-----	-----------	-----------

8270D Semi-Volatile Organic Compounds

Batch CH92856 - 3546

2,4,6-Trichlorophenol	2.37	0.333	mg/kg wet	3.333		71	30-130			
2,4-Dichlorophenol	2.44	0.333	mg/kg wet	3.333		73	30-130			
2,4-Dimethylphenol	2.39	0.333	mg/kg wet	3.333		72	30-130			
2,4-Dinitrophenol	2.62	1.67	mg/kg wet	3.333		79	30-130			
2,4-Dinitrotoluene	2.68	0.333	mg/kg wet	3.333		81	40-140			
2,6-Dinitrotoluene	2.78	0.333	mg/kg wet	3.333		83	40-140			
2-Chloronaphthalene	2.37	0.333	mg/kg wet	3.333		71	40-140			
2-Chlorophenol	2.53	0.333	mg/kg wet	3.333		76	30-130			
2-Methylnaphthalene	2.36	0.333	mg/kg wet	3.333		71	40-140			
2-Methylphenol	2.51	0.333	mg/kg wet	3.333		75	30-130			
2-Nitroaniline	2.63	0.333	mg/kg wet	3.333		79	40-140			
2-Nitrophenol	2.31	0.333	mg/kg wet	3.333		69	30-130			
3,3'-Dichlorobenzidine	2.65	0.333	mg/kg wet	3.333		80	40-140			
3+4-Methylphenol	5.48	0.667	mg/kg wet	6.667		82	30-130			
3-Nitroaniline	2.44	0.333	mg/kg wet	3.333		73	40-140			
4,6-Dinitro-2-Methylphenol	2.86	1.67	mg/kg wet	3.333		86	30-130			
4-Bromophenyl-phenylether	2.92	0.333	mg/kg wet	3.333		88	40-140			
4-Chloro-3-Methylphenol	2.61	0.333	mg/kg wet	3.333		78	30-130			
4-Chloroaniline	1.74	0.667	mg/kg wet	3.333		52	40-140			
4-Chloro-phenyl-phenyl ether	2.71	0.333	mg/kg wet	3.333		81	40-140			
4-Nitroaniline	2.51	0.333	mg/kg wet	3.333		75	40-140			
4-Nitrophenol	2.74	1.67	mg/kg wet	3.333		82	30-130			
Acenaphthene	2.41	0.333	mg/kg wet	3.333		72	40-140			
Acenaphthylene	2.14	0.333	mg/kg wet	3.333		64	40-140			
Acetophenone	2.39	0.667	mg/kg wet	3.333		72	40-140			
Aniline	1.92	0.667	mg/kg wet	3.333		58	40-140			
Anthracene	2.74	0.333	mg/kg wet	3.333		82	40-140			
Azobenzene	2.77	0.333	mg/kg wet	3.333		83	40-140			
Benzo(a)anthracene	2.85	0.333	mg/kg wet	3.333		85	40-140			
Benzo(a)pyrene	2.76	0.167	mg/kg wet	3.333		83	40-140			
Benzo(b)fluoranthene	2.60	0.333	mg/kg wet	3.333		78	40-140			
Benzo(g,h,i)perylene	2.82	0.333	mg/kg wet	3.333		85	40-140			
Benzo(k)fluoranthene	3.16	0.333	mg/kg wet	3.333		95	40-140			
Benzoic Acid	2.40	1.67	mg/kg wet	3.333		72	40-140			
Benzyl Alcohol	2.24	0.333	mg/kg wet	3.333		67	40-140			
bis(2-Chloroethoxy)methane	2.44	0.333	mg/kg wet	3.333		73	40-140			
bis(2-Chloroethyl)ether	2.64	0.167	mg/kg wet	3.333		79	40-140			
bis(2-chloroisopropyl)Ether	2.39	0.333	mg/kg wet	3.333		72	40-140			
bis(2-Ethylhexyl)phthalate	3.05	0.333	mg/kg wet	3.333		91	40-140			
Butylbenzylphthalate	3.01	0.333	mg/kg wet	3.333		90	40-140			
Carbazole	2.78	0.333	mg/kg wet	3.333		83	40-140			
Chrysene	2.84	0.167	mg/kg wet	3.333		85	40-140			
Dibenzo(a,h)Anthracene	2.85	0.167	mg/kg wet	3.333		86	40-140			
Dibenzofuran	2.44	0.333	mg/kg wet	3.333		73	40-140			
Diethylphthalate	2.86	0.333	mg/kg wet	3.333		86	40-140			



CERTIFICATE OF ANALYSIS

Client Name: Beta Engineering
Client Project ID: NBC III

ESS Laboratory Work Order: 19H0896

Quality Control Data

Analyte	Result	MRL	Units	Spike Level	Source Result	%REC	%REC Limits	RPD	RPD Limit	Qualifier
---------	--------	-----	-------	-------------	---------------	------	-------------	-----	-----------	-----------

8270D Semi-Volatile Organic Compounds

Batch CH92856 - 3546

Dimethylphthalate	2.80	0.333	mg/kg wet	3.333		84	40-140			
Di-n-butylphthalate	3.00	0.333	mg/kg wet	3.333		90	40-140			
Di-n-octylphthalate	3.10	0.333	mg/kg wet	3.333		93	40-140			
Fluoranthene	2.81	0.333	mg/kg wet	3.333		84	40-140			
Fluorene	2.65	0.333	mg/kg wet	3.333		79	40-140			
Hexachlorobenzene	2.80	0.167	mg/kg wet	3.333		84	40-140			
Hexachlorobutadiene	2.37	0.333	mg/kg wet	3.333		71	40-140			
Hexachlorocyclopentadiene	1.43	1.67	mg/kg wet	3.333		43	40-140			
Hexachloroethane	2.24	0.333	mg/kg wet	3.333		67	40-140			
Indeno(1,2,3-cd)Pyrene	2.83	0.333	mg/kg wet	3.333		85	40-140			
Isophorone	2.04	0.333	mg/kg wet	3.333		61	40-140			
Naphthalene	2.48	0.333	mg/kg wet	3.333		74	40-140			
Nitrobenzene	2.38	0.333	mg/kg wet	3.333		71	40-140			
N-Nitrosodimethylamine	2.43	0.333	mg/kg wet	3.333		73	40-140			
N-Nitroso-Di-n-Propylamine	2.51	0.333	mg/kg wet	3.333		75	40-140			
N-nitrosodiphenylamine	2.87	0.333	mg/kg wet	3.333		86	40-140			
Pentachlorophenol	2.77	1.67	mg/kg wet	3.333		83	30-130			
Phenanthrene	2.64	0.333	mg/kg wet	3.333		79	40-140			
Phenol	2.64	0.333	mg/kg wet	3.333		79	30-130			
Pyrene	2.79	0.333	mg/kg wet	3.333		84	40-140			
Pyridine	2.11	1.67	mg/kg wet	3.333		63	40-140			
Surrogate: 1,2-Dichlorobenzene-d4	2.23		mg/kg wet	3.333		67	30-130			
Surrogate: 2,4,6-Tribromophenol	3.80		mg/kg wet	5.000		76	30-130			
Surrogate: 2-Chlorophenol-d4	3.71		mg/kg wet	5.000		74	30-130			
Surrogate: 2-Fluorobiphenyl	2.34		mg/kg wet	3.333		70	30-130			
Surrogate: 2-Fluorophenol	3.87		mg/kg wet	5.000		77	30-130			
Surrogate: Nitrobenzene-d5	2.54		mg/kg wet	3.333		76	30-130			
Surrogate: Phenol-d6	3.89		mg/kg wet	5.000		78	30-130			
Surrogate: p-Terphenyl-d14	2.74		mg/kg wet	3.333		82	30-130			

LCS Dup

1,1-Biphenyl	2.31	0.333	mg/kg wet	3.333		69	40-140	2	30	
1,2,4-Trichlorobenzene	2.53	0.333	mg/kg wet	3.333		76	40-140	1	30	
1,2-Dichlorobenzene	2.46	0.333	mg/kg wet	3.333		74	40-140	4	30	
1,3-Dichlorobenzene	2.41	0.333	mg/kg wet	3.333		72	40-140	1	30	
1,4-Dichlorobenzene	2.36	0.333	mg/kg wet	3.333		71	40-140	1	30	
2,3,4,6-Tetrachlorophenol	2.65	1.67	mg/kg wet	3.333		79	30-130	5	30	
2,4,5-Trichlorophenol	2.65	0.333	mg/kg wet	3.333		79	30-130	2	30	
2,4,6-Trichlorophenol	2.40	0.333	mg/kg wet	3.333		72	30-130	1	30	
2,4-Dichlorophenol	2.50	0.333	mg/kg wet	3.333		75	30-130	2	30	
2,4-Dimethylphenol	2.29	0.333	mg/kg wet	3.333		69	30-130	4	30	
2,4-Dinitrophenol	2.70	1.67	mg/kg wet	3.333		81	30-130	3	30	
2,4-Dinitrotoluene	2.79	0.333	mg/kg wet	3.333		84	40-140	4	30	
2,6-Dinitrotoluene	2.88	0.333	mg/kg wet	3.333		87	40-140	4	30	
2-Chloronaphthalene	2.23	0.333	mg/kg wet	3.333		67	40-140	6	30	
2-Chlorophenol	2.51	0.333	mg/kg wet	3.333		75	30-130	0.7	30	



CERTIFICATE OF ANALYSIS

Client Name: Beta Engineering
Client Project ID: NBC III

ESS Laboratory Work Order: 19H0896

Quality Control Data

Analyte	Result	MRL	Units	Spike Level	Source Result	%REC	%REC Limits	RPD	RPD Limit	Qualifier
---------	--------	-----	-------	-------------	---------------	------	-------------	-----	-----------	-----------

8270D Semi-Volatile Organic Compounds

Batch CH92856 - 3546

2-Methylnaphthalene	2.41	0.333	mg/kg wet	3.333		72	40-140	2	30	
2-Methylphenol	2.33	0.333	mg/kg wet	3.333		70	30-130	7	30	
2-Nitroaniline	2.22	0.333	mg/kg wet	3.333		67	40-140	17	30	
2-Nitrophenol	2.26	0.333	mg/kg wet	3.333		68	30-130	2	30	
3,3'-Dichlorobenzidine	2.73	0.333	mg/kg wet	3.333		82	40-140	3	30	
3+4-Methylphenol	5.06	0.667	mg/kg wet	6.667		76	30-130	8	30	
3-Nitroaniline	2.51	0.333	mg/kg wet	3.333		75	40-140	3	30	
4,6-Dinitro-2-Methylphenol	2.94	1.67	mg/kg wet	3.333		88	30-130	3	30	
4-Bromophenyl-phenylether	3.04	0.333	mg/kg wet	3.333		91	40-140	4	30	
4-Chloro-3-Methylphenol	2.51	0.333	mg/kg wet	3.333		75	30-130	4	30	
4-Chloroaniline	1.76	0.667	mg/kg wet	3.333		53	40-140	0.8	30	
4-Chloro-phenyl-phenyl ether	2.79	0.333	mg/kg wet	3.333		84	40-140	3	30	
4-Nitroaniline	2.65	0.333	mg/kg wet	3.333		80	40-140	5	30	
4-Nitrophenol	2.69	1.67	mg/kg wet	3.333		81	30-130	2	30	
Acenaphthene	2.42	0.333	mg/kg wet	3.333		73	40-140	0.5	30	
Acenaphthylene	2.16	0.333	mg/kg wet	3.333		65	40-140	0.9	30	
Acetophenone	2.20	0.667	mg/kg wet	3.333		66	40-140	8	30	
Aniline	1.86	0.667	mg/kg wet	3.333		56	40-140	3	30	
Anthracene	2.75	0.333	mg/kg wet	3.333		83	40-140	0.4	30	
Azobenzene	2.70	0.333	mg/kg wet	3.333		81	40-140	3	30	
Benzo(a)anthracene	2.87	0.333	mg/kg wet	3.333		86	40-140	1	30	
Benzo(a)pyrene	2.74	0.167	mg/kg wet	3.333		82	40-140	0.8	30	
Benzo(b)fluoranthene	2.56	0.333	mg/kg wet	3.333		77	40-140	2	30	
Benzo(g,h,i)perylene	2.87	0.333	mg/kg wet	3.333		86	40-140	2	30	
Benzo(k)fluoranthene	3.12	0.333	mg/kg wet	3.333		94	40-140	1	30	
Benzoic Acid	2.35	1.67	mg/kg wet	3.333		71	40-140	2	30	
Benzyl Alcohol	1.95	0.333	mg/kg wet	3.333		59	40-140	14	30	
bis(2-Chloroethoxy)methane	2.27	0.333	mg/kg wet	3.333		68	40-140	7	30	
bis(2-Chloroethyl)ether	2.57	0.167	mg/kg wet	3.333		77	40-140	3	30	
bis(2-chloroisopropyl)Ether	2.23	0.333	mg/kg wet	3.333		67	40-140	7	30	
bis(2-Ethylhexyl)phthalate	2.98	0.333	mg/kg wet	3.333		90	40-140	2	30	
Butylbenzylphthalate	2.86	0.333	mg/kg wet	3.333		86	40-140	5	30	
Carbazole	2.81	0.333	mg/kg wet	3.333		84	40-140	1	30	
Chrysene	2.85	0.167	mg/kg wet	3.333		85	40-140	0.2	30	
Dibenzo(a,h)Anthracene	2.89	0.167	mg/kg wet	3.333		87	40-140	1	30	
Dibenzofuran	2.50	0.333	mg/kg wet	3.333		75	40-140	3	30	
Diethylphthalate	3.02	0.333	mg/kg wet	3.333		91	40-140	5	30	
Dimethylphthalate	2.91	0.333	mg/kg wet	3.333		87	40-140	4	30	
Di-n-butylphthalate	2.97	0.333	mg/kg wet	3.333		89	40-140	1	30	
Di-n-octylphthalate	2.92	0.333	mg/kg wet	3.333		88	40-140	6	30	
Fluoranthene	2.85	0.333	mg/kg wet	3.333		86	40-140	1	30	
Fluorene	2.70	0.333	mg/kg wet	3.333		81	40-140	2	30	
Hexachlorobenzene	2.86	0.167	mg/kg wet	3.333		86	40-140	2	30	
Hexachlorobutadiene	2.43	0.333	mg/kg wet	3.333		73	40-140	3	30	
Hexachlorocyclopentadiene	1.48	1.67	mg/kg wet	3.333		44	40-140	4	30	



CERTIFICATE OF ANALYSIS

Client Name: Beta Engineering
Client Project ID: NBC III

ESS Laboratory Work Order: 19H0896

Quality Control Data

Analyte	Result	MRL	Units	Spike Level	Source Result	%REC	%REC Limits	RPD	RPD Limit	Qualifier
---------	--------	-----	-------	-------------	---------------	------	-------------	-----	-----------	-----------

8270D Semi-Volatile Organic Compounds

Batch CH92856 - 3546

Hexachloroethane	2.09	0.333	mg/kg wet	3.333		63	40-140	7	30	
Indeno(1,2,3-cd)Pyrene	2.86	0.333	mg/kg wet	3.333		86	40-140	1	30	
Isophorone	1.87	0.333	mg/kg wet	3.333		56	40-140	8	30	
Naphthalene	2.40	0.333	mg/kg wet	3.333		72	40-140	3	30	
Nitrobenzene	2.13	0.333	mg/kg wet	3.333		64	40-140	11	30	
N-Nitrosodimethylamine	2.43	0.333	mg/kg wet	3.333		73	40-140	0.3	30	
N-Nitroso-Di-n-Propylamine	2.23	0.333	mg/kg wet	3.333		67	40-140	12	30	
N-nitrosodiphenylamine	2.88	0.333	mg/kg wet	3.333		86	40-140	0.3	30	
Pentachlorophenol	2.90	1.67	mg/kg wet	3.333		87	30-130	5	30	
Phenanthrene	2.76	0.333	mg/kg wet	3.333		83	40-140	4	30	
Phenol	2.60	0.333	mg/kg wet	3.333		78	30-130	1	30	
Pyrene	2.80	0.333	mg/kg wet	3.333		84	40-140	0.1	30	
Pyridine	2.17	1.67	mg/kg wet	3.333		65	40-140	3	30	
Surrogate: 1,2-Dichlorobenzene-d4	2.16		mg/kg wet	3.333		65	30-130			
Surrogate: 2,4,6-Tribromophenol	3.90		mg/kg wet	5.000		78	30-130			
Surrogate: 2-Chlorophenol-d4	3.72		mg/kg wet	5.000		74	30-130			
Surrogate: 2-Fluorobiphenyl	2.32		mg/kg wet	3.333		70	30-130			
Surrogate: 2-Fluorophenol	3.84		mg/kg wet	5.000		77	30-130			
Surrogate: Nitrobenzene-d5	2.29		mg/kg wet	3.333		69	30-130			
Surrogate: Phenol-d6	3.84		mg/kg wet	5.000		77	30-130			
Surrogate: p-Terphenyl-d14	2.78		mg/kg wet	3.333		83	30-130			



CERTIFICATE OF ANALYSIS

Client Name: Beta Engineering
Client Project ID: NBC III

ESS Laboratory Work Order: 19H0896

Notes and Definitions

- U Analyte included in the analysis, but not detected
- SD Surrogate recovery(ies) diluted below the MRL (SD).
- Q Calibration required quadratic regression (Q).
- IM Internal Standard(s) outside of criteria due to matrix (UCM/coelution is present) (IM).
- D+ Relative percent difference for duplicate is outside of criteria (D+).
- D Diluted.
- CD+ Continuing Calibration %Diff/Drift is above control limit (CD+).
- CD- Continuing Calibration %Diff/Drift is below control limit (CD-).
- B+ Blank Spike recovery is above upper control limit (B+).
- B- Blank Spike recovery is below lower control limit (B-).
- ND Analyte NOT DETECTED at or above the MRL (LOQ), LOD for DoD Reports, MDL for J-Flagged Analytes
- dry Sample results reported on a dry weight basis
- RPD Relative Percent Difference
- MDL Method Detection Limit
- MRL Method Reporting Limit
- LOD Limit of Detection
- LOQ Limit of Quantitation
- DL Detection Limit
- I/V Initial Volume
- F/V Final Volume
- § Subcontracted analysis; see attached report
- 1 Range result excludes concentrations of surrogates and/or internal standards eluting in that range.
- 2 Range result excludes concentrations of target analytes eluting in that range.
- 3 Range result excludes the concentration of the C9-C10 aromatic range.
- Avg Results reported as a mathematical average.
- NR No Recovery
- [CALC] Calculated Analyte
- SUB Subcontracted analysis; see attached report
- RL Reporting Limit
- EDL Estimated Detection Limit
- MF Membrane Filtration
- MPN Most Probably Number
- TNTC Too numerous to Count
- CFU Colony Forming Units



CERTIFICATE OF ANALYSIS

Client Name: Beta Engineering
Client Project ID: NBC III

ESS Laboratory Work Order: 19H0896

ESS LABORATORY CERTIFICATIONS AND ACCREDITATIONS

ENVIRONMENTAL

Rhode Island Potable and Non Potable Water: LAI00179

<http://www.health.ri.gov/find/labs/analytical/ESS.pdf>

Connecticut Potable and Non Potable Water, Solid and Hazardous Waste: PH-0750

http://www.ct.gov/dph/lib/dph/environmental_health/environmental_laboratories/pdf/OutOfStateCommercialLaboratories.pdf

Maine Potable and Non Potable Water, and Solid and Hazardous Waste: RI00002

<http://www.maine.gov/dhhs/mecdc/environmental-health/dwp/partners/labCert.shtml>

Massachusetts Potable and Non Potable Water: M-RI002

<http://public.dep.state.ma.us/Labcert/Labcert.aspx>

New Hampshire (NELAP accredited) Potable and Non Potable Water, Solid and Hazardous Waste: 2424

<http://des.nh.gov/organization/divisions/water/dwgb/nhelap/index.htm>

New York (NELAP accredited) Non Potable Water, Solid and Hazardous Waste: 11313

<http://www.wadsworth.org/labcert/elap/comm.html>

New Jersey (NELAP accredited) Non Potable Water, Solid and Hazardous Waste: RI006

http://datamine2.state.nj.us/DEP_OPRA/OpraMain/pi_main?mode=pi_by_site&sort_order=PI_NAMEA&Select+a+Site:=58715

United States Department of Agriculture Soil Permit: P330-12-00139

Pennsylvania: 68-01752

<http://www.dep.pa.gov/Business/OtherPrograms/Labs/Pages/Laboratory-Accreditation-Program.aspx>

ESS Laboratory Sample and Cooler Receipt Checklist

Client: Beta Engineering - ML/ML

ESS Project ID: 19H0896
 Date Received: 8/28/2019
 Project Due Date: 9/5/2019
 Days for Project: 5 Day

Shipped/Delivered Via: Client

- 1. Air bill manifest present? No
- Air No.: NA
- 2. Were custody seals present? No
- 3. Is radiation count <100 CPM? Yes
- 4. Is a Cooler Present? Yes
 Temp: 3.1 Iced with: Ice
- 5. Was COC signed and dated by client? Yes

- 6. Does COC match bottles? Yes
- 7. Is COC complete and correct? Yes
- 8. Were samples received intact? Yes
- 9. Were labs informed about short holds & rushes? Yes / No / NA
- 10. Were any analyses received outside of hold time? Yes / No

11. Any Subcontracting needed? Yes No
 ESS Sample IDs: _____
 Analysis: _____
 TAT: _____

12. Were VOAs received? Yes No
 a. Air bubbles in aqueous VOAs? Yes / No / NA
 b. Does methanol cover soil completely? Yes / No / NA

13. Are the samples properly preserved? Yes / No
 a. If metals preserved upon receipt: Date: 8/28
 b. Low Level VOA vials frozen: Date: 8/28

Time: 15:17 By: _____
 Time: _____ By: _____

Sample Receiving Notes:

14. Was there a need to contact Project Manager? Yes No
 a. Was there a need to contact the client? Yes No
 Who was contacted? _____ Date: _____ Time: _____ By: _____

Sample Number	Container ID	Proper Container	Air Bubbles Present	Sufficient Volume	Container Type	Preservative	Record pH (Cyanide and 608 Pesticides)
01	382274	Yes	NA	Yes	VOA Vial - Methanol	MeOH	
01	382281	Yes	NA	Yes	VOA Vial - Other	Other	
01	382282	Yes	NA	Yes	VOA Vial - Other	Other	
01	382286	Yes	NA	Yes	8 oz. Jar - Unpres	NP	
02	382273	Yes	NA	Yes	VOA Vial - Methanol	MeOH	
02	382279	Yes	NA	Yes	VOA Vial - Other	Other	
02	382280	Yes	NA	Yes	VOA Vial - Other	Other	
02	382285	Yes	NA	Yes	8 oz. Jar - Unpres	NP	
03	382272	Yes	NA	Yes	VOA Vial - Methanol	MeOH	
03	382277	Yes	NA	Yes	VOA Vial - Other	Other	
03	382278	Yes	NA	Yes	VOA Vial - Other	Other	
03	382284	Yes	NA	Yes	8 oz. Jar - Unpres	NP	
04	382271	Yes	NA	Yes	VOA Vial - Methanol	MeOH	
04	382275	Yes	NA	Yes	VOA Vial - Other	Other	
04	382276	Yes	NA	Yes	VOA Vial - Other	Other	
04	382283	Yes	NA	Yes	8 oz. Jar - Unpres	NP	

2nd Review

Were all containers scanned into storage/lab?

- Are barcode labels on correct containers?
- Are all Flashpoint stickers attached/container ID # circled?
- Are all Hex Chrome stickers attached?

Initials [Signature]
 Yes / No
 Yes / No NA
 Yes / No NA

ESS Laboratory Sample and Cooler Receipt Checklist

Client: Beta Engineering - ML/ML

ESS Project ID: 19H0896

Date Received: 8/28/2019

Are all QC stickers attached?

Yes / No / NA

Are VOA stickers attached if bubbles noted?

Yes / No / NA

Completed

By: [Signature]

Date & Time: 8/28/19 1505

Reviewed

By: [Signature]

Date & Time: 8/28/19 1511

Delivered

By: [Signature]

Date & Time: 8/28/19 1511

ESS Laboratory

Division of Thielsch Engineering, Inc.
 185 Frances Avenue, Cranston RI 02910
 Tel. (401) 461-7181 Fax (401) 461-4486
 www.esslaboratory.com

CHAIN OF CUSTODY

Turn Time: 5 Days
 Regulatory State: RI
 Is this project for any of the following?
 CT RCP MA MCP RGP
 Project # NBC
 Address: 701 Grays Washington Hwy
 Zip Code: 02885
 Email Address: jmcloughlin@birk-inc.com
 PO #
 State: RI
 FAX Number
 Telephone Number: 401.333.2382
 City: Litchfield
 Company Name: Birk Group
 Contact Person: Joe McLaughlin

ESS Lab # 19110896
 Reporting Limits: RIBM RIS DEL / DC DEC
 Electronic Deliverables
 Data Checker
 Other (Please Specify --)

Analysis

ESS Lab ID	Collection Date	Collection Time	Sample Type	Sample Matrix	Sample ID	VOCs	SVOCs	TRB	TH	PH	PH3 Metals
1	8/28/19	8:30	Grab	Soil	B-4 0-2'	X	X	X	X	X	X
2		8:45	↓		B-4 2-4'	X	X	X	X	X	X
3		9:10	↓		B-4 4-6'	X	X	X	X	X	X
4		9:30	Comp	+	B-4 6-10'	X	X	X	X	X	X

Container Type: AC-Air Cassette AG-Amber Glass B-BOD Bottle C-Cubitainer J-Jar O-Other P-Poly S-Sterile V-Vial
 Container Volume: 1-100 mL 2-2.5 gal 3-250 mL 4-300 mL 5-500 mL 6-1L 7-VOA 8-2 oz 9-4 oz 10-8 oz 11-Other*
 Preservation Code: 1-Non Preserved 2-HCl 3-H2SO4 4-HNO3 5-NaOH 6-Methanol 7-Na2S2O3 8-ZnAcAc, NaOH 9-NH4Cl 10-DI H2O 11-Other*
 Number of Containers per Sample: 3 1 1 1
 Sampled by: Scott McLaughlin
 Comments: Please specify "Other" preservative and containers types in this space
 Cooler Present: Drop Off
 Seals Intact: Pickup
 Cooler Temperature: Ice 31°C
 Relinquished by: (Signature, Date & Time) [Signature] 8/28/19 13:51
 Relinquished by: (Signature, Date & Time) [Signature] 8/28/19 1:51
 Relinquished By: (Signature, Date & Time)
 Relinquished By: (Signature, Date & Time)



CERTIFICATE OF ANALYSIS

Joe McLoughlin
Beta Engineering
701 George Washington Hwy 2nd FL
Lincoln, RI 02865

RE: NBC III (N/A)
ESS Laboratory Work Order Number: 19I0088

This signed Certificate of Analysis is our approved release of your analytical results. These results are only representative of sample aliquots received at the laboratory. ESS Laboratory expects its clients to follow all regulatory sampling guidelines. Beginning with this page, the entire report has been paginated. This report should not be copied except in full without the approval of the laboratory. Samples will be disposed of thirty days after the final report has been delivered. If you have any questions or concerns, please feel free to call our Customer Service Department.

Laurel Stoddard
Laboratory Director

REVIEWED
By ESS Laboratory at 2:32 pm, Sep 13, 2019

Analytical Summary

The project as described above has been analyzed in accordance with the ESS Quality Assurance Plan. This plan utilizes the following methodologies: US EPA SW-846, US EPA Methods for Chemical Analysis of Water and Wastes per 40 CFR Part 136, APHA Standard Methods for the Examination of Water and Wastewater, American Society for Testing and Materials (ASTM), and other recognized methodologies. The analyses with these noted observations are in conformance to the Quality Assurance Plan. In chromatographic analysis, manual integration is frequently used instead of automated integration because it produces more accurate results.

The test results present in this report are in compliance with TNI and relative state standards, and/or client Quality Assurance Project Plans (QAPP). The laboratory has reviewed the following: Sample Preservations, Hold Times, Initial Calibrations, Continuing Calibrations, Method Blanks, Blank Spikes, Blank Spike Duplicates, Duplicates, Matrix Spikes, Matrix Spike Duplicates, Surrogates and Internal Standards. Any results which were found to be outside of the recommended ranges stated in our SOPs will be noted in the Project Narrative.



CERTIFICATE OF ANALYSIS

Client Name: Beta Engineering
Client Project ID: NBC III

ESS Laboratory Work Order: 19I0088

SAMPLE RECEIPT

The following samples were received on September 05, 2019 for the analyses specified on the enclosed Chain of Custody Record.

Low Level VOA vials were frozen by ESS Laboratory on 9/5/19 at 18:25.

<u>Lab Number</u>	<u>Sample Name</u>	<u>Matrix</u>	<u>Analysis</u>
19I0088-01	B-8 0-2ft	Soil	6010C, 6020A, 7471B, 8082A, 8100M, 8260B Low, 8270D
19I0088-02	B-8 2-4ft	Soil	6010C, 6020A, 7471B, 8082A, 8100M, 8260B Low, 8270D



CERTIFICATE OF ANALYSIS

Client Name: Beta Engineering
Client Project ID: NBC III

ESS Laboratory Work Order: 19I0088

PROJECT NARRATIVE

8270D Semi-Volatile Organic Compounds

- C9I0114-CCV1 [Calibration required quadratic regression \(O\).](#)
2,4-Dinitrophenol (91% @ 80-120%), 4,6-Dinitro-2-Methylphenol (101% @ 80-120%), Benzoic Acid (82% @ 80-120%), Di-n-octylphthalate (113% @ 80-120%), Pentachlorophenol (104% @ 80-120%)
- C9I0114-CCV1 [Continuing Calibration %Diff/Drift is below control limit \(CD-\).](#)
2-Nitroaniline (25% @ 20%)
- C9I0144-CCV1 [Calibration required quadratic regression \(O\).](#)
2,4-Dinitrophenol (89% @ 80-120%), 4,6-Dinitro-2-Methylphenol (95% @ 80-120%), Benzoic Acid (78% @ 80-120%), Di-n-octylphthalate (112% @ 80-120%), Pentachlorophenol (101% @ 80-120%)
- C9I0144-CCV1 [Continuing Calibration %Diff/Drift is below control limit \(CD-\).](#)
2-Nitroaniline (24% @ 20%), Benzoic Acid (22% @ 20%)

Total Metals

- CI90963-BSD3 [Blank Spike recovery is below lower control limit \(B-\).](#)
Antimony (33% @ 40-160%), Silver (40% @ 80-120%)
- CI90963-BSD3 [Relative percent difference for duplicate is outside of criteria \(D+\).](#)
Silver (76% @ 20%)
- CI90964-BSD1 [Relative percent difference for duplicate is outside of criteria \(D+\).](#)
Mercury (163% @ 20%)

No other observations noted.

End of Project Narrative.

DATA USABILITY LINKS

To ensure you are viewing the most current version of the documents below, please clear your internet cookies for www.ESSLaboratory.com. Consult your IT Support personnel for information on how to clear your internet cookies.

- [Definitions of Quality Control Parameters](#)
- [Semivolatile Organics Internal Standard Information](#)
- [Semivolatile Organics Surrogate Information](#)
- [Volatile Organics Internal Standard Information](#)
- [Volatile Organics Surrogate Information](#)
- [EPH and VPH Alkane Lists](#)



CERTIFICATE OF ANALYSIS

Client Name: Beta Engineering
Client Project ID: NBC III

ESS Laboratory Work Order: 19I0088

CURRENT SW-846 METHODOLOGY VERSIONS

Analytical Methods

- 1010A - Flashpoint
- 6010C - ICP
- 6020A - ICP MS
- 7010 - Graphite Furnace
- 7196A - Hexavalent Chromium
- 7470A - Aqueous Mercury
- 7471B - Solid Mercury
- 8011 - EDB/DBCP/TCP
- 8015C - GRO/DRO
- 8081B - Pesticides
- 8082A - PCB
- 8100M - TPH
- 8151A - Herbicides
- 8260B - VOA
- 8270D - SVOA
- 8270D SIM - SVOA Low Level
- 9014 - Cyanide
- 9038 - Sulfate
- 9040C - Aqueous pH
- 9045D - Solid pH (Corrosivity)
- 9050A - Specific Conductance
- 9056A - Anions (IC)
- 9060A - TOC
- 9095B - Paint Filter
- MADEP 04-1.1 - EPH
- MADEP 18-2.1 - VPH

Prep Methods

- 3005A - Aqueous ICP Digestion
- 3020A - Aqueous Graphite Furnace / ICP MS Digestion
- 3050B - Solid ICP / Graphite Furnace / ICP MS Digestion
- 3060A - Solid Hexavalent Chromium Digestion
- 3510C - Separatory Funnel Extraction
- 3520C - Liquid / Liquid Extraction
- 3540C - Manual Soxhlet Extraction
- 3541 - Automated Soxhlet Extraction
- 3546 - Microwave Extraction
- 3580A - Waste Dilution
- 5030B - Aqueous Purge and Trap
- 5030C - Aqueous Purge and Trap
- 5035A - Solid Purge and Trap

SW846 Reactivity Methods 7.3.3.2 (Reactive Cyanide) and 7.3.4.1 (Reactive Sulfide) have been withdrawn by EPA. These methods are reported per client request and are not NELAP accredited.



CERTIFICATE OF ANALYSIS

Client Name: Beta Engineering
Client Project ID: NBC III
Client Sample ID: B-8 0-2ft
Date Sampled: 09/03/19 10:15
Percent Solids: 94

ESS Laboratory Work Order: 19I0088
ESS Laboratory Sample ID: 19I0088-01
Sample Matrix: Soil
Units: mg/kg dry

Extraction Method: 3050B

Total Metals

<u>Analyte</u>	<u>Results (MRL)</u>	<u>MDL</u>	<u>Method</u>	<u>Limit</u>	<u>DF</u>	<u>Analyst</u>	<u>Analyzed</u>	<u>I/V</u>	<u>F/V</u>	<u>Batch</u>
Antimony	ND (3.69)		6010C		1	KJK	09/10/19 16:22	2.88	100	CI90963
Arsenic	9.94 (1.85)		6010C		1	KJK	09/10/19 16:22	2.88	100	CI90963
Beryllium	0.25 (0.08)		6010C		1	KJK	09/10/19 16:22	2.88	100	CI90963
Cadmium	ND (0.37)		6010C		1	KJK	09/10/19 16:22	2.88	100	CI90963
Chromium	7.00 (0.74)		6010C		1	KJK	09/10/19 16:22	2.88	100	CI90963
Copper	6.78 (1.85)		6010C		1	KJK	09/10/19 16:22	2.88	100	CI90963
Lead	5.41 (3.69)		6010C		1	KJK	09/10/19 16:22	2.88	100	CI90963
Mercury	ND (0.027)		7471B		1	MKS	09/11/19 9:55	0.78	40	CI90964
Nickel	9.00 (1.85)		6010C		1	KJK	09/10/19 16:22	2.88	100	CI90963
Selenium	ND (3.69)		6010C		1	KJK	09/10/19 16:22	2.88	100	CI90963
Silver	ND (0.37)		6010C		1	KJK	09/10/19 16:22	2.88	100	CI90963
Thallium	ND (0.37)		6020A		1	KJK	09/11/19 18:02	2.88	100	CI90963
Zinc	24.6 (1.85)		6010C		1	KJK	09/10/19 16:22	2.88	100	CI90963



CERTIFICATE OF ANALYSIS

Client Name: Beta Engineering
 Client Project ID: NBC III
 Client Sample ID: B-8 0-2ft
 Date Sampled: 09/03/19 10:15
 Percent Solids: 94
 Initial Volume: 6.5
 Final Volume: 10
 Extraction Method: 5035

ESS Laboratory Work Order: 19I0088
 ESS Laboratory Sample ID: 19I0088-01
 Sample Matrix: Soil
 Units: mg/kg dry
 Analyst: MEK

5035/8260B Volatile Organic Compounds / Low Level

<u>Analyte</u>	<u>Results (MRL)</u>	<u>MDL</u>	<u>Method</u>	<u>Limit</u>	<u>DF</u>	<u>Analyzed</u>	<u>Sequence</u>	<u>Batch</u>
1,1,1,2-Tetrachloroethane	ND (0.0041)		8260B Low		1	09/06/19 15:51	C9I0092	CI90623
1,1,1-Trichloroethane	ND (0.0041)		8260B Low		1	09/06/19 15:51	C9I0092	CI90623
1,1,2,2-Tetrachloroethane	ND (0.0041)		8260B Low		1	09/06/19 15:51	C9I0092	CI90623
1,1,2-Trichloroethane	ND (0.0041)		8260B Low		1	09/06/19 15:51	C9I0092	CI90623
1,1-Dichloroethane	ND (0.0041)		8260B Low		1	09/06/19 15:51	C9I0092	CI90623
1,1-Dichloroethene	ND (0.0041)		8260B Low		1	09/06/19 15:51	C9I0092	CI90623
1,1-Dichloropropene	ND (0.0041)		8260B Low		1	09/06/19 15:51	C9I0092	CI90623
1,2,3-Trichlorobenzene	ND (0.0041)		8260B Low		1	09/06/19 15:51	C9I0092	CI90623
1,2,3-Trichloropropane	ND (0.0041)		8260B Low		1	09/06/19 15:51	C9I0092	CI90623
1,2,4-Trichlorobenzene	ND (0.0041)		8260B Low		1	09/06/19 15:51	C9I0092	CI90623
1,2,4-Trimethylbenzene	ND (0.0041)		8260B Low		1	09/06/19 15:51	C9I0092	CI90623
1,2-Dibromo-3-Chloropropane	ND (0.0041)		8260B Low		1	09/06/19 15:51	C9I0092	CI90623
1,2-Dibromoethane	ND (0.0041)		8260B Low		1	09/06/19 15:51	C9I0092	CI90623
1,2-Dichlorobenzene	ND (0.0041)		8260B Low		1	09/06/19 15:51	C9I0092	CI90623
1,2-Dichloroethane	ND (0.0041)		8260B Low		1	09/06/19 15:51	C9I0092	CI90623
1,2-Dichloropropane	ND (0.0041)		8260B Low		1	09/06/19 15:51	C9I0092	CI90623
1,3,5-Trimethylbenzene	ND (0.0041)		8260B Low		1	09/06/19 15:51	C9I0092	CI90623
1,3-Dichlorobenzene	ND (0.0041)		8260B Low		1	09/06/19 15:51	C9I0092	CI90623
1,3-Dichloropropane	ND (0.0041)		8260B Low		1	09/06/19 15:51	C9I0092	CI90623
1,4-Dichlorobenzene	ND (0.0041)		8260B Low		1	09/06/19 15:51	C9I0092	CI90623
1,4-Dioxane	ND (0.0818)		8260B Low		1	09/06/19 15:51	C9I0092	CI90623
1-Chlorohexane	ND (0.0041)		8260B Low		1	09/06/19 15:51	C9I0092	CI90623
2,2-Dichloropropane	ND (0.0041)		8260B Low		1	09/06/19 15:51	C9I0092	CI90623
2-Butanone	ND (0.0409)		8260B Low		1	09/06/19 15:51	C9I0092	CI90623
2-Chlorotoluene	ND (0.0041)		8260B Low		1	09/06/19 15:51	C9I0092	CI90623
2-Hexanone	ND (0.0409)		8260B Low		1	09/06/19 15:51	C9I0092	CI90623
4-Chlorotoluene	ND (0.0041)		8260B Low		1	09/06/19 15:51	C9I0092	CI90623
4-Isopropyltoluene	ND (0.0041)		8260B Low		1	09/06/19 15:51	C9I0092	CI90623
4-Methyl-2-Pentanone	ND (0.0409)		8260B Low		1	09/06/19 15:51	C9I0092	CI90623
Acetone	ND (0.0409)		8260B Low		1	09/06/19 15:51	C9I0092	CI90623
Benzene	ND (0.0041)		8260B Low		1	09/06/19 15:51	C9I0092	CI90623
Bromobenzene	ND (0.0041)		8260B Low		1	09/06/19 15:51	C9I0092	CI90623



CERTIFICATE OF ANALYSIS

Client Name: Beta Engineering
Client Project ID: NBC III
Client Sample ID: B-8 0-2ft
Date Sampled: 09/03/19 10:15
Percent Solids: 94
Initial Volume: 6.5
Final Volume: 10
Extraction Method: 5035

ESS Laboratory Work Order: 19I0088
ESS Laboratory Sample ID: 19I0088-01
Sample Matrix: Soil
Units: mg/kg dry
Analyst: MEK

5035/8260B Volatile Organic Compounds / Low Level

<u>Analyte</u>	<u>Results (MRL)</u>	<u>MDL</u>	<u>Method</u>	<u>Limit</u>	<u>DF</u>	<u>Analyzed</u>	<u>Sequence</u>	<u>Batch</u>
Bromochloromethane	ND (0.0041)		8260B Low		1	09/06/19 15:51	C9I0092	CI90623
Bromodichloromethane	ND (0.0041)		8260B Low		1	09/06/19 15:51	C9I0092	CI90623
Bromoform	ND (0.0041)		8260B Low		1	09/06/19 15:51	C9I0092	CI90623
Bromomethane	ND (0.0082)		8260B Low		1	09/06/19 15:51	C9I0092	CI90623
Carbon Disulfide	ND (0.0041)		8260B Low		1	09/06/19 15:51	C9I0092	CI90623
Carbon Tetrachloride	ND (0.0041)		8260B Low		1	09/06/19 15:51	C9I0092	CI90623
Chlorobenzene	ND (0.0041)		8260B Low		1	09/06/19 15:51	C9I0092	CI90623
Chloroethane	ND (0.0082)		8260B Low		1	09/06/19 15:51	C9I0092	CI90623
Chloroform	ND (0.0041)		8260B Low		1	09/06/19 15:51	C9I0092	CI90623
Chloromethane	ND (0.0082)		8260B Low		1	09/06/19 15:51	C9I0092	CI90623
cis-1,2-Dichloroethene	ND (0.0041)		8260B Low		1	09/06/19 15:51	C9I0092	CI90623
cis-1,3-Dichloropropene	ND (0.0041)		8260B Low		1	09/06/19 15:51	C9I0092	CI90623
Dibromochloromethane	ND (0.0041)		8260B Low		1	09/06/19 15:51	C9I0092	CI90623
Dibromomethane	ND (0.0041)		8260B Low		1	09/06/19 15:51	C9I0092	CI90623
Dichlorodifluoromethane	ND (0.0082)		8260B Low		1	09/06/19 15:51	C9I0092	CI90623
Diethyl Ether	ND (0.0041)		8260B Low		1	09/06/19 15:51	C9I0092	CI90623
Di-isopropyl ether	ND (0.0041)		8260B Low		1	09/06/19 15:51	C9I0092	CI90623
Ethyl tertiary-butyl ether	ND (0.0041)		8260B Low		1	09/06/19 15:51	C9I0092	CI90623
Ethylbenzene	ND (0.0041)		8260B Low		1	09/06/19 15:51	C9I0092	CI90623
Hexachlorobutadiene	ND (0.0041)		8260B Low		1	09/06/19 15:51	C9I0092	CI90623
Isopropylbenzene	ND (0.0041)		8260B Low		1	09/06/19 15:51	C9I0092	CI90623
Methyl tert-Butyl Ether	ND (0.0041)		8260B Low		1	09/06/19 15:51	C9I0092	CI90623
Methylene Chloride	ND (0.0205)		8260B Low		1	09/06/19 15:51	C9I0092	CI90623
Naphthalene	ND (0.0041)		8260B Low		1	09/06/19 15:51	C9I0092	CI90623
n-Butylbenzene	ND (0.0041)		8260B Low		1	09/06/19 15:51	C9I0092	CI90623
n-Propylbenzene	ND (0.0041)		8260B Low		1	09/06/19 15:51	C9I0092	CI90623
sec-Butylbenzene	ND (0.0041)		8260B Low		1	09/06/19 15:51	C9I0092	CI90623
Styrene	ND (0.0041)		8260B Low		1	09/06/19 15:51	C9I0092	CI90623
tert-Butylbenzene	ND (0.0041)		8260B Low		1	09/06/19 15:51	C9I0092	CI90623
Tertiary-amyl methyl ether	ND (0.0041)		8260B Low		1	09/06/19 15:51	C9I0092	CI90623
Tetrachloroethene	ND (0.0041)		8260B Low		1	09/06/19 15:51	C9I0092	CI90623
Tetrahydrofuran	ND (0.0041)		8260B Low		1	09/06/19 15:51	C9I0092	CI90623



CERTIFICATE OF ANALYSIS

Client Name: Beta Engineering
Client Project ID: NBC III
Client Sample ID: B-8 0-2ft
Date Sampled: 09/03/19 10:15
Percent Solids: 94
Initial Volume: 6.5
Final Volume: 10
Extraction Method: 5035

ESS Laboratory Work Order: 19I0088
ESS Laboratory Sample ID: 19I0088-01
Sample Matrix: Soil
Units: mg/kg dry
Analyst: MEK

5035/8260B Volatile Organic Compounds / Low Level

<u>Analyte</u>	<u>Results (MRL)</u>	<u>MDL</u>	<u>Method</u>	<u>Limit</u>	<u>DF</u>	<u>Analyzed</u>	<u>Sequence</u>	<u>Batch</u>
Toluene	ND (0.0041)		8260B Low		1	09/06/19 15:51	C9I0092	CI90623
trans-1,2-Dichloroethene	ND (0.0041)		8260B Low		1	09/06/19 15:51	C9I0092	CI90623
trans-1,3-Dichloropropene	ND (0.0041)		8260B Low		1	09/06/19 15:51	C9I0092	CI90623
Trichloroethene	ND (0.0041)		8260B Low		1	09/06/19 15:51	C9I0092	CI90623
Trichlorofluoromethane	ND (0.0041)		8260B Low		1	09/06/19 15:51	C9I0092	CI90623
Vinyl Acetate	ND (0.0041)		8260B Low		1	09/06/19 15:51	C9I0092	CI90623
Vinyl Chloride	ND (0.0082)		8260B Low		1	09/06/19 15:51	C9I0092	CI90623
Xylene O	ND (0.0041)		8260B Low		1	09/06/19 15:51	C9I0092	CI90623
Xylene P,M	ND (0.0082)		8260B Low		1	09/06/19 15:51	C9I0092	CI90623
Xylenes (Total)	ND (0.00818)		8260B Low		1	09/06/19 15:51		[CALC]

	<i>%Recovery</i>	<i>Qualifier</i>	<i>Limits</i>
<i>Surrogate: 1,2-Dichloroethane-d4</i>	<i>93 %</i>		<i>70-130</i>
<i>Surrogate: 4-Bromofluorobenzene</i>	<i>86 %</i>		<i>70-130</i>
<i>Surrogate: Dibromofluoromethane</i>	<i>98 %</i>		<i>70-130</i>
<i>Surrogate: Toluene-d8</i>	<i>91 %</i>		<i>70-130</i>



CERTIFICATE OF ANALYSIS

Client Name: Beta Engineering
Client Project ID: NBC III
Client Sample ID: B-8 0-2ft
Date Sampled: 09/03/19 10:15
Percent Solids: 94
Initial Volume: 20.7
Final Volume: 10
Extraction Method: 3540C

ESS Laboratory Work Order: 19I0088
ESS Laboratory Sample ID: 19I0088-01
Sample Matrix: Soil
Units: mg/kg dry
Analyst: MJV
Prepared: 9/6/19 16:20

8082A Polychlorinated Biphenyls (PCB)

<u>Analyte</u>	<u>Results (MRL)</u>	<u>MDL</u>	<u>Method</u>	<u>Limit</u>	<u>DF</u>	<u>Analyzed</u>	<u>Sequence</u>	<u>Batch</u>
Aroclor 1016	ND (0.05)		8082A		1	09/09/19 17:16		CI90605
Aroclor 1221	ND (0.05)		8082A		1	09/09/19 17:16		CI90605
Aroclor 1232	ND (0.05)		8082A		1	09/09/19 17:16		CI90605
Aroclor 1242	ND (0.05)		8082A		1	09/09/19 17:16		CI90605
Aroclor 1248	ND (0.05)		8082A		1	09/09/19 17:16		CI90605
Aroclor 1254	ND (0.05)		8082A		1	09/09/19 17:16		CI90605
Aroclor 1260	ND (0.05)		8082A		1	09/09/19 17:16		CI90605
Aroclor 1262	ND (0.05)		8082A		1	09/09/19 17:16		CI90605
Aroclor 1268	ND (0.05)		8082A		1	09/09/19 17:16		CI90605

	<i>%Recovery</i>	<i>Qualifier</i>	<i>Limits</i>
<i>Surrogate: Decachlorobiphenyl</i>	89 %		30-150
<i>Surrogate: Decachlorobiphenyl [2C]</i>	92 %		30-150
<i>Surrogate: Tetrachloro-m-xylene</i>	73 %		30-150
<i>Surrogate: Tetrachloro-m-xylene [2C]</i>	72 %		30-150



CERTIFICATE OF ANALYSIS

Client Name: Beta Engineering
Client Project ID: NBC III
Client Sample ID: B-8 0-2ft
Date Sampled: 09/03/19 10:15
Percent Solids: 94
Initial Volume: 19.1
Final Volume: 1
Extraction Method: 3546

ESS Laboratory Work Order: 19I0088
ESS Laboratory Sample ID: 19I0088-01
Sample Matrix: Soil
Units: mg/kg dry
Analyst: CAD
Prepared: 9/6/19 11:15

8100M Total Petroleum Hydrocarbons

<u>Analyte</u>	<u>Results (MRL)</u>	<u>MDL</u>	<u>Method</u>	<u>Limit</u>	<u>DF</u>	<u>Analyzed</u>	<u>Sequence</u>	<u>Batch</u>
Total Petroleum Hydrocarbons	ND (41.8)		8100M		1	09/06/19 18:43	C910094	CI90615
		<i>%Recovery</i>	<i>Qualifier</i>	<i>Limits</i>				
<i>Surrogate: O-Terphenyl</i>		85 %		40-140				



CERTIFICATE OF ANALYSIS

Client Name: Beta Engineering
Client Project ID: NBC III
Client Sample ID: B-8 0-2ft
Date Sampled: 09/03/19 10:15
Percent Solids: 94
Initial Volume: 14.8
Final Volume: 0.5
Extraction Method: 3546

ESS Laboratory Work Order: 19I0088
ESS Laboratory Sample ID: 19I0088-01
Sample Matrix: Soil
Units: mg/kg dry
Analyst: TJ
Prepared: 9/6/19 18:35

8270D Semi-Volatile Organic Compounds

<u>Analyte</u>	<u>Results (MRL)</u>	<u>MDL</u>	<u>Method</u>	<u>Limit</u>	<u>DF</u>	<u>Analyzed</u>	<u>Sequence</u>	<u>Batch</u>
1,1-Biphenyl	ND (0.359)		8270D		1	09/11/19 1:12	C9I0144	CI90648
1,2,4-Trichlorobenzene	ND (0.359)		8270D		1	09/11/19 1:12	C9I0144	CI90648
1,2-Dichlorobenzene	ND (0.359)		8270D		1	09/11/19 1:12	C9I0144	CI90648
1,3-Dichlorobenzene	ND (0.359)		8270D		1	09/11/19 1:12	C9I0144	CI90648
1,4-Dichlorobenzene	ND (0.359)		8270D		1	09/11/19 1:12	C9I0144	CI90648
2,3,4,6-Tetrachlorophenol	ND (1.80)		8270D		1	09/11/19 1:12	C9I0144	CI90648
2,4,5-Trichlorophenol	ND (0.359)		8270D		1	09/11/19 1:12	C9I0144	CI90648
2,4,6-Trichlorophenol	ND (0.359)		8270D		1	09/11/19 1:12	C9I0144	CI90648
2,4-Dichlorophenol	ND (0.359)		8270D		1	09/11/19 1:12	C9I0144	CI90648
2,4-Dimethylphenol	ND (0.359)		8270D		1	09/11/19 1:12	C9I0144	CI90648
2,4-Dinitrophenol	ND (1.80)		8270D		1	09/11/19 1:12	C9I0144	CI90648
2,4-Dinitrotoluene	ND (0.359)		8270D		1	09/11/19 1:12	C9I0144	CI90648
2,6-Dinitrotoluene	ND (0.359)		8270D		1	09/11/19 1:12	C9I0144	CI90648
2-Chloronaphthalene	ND (0.359)		8270D		1	09/11/19 1:12	C9I0144	CI90648
2-Chlorophenol	ND (0.359)		8270D		1	09/11/19 1:12	C9I0144	CI90648
2-Methylnaphthalene	ND (0.359)		8270D		1	09/11/19 1:12	C9I0144	CI90648
2-Methylphenol	ND (0.359)		8270D		1	09/11/19 1:12	C9I0144	CI90648
2-Nitroaniline	ND (0.359)		8270D		1	09/11/19 1:12	C9I0144	CI90648
2-Nitrophenol	ND (0.359)		8270D		1	09/11/19 1:12	C9I0144	CI90648
3,3'-Dichlorobenzidine	ND (0.719)		8270D		1	09/11/19 1:12	C9I0144	CI90648
3+4-Methylphenol	ND (0.719)		8270D		1	09/11/19 1:12	C9I0144	CI90648
3-Nitroaniline	ND (0.359)		8270D		1	09/11/19 1:12	C9I0144	CI90648
4,6-Dinitro-2-Methylphenol	ND (1.80)		8270D		1	09/11/19 1:12	C9I0144	CI90648
4-Bromophenyl-phenylether	ND (0.359)		8270D		1	09/11/19 1:12	C9I0144	CI90648
4-Chloro-3-Methylphenol	ND (0.359)		8270D		1	09/11/19 1:12	C9I0144	CI90648
4-Chloroaniline	ND (0.719)		8270D		1	09/11/19 1:12	C9I0144	CI90648
4-Chloro-phenyl-phenyl ether	ND (0.359)		8270D		1	09/11/19 1:12	C9I0144	CI90648
4-Nitroaniline	ND (0.359)		8270D		1	09/11/19 1:12	C9I0144	CI90648
4-Nitrophenol	ND (1.80)		8270D		1	09/11/19 1:12	C9I0144	CI90648
Acenaphthene	ND (0.359)		8270D		1	09/11/19 1:12	C9I0144	CI90648
Acenaphthylene	ND (0.359)		8270D		1	09/11/19 1:12	C9I0144	CI90648
Acetophenone	ND (0.719)		8270D		1	09/11/19 1:12	C9I0144	CI90648



CERTIFICATE OF ANALYSIS

Client Name: Beta Engineering
Client Project ID: NBC III
Client Sample ID: B-8 0-2ft
Date Sampled: 09/03/19 10:15
Percent Solids: 94
Initial Volume: 14.8
Final Volume: 0.5
Extraction Method: 3546

ESS Laboratory Work Order: 19I0088
ESS Laboratory Sample ID: 19I0088-01
Sample Matrix: Soil
Units: mg/kg dry
Analyst: TJ
Prepared: 9/6/19 18:35

8270D Semi-Volatile Organic Compounds

<u>Analyte</u>	<u>Results (MRL)</u>	<u>MDL</u>	<u>Method</u>	<u>Limit</u>	<u>DF</u>	<u>Analyzed</u>	<u>Sequence</u>	<u>Batch</u>
Aniline	ND (0.719)		8270D		1	09/11/19 1:12	C9I0144	CI90648
Anthracene	ND (0.359)		8270D		1	09/11/19 1:12	C9I0144	CI90648
Azobenzene	ND (0.359)		8270D		1	09/11/19 1:12	C9I0144	CI90648
Benzo(a)anthracene	ND (0.359)		8270D		1	09/11/19 1:12	C9I0144	CI90648
Benzo(a)pyrene	ND (0.180)		8270D		1	09/11/19 1:12	C9I0144	CI90648
Benzo(b)fluoranthene	ND (0.359)		8270D		1	09/11/19 1:12	C9I0144	CI90648
Benzo(g,h,i)perylene	ND (0.359)		8270D		1	09/11/19 1:12	C9I0144	CI90648
Benzo(k)fluoranthene	ND (0.359)		8270D		1	09/11/19 1:12	C9I0144	CI90648
Benzoic Acid	ND (1.80)		8270D		1	09/11/19 1:12	C9I0144	CI90648
Benzyl Alcohol	ND (0.359)		8270D		1	09/11/19 1:12	C9I0144	CI90648
bis(2-Chloroethoxy)methane	ND (0.359)		8270D		1	09/11/19 1:12	C9I0144	CI90648
bis(2-Chloroethyl)ether	ND (0.359)		8270D		1	09/11/19 1:12	C9I0144	CI90648
bis(2-chloroisopropyl)Ether	ND (0.359)		8270D		1	09/11/19 1:12	C9I0144	CI90648
bis(2-Ethylhexyl)phthalate	ND (0.359)		8270D		1	09/11/19 1:12	C9I0144	CI90648
Butylbenzylphthalate	ND (0.359)		8270D		1	09/11/19 1:12	C9I0144	CI90648
Carbazole	ND (0.359)		8270D		1	09/11/19 1:12	C9I0144	CI90648
Chrysene	ND (0.180)		8270D		1	09/11/19 1:12	C9I0144	CI90648
Dibenzo(a,h)Anthracene	ND (0.180)		8270D		1	09/11/19 1:12	C9I0144	CI90648
Dibenzofuran	ND (0.359)		8270D		1	09/11/19 1:12	C9I0144	CI90648
Diethylphthalate	ND (0.359)		8270D		1	09/11/19 1:12	C9I0144	CI90648
Dimethylphthalate	ND (0.359)		8270D		1	09/11/19 1:12	C9I0144	CI90648
Di-n-butylphthalate	ND (0.359)		8270D		1	09/11/19 1:12	C9I0144	CI90648
Di-n-octylphthalate	ND (0.359)		8270D		1	09/11/19 1:12	C9I0144	CI90648
Fluoranthene	ND (0.359)		8270D		1	09/11/19 1:12	C9I0144	CI90648
Fluorene	ND (0.359)		8270D		1	09/11/19 1:12	C9I0144	CI90648
Hexachlorobenzene	ND (0.180)		8270D		1	09/11/19 1:12	C9I0144	CI90648
Hexachlorobutadiene	ND (0.359)		8270D		1	09/11/19 1:12	C9I0144	CI90648
Hexachlorocyclopentadiene	ND (1.80)		8270D		1	09/11/19 1:12	C9I0144	CI90648
Hexachloroethane	ND (0.359)		8270D		1	09/11/19 1:12	C9I0144	CI90648
Indeno(1,2,3-cd)Pyrene	ND (0.359)		8270D		1	09/11/19 1:12	C9I0144	CI90648
Isophorone	ND (0.359)		8270D		1	09/11/19 1:12	C9I0144	CI90648
Naphthalene	ND (0.359)		8270D		1	09/11/19 1:12	C9I0144	CI90648



CERTIFICATE OF ANALYSIS

Client Name: Beta Engineering
Client Project ID: NBC III
Client Sample ID: B-8 0-2ft
Date Sampled: 09/03/19 10:15
Percent Solids: 94
Initial Volume: 14.8
Final Volume: 0.5
Extraction Method: 3546

ESS Laboratory Work Order: 19I0088
ESS Laboratory Sample ID: 19I0088-01
Sample Matrix: Soil
Units: mg/kg dry
Analyst: TJ
Prepared: 9/6/19 18:35

8270D Semi-Volatile Organic Compounds

<u>Analyte</u>	<u>Results (MRL)</u>	<u>MDL</u>	<u>Method</u>	<u>Limit</u>	<u>DF</u>	<u>Analyzed</u>	<u>Sequence</u>	<u>Batch</u>
Nitrobenzene	ND (0.359)		8270D		1	09/11/19 1:12	C9I0144	CI90648
N-Nitrosodimethylamine	ND (0.359)		8270D		1	09/11/19 1:12	C9I0144	CI90648
N-Nitroso-Di-n-Propylamine	ND (0.359)		8270D		1	09/11/19 1:12	C9I0144	CI90648
N-nitrosodiphenylamine	ND (0.359)		8270D		1	09/11/19 1:12	C9I0144	CI90648
Pentachlorophenol	ND (1.80)		8270D		1	09/11/19 1:12	C9I0144	CI90648
Phenanthrene	ND (0.359)		8270D		1	09/11/19 1:12	C9I0144	CI90648
Phenol	ND (0.359)		8270D		1	09/11/19 1:12	C9I0144	CI90648
Pyrene	ND (0.359)		8270D		1	09/11/19 1:12	C9I0144	CI90648
Pyridine	ND (1.80)		8270D		1	09/11/19 1:12	C9I0144	CI90648

	<i>%Recovery</i>	<i>Qualifier</i>	<i>Limits</i>
<i>Surrogate: 1,2-Dichlorobenzene-d4</i>	71 %		30-130
<i>Surrogate: 2,4,6-Tribromophenol</i>	88 %		30-130
<i>Surrogate: 2-Chlorophenol-d4</i>	76 %		30-130
<i>Surrogate: 2-Fluorobiphenyl</i>	70 %		30-130
<i>Surrogate: 2-Fluorophenol</i>	75 %		30-130
<i>Surrogate: Nitrobenzene-d5</i>	72 %		30-130
<i>Surrogate: Phenol-d6</i>	74 %		30-130
<i>Surrogate: p-Terphenyl-d14</i>	76 %		30-130



CERTIFICATE OF ANALYSIS

Client Name: Beta Engineering
Client Project ID: NBC III
Client Sample ID: B-8 2-4ft
Date Sampled: 09/03/19 10:30
Percent Solids: 95

ESS Laboratory Work Order: 19I0088
ESS Laboratory Sample ID: 19I0088-02
Sample Matrix: Soil
Units: mg/kg dry

Extraction Method: 3050B

Total Metals

<u>Analyte</u>	<u>Results (MRL)</u>	<u>MDL</u>	<u>Method</u>	<u>Limit</u>	<u>DF</u>	<u>Analyst</u>	<u>Analyzed</u>	<u>I/V</u>	<u>F/V</u>	<u>Batch</u>
Antimony	ND (3.93)		6010C		1	KJK	09/10/19 16:37	2.67	100	CI90963
Arsenic	6.88 (1.96)		6010C		1	KJK	09/10/19 16:37	2.67	100	CI90963
Beryllium	0.21 (0.09)		6010C		1	KJK	09/10/19 16:37	2.67	100	CI90963
Cadmium	ND (0.39)		6010C		1	KJK	09/10/19 16:37	2.67	100	CI90963
Chromium	7.48 (0.79)		6010C		1	KJK	09/10/19 16:37	2.67	100	CI90963
Copper	5.93 (1.96)		6010C		1	KJK	09/10/19 16:37	2.67	100	CI90963
Lead	5.02 (3.93)		6010C		1	KJK	09/10/19 16:37	2.67	100	CI90963
Mercury	ND (0.031)		7471B		1	MKS	09/11/19 9:57	0.68	40	CI90964
Nickel	8.62 (1.96)		6010C		1	KJK	09/10/19 16:37	2.67	100	CI90963
Selenium	ND (3.93)		6010C		1	KJK	09/10/19 16:37	2.67	100	CI90963
Silver	ND (0.39)		6010C		1	KJK	09/10/19 16:37	2.67	100	CI90963
Thallium	ND (0.39)		6020A		1	KJK	09/11/19 18:07	2.67	100	CI90963
Zinc	27.1 (1.96)		6010C		1	KJK	09/10/19 16:37	2.67	100	CI90963



CERTIFICATE OF ANALYSIS

Client Name: Beta Engineering
Client Project ID: NBC III
Client Sample ID: B-8 2-4ft
Date Sampled: 09/03/19 10:30
Percent Solids: 95
Initial Volume: 6.6
Final Volume: 10
Extraction Method: 5035

ESS Laboratory Work Order: 19I0088
ESS Laboratory Sample ID: 19I0088-02
Sample Matrix: Soil
Units: mg/kg dry
Analyst: MEK

5035/8260B Volatile Organic Compounds / Low Level

<u>Analyte</u>	<u>Results (MRL)</u>	<u>MDL</u>	<u>Method</u>	<u>Limit</u>	<u>DF</u>	<u>Analyzed</u>	<u>Sequence</u>	<u>Batch</u>
1,1,1,2-Tetrachloroethane	ND (0.0040)		8260B Low		1	09/06/19 16:16	C9I0092	CI90623
1,1,1-Trichloroethane	ND (0.0040)		8260B Low		1	09/06/19 16:16	C9I0092	CI90623
1,1,2,2-Tetrachloroethane	ND (0.0040)		8260B Low		1	09/06/19 16:16	C9I0092	CI90623
1,1,2-Trichloroethane	ND (0.0040)		8260B Low		1	09/06/19 16:16	C9I0092	CI90623
1,1-Dichloroethane	ND (0.0040)		8260B Low		1	09/06/19 16:16	C9I0092	CI90623
1,1-Dichloroethene	ND (0.0040)		8260B Low		1	09/06/19 16:16	C9I0092	CI90623
1,1-Dichloropropene	ND (0.0040)		8260B Low		1	09/06/19 16:16	C9I0092	CI90623
1,2,3-Trichlorobenzene	ND (0.0040)		8260B Low		1	09/06/19 16:16	C9I0092	CI90623
1,2,3-Trichloropropane	ND (0.0040)		8260B Low		1	09/06/19 16:16	C9I0092	CI90623
1,2,4-Trichlorobenzene	ND (0.0040)		8260B Low		1	09/06/19 16:16	C9I0092	CI90623
1,2,4-Trimethylbenzene	ND (0.0040)		8260B Low		1	09/06/19 16:16	C9I0092	CI90623
1,2-Dibromo-3-Chloropropane	ND (0.0040)		8260B Low		1	09/06/19 16:16	C9I0092	CI90623
1,2-Dibromoethane	ND (0.0040)		8260B Low		1	09/06/19 16:16	C9I0092	CI90623
1,2-Dichlorobenzene	ND (0.0040)		8260B Low		1	09/06/19 16:16	C9I0092	CI90623
1,2-Dichloroethane	ND (0.0040)		8260B Low		1	09/06/19 16:16	C9I0092	CI90623
1,2-Dichloropropane	ND (0.0040)		8260B Low		1	09/06/19 16:16	C9I0092	CI90623
1,3,5-Trimethylbenzene	ND (0.0040)		8260B Low		1	09/06/19 16:16	C9I0092	CI90623
1,3-Dichlorobenzene	ND (0.0040)		8260B Low		1	09/06/19 16:16	C9I0092	CI90623
1,3-Dichloropropane	ND (0.0040)		8260B Low		1	09/06/19 16:16	C9I0092	CI90623
1,4-Dichlorobenzene	ND (0.0040)		8260B Low		1	09/06/19 16:16	C9I0092	CI90623
1,4-Dioxane	ND (0.0795)		8260B Low		1	09/06/19 16:16	C9I0092	CI90623
1-Chlorohexane	ND (0.0040)		8260B Low		1	09/06/19 16:16	C9I0092	CI90623
2,2-Dichloropropane	ND (0.0040)		8260B Low		1	09/06/19 16:16	C9I0092	CI90623
2-Butanone	ND (0.0397)		8260B Low		1	09/06/19 16:16	C9I0092	CI90623
2-Chlorotoluene	ND (0.0040)		8260B Low		1	09/06/19 16:16	C9I0092	CI90623
2-Hexanone	ND (0.0397)		8260B Low		1	09/06/19 16:16	C9I0092	CI90623
4-Chlorotoluene	ND (0.0040)		8260B Low		1	09/06/19 16:16	C9I0092	CI90623
4-Isopropyltoluene	ND (0.0040)		8260B Low		1	09/06/19 16:16	C9I0092	CI90623
4-Methyl-2-Pentanone	ND (0.0397)		8260B Low		1	09/06/19 16:16	C9I0092	CI90623
Acetone	ND (0.0397)		8260B Low		1	09/06/19 16:16	C9I0092	CI90623
Benzene	ND (0.0040)		8260B Low		1	09/06/19 16:16	C9I0092	CI90623
Bromobenzene	ND (0.0040)		8260B Low		1	09/06/19 16:16	C9I0092	CI90623



CERTIFICATE OF ANALYSIS

Client Name: Beta Engineering
Client Project ID: NBC III
Client Sample ID: B-8 2-4ft
Date Sampled: 09/03/19 10:30
Percent Solids: 95
Initial Volume: 6.6
Final Volume: 10
Extraction Method: 5035

ESS Laboratory Work Order: 19I0088
ESS Laboratory Sample ID: 19I0088-02
Sample Matrix: Soil
Units: mg/kg dry
Analyst: MEK

5035/8260B Volatile Organic Compounds / Low Level

<u>Analyte</u>	<u>Results (MRL)</u>	<u>MDL</u>	<u>Method</u>	<u>Limit</u>	<u>DF</u>	<u>Analyzed</u>	<u>Sequence</u>	<u>Batch</u>
Bromochloromethane	ND (0.0040)		8260B Low		1	09/06/19 16:16	C9I0092	CI90623
Bromodichloromethane	ND (0.0040)		8260B Low		1	09/06/19 16:16	C9I0092	CI90623
Bromoform	ND (0.0040)		8260B Low		1	09/06/19 16:16	C9I0092	CI90623
Bromomethane	ND (0.0079)		8260B Low		1	09/06/19 16:16	C9I0092	CI90623
Carbon Disulfide	ND (0.0040)		8260B Low		1	09/06/19 16:16	C9I0092	CI90623
Carbon Tetrachloride	ND (0.0040)		8260B Low		1	09/06/19 16:16	C9I0092	CI90623
Chlorobenzene	ND (0.0040)		8260B Low		1	09/06/19 16:16	C9I0092	CI90623
Chloroethane	ND (0.0079)		8260B Low		1	09/06/19 16:16	C9I0092	CI90623
Chloroform	ND (0.0040)		8260B Low		1	09/06/19 16:16	C9I0092	CI90623
Chloromethane	ND (0.0079)		8260B Low		1	09/06/19 16:16	C9I0092	CI90623
cis-1,2-Dichloroethene	ND (0.0040)		8260B Low		1	09/06/19 16:16	C9I0092	CI90623
cis-1,3-Dichloropropene	ND (0.0040)		8260B Low		1	09/06/19 16:16	C9I0092	CI90623
Dibromochloromethane	ND (0.0040)		8260B Low		1	09/06/19 16:16	C9I0092	CI90623
Dibromomethane	ND (0.0040)		8260B Low		1	09/06/19 16:16	C9I0092	CI90623
Dichlorodifluoromethane	ND (0.0079)		8260B Low		1	09/06/19 16:16	C9I0092	CI90623
Diethyl Ether	ND (0.0040)		8260B Low		1	09/06/19 16:16	C9I0092	CI90623
Di-isopropyl ether	ND (0.0040)		8260B Low		1	09/06/19 16:16	C9I0092	CI90623
Ethyl tertiary-butyl ether	ND (0.0040)		8260B Low		1	09/06/19 16:16	C9I0092	CI90623
Ethylbenzene	ND (0.0040)		8260B Low		1	09/06/19 16:16	C9I0092	CI90623
Hexachlorobutadiene	ND (0.0040)		8260B Low		1	09/06/19 16:16	C9I0092	CI90623
Isopropylbenzene	ND (0.0040)		8260B Low		1	09/06/19 16:16	C9I0092	CI90623
Methyl tert-Butyl Ether	ND (0.0040)		8260B Low		1	09/06/19 16:16	C9I0092	CI90623
Methylene Chloride	ND (0.0199)		8260B Low		1	09/06/19 16:16	C9I0092	CI90623
Naphthalene	ND (0.0040)		8260B Low		1	09/06/19 16:16	C9I0092	CI90623
n-Butylbenzene	ND (0.0040)		8260B Low		1	09/06/19 16:16	C9I0092	CI90623
n-Propylbenzene	ND (0.0040)		8260B Low		1	09/06/19 16:16	C9I0092	CI90623
sec-Butylbenzene	ND (0.0040)		8260B Low		1	09/06/19 16:16	C9I0092	CI90623
Styrene	ND (0.0040)		8260B Low		1	09/06/19 16:16	C9I0092	CI90623
tert-Butylbenzene	ND (0.0040)		8260B Low		1	09/06/19 16:16	C9I0092	CI90623
Tertiary-amyl methyl ether	ND (0.0040)		8260B Low		1	09/06/19 16:16	C9I0092	CI90623
Tetrachloroethene	ND (0.0040)		8260B Low		1	09/06/19 16:16	C9I0092	CI90623
Tetrahydrofuran	ND (0.0040)		8260B Low		1	09/06/19 16:16	C9I0092	CI90623



CERTIFICATE OF ANALYSIS

Client Name: Beta Engineering
Client Project ID: NBC III
Client Sample ID: B-8 2-4ft
Date Sampled: 09/03/19 10:30
Percent Solids: 95
Initial Volume: 6.6
Final Volume: 10
Extraction Method: 5035

ESS Laboratory Work Order: 19I0088
ESS Laboratory Sample ID: 19I0088-02
Sample Matrix: Soil
Units: mg/kg dry
Analyst: MEK

5035/8260B Volatile Organic Compounds / Low Level

<u>Analyte</u>	<u>Results (MRL)</u>	<u>MDL</u>	<u>Method</u>	<u>Limit</u>	<u>DF</u>	<u>Analyzed</u>	<u>Sequence</u>	<u>Batch</u>
Toluene	ND (0.0040)		8260B Low		1	09/06/19 16:16	C9I0092	CI90623
trans-1,2-Dichloroethene	ND (0.0040)		8260B Low		1	09/06/19 16:16	C9I0092	CI90623
trans-1,3-Dichloropropene	ND (0.0040)		8260B Low		1	09/06/19 16:16	C9I0092	CI90623
Trichloroethene	ND (0.0040)		8260B Low		1	09/06/19 16:16	C9I0092	CI90623
Trichlorofluoromethane	ND (0.0040)		8260B Low		1	09/06/19 16:16	C9I0092	CI90623
Vinyl Acetate	ND (0.0040)		8260B Low		1	09/06/19 16:16	C9I0092	CI90623
Vinyl Chloride	ND (0.0079)		8260B Low		1	09/06/19 16:16	C9I0092	CI90623
Xylene O	ND (0.0040)		8260B Low		1	09/06/19 16:16	C9I0092	CI90623
Xylene P,M	ND (0.0079)		8260B Low		1	09/06/19 16:16	C9I0092	CI90623
Xylenes (Total)	ND (0.00795)		8260B Low		1	09/06/19 16:16		[CALC]

	<i>%Recovery</i>	<i>Qualifier</i>	<i>Limits</i>
<i>Surrogate: 1,2-Dichloroethane-d4</i>	<i>92 %</i>		<i>70-130</i>
<i>Surrogate: 4-Bromofluorobenzene</i>	<i>87 %</i>		<i>70-130</i>
<i>Surrogate: Dibromofluoromethane</i>	<i>97 %</i>		<i>70-130</i>
<i>Surrogate: Toluene-d8</i>	<i>91 %</i>		<i>70-130</i>



CERTIFICATE OF ANALYSIS

Client Name: Beta Engineering
Client Project ID: NBC III
Client Sample ID: B-8 2-4ft
Date Sampled: 09/03/19 10:30
Percent Solids: 95
Initial Volume: 20.4
Final Volume: 10
Extraction Method: 3540C

ESS Laboratory Work Order: 19I0088
ESS Laboratory Sample ID: 19I0088-02
Sample Matrix: Soil
Units: mg/kg dry
Analyst: MJV
Prepared: 9/6/19 16:20

8082A Polychlorinated Biphenyls (PCB)

<u>Analyte</u>	<u>Results (MRL)</u>	<u>MDL</u>	<u>Method</u>	<u>Limit</u>	<u>DF</u>	<u>Analyzed</u>	<u>Sequence</u>	<u>Batch</u>
Aroclor 1016	ND (0.05)		8082A		1	09/09/19 17:35		CI90605
Aroclor 1221	ND (0.05)		8082A		1	09/09/19 17:35		CI90605
Aroclor 1232	ND (0.05)		8082A		1	09/09/19 17:35		CI90605
Aroclor 1242	ND (0.05)		8082A		1	09/09/19 17:35		CI90605
Aroclor 1248	ND (0.05)		8082A		1	09/09/19 17:35		CI90605
Aroclor 1254	ND (0.05)		8082A		1	09/09/19 17:35		CI90605
Aroclor 1260	ND (0.05)		8082A		1	09/09/19 17:35		CI90605
Aroclor 1262	ND (0.05)		8082A		1	09/09/19 17:35		CI90605
Aroclor 1268	ND (0.05)		8082A		1	09/09/19 17:35		CI90605

	<i>%Recovery</i>	<i>Qualifier</i>	<i>Limits</i>
<i>Surrogate: Decachlorobiphenyl</i>	91 %		30-150
<i>Surrogate: Decachlorobiphenyl [2C]</i>	94 %		30-150
<i>Surrogate: Tetrachloro-m-xylene</i>	75 %		30-150
<i>Surrogate: Tetrachloro-m-xylene [2C]</i>	74 %		30-150



CERTIFICATE OF ANALYSIS

Client Name: Beta Engineering
Client Project ID: NBC III
Client Sample ID: B-8 2-4ft
Date Sampled: 09/03/19 10:30
Percent Solids: 95
Initial Volume: 20.3
Final Volume: 1
Extraction Method: 3546

ESS Laboratory Work Order: 19I0088
ESS Laboratory Sample ID: 19I0088-02
Sample Matrix: Soil
Units: mg/kg dry
Analyst: CAD
Prepared: 9/6/19 11:15

8100M Total Petroleum Hydrocarbons

<u>Analyte</u>	<u>Results (MRL)</u>	<u>MDL</u>	<u>Method</u>	<u>Limit</u>	<u>DF</u>	<u>Analyzed</u>	<u>Sequence</u>	<u>Batch</u>
Total Petroleum Hydrocarbons	ND (38.8)		8100M		1	09/06/19 19:15	C910094	CI90615
		<i>%Recovery</i>	<i>Qualifier</i>	<i>Limits</i>				
<i>Surrogate: O-Terphenyl</i>		85 %		40-140				



CERTIFICATE OF ANALYSIS

Client Name: Beta Engineering
Client Project ID: NBC III
Client Sample ID: B-8 2-4ft
Date Sampled: 09/03/19 10:30
Percent Solids: 95
Initial Volume: 14.4
Final Volume: 0.5
Extraction Method: 3546

ESS Laboratory Work Order: 19I0088
ESS Laboratory Sample ID: 19I0088-02
Sample Matrix: Soil
Units: mg/kg dry
Analyst: TJ
Prepared: 9/6/19 18:35

8270D Semi-Volatile Organic Compounds

<u>Analyte</u>	<u>Results (MRL)</u>	<u>MDL</u>	<u>Method</u>	<u>Limit</u>	<u>DF</u>	<u>Analyzed</u>	<u>Sequence</u>	<u>Batch</u>
1,1-Biphenyl	ND (0.364)		8270D		1	09/11/19 1:38	C9I0144	CI90648
1,2,4-Trichlorobenzene	ND (0.364)		8270D		1	09/11/19 1:38	C9I0144	CI90648
1,2-Dichlorobenzene	ND (0.364)		8270D		1	09/11/19 1:38	C9I0144	CI90648
1,3-Dichlorobenzene	ND (0.364)		8270D		1	09/11/19 1:38	C9I0144	CI90648
1,4-Dichlorobenzene	ND (0.364)		8270D		1	09/11/19 1:38	C9I0144	CI90648
2,3,4,6-Tetrachlorophenol	ND (1.83)		8270D		1	09/11/19 1:38	C9I0144	CI90648
2,4,5-Trichlorophenol	ND (0.364)		8270D		1	09/11/19 1:38	C9I0144	CI90648
2,4,6-Trichlorophenol	ND (0.364)		8270D		1	09/11/19 1:38	C9I0144	CI90648
2,4-Dichlorophenol	ND (0.364)		8270D		1	09/11/19 1:38	C9I0144	CI90648
2,4-Dimethylphenol	ND (0.364)		8270D		1	09/11/19 1:38	C9I0144	CI90648
2,4-Dinitrophenol	ND (1.83)		8270D		1	09/11/19 1:38	C9I0144	CI90648
2,4-Dinitrotoluene	ND (0.364)		8270D		1	09/11/19 1:38	C9I0144	CI90648
2,6-Dinitrotoluene	ND (0.364)		8270D		1	09/11/19 1:38	C9I0144	CI90648
2-Chloronaphthalene	ND (0.364)		8270D		1	09/11/19 1:38	C9I0144	CI90648
2-Chlorophenol	ND (0.364)		8270D		1	09/11/19 1:38	C9I0144	CI90648
2-Methylnaphthalene	ND (0.364)		8270D		1	09/11/19 1:38	C9I0144	CI90648
2-Methylphenol	ND (0.364)		8270D		1	09/11/19 1:38	C9I0144	CI90648
2-Nitroaniline	ND (0.364)		8270D		1	09/11/19 1:38	C9I0144	CI90648
2-Nitrophenol	ND (0.364)		8270D		1	09/11/19 1:38	C9I0144	CI90648
3,3'-Dichlorobenzidine	ND (0.729)		8270D		1	09/11/19 1:38	C9I0144	CI90648
3+4-Methylphenol	ND (0.729)		8270D		1	09/11/19 1:38	C9I0144	CI90648
3-Nitroaniline	ND (0.364)		8270D		1	09/11/19 1:38	C9I0144	CI90648
4,6-Dinitro-2-Methylphenol	ND (1.83)		8270D		1	09/11/19 1:38	C9I0144	CI90648
4-Bromophenyl-phenylether	ND (0.364)		8270D		1	09/11/19 1:38	C9I0144	CI90648
4-Chloro-3-Methylphenol	ND (0.364)		8270D		1	09/11/19 1:38	C9I0144	CI90648
4-Chloroaniline	ND (0.729)		8270D		1	09/11/19 1:38	C9I0144	CI90648
4-Chloro-phenyl-phenyl ether	ND (0.364)		8270D		1	09/11/19 1:38	C9I0144	CI90648
4-Nitroaniline	ND (0.364)		8270D		1	09/11/19 1:38	C9I0144	CI90648
4-Nitrophenol	ND (1.83)		8270D		1	09/11/19 1:38	C9I0144	CI90648
Acenaphthene	ND (0.364)		8270D		1	09/11/19 1:38	C9I0144	CI90648
Acenaphthylene	ND (0.364)		8270D		1	09/11/19 1:38	C9I0144	CI90648
Acetophenone	ND (0.729)		8270D		1	09/11/19 1:38	C9I0144	CI90648



CERTIFICATE OF ANALYSIS

Client Name: Beta Engineering
Client Project ID: NBC III
Client Sample ID: B-8 2-4ft
Date Sampled: 09/03/19 10:30
Percent Solids: 95
Initial Volume: 14.4
Final Volume: 0.5
Extraction Method: 3546

ESS Laboratory Work Order: 19I0088
ESS Laboratory Sample ID: 19I0088-02
Sample Matrix: Soil
Units: mg/kg dry
Analyst: TJ
Prepared: 9/6/19 18:35

8270D Semi-Volatile Organic Compounds

<u>Analyte</u>	<u>Results (MRL)</u>	<u>MDL</u>	<u>Method</u>	<u>Limit</u>	<u>DF</u>	<u>Analyzed</u>	<u>Sequence</u>	<u>Batch</u>
Aniline	ND (0.729)		8270D		1	09/11/19 1:38	C9I0144	CI90648
Anthracene	ND (0.364)		8270D		1	09/11/19 1:38	C9I0144	CI90648
Azobenzene	ND (0.364)		8270D		1	09/11/19 1:38	C9I0144	CI90648
Benzo(a)anthracene	ND (0.364)		8270D		1	09/11/19 1:38	C9I0144	CI90648
Benzo(a)pyrene	ND (0.183)		8270D		1	09/11/19 1:38	C9I0144	CI90648
Benzo(b)fluoranthene	ND (0.364)		8270D		1	09/11/19 1:38	C9I0144	CI90648
Benzo(g,h,i)perylene	ND (0.364)		8270D		1	09/11/19 1:38	C9I0144	CI90648
Benzo(k)fluoranthene	ND (0.364)		8270D		1	09/11/19 1:38	C9I0144	CI90648
Benzoic Acid	ND (1.83)		8270D		1	09/11/19 1:38	C9I0144	CI90648
Benzyl Alcohol	ND (0.364)		8270D		1	09/11/19 1:38	C9I0144	CI90648
bis(2-Chloroethoxy)methane	ND (0.364)		8270D		1	09/11/19 1:38	C9I0144	CI90648
bis(2-Chloroethyl)ether	ND (0.364)		8270D		1	09/11/19 1:38	C9I0144	CI90648
bis(2-chloroisopropyl)Ether	ND (0.364)		8270D		1	09/11/19 1:38	C9I0144	CI90648
bis(2-Ethylhexyl)phthalate	ND (0.364)		8270D		1	09/11/19 1:38	C9I0144	CI90648
Butylbenzylphthalate	ND (0.364)		8270D		1	09/11/19 1:38	C9I0144	CI90648
Carbazole	ND (0.364)		8270D		1	09/11/19 1:38	C9I0144	CI90648
Chrysene	ND (0.183)		8270D		1	09/11/19 1:38	C9I0144	CI90648
Dibenzo(a,h)Anthracene	ND (0.183)		8270D		1	09/11/19 1:38	C9I0144	CI90648
Dibenzofuran	ND (0.364)		8270D		1	09/11/19 1:38	C9I0144	CI90648
Diethylphthalate	ND (0.364)		8270D		1	09/11/19 1:38	C9I0144	CI90648
Dimethylphthalate	ND (0.364)		8270D		1	09/11/19 1:38	C9I0144	CI90648
Di-n-butylphthalate	ND (0.364)		8270D		1	09/11/19 1:38	C9I0144	CI90648
Di-n-octylphthalate	ND (0.364)		8270D		1	09/11/19 1:38	C9I0144	CI90648
Fluoranthene	ND (0.364)		8270D		1	09/11/19 1:38	C9I0144	CI90648
Fluorene	ND (0.364)		8270D		1	09/11/19 1:38	C9I0144	CI90648
Hexachlorobenzene	ND (0.183)		8270D		1	09/11/19 1:38	C9I0144	CI90648
Hexachlorobutadiene	ND (0.364)		8270D		1	09/11/19 1:38	C9I0144	CI90648
Hexachlorocyclopentadiene	ND (1.83)		8270D		1	09/11/19 1:38	C9I0144	CI90648
Hexachloroethane	ND (0.364)		8270D		1	09/11/19 1:38	C9I0144	CI90648
Indeno(1,2,3-cd)Pyrene	ND (0.364)		8270D		1	09/11/19 1:38	C9I0144	CI90648
Isophorone	ND (0.364)		8270D		1	09/11/19 1:38	C9I0144	CI90648
Naphthalene	ND (0.364)		8270D		1	09/11/19 1:38	C9I0144	CI90648



CERTIFICATE OF ANALYSIS

Client Name: Beta Engineering
Client Project ID: NBC III
Client Sample ID: B-8 2-4ft
Date Sampled: 09/03/19 10:30
Percent Solids: 95
Initial Volume: 14.4
Final Volume: 0.5
Extraction Method: 3546

ESS Laboratory Work Order: 19I0088
ESS Laboratory Sample ID: 19I0088-02
Sample Matrix: Soil
Units: mg/kg dry
Analyst: TJ
Prepared: 9/6/19 18:35

8270D Semi-Volatile Organic Compounds

<u>Analyte</u>	<u>Results (MRL)</u>	<u>MDL</u>	<u>Method</u>	<u>Limit</u>	<u>DF</u>	<u>Analyzed</u>	<u>Sequence</u>	<u>Batch</u>
Nitrobenzene	ND (0.364)		8270D		1	09/11/19 1:38	C9I0144	CI90648
N-Nitrosodimethylamine	ND (0.364)		8270D		1	09/11/19 1:38	C9I0144	CI90648
N-Nitroso-Di-n-Propylamine	ND (0.364)		8270D		1	09/11/19 1:38	C9I0144	CI90648
N-nitrosodiphenylamine	ND (0.364)		8270D		1	09/11/19 1:38	C9I0144	CI90648
Pentachlorophenol	ND (1.83)		8270D		1	09/11/19 1:38	C9I0144	CI90648
Phenanthrene	ND (0.364)		8270D		1	09/11/19 1:38	C9I0144	CI90648
Phenol	ND (0.364)		8270D		1	09/11/19 1:38	C9I0144	CI90648
Pyrene	ND (0.364)		8270D		1	09/11/19 1:38	C9I0144	CI90648
Pyridine	ND (1.83)		8270D		1	09/11/19 1:38	C9I0144	CI90648

	<i>%Recovery</i>	<i>Qualifier</i>	<i>Limits</i>
<i>Surrogate: 1,2-Dichlorobenzene-d4</i>	78 %		30-130
<i>Surrogate: 2,4,6-Tribromophenol</i>	96 %		30-130
<i>Surrogate: 2-Chlorophenol-d4</i>	84 %		30-130
<i>Surrogate: 2-Fluorobiphenyl</i>	77 %		30-130
<i>Surrogate: 2-Fluorophenol</i>	83 %		30-130
<i>Surrogate: Nitrobenzene-d5</i>	82 %		30-130
<i>Surrogate: Phenol-d6</i>	83 %		30-130
<i>Surrogate: p-Terphenyl-d14</i>	83 %		30-130



CERTIFICATE OF ANALYSIS

Client Name: Beta Engineering
Client Project ID: NBC III

ESS Laboratory Work Order: 19I0088

Quality Control Data

Analyte	Result	MRL	Units	Spike Level	Source Result	%REC	%REC Limits	RPD	RPD Limit	Qualifier
---------	--------	-----	-------	-------------	---------------	------	-------------	-----	-----------	-----------

Total Metals

Batch C190963 - 3050B

Blank

Antimony	ND	5.00	mg/kg wet
Arsenic	ND	2.50	mg/kg wet
Beryllium	ND	0.11	mg/kg wet
Cadmium	ND	0.50	mg/kg wet
Chromium	ND	1.00	mg/kg wet
Copper	ND	2.50	mg/kg wet
Lead	ND	5.00	mg/kg wet
Nickel	ND	2.50	mg/kg wet
Selenium	ND	5.00	mg/kg wet
Silver	ND	0.50	mg/kg wet
Thallium	ND	0.50	mg/kg wet
Zinc	ND	2.50	mg/kg wet

LCS

Arsenic	137	8.62	mg/kg wet	128.0	107	80-120
Beryllium	205	0.38	mg/kg wet	217.0	94	80-120
Cadmium	83.4	1.72	mg/kg wet	99.00	84	80-120
Chromium	107	3.45	mg/kg wet	116.0	92	80-120
Copper	83.7	8.62	mg/kg wet	89.60	93	80-120
Lead	277	17.2	mg/kg wet	277.0	100	80-120
Nickel	105	8.62	mg/kg wet	107.0	98	80-120
Selenium	236	17.2	mg/kg wet	242.0	98	80-120
Thallium	193	8.62	mg/kg wet	183.0	105	80-120
Zinc	533	8.62	mg/kg wet	561.0	95	80-120

LCS

Zinc	ND	8.93	mg/kg wet	127.0	0	80-120
------	----	------	-----------	-------	---	--------

LCS

Antimony	52.6	17.5	mg/kg wet	42.40	124	40-160
Silver	60.0	1.75	mg/kg wet	64.30	93	80-120
Zinc	ND	8.77	mg/kg wet	561.0	0	80-120

LCS Dup

Arsenic	139	9.26	mg/kg wet	128.0	108	80-120	1	20
Beryllium	216	0.41	mg/kg wet	217.0	100	80-120	5	20
Cadmium	85.6	1.85	mg/kg wet	99.00	86	80-120	3	20
Chromium	111	3.70	mg/kg wet	116.0	96	80-120	4	20
Copper	88.0	9.26	mg/kg wet	89.60	98	80-120	5	20
Lead	279	18.5	mg/kg wet	277.0	101	80-120	0.7	20
Nickel	109	9.26	mg/kg wet	107.0	102	80-120	4	20
Selenium	238	18.5	mg/kg wet	242.0	99	80-120	0.8	20
Thallium	203	9.26	mg/kg wet	183.0	111	80-120	5	30
Zinc	549	9.26	mg/kg wet	561.0	98	80-120	3	20

LCS Dup

Zinc	ND	8.62	mg/kg wet	127.0	0	80-120		20
------	----	------	-----------	-------	---	--------	--	----

LCS Dup



CERTIFICATE OF ANALYSIS

Client Name: Beta Engineering
Client Project ID: NBC III

ESS Laboratory Work Order: 19I0088

Quality Control Data

Analyte	Result	MRL	Units	Spike Level	Source Result	%REC	%REC Limits	RPD	RPD Limit	Qualifier
---------	--------	-----	-------	-------------	---------------	------	-------------	-----	-----------	-----------

Total Metals

Batch CI90963 - 3050B

Antimony	43.7	15.2	mg/kg wet	133.0		33	40-160	19	20	B-
Silver	26.8	1.52	mg/kg wet	66.30		40	80-120	76	20	B-, D+
Zinc	ND	7.58	mg/kg wet	127.0		0	80-120		20	

Batch CI90964 - 7471B

Blank

Mercury	ND	0.033	mg/kg wet							
---------	----	-------	-----------	--	--	--	--	--	--	--

LCS

Mercury	23.9	2.64	mg/kg wet	27.30		88	80-120			
---------	------	------	-----------	-------	--	----	--------	--	--	--

LCS Dup

Mercury	2.46	0.291	mg/kg wet	3.120		79	67-121	163	20	D+
---------	------	-------	-----------	-------	--	----	--------	-----	----	----

5035/8260B Volatile Organic Compounds / Low Level

Batch CI90623 - 5035

Blank

1,1,1,2-Tetrachloroethane	ND	0.0050	mg/kg wet							
1,1,1-Trichloroethane	ND	0.0050	mg/kg wet							
1,1,2,2-Tetrachloroethane	ND	0.0050	mg/kg wet							
1,1,2-Trichloroethane	ND	0.0050	mg/kg wet							
1,1-Dichloroethane	ND	0.0050	mg/kg wet							
1,1-Dichloroethene	ND	0.0050	mg/kg wet							
1,1-Dichloropropene	ND	0.0050	mg/kg wet							
1,2,3-Trichlorobenzene	ND	0.0050	mg/kg wet							
1,2,3-Trichloropropane	ND	0.0050	mg/kg wet							
1,2,4-Trichlorobenzene	ND	0.0050	mg/kg wet							
1,2,4-Trimethylbenzene	ND	0.0050	mg/kg wet							
1,2-Dibromo-3-Chloropropane	ND	0.0050	mg/kg wet							
1,2-Dibromoethane	ND	0.0050	mg/kg wet							
1,2-Dichlorobenzene	ND	0.0050	mg/kg wet							
1,2-Dichloroethane	ND	0.0050	mg/kg wet							
1,2-Dichloropropane	ND	0.0050	mg/kg wet							
1,3,5-Trimethylbenzene	ND	0.0050	mg/kg wet							
1,3-Dichlorobenzene	ND	0.0050	mg/kg wet							
1,3-Dichloropropane	ND	0.0050	mg/kg wet							
1,4-Dichlorobenzene	ND	0.0050	mg/kg wet							
1,4-Dioxane	ND	0.100	mg/kg wet							
1-Chlorohexane	ND	0.0050	mg/kg wet							
2,2-Dichloropropane	ND	0.0050	mg/kg wet							
2-Butanone	ND	0.0500	mg/kg wet							
2-Chlorotoluene	ND	0.0050	mg/kg wet							
2-Hexanone	ND	0.0500	mg/kg wet							
4-Chlorotoluene	ND	0.0050	mg/kg wet							
4-Isopropyltoluene	ND	0.0050	mg/kg wet							
4-Methyl-2-Pentanone	ND	0.0500	mg/kg wet							
Acetone	ND	0.0500	mg/kg wet							



CERTIFICATE OF ANALYSIS

Client Name: Beta Engineering
Client Project ID: NBC III

ESS Laboratory Work Order: 19I0088

Quality Control Data

Analyte	Result	MRL	Units	Spike Level	Source Result	%REC	%REC Limits	RPD	RPD Limit	Qualifier
---------	--------	-----	-------	-------------	---------------	------	-------------	-----	-----------	-----------

5035/8260B Volatile Organic Compounds / Low Level

Batch C190623 - 5035

Benzene	ND	0.0050	mg/kg wet							
Bromobenzene	ND	0.0050	mg/kg wet							
Bromochloromethane	ND	0.0050	mg/kg wet							
Bromodichloromethane	ND	0.0050	mg/kg wet							
Bromoform	ND	0.0050	mg/kg wet							
Bromomethane	ND	0.0100	mg/kg wet							
Carbon Disulfide	ND	0.0050	mg/kg wet							
Carbon Tetrachloride	ND	0.0050	mg/kg wet							
Chlorobenzene	ND	0.0050	mg/kg wet							
Chloroethane	ND	0.0100	mg/kg wet							
Chloroform	ND	0.0050	mg/kg wet							
Chloromethane	ND	0.0100	mg/kg wet							
cis-1,2-Dichloroethene	ND	0.0050	mg/kg wet							
cis-1,3-Dichloropropene	ND	0.0050	mg/kg wet							
Dibromochloromethane	ND	0.0050	mg/kg wet							
Dibromomethane	ND	0.0050	mg/kg wet							
Dichlorodifluoromethane	ND	0.0100	mg/kg wet							
Diethyl Ether	ND	0.0050	mg/kg wet							
Di-isopropyl ether	ND	0.0050	mg/kg wet							
Ethyl tertiary-butyl ether	ND	0.0050	mg/kg wet							
Ethylbenzene	ND	0.0050	mg/kg wet							
Hexachlorobutadiene	ND	0.0050	mg/kg wet							
Isopropylbenzene	ND	0.0050	mg/kg wet							
Methyl tert-Butyl Ether	ND	0.0050	mg/kg wet							
Methylene Chloride	ND	0.0250	mg/kg wet							
Naphthalene	ND	0.0050	mg/kg wet							
n-Butylbenzene	ND	0.0050	mg/kg wet							
n-Propylbenzene	ND	0.0050	mg/kg wet							
sec-Butylbenzene	ND	0.0050	mg/kg wet							
Styrene	ND	0.0050	mg/kg wet							
tert-Butylbenzene	ND	0.0050	mg/kg wet							
Tertiary-amyl methyl ether	ND	0.0050	mg/kg wet							
Tetrachloroethene	ND	0.0050	mg/kg wet							
Tetrahydrofuran	ND	0.0050	mg/kg wet							
Toluene	ND	0.0050	mg/kg wet							
trans-1,2-Dichloroethene	ND	0.0050	mg/kg wet							
trans-1,3-Dichloropropene	ND	0.0050	mg/kg wet							
Trichloroethene	ND	0.0050	mg/kg wet							
Trichlorofluoromethane	ND	0.0050	mg/kg wet							
Vinyl Acetate	ND	0.0050	mg/kg wet							
Vinyl Chloride	ND	0.0100	mg/kg wet							
Xylene O	ND	0.0050	mg/kg wet							
Xylene P,M	ND	0.0100	mg/kg wet							
Surrogate: 1,2-Dichloroethane-d4	0.0425		mg/kg wet	0.05000		85	70-130			
Surrogate: 4-Bromofluorobenzene	0.0432		mg/kg wet	0.05000		86	70-130			



CERTIFICATE OF ANALYSIS

Client Name: Beta Engineering
Client Project ID: NBC III

ESS Laboratory Work Order: 19I0088

Quality Control Data

Analyte	Result	MRL	Units	Spike Level	Source Result	%REC	%REC Limits	RPD	RPD Limit	Qualifier
---------	--------	-----	-------	-------------	---------------	------	-------------	-----	-----------	-----------

5035/8260B Volatile Organic Compounds / Low Level

Batch C190623 - 5035

Surrogate: Dibromofluoromethane	0.0460		mg/kg wet	0.05000		92	70-130			
Surrogate: Toluene-d8	0.0455		mg/kg wet	0.05000		91	70-130			

LCS

1,1,1,2-Tetrachloroethane	0.0536	0.0050	mg/kg wet	0.05000		107	70-130			
1,1,1-Trichloroethane	0.0552	0.0050	mg/kg wet	0.05000		110	70-130			
1,1,2,2-Tetrachloroethane	0.0441	0.0050	mg/kg wet	0.05000		88	70-130			
1,1,2-Trichloroethane	0.0492	0.0050	mg/kg wet	0.05000		98	70-130			
1,1-Dichloroethane	0.0525	0.0050	mg/kg wet	0.05000		105	70-130			
1,1-Dichloroethene	0.0556	0.0050	mg/kg wet	0.05000		111	70-130			
1,1-Dichloropropene	0.0532	0.0050	mg/kg wet	0.05000		106	70-130			
1,2,3-Trichlorobenzene	0.0494	0.0050	mg/kg wet	0.05000		99	70-130			
1,2,3-Trichloropropane	0.0443	0.0050	mg/kg wet	0.05000		89	70-130			
1,2,4-Trichlorobenzene	0.0508	0.0050	mg/kg wet	0.05000		102	70-130			
1,2,4-Trimethylbenzene	0.0520	0.0050	mg/kg wet	0.05000		104	70-130			
1,2-Dibromo-3-Chloropropane	0.0405	0.0050	mg/kg wet	0.05000		81	70-130			
1,2-Dibromoethane	0.0466	0.0050	mg/kg wet	0.05000		93	70-130			
1,2-Dichlorobenzene	0.0503	0.0050	mg/kg wet	0.05000		101	70-130			
1,2-Dichloroethane	0.0473	0.0050	mg/kg wet	0.05000		95	70-130			
1,2-Dichloropropane	0.0493	0.0050	mg/kg wet	0.05000		99	70-130			
1,3,5-Trimethylbenzene	0.0505	0.0050	mg/kg wet	0.05000		101	70-130			
1,3-Dichlorobenzene	0.0495	0.0050	mg/kg wet	0.05000		99	70-130			
1,3-Dichloropropane	0.0481	0.0050	mg/kg wet	0.05000		96	70-130			
1,4-Dichlorobenzene	0.0513	0.0050	mg/kg wet	0.05000		103	70-130			
1,4-Dioxane	0.966	0.100	mg/kg wet	1.000		97	70-130			
1-Chlorohexane	0.0526	0.0050	mg/kg wet	0.05000		105	70-130			
2,2-Dichloropropane	0.0565	0.0050	mg/kg wet	0.05000		113	70-130			
2-Butanone	0.260	0.0500	mg/kg wet	0.2500		104	70-130			
2-Chlorotoluene	0.0492	0.0050	mg/kg wet	0.05000		98	70-130			
2-Hexanone	0.215	0.0500	mg/kg wet	0.2500		86	70-130			
4-Chlorotoluene	0.0489	0.0050	mg/kg wet	0.05000		98	70-130			
4-Isopropyltoluene	0.0517	0.0050	mg/kg wet	0.05000		103	70-130			
4-Methyl-2-Pentanone	0.223	0.0500	mg/kg wet	0.2500		89	70-130			
Acetone	0.257	0.0500	mg/kg wet	0.2500		103	70-130			
Benzene	0.0525	0.0050	mg/kg wet	0.05000		105	70-130			
Bromobenzene	0.0508	0.0050	mg/kg wet	0.05000		102	70-130			
Bromochloromethane	0.0530	0.0050	mg/kg wet	0.05000		106	70-130			
Bromodichloromethane	0.0487	0.0050	mg/kg wet	0.05000		97	70-130			
Bromoform	0.0458	0.0050	mg/kg wet	0.05000		92	70-130			
Bromomethane	0.0480	0.0100	mg/kg wet	0.05000		96	70-130			
Carbon Disulfide	0.0570	0.0050	mg/kg wet	0.05000		114	70-130			
Carbon Tetrachloride	0.0573	0.0050	mg/kg wet	0.05000		115	70-130			
Chlorobenzene	0.0502	0.0050	mg/kg wet	0.05000		100	70-130			
Chloroethane	0.0459	0.0100	mg/kg wet	0.05000		92	70-130			
Chloroform	0.0506	0.0050	mg/kg wet	0.05000		101	70-130			



CERTIFICATE OF ANALYSIS

Client Name: Beta Engineering
Client Project ID: NBC III

ESS Laboratory Work Order: 19I0088

Quality Control Data

Analyte	Result	MRL	Units	Spike Level	Source Result	%REC	%REC Limits	RPD	RPD Limit	Qualifier
---------	--------	-----	-------	-------------	---------------	------	-------------	-----	-----------	-----------

5035/8260B Volatile Organic Compounds / Low Level

Batch C190623 - 5035

Chloromethane	0.0465	0.0100	mg/kg wet	0.05000		93	70-130			
cis-1,2-Dichloroethene	0.0542	0.0050	mg/kg wet	0.05000		108	70-130			
cis-1,3-Dichloropropene	0.0531	0.0050	mg/kg wet	0.05000		106	70-130			
Dibromochloromethane	0.0471	0.0050	mg/kg wet	0.05000		94	70-130			
Dibromomethane	0.0488	0.0050	mg/kg wet	0.05000		98	70-130			
Dichlorodifluoromethane	0.0355	0.0100	mg/kg wet	0.05000		71	70-130			
Diethyl Ether	0.0535	0.0050	mg/kg wet	0.05000		107	70-130			
Di-isopropyl ether	0.0523	0.0050	mg/kg wet	0.05000		105	70-130			
Ethyl tertiary-butyl ether	0.0473	0.0050	mg/kg wet	0.05000		95	70-130			
Ethylbenzene	0.0501	0.0050	mg/kg wet	0.05000		100	70-130			
Hexachlorobutadiene	0.0539	0.0050	mg/kg wet	0.05000		108	70-130			
Isopropylbenzene	0.0503	0.0050	mg/kg wet	0.05000		101	70-130			
Methyl tert-Butyl Ether	0.0497	0.0050	mg/kg wet	0.05000		99	70-130			
Methylene Chloride	0.0479	0.0250	mg/kg wet	0.05000		96	70-130			
Naphthalene	0.0454	0.0050	mg/kg wet	0.05000		91	70-130			
n-Butylbenzene	0.0515	0.0050	mg/kg wet	0.05000		103	70-130			
n-Propylbenzene	0.0501	0.0050	mg/kg wet	0.05000		100	70-130			
sec-Butylbenzene	0.0497	0.0050	mg/kg wet	0.05000		99	70-130			
Styrene	0.0514	0.0050	mg/kg wet	0.05000		103	70-130			
tert-Butylbenzene	0.0505	0.0050	mg/kg wet	0.05000		101	70-130			
Tertiary-amyl methyl ether	0.0495	0.0050	mg/kg wet	0.05000		99	70-130			
Tetrachloroethene	0.0535	0.0050	mg/kg wet	0.05000		107	70-130			
Tetrahydrofuran	0.0405	0.0050	mg/kg wet	0.05000		81	70-130			
Toluene	0.0534	0.0050	mg/kg wet	0.05000		107	70-130			
trans-1,2-Dichloroethene	0.0550	0.0050	mg/kg wet	0.05000		110	70-130			
trans-1,3-Dichloropropene	0.0457	0.0050	mg/kg wet	0.05000		91	70-130			
Trichloroethene	0.0508	0.0050	mg/kg wet	0.05000		102	70-130			
Trichlorofluoromethane	0.0496	0.0050	mg/kg wet	0.05000		99	70-130			
Vinyl Acetate	0.0419	0.0050	mg/kg wet	0.05000		84	70-130			
Vinyl Chloride	0.0508	0.0100	mg/kg wet	0.05000		102	70-130			
Xylene O	0.0491	0.0050	mg/kg wet	0.05000		98	70-130			
Xylene P,M	0.108	0.0100	mg/kg wet	0.1000		108	70-130			
Surrogate: 1,2-Dichloroethane-d4	0.0410		mg/kg wet	0.05000		82	70-130			
Surrogate: 4-Bromofluorobenzene	0.0456		mg/kg wet	0.05000		91	70-130			
Surrogate: Dibromofluoromethane	0.0472		mg/kg wet	0.05000		94	70-130			
Surrogate: Toluene-d8	0.0447		mg/kg wet	0.05000		89	70-130			

LCS Dup

1,1,1,2-Tetrachloroethane	0.0540	0.0050	mg/kg wet	0.05000		108	70-130	0.8	25	
1,1,1-Trichloroethane	0.0560	0.0050	mg/kg wet	0.05000		112	70-130	2	25	
1,1,2,2-Tetrachloroethane	0.0443	0.0050	mg/kg wet	0.05000		89	70-130	0.5	25	
1,1,2-Trichloroethane	0.0507	0.0050	mg/kg wet	0.05000		101	70-130	3	25	
1,1-Dichloroethane	0.0543	0.0050	mg/kg wet	0.05000		109	70-130	3	25	
1,1-Dichloroethene	0.0574	0.0050	mg/kg wet	0.05000		115	70-130	3	25	
1,1-Dichloropropene	0.0541	0.0050	mg/kg wet	0.05000		108	70-130	2	25	
1,2,3-Trichlorobenzene	0.0496	0.0050	mg/kg wet	0.05000		99	70-130	0.3	25	



CERTIFICATE OF ANALYSIS

Client Name: Beta Engineering
Client Project ID: NBC III

ESS Laboratory Work Order: 19I0088

Quality Control Data

Analyte	Result	MRL	Units	Spike Level	Source Result	%REC	%REC Limits	RPD	RPD Limit	Qualifier
---------	--------	-----	-------	-------------	---------------	------	-------------	-----	-----------	-----------

5035/8260B Volatile Organic Compounds / Low Level

Batch C190623 - 5035

1,2,3-Trichloropropane	0.0448	0.0050	mg/kg wet	0.05000		90	70-130	1	25	
1,2,4-Trichlorobenzene	0.0509	0.0050	mg/kg wet	0.05000		102	70-130	0.2	25	
1,2,4-Trimethylbenzene	0.0528	0.0050	mg/kg wet	0.05000		106	70-130	2	25	
1,2-Dibromo-3-Chloropropane	0.0393	0.0050	mg/kg wet	0.05000		79	70-130	3	25	
1,2-Dibromoethane	0.0477	0.0050	mg/kg wet	0.05000		95	70-130	2	25	
1,2-Dichlorobenzene	0.0507	0.0050	mg/kg wet	0.05000		101	70-130	0.8	25	
1,2-Dichloroethane	0.0470	0.0050	mg/kg wet	0.05000		94	70-130	0.6	25	
1,2-Dichloropropane	0.0502	0.0050	mg/kg wet	0.05000		100	70-130	2	25	
1,3,5-Trimethylbenzene	0.0520	0.0050	mg/kg wet	0.05000		104	70-130	3	25	
1,3-Dichlorobenzene	0.0509	0.0050	mg/kg wet	0.05000		102	70-130	3	25	
1,3-Dichloropropane	0.0490	0.0050	mg/kg wet	0.05000		98	70-130	2	25	
1,4-Dichlorobenzene	0.0511	0.0050	mg/kg wet	0.05000		102	70-130	0.2	25	
1,4-Dioxane	1.01	0.100	mg/kg wet	1.000		101	70-130	5	20	
1-Chlorohexane	0.0554	0.0050	mg/kg wet	0.05000		111	70-130	5	25	
2,2-Dichloropropane	0.0571	0.0050	mg/kg wet	0.05000		114	70-130	1	25	
2-Butanone	0.256	0.0500	mg/kg wet	0.2500		102	70-130	2	25	
2-Chlorotoluene	0.0500	0.0050	mg/kg wet	0.05000		100	70-130	2	25	
2-Hexanone	0.214	0.0500	mg/kg wet	0.2500		86	70-130	0.2	25	
4-Chlorotoluene	0.0500	0.0050	mg/kg wet	0.05000		100	70-130	2	25	
4-Isopropyltoluene	0.0520	0.0050	mg/kg wet	0.05000		104	70-130	0.5	25	
4-Methyl-2-Pentanone	0.228	0.0500	mg/kg wet	0.2500		91	70-130	2	25	
Acetone	0.220	0.0500	mg/kg wet	0.2500		88	70-130	16	25	
Benzene	0.0534	0.0050	mg/kg wet	0.05000		107	70-130	2	25	
Bromobenzene	0.0511	0.0050	mg/kg wet	0.05000		102	70-130	0.6	25	
Bromochloromethane	0.0531	0.0050	mg/kg wet	0.05000		106	70-130	0.3	25	
Bromodichloromethane	0.0490	0.0050	mg/kg wet	0.05000		98	70-130	0.6	25	
Bromoform	0.0475	0.0050	mg/kg wet	0.05000		95	70-130	4	25	
Bromomethane	0.0481	0.0100	mg/kg wet	0.05000		96	70-130	0.2	25	
Carbon Disulfide	0.0590	0.0050	mg/kg wet	0.05000		118	70-130	3	25	
Carbon Tetrachloride	0.0585	0.0050	mg/kg wet	0.05000		117	70-130	2	25	
Chlorobenzene	0.0516	0.0050	mg/kg wet	0.05000		103	70-130	3	25	
Chloroethane	0.0468	0.0100	mg/kg wet	0.05000		94	70-130	2	25	
Chloroform	0.0511	0.0050	mg/kg wet	0.05000		102	70-130	1	25	
Chloromethane	0.0479	0.0100	mg/kg wet	0.05000		96	70-130	3	25	
cis-1,2-Dichloroethene	0.0549	0.0050	mg/kg wet	0.05000		110	70-130	1	25	
cis-1,3-Dichloropropene	0.0538	0.0050	mg/kg wet	0.05000		108	70-130	1	25	
Dibromochloromethane	0.0473	0.0050	mg/kg wet	0.05000		95	70-130	0.4	25	
Dibromomethane	0.0489	0.0050	mg/kg wet	0.05000		98	70-130	0.3	25	
Dichlorodifluoromethane	0.0355	0.0100	mg/kg wet	0.05000		71	70-130	0.06	25	
Diethyl Ether	0.0539	0.0050	mg/kg wet	0.05000		108	70-130	0.6	25	
Di-isopropyl ether	0.0533	0.0050	mg/kg wet	0.05000		107	70-130	2	25	
Ethyl tertiary-butyl ether	0.0482	0.0050	mg/kg wet	0.05000		96	70-130	2	25	
Ethylbenzene	0.0527	0.0050	mg/kg wet	0.05000		105	70-130	5	25	
Hexachlorobutadiene	0.0533	0.0050	mg/kg wet	0.05000		107	70-130	1	25	
Isopropylbenzene	0.0521	0.0050	mg/kg wet	0.05000		104	70-130	4	25	



CERTIFICATE OF ANALYSIS

Client Name: Beta Engineering
Client Project ID: NBC III

ESS Laboratory Work Order: 19I0088

Quality Control Data

Analyte	Result	MRL	Units	Spike Level	Source Result	%REC	%REC Limits	RPD	RPD Limit	Qualifier
---------	--------	-----	-------	-------------	---------------	------	-------------	-----	-----------	-----------

5035/8260B Volatile Organic Compounds / Low Level

Batch C190623 - 5035

Methyl tert-Butyl Ether	0.0505	0.0050	mg/kg wet	0.05000		101	70-130	2	25	
Methylene Chloride	0.0495	0.0250	mg/kg wet	0.05000		99	70-130	3	25	
Naphthalene	0.0463	0.0050	mg/kg wet	0.05000		93	70-130	2	25	
n-Butylbenzene	0.0527	0.0050	mg/kg wet	0.05000		105	70-130	2	25	
n-Propylbenzene	0.0516	0.0050	mg/kg wet	0.05000		103	70-130	3	25	
sec-Butylbenzene	0.0509	0.0050	mg/kg wet	0.05000		102	70-130	2	25	
Styrene	0.0533	0.0050	mg/kg wet	0.05000		107	70-130	4	25	
tert-Butylbenzene	0.0526	0.0050	mg/kg wet	0.05000		105	70-130	4	25	
Tertiary-amyl methyl ether	0.0499	0.0050	mg/kg wet	0.05000		100	70-130	0.8	25	
Tetrachloroethene	0.0544	0.0050	mg/kg wet	0.05000		109	70-130	2	25	
Tetrahydrofuran	0.0425	0.0050	mg/kg wet	0.05000		85	70-130	5	25	
Toluene	0.0540	0.0050	mg/kg wet	0.05000		108	70-130	1	25	
trans-1,2-Dichloroethene	0.0567	0.0050	mg/kg wet	0.05000		113	70-130	3	25	
trans-1,3-Dichloropropene	0.0466	0.0050	mg/kg wet	0.05000		93	70-130	2	25	
Trichloroethene	0.0520	0.0050	mg/kg wet	0.05000		104	70-130	2	25	
Trichlorofluoromethane	0.0506	0.0050	mg/kg wet	0.05000		101	70-130	2	25	
Vinyl Acetate	0.0429	0.0050	mg/kg wet	0.05000		86	70-130	3	25	
Vinyl Chloride	0.0516	0.0100	mg/kg wet	0.05000		103	70-130	1	25	
Xylene O	0.0508	0.0050	mg/kg wet	0.05000		102	70-130	3	25	
Xylene P,M	0.113	0.0100	mg/kg wet	0.1000		113	70-130	4	25	
Surrogate: 1,2-Dichloroethane-d4	0.0404		mg/kg wet	0.05000		81	70-130			
Surrogate: 4-Bromofluorobenzene	0.0453		mg/kg wet	0.05000		91	70-130			
Surrogate: Dibromofluoromethane	0.0463		mg/kg wet	0.05000		93	70-130			
Surrogate: Toluene-d8	0.0449		mg/kg wet	0.05000		90	70-130			

8082A Polychlorinated Biphenyls (PCB)

Batch C190605 - 3540C

Blank										
Aroclor 1016	ND	0.02	mg/kg wet							
Aroclor 1016 [2C]	ND	0.02	mg/kg wet							
Aroclor 1221	ND	0.02	mg/kg wet							
Aroclor 1221 [2C]	ND	0.02	mg/kg wet							
Aroclor 1232	ND	0.02	mg/kg wet							
Aroclor 1232 [2C]	ND	0.02	mg/kg wet							
Aroclor 1242	ND	0.02	mg/kg wet							
Aroclor 1242 [2C]	ND	0.02	mg/kg wet							
Aroclor 1248	ND	0.02	mg/kg wet							
Aroclor 1248 [2C]	ND	0.02	mg/kg wet							
Aroclor 1254	ND	0.02	mg/kg wet							
Aroclor 1254 [2C]	ND	0.02	mg/kg wet							
Aroclor 1260	ND	0.02	mg/kg wet							
Aroclor 1260 [2C]	ND	0.02	mg/kg wet							
Aroclor 1262	ND	0.02	mg/kg wet							
Aroclor 1262 [2C]	ND	0.02	mg/kg wet							
Aroclor 1268	ND	0.02	mg/kg wet							



CERTIFICATE OF ANALYSIS

Client Name: Beta Engineering
Client Project ID: NBC III

ESS Laboratory Work Order: 19I0088

Quality Control Data

Analyte	Result	MRL	Units	Spike Level	Source Result	%REC	%REC Limits	RPD	RPD Limit	Qualifier
---------	--------	-----	-------	-------------	---------------	------	-------------	-----	-----------	-----------

8082A Polychlorinated Biphenyls (PCB)

Batch C190605 - 3540C

Aroclor 1268 [2C]	ND	0.02	mg/kg wet							
Surrogate: Decachlorobiphenyl	0.0223		mg/kg wet	0.02500		89	30-150			
Surrogate: Decachlorobiphenyl [2C]	0.0226		mg/kg wet	0.02500		90	30-150			
Surrogate: Tetrachloro-m-xylene	0.0182		mg/kg wet	0.02500		73	30-150			
Surrogate: Tetrachloro-m-xylene [2C]	0.0179		mg/kg wet	0.02500		72	30-150			

LCS

Aroclor 1016	0.5	0.05	mg/kg wet	0.5000		98	40-140			
Aroclor 1016 [2C]	0.5	0.05	mg/kg wet	0.5000		96	40-140			
Aroclor 1260	0.5	0.05	mg/kg wet	0.5000		92	40-140			
Aroclor 1260 [2C]	0.4	0.05	mg/kg wet	0.5000		85	40-140			

Surrogate: Decachlorobiphenyl	0.0224		mg/kg wet	0.02500		89	30-150			
Surrogate: Decachlorobiphenyl [2C]	0.0226		mg/kg wet	0.02500		90	30-150			
Surrogate: Tetrachloro-m-xylene	0.0189		mg/kg wet	0.02500		76	30-150			
Surrogate: Tetrachloro-m-xylene [2C]	0.0172		mg/kg wet	0.02500		69	30-150			

LCS Dup

Aroclor 1016	0.4	0.05	mg/kg wet	0.5000		89	40-140	10	30	
Aroclor 1016 [2C]	0.4	0.05	mg/kg wet	0.5000		88	40-140	9	30	
Aroclor 1260	0.4	0.05	mg/kg wet	0.5000		86	40-140	7	30	
Aroclor 1260 [2C]	0.4	0.05	mg/kg wet	0.5000		82	40-140	4	30	

Surrogate: Decachlorobiphenyl	0.0212		mg/kg wet	0.02500		85	30-150			
Surrogate: Decachlorobiphenyl [2C]	0.0213		mg/kg wet	0.02500		85	30-150			
Surrogate: Tetrachloro-m-xylene	0.0168		mg/kg wet	0.02500		67	30-150			
Surrogate: Tetrachloro-m-xylene [2C]	0.0153		mg/kg wet	0.02500		61	30-150			

8100M Total Petroleum Hydrocarbons

Batch C190615 - 3546

Blank

Decane (C10)	ND	0.2	mg/kg wet							
Docosane (C22)	ND	0.2	mg/kg wet							
Dodecane (C12)	ND	0.2	mg/kg wet							
Eicosane (C20)	ND	0.2	mg/kg wet							
Hexacosane (C26)	ND	0.2	mg/kg wet							
Hexadecane (C16)	ND	0.2	mg/kg wet							
Nonadecane (C19)	ND	0.2	mg/kg wet							
Nonane (C9)	ND	0.2	mg/kg wet							
Octacosane (C28)	ND	0.2	mg/kg wet							
Octadecane (C18)	ND	0.2	mg/kg wet							
Tetracosane (C24)	ND	0.2	mg/kg wet							
Tetradecane (C14)	ND	0.2	mg/kg wet							
Total Petroleum Hydrocarbons	ND	37.5	mg/kg wet							
Triacontane (C30)	ND	0.2	mg/kg wet							

Surrogate: O-Terphenyl	4.61		mg/kg wet	5.000		92	40-140			
------------------------	------	--	-----------	-------	--	----	--------	--	--	--



CERTIFICATE OF ANALYSIS

Client Name: Beta Engineering
Client Project ID: NBC III

ESS Laboratory Work Order: 19I0088

Quality Control Data

Analyte	Result	MRL	Units	Spike Level	Source Result	%REC	%REC Limits	RPD	RPD Limit	Qualifier
---------	--------	-----	-------	-------------	---------------	------	-------------	-----	-----------	-----------

8100M Total Petroleum Hydrocarbons

Batch C190615 - 3546

LCS

Decane (C10)	1.8	0.2	mg/kg wet	2.500		74	40-140			
Docosane (C22)	2.3	0.2	mg/kg wet	2.500		94	40-140			
Dodecane (C12)	2.0	0.2	mg/kg wet	2.500		79	40-140			
Eicosane (C20)	2.3	0.2	mg/kg wet	2.500		92	40-140			
Hexacosane (C26)	2.3	0.2	mg/kg wet	2.500		93	40-140			
Hexadecane (C16)	2.2	0.2	mg/kg wet	2.500		87	40-140			
Nonadecane (C19)	2.4	0.2	mg/kg wet	2.500		96	40-140			
Nonane (C9)	1.6	0.2	mg/kg wet	2.500		66	30-140			
Octacosane (C28)	2.3	0.2	mg/kg wet	2.500		94	40-140			
Octadecane (C18)	2.3	0.2	mg/kg wet	2.500		92	40-140			
Tetracosane (C24)	2.3	0.2	mg/kg wet	2.500		93	40-140			
Tetradecane (C14)	2.1	0.2	mg/kg wet	2.500		84	40-140			
Total Petroleum Hydrocarbons	31.0	37.5	mg/kg wet	35.00		88	40-140			
Triacotane (C30)	2.3	0.2	mg/kg wet	2.500		94	40-140			

Surrogate: O-Terphenyl	4.81		mg/kg wet	5.000		96	40-140			
------------------------	------	--	-----------	-------	--	----	--------	--	--	--

LCS Dup

Decane (C10)	1.9	0.2	mg/kg wet	2.500		75	40-140	1	25	
Docosane (C22)	2.3	0.2	mg/kg wet	2.500		92	40-140	2	25	
Dodecane (C12)	2.0	0.2	mg/kg wet	2.500		81	40-140	2	25	
Eicosane (C20)	2.3	0.2	mg/kg wet	2.500		91	40-140	1	25	
Hexacosane (C26)	2.3	0.2	mg/kg wet	2.500		92	40-140	1	25	
Hexadecane (C16)	2.2	0.2	mg/kg wet	2.500		88	40-140	1	25	
Nonadecane (C19)	2.4	0.2	mg/kg wet	2.500		95	40-140	1	25	
Nonane (C9)	1.7	0.2	mg/kg wet	2.500		67	30-140	1	25	
Octacosane (C28)	2.3	0.2	mg/kg wet	2.500		92	40-140	1	25	
Octadecane (C18)	2.3	0.2	mg/kg wet	2.500		91	40-140	1	25	
Tetracosane (C24)	2.3	0.2	mg/kg wet	2.500		92	40-140	1	25	
Tetradecane (C14)	2.1	0.2	mg/kg wet	2.500		84	40-140	0.7	25	
Total Petroleum Hydrocarbons	30.8	37.5	mg/kg wet	35.00		88	40-140	0.6	25	
Triacotane (C30)	2.3	0.2	mg/kg wet	2.500		93	40-140	1	25	

Surrogate: O-Terphenyl	4.66		mg/kg wet	5.000		93	40-140			
------------------------	------	--	-----------	-------	--	----	--------	--	--	--

8270D Semi-Volatile Organic Compounds

Batch C190648 - 3546

Blank

1,1-Biphenyl	ND	0.333	mg/kg wet							
1,2,4-Trichlorobenzene	ND	0.333	mg/kg wet							
1,2-Dichlorobenzene	ND	0.333	mg/kg wet							
1,3-Dichlorobenzene	ND	0.333	mg/kg wet							
1,4-Dichlorobenzene	ND	0.333	mg/kg wet							
2,3,4,6-Tetrachlorophenol	ND	1.67	mg/kg wet							
2,4,5-Trichlorophenol	ND	0.333	mg/kg wet							



CERTIFICATE OF ANALYSIS

Client Name: Beta Engineering
Client Project ID: NBC III

ESS Laboratory Work Order: 19I0088

Quality Control Data

Analyte	Result	MRL	Units	Spike Level	Source Result	%REC	%REC Limits	RPD	RPD Limit	Qualifier
---------	--------	-----	-------	-------------	---------------	------	-------------	-----	-----------	-----------

8270D Semi-Volatile Organic Compounds

Batch C190648 - 3546

2,4,6-Trichlorophenol	ND	0.333	mg/kg wet
2,4-Dichlorophenol	ND	0.333	mg/kg wet
2,4-Dimethylphenol	ND	0.333	mg/kg wet
2,4-Dinitrophenol	ND	1.67	mg/kg wet
2,4-Dinitrotoluene	ND	0.167	mg/kg wet
2,6-Dinitrotoluene	ND	0.333	mg/kg wet
2-Chloronaphthalene	ND	0.333	mg/kg wet
2-Chlorophenol	ND	0.333	mg/kg wet
2-Methylnaphthalene	ND	0.333	mg/kg wet
2-Methylphenol	ND	0.333	mg/kg wet
2-Nitroaniline	ND	0.333	mg/kg wet
2-Nitrophenol	ND	0.333	mg/kg wet
3,3'-Dichlorobenzidine	ND	0.167	mg/kg wet
3+4-Methylphenol	ND	0.667	mg/kg wet
3-Nitroaniline	ND	0.333	mg/kg wet
4,6-Dinitro-2-Methylphenol	ND	1.67	mg/kg wet
4-Bromophenyl-phenylether	ND	0.333	mg/kg wet
4-Chloro-3-Methylphenol	ND	0.333	mg/kg wet
4-Chloroaniline	ND	0.667	mg/kg wet
4-Chloro-phenyl-phenyl ether	ND	0.333	mg/kg wet
4-Nitroaniline	ND	0.333	mg/kg wet
4-Nitrophenol	ND	1.67	mg/kg wet
Acenaphthene	ND	0.333	mg/kg wet
Acenaphthylene	ND	0.333	mg/kg wet
Acetophenone	ND	0.667	mg/kg wet
Aniline	ND	0.667	mg/kg wet
Anthracene	ND	0.333	mg/kg wet
Azobenzene	ND	0.333	mg/kg wet
Benzo(a)anthracene	ND	0.167	mg/kg wet
Benzo(a)pyrene	ND	0.167	mg/kg wet
Benzo(b)fluoranthene	ND	0.167	mg/kg wet
Benzo(g,h,i)perylene	ND	0.167	mg/kg wet
Benzo(k)fluoranthene	ND	0.167	mg/kg wet
Benzoic Acid	ND	1.67	mg/kg wet
Benzyl Alcohol	ND	0.333	mg/kg wet
bis(2-Chloroethoxy)methane	ND	0.333	mg/kg wet
bis(2-Chloroethyl)ether	ND	0.100	mg/kg wet
bis(2-chloroisopropyl)Ether	ND	0.333	mg/kg wet
bis(2-Ethylhexyl)phthalate	ND	0.333	mg/kg wet
Butylbenzylphthalate	ND	0.333	mg/kg wet
Carbazole	ND	0.333	mg/kg wet
Chrysene	ND	0.083	mg/kg wet
Dibenzo(a,h)Anthracene	ND	0.083	mg/kg wet
Dibenzofuran	ND	0.333	mg/kg wet
Diethylphthalate	ND	0.333	mg/kg wet



CERTIFICATE OF ANALYSIS

Client Name: Beta Engineering
Client Project ID: NBC III

ESS Laboratory Work Order: 19I0088

Quality Control Data

Analyte	Result	MRL	Units	Spike Level	Source Result	%REC	%REC Limits	RPD	RPD Limit	Qualifier
---------	--------	-----	-------	-------------	---------------	------	-------------	-----	-----------	-----------

8270D Semi-Volatile Organic Compounds

Batch C190648 - 3546

Dimethylphthalate	ND	0.333	mg/kg wet							
Di-n-butylphthalate	ND	0.333	mg/kg wet							
Di-n-octylphthalate	ND	0.333	mg/kg wet							
Fluoranthene	ND	0.333	mg/kg wet							
Fluorene	ND	0.333	mg/kg wet							
Hexachlorobenzene	ND	0.083	mg/kg wet							
Hexachlorobutadiene	ND	0.333	mg/kg wet							
Hexachlorocyclopentadiene	ND	1.67	mg/kg wet							
Hexachloroethane	ND	0.333	mg/kg wet							
Indeno(1,2,3-cd)Pyrene	ND	0.167	mg/kg wet							
Isophorone	ND	0.333	mg/kg wet							
Naphthalene	ND	0.167	mg/kg wet							
Nitrobenzene	ND	0.333	mg/kg wet							
N-Nitrosodimethylamine	ND	0.333	mg/kg wet							
N-Nitroso-Di-n-Propylamine	ND	0.333	mg/kg wet							
N-nitrosodiphenylamine	ND	0.333	mg/kg wet							
Pentachlorophenol	ND	0.667	mg/kg wet							
Phenanthrene	ND	0.333	mg/kg wet							
Phenol	ND	0.333	mg/kg wet							
Pyrene	ND	0.333	mg/kg wet							
Pyridine	ND	1.67	mg/kg wet							
Surrogate: 1,2-Dichlorobenzene-d4	2.22		mg/kg wet	3.333		67	30-130			
Surrogate: 2,4,6-Tribromophenol	4.26		mg/kg wet	5.000		85	30-130			
Surrogate: 2-Chlorophenol-d4	3.56		mg/kg wet	5.000		71	30-130			
Surrogate: 2-Fluorobiphenyl	2.19		mg/kg wet	3.333		66	30-130			
Surrogate: 2-Fluorophenol	3.62		mg/kg wet	5.000		72	30-130			
Surrogate: Nitrobenzene-d5	2.24		mg/kg wet	3.333		67	30-130			
Surrogate: Phenol-d6	3.46		mg/kg wet	5.000		69	30-130			
Surrogate: p-Terphenyl-d14	2.53		mg/kg wet	3.333		76	30-130			

LCS

1,1-Biphenyl	2.19	0.333	mg/kg wet	3.333		66	40-140			
1,2,4-Trichlorobenzene	2.17	0.333	mg/kg wet	3.333		65	40-140			
1,2-Dichlorobenzene	2.00	0.333	mg/kg wet	3.333		60	40-140			
1,3-Dichlorobenzene	1.98	0.333	mg/kg wet	3.333		59	40-140			
1,4-Dichlorobenzene	1.96	0.333	mg/kg wet	3.333		59	40-140			
2,3,4,6-Tetrachlorophenol	2.54	1.67	mg/kg wet	3.333		76	30-130			
2,4,5-Trichlorophenol	2.58	0.333	mg/kg wet	3.333		77	30-130			
2,4,6-Trichlorophenol	2.50	0.333	mg/kg wet	3.333		75	30-130			
2,4-Dichlorophenol	2.47	0.333	mg/kg wet	3.333		74	30-130			
2,4-Dimethylphenol	2.34	0.333	mg/kg wet	3.333		70	30-130			
2,4-Dinitrophenol	2.59	1.67	mg/kg wet	3.333		78	30-130			
2,4-Dinitrotoluene	2.73	0.167	mg/kg wet	3.333		82	40-140			
2,6-Dinitrotoluene	2.52	0.333	mg/kg wet	3.333		76	40-140			
2-Chloronaphthalene	2.14	0.333	mg/kg wet	3.333		64	40-140			
2-Chlorophenol	2.10	0.333	mg/kg wet	3.333		63	30-130			



CERTIFICATE OF ANALYSIS

Client Name: Beta Engineering
Client Project ID: NBC III

ESS Laboratory Work Order: 19I0088

Quality Control Data

Analyte	Result	MRL	Units	Spike Level	Source Result	%REC	%REC Limits	RPD	RPD Limit	Qualifier
---------	--------	-----	-------	-------------	---------------	------	-------------	-----	-----------	-----------

8270D Semi-Volatile Organic Compounds

Batch C190648 - 3546

2-Methylnaphthalene	2.13	0.333	mg/kg wet	3.333		64	40-140			
2-Methylphenol	2.20	0.333	mg/kg wet	3.333		66	30-130			
2-Nitroaniline	1.97	0.333	mg/kg wet	3.333		59	40-140			
2-Nitrophenol	2.17	0.333	mg/kg wet	3.333		65	30-130			
3,3'-Dichlorobenzidine	2.30	0.167	mg/kg wet	3.333		69	40-140			
3+4-Methylphenol	4.28	0.667	mg/kg wet	6.667		64	30-130			
3-Nitroaniline	2.32	0.333	mg/kg wet	3.333		70	40-140			
4,6-Dinitro-2-Methylphenol	2.68	1.67	mg/kg wet	3.333		81	30-130			
4-Bromophenyl-phenylether	2.68	0.333	mg/kg wet	3.333		80	40-140			
4-Chloro-3-Methylphenol	2.61	0.333	mg/kg wet	3.333		78	30-130			
4-Chloroaniline	1.63	0.667	mg/kg wet	3.333		49	40-140			
4-Chloro-phenyl-phenyl ether	2.60	0.333	mg/kg wet	3.333		78	40-140			
4-Nitroaniline	2.27	0.333	mg/kg wet	3.333		68	40-140			
4-Nitrophenol	2.50	1.67	mg/kg wet	3.333		75	30-130			
Acenaphthene	2.26	0.333	mg/kg wet	3.333		68	40-140			
Acenaphthylene	2.12	0.333	mg/kg wet	3.333		64	40-140			
Acetophenone	1.98	0.667	mg/kg wet	3.333		59	40-140			
Aniline	1.53	0.667	mg/kg wet	3.333		46	40-140			
Anthracene	2.56	0.333	mg/kg wet	3.333		77	40-140			
Azobenzene	2.32	0.333	mg/kg wet	3.333		70	40-140			
Benzo(a)anthracene	2.74	0.167	mg/kg wet	3.333		82	40-140			
Benzo(a)pyrene	2.34	0.167	mg/kg wet	3.333		70	40-140			
Benzo(b)fluoranthene	2.38	0.167	mg/kg wet	3.333		71	40-140			
Benzo(g,h,i)perylene	2.48	0.167	mg/kg wet	3.333		74	40-140			
Benzo(k)fluoranthene	2.37	0.167	mg/kg wet	3.333		71	40-140			
Benzoic Acid	2.17	1.67	mg/kg wet	3.333		65	40-140			
Benzyl Alcohol	2.02	0.333	mg/kg wet	3.333		61	40-140			
bis(2-Chloroethoxy)methane	2.13	0.333	mg/kg wet	3.333		64	40-140			
bis(2-Chloroethyl)ether	2.00	0.100	mg/kg wet	3.333		60	40-140			
bis(2-chloroisopropyl)Ether	1.97	0.333	mg/kg wet	3.333		59	40-140			
bis(2-Ethylhexyl)phthalate	2.59	0.333	mg/kg wet	3.333		78	40-140			
Butylbenzylphthalate	2.52	0.333	mg/kg wet	3.333		76	40-140			
Carbazole	2.64	0.333	mg/kg wet	3.333		79	40-140			
Chrysene	2.43	0.083	mg/kg wet	3.333		73	40-140			
Dibenzo(a,h)Anthracene	2.52	0.083	mg/kg wet	3.333		76	40-140			
Dibenzofuran	2.33	0.333	mg/kg wet	3.333		70	40-140			
Diethylphthalate	2.83	0.333	mg/kg wet	3.333		85	40-140			
Dimethylphthalate	2.69	0.333	mg/kg wet	3.333		81	40-140			
Di-n-butylphthalate	2.86	0.333	mg/kg wet	3.333		86	40-140			
Di-n-octylphthalate	2.57	0.333	mg/kg wet	3.333		77	40-140			
Fluoranthene	2.81	0.333	mg/kg wet	3.333		84	40-140			
Fluorene	2.52	0.333	mg/kg wet	3.333		76	40-140			
Hexachlorobenzene	2.65	0.083	mg/kg wet	3.333		80	40-140			
Hexachlorobutadiene	2.20	0.333	mg/kg wet	3.333		66	40-140			
Hexachlorocyclopentadiene	1.38	1.67	mg/kg wet	3.333		41	40-140			



CERTIFICATE OF ANALYSIS

Client Name: Beta Engineering
Client Project ID: NBC III

ESS Laboratory Work Order: 19I0088

Quality Control Data

Analyte	Result	MRL	Units	Spike Level	Source Result	%REC	%REC Limits	RPD	RPD Limit	Qualifier
---------	--------	-----	-------	-------------	---------------	------	-------------	-----	-----------	-----------

8270D Semi-Volatile Organic Compounds

Batch C190648 - 3546

Hexachloroethane	1.86	0.333	mg/kg wet	3.333		56	40-140			
Indeno(1,2,3-cd)Pyrene	2.53	0.167	mg/kg wet	3.333		76	40-140			
Isophorone	1.93	0.333	mg/kg wet	3.333		58	40-140			
Naphthalene	2.15	0.167	mg/kg wet	3.333		64	40-140			
Nitrobenzene	2.08	0.333	mg/kg wet	3.333		63	40-140			
N-Nitrosodimethylamine	1.86	0.333	mg/kg wet	3.333		56	40-140			
N-Nitroso-Di-n-Propylamine	2.17	0.333	mg/kg wet	3.333		65	40-140			
N-nitrosodiphenylamine	2.62	0.333	mg/kg wet	3.333		79	40-140			
Pentachlorophenol	2.75	0.667	mg/kg wet	3.333		82	30-130			
Phenanthrene	2.41	0.333	mg/kg wet	3.333		72	40-140			
Phenol	2.35	0.333	mg/kg wet	3.333		71	30-130			
Pyrene	2.42	0.333	mg/kg wet	3.333		73	40-140			
Pyridine	1.77	1.67	mg/kg wet	3.333		53	40-140			
<i>Surrogate: 1,2-Dichlorobenzene-d4</i>	2.05		mg/kg wet	3.333		61	30-130			
<i>Surrogate: 2,4,6-Tribromophenol</i>	4.41		mg/kg wet	5.000		88	30-130			
<i>Surrogate: 2-Chlorophenol-d4</i>	3.48		mg/kg wet	5.000		70	30-130			
<i>Surrogate: 2-Fluorobiphenyl</i>	2.36		mg/kg wet	3.333		71	30-130			
<i>Surrogate: 2-Fluorophenol</i>	3.54		mg/kg wet	5.000		71	30-130			
<i>Surrogate: Nitrobenzene-d5</i>	2.38		mg/kg wet	3.333		71	30-130			
<i>Surrogate: Phenol-d6</i>	3.55		mg/kg wet	5.000		71	30-130			
<i>Surrogate: p-Terphenyl-d14</i>	2.76		mg/kg wet	3.333		83	30-130			

LCS Dup

1,1-Biphenyl	2.22	0.333	mg/kg wet	3.333		67	40-140	1	30	
1,2,4-Trichlorobenzene	2.10	0.333	mg/kg wet	3.333		63	40-140	4	30	
1,2-Dichlorobenzene	1.91	0.333	mg/kg wet	3.333		57	40-140	5	30	
1,3-Dichlorobenzene	1.84	0.333	mg/kg wet	3.333		55	40-140	7	30	
1,4-Dichlorobenzene	1.82	0.333	mg/kg wet	3.333		55	40-140	7	30	
2,3,4,6-Tetrachlorophenol	2.62	1.67	mg/kg wet	3.333		79	30-130	3	30	
2,4,5-Trichlorophenol	2.67	0.333	mg/kg wet	3.333		80	30-130	3	30	
2,4,6-Trichlorophenol	2.58	0.333	mg/kg wet	3.333		77	30-130	3	30	
2,4-Dichlorophenol	2.57	0.333	mg/kg wet	3.333		77	30-130	4	30	
2,4-Dimethylphenol	2.45	0.333	mg/kg wet	3.333		74	30-130	5	30	
2,4-Dinitrophenol	2.89	1.67	mg/kg wet	3.333		87	30-130	11	30	
2,4-Dinitrotoluene	2.95	0.167	mg/kg wet	3.333		89	40-140	8	30	
2,6-Dinitrotoluene	2.62	0.333	mg/kg wet	3.333		78	40-140	4	30	
2-Chloronaphthalene	2.18	0.333	mg/kg wet	3.333		65	40-140	2	30	
2-Chlorophenol	2.10	0.333	mg/kg wet	3.333		63	30-130	0.1	30	
2-Methylnaphthalene	2.22	0.333	mg/kg wet	3.333		67	40-140	4	30	
2-Methylphenol	2.32	0.333	mg/kg wet	3.333		70	30-130	5	30	
2-Nitroaniline	2.15	0.333	mg/kg wet	3.333		65	40-140	9	30	
2-Nitrophenol	2.13	0.333	mg/kg wet	3.333		64	30-130	2	30	
3,3'-Dichlorobenzidine	2.50	0.167	mg/kg wet	3.333		75	40-140	8	30	
3+4-Methylphenol	4.53	0.667	mg/kg wet	6.667		68	30-130	6	30	
3-Nitroaniline	2.48	0.333	mg/kg wet	3.333		74	40-140	6	30	
4,6-Dinitro-2-Methylphenol	2.97	1.67	mg/kg wet	3.333		89	30-130	10	30	



CERTIFICATE OF ANALYSIS

Client Name: Beta Engineering
Client Project ID: NBC III

ESS Laboratory Work Order: 19I0088

Quality Control Data

Analyte	Result	MRL	Units	Spike Level	Source Result	%REC	%REC Limits	RPD	RPD Limit	Qualifier
---------	--------	-----	-------	-------------	---------------	------	-------------	-----	-----------	-----------

8270D Semi-Volatile Organic Compounds

Batch C190648 - 3546

4-Bromophenyl-phenylether	2.86	0.333	mg/kg wet	3.333		86	40-140	7	30	
4-Chloro-3-Methylphenol	2.83	0.333	mg/kg wet	3.333		85	30-130	8	30	
4-Chloroaniline	1.76	0.667	mg/kg wet	3.333		53	40-140	8	30	
4-Chloro-phenyl-phenyl ether	2.66	0.333	mg/kg wet	3.333		80	40-140	2	30	
4-Nitroaniline	2.54	0.333	mg/kg wet	3.333		76	40-140	11	30	
4-Nitrophenol	2.68	1.67	mg/kg wet	3.333		80	30-130	7	30	
Acenaphthene	2.33	0.333	mg/kg wet	3.333		70	40-140	3	30	
Acenaphthylene	2.17	0.333	mg/kg wet	3.333		65	40-140	2	30	
Acetophenone	2.01	0.667	mg/kg wet	3.333		60	40-140	2	30	
Aniline	1.62	0.667	mg/kg wet	3.333		48	40-140	5	30	
Anthracene	2.76	0.333	mg/kg wet	3.333		83	40-140	7	30	
Azobenzene	2.43	0.333	mg/kg wet	3.333		73	40-140	5	30	
Benzo(a)anthracene	2.93	0.167	mg/kg wet	3.333		88	40-140	6	30	
Benzo(a)pyrene	2.44	0.167	mg/kg wet	3.333		73	40-140	4	30	
Benzo(b)fluoranthene	2.52	0.167	mg/kg wet	3.333		76	40-140	6	30	
Benzo(g,h,i)perylene	2.63	0.167	mg/kg wet	3.333		79	40-140	6	30	
Benzo(k)fluoranthene	2.52	0.167	mg/kg wet	3.333		76	40-140	6	30	
Benzoic Acid	2.41	1.67	mg/kg wet	3.333		72	40-140	11	30	
Benzyl Alcohol	2.11	0.333	mg/kg wet	3.333		63	40-140	4	30	
bis(2-Chloroethoxy)methane	2.15	0.333	mg/kg wet	3.333		65	40-140	1	30	
bis(2-Chloroethyl)ether	1.92	0.100	mg/kg wet	3.333		58	40-140	4	30	
bis(2-chloroisopropyl)Ether	1.94	0.333	mg/kg wet	3.333		58	40-140	2	30	
bis(2-Ethylhexyl)phthalate	2.77	0.333	mg/kg wet	3.333		83	40-140	7	30	
Butylbenzylphthalate	2.74	0.333	mg/kg wet	3.333		82	40-140	8	30	
Carbazole	2.86	0.333	mg/kg wet	3.333		86	40-140	8	30	
Chrysene	2.54	0.083	mg/kg wet	3.333		76	40-140	4	30	
Dibenzo(a,h)Anthracene	2.66	0.083	mg/kg wet	3.333		80	40-140	5	30	
Dibenzofuran	2.36	0.333	mg/kg wet	3.333		71	40-140	2	30	
Diethylphthalate	3.01	0.333	mg/kg wet	3.333		90	40-140	6	30	
Dimethylphthalate	2.80	0.333	mg/kg wet	3.333		84	40-140	4	30	
Di-n-butylphthalate	3.09	0.333	mg/kg wet	3.333		93	40-140	8	30	
Di-n-octylphthalate	2.70	0.333	mg/kg wet	3.333		81	40-140	5	30	
Fluoranthene	3.03	0.333	mg/kg wet	3.333		91	40-140	7	30	
Fluorene	2.62	0.333	mg/kg wet	3.333		79	40-140	4	30	
Hexachlorobenzene	2.81	0.083	mg/kg wet	3.333		84	40-140	6	30	
Hexachlorobutadiene	2.09	0.333	mg/kg wet	3.333		63	40-140	5	30	
Hexachlorocyclopentadiene	1.33	1.67	mg/kg wet	3.333		40	40-140	4	30	
Hexachloroethane	1.80	0.333	mg/kg wet	3.333		54	40-140	3	30	
Indeno(1,2,3-cd)Pyrene	2.70	0.167	mg/kg wet	3.333		81	40-140	6	30	
Isophorone	2.00	0.333	mg/kg wet	3.333		60	40-140	3	30	
Naphthalene	2.11	0.167	mg/kg wet	3.333		63	40-140	2	30	
Nitrobenzene	2.06	0.333	mg/kg wet	3.333		62	40-140	1	30	
N-Nitrosodimethylamine	1.71	0.333	mg/kg wet	3.333		51	40-140	8	30	
N-Nitroso-Di-n-Propylamine	2.31	0.333	mg/kg wet	3.333		69	40-140	6	30	
N-nitrosodiphenylamine	2.75	0.333	mg/kg wet	3.333		82	40-140	5	30	



CERTIFICATE OF ANALYSIS

Client Name: Beta Engineering
Client Project ID: NBC III

ESS Laboratory Work Order: 19I0088

Quality Control Data

Analyte	Result	MRL	Units	Spike Level	Source Result	%REC	%REC Limits	RPD	RPD Limit	Qualifier
---------	--------	-----	-------	-------------	---------------	------	-------------	-----	-----------	-----------

8270D Semi-Volatile Organic Compounds

Batch C190648 - 3546

Pentachlorophenol	2.86	0.667	mg/kg wet	3.333		86	30-130	4	30	
Phenanthrene	2.57	0.333	mg/kg wet	3.333		77	40-140	6	30	
Phenol	2.42	0.333	mg/kg wet	3.333		72	30-130	3	30	
Pyrene	2.62	0.333	mg/kg wet	3.333		79	40-140	8	30	
Pyridine	1.63	1.67	mg/kg wet	3.333		49	40-140	8	30	
Surrogate: 1,2-Dichlorobenzene-d4	1.90		mg/kg wet	3.333		57	30-130			
Surrogate: 2,4,6-Tribromophenol	4.39		mg/kg wet	5.000		88	30-130			
Surrogate: 2-Chlorophenol-d4	3.37		mg/kg wet	5.000		67	30-130			
Surrogate: 2-Fluorobiphenyl	2.36		mg/kg wet	3.333		71	30-130			
Surrogate: 2-Fluorophenol	3.36		mg/kg wet	5.000		67	30-130			
Surrogate: Nitrobenzene-d5	2.22		mg/kg wet	3.333		67	30-130			
Surrogate: Phenol-d6	3.56		mg/kg wet	5.000		71	30-130			
Surrogate: p-Terphenyl-d14	2.85		mg/kg wet	3.333		86	30-130			





CERTIFICATE OF ANALYSIS

Client Name: Beta Engineering
Client Project ID: NBC III

ESS Laboratory Work Order: 19I0088

Notes and Definitions

- U Analyte included in the analysis, but not detected
- Q Calibration required quadratic regression (Q).
- D+ Relative percent difference for duplicate is outside of criteria (D+).
- D Diluted.
- CD- Continuing Calibration %Diff/Drift is below control limit (CD-).
- B- Blank Spike recovery is below lower control limit (B-).
- ND Analyte NOT DETECTED at or above the MRL (LOQ), LOD for DoD Reports, MDL for J-Flagged Analytes
- dry Sample results reported on a dry weight basis
- RPD Relative Percent Difference
- MDL Method Detection Limit
- MRL Method Reporting Limit
- LOD Limit of Detection
- LOQ Limit of Quantitation
- DL Detection Limit
- I/V Initial Volume
- F/V Final Volume
- § Subcontracted analysis; see attached report
- 1 Range result excludes concentrations of surrogates and/or internal standards eluting in that range.
- 2 Range result excludes concentrations of target analytes eluting in that range.
- 3 Range result excludes the concentration of the C9-C10 aromatic range.
- Avg Results reported as a mathematical average.
- NR No Recovery
- [CALC] Calculated Analyte
- SUB Subcontracted analysis; see attached report
- RL Reporting Limit
- EDL Estimated Detection Limit
- MF Membrane Filtration
- MPN Most Probably Number
- TNTC Too numerous to Count
- CFU Colony Forming Units



CERTIFICATE OF ANALYSIS

Client Name: Beta Engineering
Client Project ID: NBC III

ESS Laboratory Work Order: 19I0088

ESS LABORATORY CERTIFICATIONS AND ACCREDITATIONS

ENVIRONMENTAL

Rhode Island Potable and Non Potable Water: LAI00179

<http://www.health.ri.gov/find/labs/analytical/ESS.pdf>

Connecticut Potable and Non Potable Water, Solid and Hazardous Waste: PH-0750

http://www.ct.gov/dph/lib/dph/environmental_health/environmental_laboratories/pdf/OutOfStateCommercialLaboratories.pdf

Maine Potable and Non Potable Water, and Solid and Hazardous Waste: RI00002

<http://www.maine.gov/dhhs/mecdc/environmental-health/dwp/partners/labCert.shtml>

Massachusetts Potable and Non Potable Water: M-RI002

<http://public.dep.state.ma.us/Labcert/Labcert.aspx>

New Hampshire (NELAP accredited) Potable and Non Potable Water, Solid and Hazardous Waste: 2424

<http://des.nh.gov/organization/divisions/water/dwgb/nhelap/index.htm>

New York (NELAP accredited) Non Potable Water, Solid and Hazardous Waste: 11313

<http://www.wadsworth.org/labcert/elap/comm.html>

New Jersey (NELAP accredited) Non Potable Water, Solid and Hazardous Waste: RI006

http://datamine2.state.nj.us/DEP_OPRA/OpraMain/pi_main?mode=pi_by_site&sort_order=PI_NAMEA&Select+a+Site:=58715

United States Department of Agriculture Soil Permit: P330-12-00139

Pennsylvania: 68-01752

<http://www.dep.pa.gov/Business/OtherPrograms/Labs/Pages/Laboratory-Accreditation-Program.aspx>

ESS Laboratory Sample and Cooler Receipt Checklist

Client: Beta Engineering - ML/ML
 Shipped/Delivered Via: ESS Courier

ESS Project ID: 1910088
 Date Received: 9/5/2019
 Project Due Date: 9/12/2019
 Days for Project: 5 Day

- 1. Air bill manifest present? No
 Air No.: NA
- 2. Were custody seals present? No
- 3. Is radiation count <100 CPM? Yes
- 4. Is a Cooler Present? Yes
 Temp: 0.3 Iced with: Ice
- 5. Was COC signed and dated by client? Yes

- 6. Does COC match bottles? Yes
- 7. Is COC complete and correct? Yes
- 8. Were samples received intact? Yes
- 9. Were labs informed about short holds & rushes? Yes / No / NA
- 10. Were any analyses received outside of hold time? Yes / No

11. Any Subcontracting needed? Yes No
 ESS Sample IDs: _____
 Analysis: _____
 TAT: _____

12. Were VOAs received? Yes / No
 a. Air bubbles in aqueous VOAs? Yes / No
 b. Does methanol cover soil completely? Yes / No / NA

13. Are the samples properly preserved? Yes / No
 a. If metals preserved upon receipt: Date: 9/5/19 Time: _____ By: _____
 b. Low Level VOA vials frozen: Date: 9/5/19 Time: 1825 By: jm

Sample Receiving Notes:

14. Was there a need to contact Project Manager? Yes / No
 a. Was there a need to contact the client? Yes / No
 Who was contacted? _____ Date: _____ Time: _____ By: _____

Sample Number	Container ID	Proper Container	Air Bubbles Present	Sufficient Volume	Container Type	Preservative	Record pH (Cyanide and 608 Pesticides)
01	384638	Yes	NA	Yes	8 oz. Jar - Unpres	NP	
01	384640	Yes	NA	Yes	VOA Vial - Methanol	MeOH	
01	384643	Yes	NA	Yes	VOA Vial - Other	Other	
01	384644	Yes	NA	Yes	VOA Vial - Other	Other	
02	384637	Yes	NA	Yes	8 oz. Jar - Unpres	NP	
02	384639	Yes	NA	Yes	VOA Vial - Methanol	MeOH	
02	384641	Yes	NA	Yes	VOA Vial - Other	Other	
02	384642	Yes	NA	Yes	VOA Vial - Other	Other	

2nd Review

Were all containers scanned into storage/lab? Initials [Signature]
 Are barcode labels on correct containers? Yes / No
 Are all Flashpoint stickers attached/container ID # circled? Yes / No / NA
 Are all Hex Chrome stickers attached? Yes / No / NA
 Are all QC stickers attached? Yes / No / NA
 Are VOA stickers attached if bubbles noted? Yes / No / NA


Completed By: [Signature] Date & Time: 9/5/19 1806
 Reviewed By: [Signature] Date & Time: 9/5/19 1825

ESS Laboratory Sample and Cooler Receipt Checklist

Client: Beta Engineering - ML/ML

ESS Project ID: 19I0088

Date Received: 9/5/2019

Delivered By:  9/5/19 1825

ESS Laboratory

Division of Thielsch Engineering, Inc.
 185 Frances Avenue, Cranston RI 02910
 Tel. (401) 461-7181 Fax (401) 461-4486
 www.esslaboratory.com

CHAIN OF CUSTODY

Turn Time: 5 Days
 Regulatory State: RI
 Is this project for any of the following?:
 CT RCP MA MCP RGP
 Project # NBC IIIA-4 and IIIA-5
 Address 201 George Washington Hwy
 City Providence State RI Zip Code 02565
 Email Address jmcloagh@bcrp-inc.com
 Project Name Project IIIA-5
 PO #

ESS Lab # 19I0088
 Reporting Limits RIDEM RSD Ber 1/1/06
 Data Checker
 Other (Please Specify →) Excel

ESS Lab ID	Collection Date	Collection Time	Sample Type	Sample Matrix	Sample ID	Analysis
1	9/3/19	10:15	Grb	Scil	B-8 02'	VOCs X TPH X PCBs X PP-13 Metals X
2	9/3/19	10:30	Grb	Scil	B-8 2-4'	VOCs X TPH X PCBs X PP-13 Metals X

Container Type: AC-Air Cassette AG-Amber Glass B-BOD Bottle C-Cubitaliner J-Jar O-Other P-Poly S-Sterile V-Vial
 Container Volume: 1-100 mL 2-2.5 gal 3-250 mL 4-300 mL 5-500 mL 6-1L 7-VOA 8-2 oz 9-4 oz 10-8 oz 11-Other
 Preservation Code: 1-Non Preserved 2-HCl 3-H2SO4 4-HNO3 5-NaOH 6-Methanol 7-Na2S2O3 8-ZnAcAc, NaOH 9-NH4Cl 10-DI H2O 11-Other
 Number of Containers per Sample: 3

Sampled by: Scot Mc
 Comments: 20X Rule as per client jjs 9/6/19
 Laboratory Use Only
 Cooler Present: Drop Off
 Seals Intact:
 Cooler Temperature: 0.3°C
 Relinquished by: (Signature, Date & Time) [Signature] 9/5/19 10:00
 Relinquished By: (Signature, Date & Time) [Signature] 9/5/19 15:54
 Relinquished By: (Signature, Date & Time) [Signature] 9/5/19 15:54
 Relinquished By: (Signature, Date & Time) [Signature] 9/5/19 15:54

ESS Laboratory

Division of Thielsch Engineering, Inc.
 185 Frances Avenue, Cranston RI 02910
 Tel. (401) 461-7181 Fax (401) 461-4486
 www.esslaboratory.com

CHAIN OF CUSTODY

ESS Lab # 19I0088
 Reporting Limits RIDEM R00 Dec 1 2006
 Electronic Deliverables Data Checker Excel
 Other (Please Specify →)

Turn Time 5 Days
 Regulatory State RI
 Is this project for any of the following?:
 CT RCP MA MCP RGP
 Project # NBC IIIA-4 and IIIA-5
 Address 201 George Washington Hwy
 City Providence State RI Zip Code 02565
 Project Name III A-4 and III A-5
 Email Address j.mclaughlin@bcra-ri.com
 PO #

Company Name Bahr Group
 Contact Person Joe McLaughlin
 Telephone Number 401-332-2382
 FAX Number

ESS Lab ID	Collection Date	Collection Time	Sample Type	Sample Matrix	Sample ID	VOCs	SUOCs	TPH	PCBs	PP-13 Metals
1	9/3/19	10:15	Grb	Soil	B-8 02'	X	X	X	X	X
2	9/3/19	10:30	Grb	Soil	B-8 2-4'	X	X	X	X	X

Container Type: AC-Air Cassette AG-Amber Glass B-BOD Bottle C-Cubitainer J-Jar O-Other P-Poly S-Sterile V-Vial
 Container Volume: 1-100 mL 2-2.5 gal 3-250 mL 4-300 mL 5-500 mL 6-1L 7-VOA 8-2 oz 9-4 oz 10-8 oz 11-Other
 Preservation Code: 1-Non Preserved 2-HCl 3-H2SO4 4-HNO3 5-NaOH 6-Methanol 7-Na2S2O3 8-ZnAcAc, NaOH 9-NH4Cl 10-DI H2O 11-Other
 Number of Containers per Sample: 3
 Sampled by: Scott Mc
 Comments: Please specify "Other" preservative and containers types in this space
 Laboratory Use Only
 Cooler Present:
 Seals Intact:
 Cooler Temperature: 0.3°C
 Relinquished by: [Signature] 9/5/19 10:00
 Relinquished By: [Signature] 9/5/19 10:00
 Relinquished by: [Signature] 9/5/19 15:54
 Relinquished By: [Signature] 9/5/19 15:54
 Relinquished by: [Signature] 9/5/19 15:54
 Relinquished By: [Signature] 9/5/19 15:54



CERTIFICATE OF ANALYSIS

Joe McLoughlin
 Beta Engineering
 701 George Washington Hwy 2nd FL
 Lincoln, RI 02865

RE: NBC III (N/A)
ESS Laboratory Work Order Number: 19I0654

This signed Certificate of Analysis is our approved release of your analytical results. These results are only representative of sample aliquots received at the laboratory. ESS Laboratory expects its clients to follow all regulatory sampling guidelines. Beginning with this page, the entire report has been paginated. This report should not be copied except in full without the approval of the laboratory. Samples will be disposed of thirty days after the final report has been delivered. If you have any questions or concerns, please feel free to call our Customer Service Department.

Laurel Stoddard
 Laboratory Director

REVIEWED
 By ESS Laboratory at 5:10 pm, Sep 27, 2019

Analytical Summary

The project as described above has been analyzed in accordance with the ESS Quality Assurance Plan. This plan utilizes the following methodologies: US EPA SW-846, US EPA Methods for Chemical Analysis of Water and Wastes per 40 CFR Part 136, APHA Standard Methods for the Examination of Water and Wastewater, American Society for Testing and Materials (ASTM), and other recognized methodologies. The analyses with these noted observations are in conformance to the Quality Assurance Plan. In chromatographic analysis, manual integration is frequently used instead of automated integration because it produces more accurate results.

The test results present in this report are in compliance with TNI and relative state standards, and/or client Quality Assurance Project Plans (QAPP). The laboratory has reviewed the following: Sample Preservations, Hold Times, Initial Calibrations, Continuing Calibrations, Method Blanks, Blank Spikes, Blank Spike Duplicates, Duplicates, Matrix Spikes, Matrix Spike Duplicates, Surrogates and Internal Standards. Any results which were found to be outside of the recommended ranges stated in our SOPs will be noted in the Project Narrative.



CERTIFICATE OF ANALYSIS

Client Name: Beta Engineering
Client Project ID: NBC III

ESS Laboratory Work Order: 19I0654

SAMPLE RECEIPT

The following samples were received on September 20, 2019 for the analyses specified on the enclosed Chain of Custody Record.

Low Level VOA vials were frozen by ESS Laboratory on 9/20/2019 at 14:42.

<u>Lab Number</u>	<u>Sample Name</u>	<u>Matrix</u>	<u>Analysis</u>
19I0654-01	B-6A 0-2ft	Soil	6010C, 7471B, 8082A, 8100M, 8260B Low, 8270D
19I0654-02	B-6A 2-9ft	Soil	6010C, 7471B, 8082A, 8100M, 8260B Low, 8270D
19I0654-03	B-6A 4-6ft	Soil	6010C, 7471B, 8082A, 8100M, 8260B Low, 8270D
19I0654-04	B-6A 6-10ft	Soil	6010C, 7471B, 8082A, 8100M, 8260B Low, 8270D



CERTIFICATE OF ANALYSIS

Client Name: Beta Engineering
Client Project ID: NBC III

ESS Laboratory Work Order: 19I0654

PROJECT NARRATIVE

8270D Semi-Volatile Organic Compounds

- C9I0387-CCV1 **Calibration required quadratic regression (O).**
2,4-Dinitrophenol (94% @ 80-120%), 4,6-Dinitro-2-Methylphenol (91% @ 80-120%), Benzoic Acid (94% @ 80-120%), Di-n-octylphthalate (104% @ 80-120%), Pentachlorophenol (83% @ 80-120%)
- C9I0387-CCV1 **Continuing Calibration %Diff/Drift is below control limit (CD-).**
Hexachlorocyclopentadiene (25% @ 20%), N-Nitrosodimethylamine (26% @ 20%)
- C9I0440-CCV1 **Calibration required quadratic regression (O).**
2,4-Dinitrophenol (67% @ 80-120%), 4,6-Dinitro-2-Methylphenol (83% @ 80-120%), Pentachlorophenol (75% @ 80-120%)
- C9I0440-CCV1 **Continuing Calibration %Diff/Drift is above control limit (CD+).**
Di-n-octylphthalate (30% @ 20%), Phenol (24% @ 20%)
- C9I0440-CCV1 **Continuing Calibration %Diff/Drift is below control limit (CD-).**
2,4-Dinitrophenol (33% @ 20%), 4-Nitrophenol (34% @ 20%), Benzoic Acid (25% @ 20%), Hexachlorocyclopentadiene (25% @ 20%), N-Nitrosodimethylamine (22% @ 20%), Pentachlorophenol (25% @ 20%)
- CI92028-BS1 **Blank Spike recovery is below lower control limit (B-).**
Aniline (37% @ 40-140%)
- CI92028-BSD1 **Relative percent difference for duplicate is outside of criteria (D+).**
4-Chloroaniline (38% @ 30%), Aniline (32% @ 30%)

No other observations noted.

End of Project Narrative.

DATA USABILITY LINKS

To ensure you are viewing the most current version of the documents below, please clear your internet cookies for www.ESSLaboratory.com. Consult your IT Support personnel for information on how to clear your internet cookies.

- [Definitions of Quality Control Parameters](#)
- [Semivolatile Organics Internal Standard Information](#)
- [Semivolatile Organics Surrogate Information](#)
- [Volatile Organics Internal Standard Information](#)
- [Volatile Organics Surrogate Information](#)
- [EPH and VPH Alkane Lists](#)



CERTIFICATE OF ANALYSIS

Client Name: Beta Engineering
Client Project ID: NBC III

ESS Laboratory Work Order: 19I0654

CURRENT SW-846 METHODOLOGY VERSIONS

Analytical Methods

- 1010A - Flashpoint
- 6010C - ICP
- 6020A - ICP MS
- 7010 - Graphite Furnace
- 7196A - Hexavalent Chromium
- 7470A - Aqueous Mercury
- 7471B - Solid Mercury
- 8011 - EDB/DBCP/TCP
- 8015C - GRO/DRO
- 8081B - Pesticides
- 8082A - PCB
- 8100M - TPH
- 8151A - Herbicides
- 8260B - VOA
- 8270D - SVOA
- 8270D SIM - SVOA Low Level
- 9014 - Cyanide
- 9038 - Sulfate
- 9040C - Aqueous pH
- 9045D - Solid pH (Corrosivity)
- 9050A - Specific Conductance
- 9056A - Anions (IC)
- 9060A - TOC
- 9095B - Paint Filter
- MADEP 04-1.1 - EPH
- MADEP 18-2.1 - VPH

Prep Methods

- 3005A - Aqueous ICP Digestion
- 3020A - Aqueous Graphite Furnace / ICP MS Digestion
- 3050B - Solid ICP / Graphite Furnace / ICP MS Digestion
- 3060A - Solid Hexavalent Chromium Digestion
- 3510C - Separatory Funnel Extraction
- 3520C - Liquid / Liquid Extraction
- 3540C - Manual Soxhlet Extraction
- 3541 - Automated Soxhlet Extraction
- 3546 - Microwave Extraction
- 3580A - Waste Dilution
- 5030B - Aqueous Purge and Trap
- 5030C - Aqueous Purge and Trap
- 5035A - Solid Purge and Trap

SW846 Reactivity Methods 7.3.3.2 (Reactive Cyanide) and 7.3.4.1 (Reactive Sulfide) have been withdrawn by EPA. These methods are reported per client request and are not NELAP accredited.



CERTIFICATE OF ANALYSIS

Client Name: Beta Engineering
Client Project ID: NBC III
Client Sample ID: B-6A 0-2ft
Date Sampled: 09/18/19 08:00
Percent Solids: 93

ESS Laboratory Work Order: 19I0654
ESS Laboratory Sample ID: 19I0654-01
Sample Matrix: Soil
Units: mg/kg dry

Extraction Method: 3050B

Total Metals

<u>Analyte</u>	<u>Results (MRL)</u>	<u>MDL</u>	<u>Method</u>	<u>Limit</u>	<u>DF</u>	<u>Analyst</u>	<u>Analyzed</u>	<u>I/V</u>	<u>F/V</u>	<u>Batch</u>
Antimony	ND (4.33)		6010C		1	KJK	09/24/19 23:29	2.49	100	CI92366
Arsenic	ND (2.16)		6010C		1	KJK	09/24/19 23:29	2.49	100	CI92366
Beryllium	0.29 (0.10)		6010C		1	KJK	09/24/19 23:29	2.49	100	CI92366
Cadmium	ND (0.43)		6010C		1	KJK	09/24/19 23:29	2.49	100	CI92366
Chromium	4.25 (0.87)		6010C		1	KJK	09/24/19 23:29	2.49	100	CI92366
Copper	6.00 (2.16)		6010C		1	KJK	09/24/19 23:29	2.49	100	CI92366
Lead	5.87 (4.33)		6010C		1	KJK	09/24/19 23:29	2.49	100	CI92366
Mercury	ND (0.029)		7471B		1	MKS	09/24/19 13:50	0.73	40	CI92367
Nickel	5.96 (2.16)		6010C		1	KJK	09/24/19 23:29	2.49	100	CI92366
Selenium	ND (4.33)		6010C		1	KJK	09/24/19 23:29	2.49	100	CI92366
Silver	ND (0.43)		6010C		1	KJK	09/24/19 23:29	2.49	100	CI92366
Thallium	ND (4.33)		6010C		1	KJK	09/24/19 23:29	2.49	100	CI92366
Zinc	33.5 (2.16)		6010C		1	KJK	09/24/19 23:29	2.49	100	CI92366



CERTIFICATE OF ANALYSIS

Client Name: Beta Engineering
Client Project ID: NBC III
Client Sample ID: B-6A 0-2ft
Date Sampled: 09/18/19 08:00
Percent Solids: 93
Initial Volume: 7.5
Final Volume: 10
Extraction Method: 5035

ESS Laboratory Work Order: 19I0654
ESS Laboratory Sample ID: 19I0654-01
Sample Matrix: Soil
Units: mg/kg dry
Analyst: MEK

5035/8260B Volatile Organic Compounds / Low Level

<u>Analyte</u>	<u>Results (MRL)</u>	<u>MDL</u>	<u>Method</u>	<u>Limit</u>	<u>DF</u>	<u>Analyzed</u>	<u>Sequence</u>	<u>Batch</u>
1,1,1,2-Tetrachloroethane	ND (0.0036)		8260B Low		1	09/20/19 19:40	C9I0371	CI92012
1,1,1-Trichloroethane	ND (0.0036)		8260B Low		1	09/20/19 19:40	C9I0371	CI92012
1,1,2,2-Tetrachloroethane	ND (0.0036)		8260B Low		1	09/20/19 19:40	C9I0371	CI92012
1,1,2-Trichloroethane	ND (0.0036)		8260B Low		1	09/20/19 19:40	C9I0371	CI92012
1,1-Dichloroethane	ND (0.0036)		8260B Low		1	09/20/19 19:40	C9I0371	CI92012
1,1-Dichloroethene	ND (0.0036)		8260B Low		1	09/20/19 19:40	C9I0371	CI92012
1,1-Dichloropropene	ND (0.0036)		8260B Low		1	09/20/19 19:40	C9I0371	CI92012
1,2,3-Trichlorobenzene	ND (0.0036)		8260B Low		1	09/20/19 19:40	C9I0371	CI92012
1,2,3-Trichloropropane	ND (0.0036)		8260B Low		1	09/20/19 19:40	C9I0371	CI92012
1,2,4-Trichlorobenzene	ND (0.0036)		8260B Low		1	09/20/19 19:40	C9I0371	CI92012
1,2,4-Trimethylbenzene	ND (0.0036)		8260B Low		1	09/20/19 19:40	C9I0371	CI92012
1,2-Dibromo-3-Chloropropane	ND (0.0036)		8260B Low		1	09/20/19 19:40	C9I0371	CI92012
1,2-Dibromoethane	ND (0.0036)		8260B Low		1	09/20/19 19:40	C9I0371	CI92012
1,2-Dichlorobenzene	ND (0.0036)		8260B Low		1	09/20/19 19:40	C9I0371	CI92012
1,2-Dichloroethane	ND (0.0036)		8260B Low		1	09/20/19 19:40	C9I0371	CI92012
1,2-Dichloropropane	ND (0.0036)		8260B Low		1	09/20/19 19:40	C9I0371	CI92012
1,3,5-Trimethylbenzene	ND (0.0036)		8260B Low		1	09/20/19 19:40	C9I0371	CI92012
1,3-Dichlorobenzene	ND (0.0036)		8260B Low		1	09/20/19 19:40	C9I0371	CI92012
1,3-Dichloropropane	ND (0.0036)		8260B Low		1	09/20/19 19:40	C9I0371	CI92012
1,4-Dichlorobenzene	ND (0.0036)		8260B Low		1	09/20/19 19:40	C9I0371	CI92012
1,4-Dioxane	ND (0.0719)		8260B Low		1	09/20/19 19:40	C9I0371	CI92012
1-Chlorohexane	ND (0.0036)		8260B Low		1	09/20/19 19:40	C9I0371	CI92012
2,2-Dichloropropane	ND (0.0036)		8260B Low		1	09/20/19 19:40	C9I0371	CI92012
2-Butanone	ND (0.0359)		8260B Low		1	09/20/19 19:40	C9I0371	CI92012
2-Chlorotoluene	ND (0.0036)		8260B Low		1	09/20/19 19:40	C9I0371	CI92012
2-Hexanone	ND (0.0359)		8260B Low		1	09/20/19 19:40	C9I0371	CI92012
4-Chlorotoluene	ND (0.0036)		8260B Low		1	09/20/19 19:40	C9I0371	CI92012
4-Isopropyltoluene	ND (0.0036)		8260B Low		1	09/20/19 19:40	C9I0371	CI92012
4-Methyl-2-Pentanone	ND (0.0359)		8260B Low		1	09/20/19 19:40	C9I0371	CI92012
Acetone	ND (0.0359)		8260B Low		1	09/20/19 19:40	C9I0371	CI92012
Benzene	ND (0.0036)		8260B Low		1	09/20/19 19:40	C9I0371	CI92012
Bromobenzene	ND (0.0036)		8260B Low		1	09/20/19 19:40	C9I0371	CI92012



CERTIFICATE OF ANALYSIS

Client Name: Beta Engineering
Client Project ID: NBC III
Client Sample ID: B-6A 0-2ft
Date Sampled: 09/18/19 08:00
Percent Solids: 93
Initial Volume: 7.5
Final Volume: 10
Extraction Method: 5035

ESS Laboratory Work Order: 19I0654
ESS Laboratory Sample ID: 19I0654-01
Sample Matrix: Soil
Units: mg/kg dry
Analyst: MEK

5035/8260B Volatile Organic Compounds / Low Level

<u>Analyte</u>	<u>Results (MRL)</u>	<u>MDL</u>	<u>Method</u>	<u>Limit</u>	<u>DF</u>	<u>Analyzed</u>	<u>Sequence</u>	<u>Batch</u>
Bromochloromethane	ND (0.0036)		8260B Low		1	09/20/19 19:40	C9I0371	CI92012
Bromodichloromethane	ND (0.0036)		8260B Low		1	09/20/19 19:40	C9I0371	CI92012
Bromoform	ND (0.0036)		8260B Low		1	09/20/19 19:40	C9I0371	CI92012
Bromomethane	ND (0.0072)		8260B Low		1	09/20/19 19:40	C9I0371	CI92012
Carbon Disulfide	ND (0.0036)		8260B Low		1	09/20/19 19:40	C9I0371	CI92012
Carbon Tetrachloride	ND (0.0036)		8260B Low		1	09/20/19 19:40	C9I0371	CI92012
Chlorobenzene	ND (0.0036)		8260B Low		1	09/20/19 19:40	C9I0371	CI92012
Chloroethane	ND (0.0072)		8260B Low		1	09/20/19 19:40	C9I0371	CI92012
Chloroform	ND (0.0036)		8260B Low		1	09/20/19 19:40	C9I0371	CI92012
Chloromethane	ND (0.0072)		8260B Low		1	09/20/19 19:40	C9I0371	CI92012
cis-1,2-Dichloroethene	ND (0.0036)		8260B Low		1	09/20/19 19:40	C9I0371	CI92012
cis-1,3-Dichloropropene	ND (0.0036)		8260B Low		1	09/20/19 19:40	C9I0371	CI92012
Dibromochloromethane	ND (0.0036)		8260B Low		1	09/20/19 19:40	C9I0371	CI92012
Dibromomethane	ND (0.0036)		8260B Low		1	09/20/19 19:40	C9I0371	CI92012
Dichlorodifluoromethane	ND (0.0072)		8260B Low		1	09/20/19 19:40	C9I0371	CI92012
Diethyl Ether	ND (0.0036)		8260B Low		1	09/20/19 19:40	C9I0371	CI92012
Di-isopropyl ether	ND (0.0036)		8260B Low		1	09/20/19 19:40	C9I0371	CI92012
Ethyl tertiary-butyl ether	ND (0.0036)		8260B Low		1	09/20/19 19:40	C9I0371	CI92012
Ethylbenzene	ND (0.0036)		8260B Low		1	09/20/19 19:40	C9I0371	CI92012
Hexachlorobutadiene	ND (0.0036)		8260B Low		1	09/20/19 19:40	C9I0371	CI92012
Isopropylbenzene	ND (0.0036)		8260B Low		1	09/20/19 19:40	C9I0371	CI92012
Methyl tert-Butyl Ether	ND (0.0036)		8260B Low		1	09/20/19 19:40	C9I0371	CI92012
Methylene Chloride	ND (0.0180)		8260B Low		1	09/20/19 19:40	C9I0371	CI92012
Naphthalene	ND (0.0036)		8260B Low		1	09/20/19 19:40	C9I0371	CI92012
n-Butylbenzene	ND (0.0036)		8260B Low		1	09/20/19 19:40	C9I0371	CI92012
n-Propylbenzene	ND (0.0036)		8260B Low		1	09/20/19 19:40	C9I0371	CI92012
sec-Butylbenzene	ND (0.0036)		8260B Low		1	09/20/19 19:40	C9I0371	CI92012
Styrene	ND (0.0036)		8260B Low		1	09/20/19 19:40	C9I0371	CI92012
tert-Butylbenzene	ND (0.0036)		8260B Low		1	09/20/19 19:40	C9I0371	CI92012
Tertiary-amyl methyl ether	ND (0.0036)		8260B Low		1	09/20/19 19:40	C9I0371	CI92012
Tetrachloroethene	ND (0.0036)		8260B Low		1	09/20/19 19:40	C9I0371	CI92012
Tetrahydrofuran	ND (0.0036)		8260B Low		1	09/20/19 19:40	C9I0371	CI92012



CERTIFICATE OF ANALYSIS

Client Name: Beta Engineering
Client Project ID: NBC III
Client Sample ID: B-6A 0-2ft
Date Sampled: 09/18/19 08:00
Percent Solids: 93
Initial Volume: 7.5
Final Volume: 10
Extraction Method: 5035

ESS Laboratory Work Order: 19I0654
ESS Laboratory Sample ID: 19I0654-01
Sample Matrix: Soil
Units: mg/kg dry
Analyst: MEK

5035/8260B Volatile Organic Compounds / Low Level

<u>Analyte</u>	<u>Results (MRL)</u>	<u>MDL</u>	<u>Method</u>	<u>Limit</u>	<u>DF</u>	<u>Analyzed</u>	<u>Sequence</u>	<u>Batch</u>
Toluene	ND (0.0036)		8260B Low		1	09/20/19 19:40	C9I0371	CI92012
trans-1,2-Dichloroethene	ND (0.0036)		8260B Low		1	09/20/19 19:40	C9I0371	CI92012
trans-1,3-Dichloropropene	ND (0.0036)		8260B Low		1	09/20/19 19:40	C9I0371	CI92012
Trichloroethene	ND (0.0036)		8260B Low		1	09/20/19 19:40	C9I0371	CI92012
Trichlorofluoromethane	ND (0.0036)		8260B Low		1	09/20/19 19:40	C9I0371	CI92012
Vinyl Acetate	ND (0.0036)		8260B Low		1	09/20/19 19:40	C9I0371	CI92012
Vinyl Chloride	ND (0.0072)		8260B Low		1	09/20/19 19:40	C9I0371	CI92012
Xylene O	ND (0.0036)		8260B Low		1	09/20/19 19:40	C9I0371	CI92012
Xylene P,M	ND (0.0072)		8260B Low		1	09/20/19 19:40	C9I0371	CI92012
Xylenes (Total)	ND (0.00719)		8260B Low		1	09/20/19 19:40		[CALC]

	<i>%Recovery</i>	<i>Qualifier</i>	<i>Limits</i>
<i>Surrogate: 1,2-Dichloroethane-d4</i>	<i>119 %</i>		<i>70-130</i>
<i>Surrogate: 4-Bromofluorobenzene</i>	<i>101 %</i>		<i>70-130</i>
<i>Surrogate: Dibromofluoromethane</i>	<i>104 %</i>		<i>70-130</i>
<i>Surrogate: Toluene-d8</i>	<i>97 %</i>		<i>70-130</i>



CERTIFICATE OF ANALYSIS

Client Name: Beta Engineering
Client Project ID: NBC III
Client Sample ID: B-6A 0-2ft
Date Sampled: 09/18/19 08:00
Percent Solids: 93
Initial Volume: 19.4
Final Volume: 10
Extraction Method: 3540C

ESS Laboratory Work Order: 19I0654
ESS Laboratory Sample ID: 19I0654-01
Sample Matrix: Soil
Units: mg/kg dry
Analyst: MJV
Prepared: 9/20/19 19:50

8082A Polychlorinated Biphenyls (PCB)

<u>Analyte</u>	<u>Results (MRL)</u>	<u>MDL</u>	<u>Method</u>	<u>Limit</u>	<u>DF</u>	<u>Analyzed</u>	<u>Sequence</u>	<u>Batch</u>
Aroclor 1016	ND (0.06)		8082A		1	09/23/19 15:06		CI92045
Aroclor 1221	ND (0.06)		8082A		1	09/23/19 15:06		CI92045
Aroclor 1232	ND (0.06)		8082A		1	09/23/19 15:06		CI92045
Aroclor 1242	ND (0.06)		8082A		1	09/23/19 15:06		CI92045
Aroclor 1248	ND (0.06)		8082A		1	09/23/19 15:06		CI92045
Aroclor 1254	ND (0.06)		8082A		1	09/23/19 15:06		CI92045
Aroclor 1260	ND (0.06)		8082A		1	09/23/19 15:06		CI92045
Aroclor 1262	ND (0.06)		8082A		1	09/23/19 15:06		CI92045
Aroclor 1268	ND (0.06)		8082A		1	09/23/19 15:06		CI92045

	<i>%Recovery</i>	<i>Qualifier</i>	<i>Limits</i>
<i>Surrogate: Decachlorobiphenyl</i>	72 %		30-150
<i>Surrogate: Decachlorobiphenyl [2C]</i>	83 %		30-150
<i>Surrogate: Tetrachloro-m-xylene</i>	70 %		30-150
<i>Surrogate: Tetrachloro-m-xylene [2C]</i>	88 %		30-150



CERTIFICATE OF ANALYSIS

Client Name: Beta Engineering
Client Project ID: NBC III
Client Sample ID: B-6A 0-2ft
Date Sampled: 09/18/19 08:00
Percent Solids: 93
Initial Volume: 19.5
Final Volume: 1
Extraction Method: 3546

ESS Laboratory Work Order: 19I0654
ESS Laboratory Sample ID: 19I0654-01
Sample Matrix: Soil
Units: mg/kg dry
Analyst: CAD
Prepared: 9/20/19 20:15

8100M Total Petroleum Hydrocarbons

<u>Analyte</u>	<u>Results (MRL)</u>	<u>MDL</u>	<u>Method</u>	<u>Limit</u>	<u>DF</u>	<u>Analyzed</u>	<u>Sequence</u>	<u>Batch</u>
Total Petroleum Hydrocarbons	ND (41.5)		8100M		1	09/25/19 5:56	C910398	CI92046
		<i>%Recovery</i>	<i>Qualifier</i>	<i>Limits</i>				
<i>Surrogate: O-Terphenyl</i>		96 %		40-140				



CERTIFICATE OF ANALYSIS

Client Name: Beta Engineering
Client Project ID: NBC III
Client Sample ID: B-6A 0-2ft
Date Sampled: 09/18/19 08:00
Percent Solids: 93
Initial Volume: 14.3
Final Volume: 0.5
Extraction Method: 3546

ESS Laboratory Work Order: 19I0654
ESS Laboratory Sample ID: 19I0654-01
Sample Matrix: Soil
Units: mg/kg dry
Analyst: TJ
Prepared: 9/20/19 20:26

8270D Semi-Volatile Organic Compounds

<u>Analyte</u>	<u>Results (MRL)</u>	<u>MDL</u>	<u>Method</u>	<u>Limit</u>	<u>DF</u>	<u>Analyzed</u>	<u>Sequence</u>	<u>Batch</u>
1,1-Biphenyl	ND (0.376)		8270D		1	09/26/19 0:24	C9I0440	CI92028
1,2,4-Trichlorobenzene	ND (0.376)		8270D		1	09/26/19 0:24	C9I0440	CI92028
1,2-Dichlorobenzene	ND (0.376)		8270D		1	09/26/19 0:24	C9I0440	CI92028
1,3-Dichlorobenzene	ND (0.376)		8270D		1	09/26/19 0:24	C9I0440	CI92028
1,4-Dichlorobenzene	ND (0.376)		8270D		1	09/26/19 0:24	C9I0440	CI92028
2,3,4,6-Tetrachlorophenol	ND (1.89)		8270D		1	09/26/19 0:24	C9I0440	CI92028
2,4,5-Trichlorophenol	ND (0.376)		8270D		1	09/26/19 0:24	C9I0440	CI92028
2,4,6-Trichlorophenol	ND (0.376)		8270D		1	09/26/19 0:24	C9I0440	CI92028
2,4-Dichlorophenol	ND (0.376)		8270D		1	09/26/19 0:24	C9I0440	CI92028
2,4-Dimethylphenol	ND (0.376)		8270D		1	09/26/19 0:24	C9I0440	CI92028
2,4-Dinitrophenol	ND (1.89)		8270D		1	09/26/19 0:24	C9I0440	CI92028
2,4-Dinitrotoluene	ND (0.376)		8270D		1	09/26/19 0:24	C9I0440	CI92028
2,6-Dinitrotoluene	ND (0.376)		8270D		1	09/26/19 0:24	C9I0440	CI92028
2-Chloronaphthalene	ND (0.376)		8270D		1	09/26/19 0:24	C9I0440	CI92028
2-Chlorophenol	ND (0.376)		8270D		1	09/26/19 0:24	C9I0440	CI92028
2-Methylnaphthalene	ND (0.376)		8270D		1	09/26/19 0:24	C9I0440	CI92028
2-Methylphenol	ND (0.376)		8270D		1	09/26/19 0:24	C9I0440	CI92028
2-Nitroaniline	ND (0.376)		8270D		1	09/26/19 0:24	C9I0440	CI92028
2-Nitrophenol	ND (0.376)		8270D		1	09/26/19 0:24	C9I0440	CI92028
3,3'-Dichlorobenzidine	ND (0.754)		8270D		1	09/26/19 0:24	C9I0440	CI92028
3+4-Methylphenol	ND (0.754)		8270D		1	09/26/19 0:24	C9I0440	CI92028
3-Nitroaniline	ND (0.376)		8270D		1	09/26/19 0:24	C9I0440	CI92028
4,6-Dinitro-2-Methylphenol	ND (1.89)		8270D		1	09/26/19 0:24	C9I0440	CI92028
4-Bromophenyl-phenylether	ND (0.376)		8270D		1	09/26/19 0:24	C9I0440	CI92028
4-Chloro-3-Methylphenol	ND (0.376)		8270D		1	09/26/19 0:24	C9I0440	CI92028
4-Chloroaniline	ND (0.754)		8270D		1	09/26/19 0:24	C9I0440	CI92028
4-Chloro-phenyl-phenyl ether	ND (0.376)		8270D		1	09/26/19 0:24	C9I0440	CI92028
4-Nitroaniline	ND (0.376)		8270D		1	09/26/19 0:24	C9I0440	CI92028
4-Nitrophenol	ND (1.89)		8270D		1	09/26/19 0:24	C9I0440	CI92028
Acenaphthene	ND (0.376)		8270D		1	09/26/19 0:24	C9I0440	CI92028
Acenaphthylene	ND (0.376)		8270D		1	09/26/19 0:24	C9I0440	CI92028
Acetophenone	ND (0.754)		8270D		1	09/26/19 0:24	C9I0440	CI92028



CERTIFICATE OF ANALYSIS

Client Name: Beta Engineering
Client Project ID: NBC III
Client Sample ID: B-6A 0-2ft
Date Sampled: 09/18/19 08:00
Percent Solids: 93
Initial Volume: 14.3
Final Volume: 0.5
Extraction Method: 3546

ESS Laboratory Work Order: 19I0654
ESS Laboratory Sample ID: 19I0654-01
Sample Matrix: Soil
Units: mg/kg dry
Analyst: TJ
Prepared: 9/20/19 20:26

8270D Semi-Volatile Organic Compounds

<u>Analyte</u>	<u>Results (MRL)</u>	<u>MDL</u>	<u>Method</u>	<u>Limit</u>	<u>DF</u>	<u>Analyzed</u>	<u>Sequence</u>	<u>Batch</u>
Aniline	ND (0.754)		8270D		1	09/26/19 0:24	C9I0440	CI92028
Anthracene	ND (0.376)		8270D		1	09/26/19 0:24	C9I0440	CI92028
Azobenzene	ND (0.376)		8270D		1	09/26/19 0:24	C9I0440	CI92028
Benzo(a)anthracene	ND (0.376)		8270D		1	09/26/19 0:24	C9I0440	CI92028
Benzo(a)pyrene	ND (0.189)		8270D		1	09/26/19 0:24	C9I0440	CI92028
Benzo(b)fluoranthene	ND (0.376)		8270D		1	09/26/19 0:24	C9I0440	CI92028
Benzo(g,h,i)perylene	ND (0.376)		8270D		1	09/26/19 0:24	C9I0440	CI92028
Benzo(k)fluoranthene	ND (0.376)		8270D		1	09/26/19 0:24	C9I0440	CI92028
Benzoic Acid	ND (1.89)		8270D		1	09/26/19 0:24	C9I0440	CI92028
Benzyl Alcohol	ND (0.376)		8270D		1	09/26/19 0:24	C9I0440	CI92028
bis(2-Chloroethoxy)methane	ND (0.376)		8270D		1	09/26/19 0:24	C9I0440	CI92028
bis(2-Chloroethyl)ether	ND (0.376)		8270D		1	09/26/19 0:24	C9I0440	CI92028
bis(2-chloroisopropyl)Ether	ND (0.376)		8270D		1	09/26/19 0:24	C9I0440	CI92028
bis(2-Ethylhexyl)phthalate	ND (0.376)		8270D		1	09/26/19 0:24	C9I0440	CI92028
Butylbenzylphthalate	ND (0.376)		8270D		1	09/26/19 0:24	C9I0440	CI92028
Carbazole	ND (0.376)		8270D		1	09/26/19 0:24	C9I0440	CI92028
Chrysene	ND (0.189)		8270D		1	09/26/19 0:24	C9I0440	CI92028
Dibenzo(a,h)Anthracene	ND (0.189)		8270D		1	09/26/19 0:24	C9I0440	CI92028
Dibenzofuran	ND (0.376)		8270D		1	09/26/19 0:24	C9I0440	CI92028
Diethylphthalate	ND (0.376)		8270D		1	09/26/19 0:24	C9I0440	CI92028
Dimethylphthalate	ND (0.376)		8270D		1	09/26/19 0:24	C9I0440	CI92028
Di-n-butylphthalate	ND (0.376)		8270D		1	09/26/19 0:24	C9I0440	CI92028
Di-n-octylphthalate	ND (0.376)		8270D		1	09/26/19 0:24	C9I0440	CI92028
Fluoranthene	ND (0.376)		8270D		1	09/26/19 0:24	C9I0440	CI92028
Fluorene	ND (0.376)		8270D		1	09/26/19 0:24	C9I0440	CI92028
Hexachlorobenzene	ND (0.189)		8270D		1	09/26/19 0:24	C9I0440	CI92028
Hexachlorobutadiene	ND (0.376)		8270D		1	09/26/19 0:24	C9I0440	CI92028
Hexachlorocyclopentadiene	ND (1.89)		8270D		1	09/26/19 0:24	C9I0440	CI92028
Hexachloroethane	ND (0.376)		8270D		1	09/26/19 0:24	C9I0440	CI92028
Indeno(1,2,3-cd)Pyrene	ND (0.376)		8270D		1	09/26/19 0:24	C9I0440	CI92028
Isophorone	ND (0.376)		8270D		1	09/26/19 0:24	C9I0440	CI92028
Naphthalene	ND (0.376)		8270D		1	09/26/19 0:24	C9I0440	CI92028



CERTIFICATE OF ANALYSIS

Client Name: Beta Engineering
Client Project ID: NBC III
Client Sample ID: B-6A 0-2ft
Date Sampled: 09/18/19 08:00
Percent Solids: 93
Initial Volume: 14.3
Final Volume: 0.5
Extraction Method: 3546

ESS Laboratory Work Order: 19I0654
ESS Laboratory Sample ID: 19I0654-01
Sample Matrix: Soil
Units: mg/kg dry
Analyst: TJ
Prepared: 9/20/19 20:26

8270D Semi-Volatile Organic Compounds

<u>Analyte</u>	<u>Results (MRL)</u>	<u>MDL</u>	<u>Method</u>	<u>Limit</u>	<u>DF</u>	<u>Analyzed</u>	<u>Sequence</u>	<u>Batch</u>
Nitrobenzene	ND (0.376)		8270D		1	09/26/19 0:24	C9I0440	CI92028
N-Nitrosodimethylamine	ND (0.376)		8270D		1	09/26/19 0:24	C9I0440	CI92028
N-Nitroso-Di-n-Propylamine	ND (0.376)		8270D		1	09/26/19 0:24	C9I0440	CI92028
N-nitrosodiphenylamine	ND (0.376)		8270D		1	09/26/19 0:24	C9I0440	CI92028
Pentachlorophenol	ND (1.89)		8270D		1	09/26/19 0:24	C9I0440	CI92028
Phenanthrene	ND (0.376)		8270D		1	09/26/19 0:24	C9I0440	CI92028
Phenol	ND (0.376)		8270D		1	09/26/19 0:24	C9I0440	CI92028
Pyrene	ND (0.376)		8270D		1	09/26/19 0:24	C9I0440	CI92028
Pyridine	ND (1.89)		8270D		1	09/26/19 0:24	C9I0440	CI92028

	<i>%Recovery</i>	<i>Qualifier</i>	<i>Limits</i>
<i>Surrogate: 1,2-Dichlorobenzene-d4</i>	75 %		30-130
<i>Surrogate: 2,4,6-Tribromophenol</i>	79 %		30-130
<i>Surrogate: 2-Chlorophenol-d4</i>	88 %		30-130
<i>Surrogate: 2-Fluorobiphenyl</i>	69 %		30-130
<i>Surrogate: 2-Fluorophenol</i>	89 %		30-130
<i>Surrogate: Nitrobenzene-d5</i>	87 %		30-130
<i>Surrogate: Phenol-d6</i>	95 %		30-130
<i>Surrogate: p-Terphenyl-d14</i>	95 %		30-130



CERTIFICATE OF ANALYSIS

Client Name: Beta Engineering
Client Project ID: NBC III
Client Sample ID: B-6A 2-9ft
Date Sampled: 09/18/19 08:15
Percent Solids: 92

ESS Laboratory Work Order: 19I0654
ESS Laboratory Sample ID: 19I0654-02
Sample Matrix: Soil
Units: mg/kg dry

Extraction Method: 3050B

Total Metals

<u>Analyte</u>	<u>Results (MRL)</u>	<u>MDL</u>	<u>Method</u>	<u>Limit</u>	<u>DF</u>	<u>Analyst</u>	<u>Analyzed</u>	<u>I/V</u>	<u>F/V</u>	<u>Batch</u>
Antimony	ND (5.20)		6010C		1	KJK	09/24/19 23:34	2.1	100	CI92366
Arsenic	ND (2.60)		6010C		1	KJK	09/24/19 23:34	2.1	100	CI92366
Beryllium	0.33 (0.11)		6010C		1	KJK	09/24/19 23:34	2.1	100	CI92366
Cadmium	ND (0.52)		6010C		1	KJK	09/24/19 23:34	2.1	100	CI92366
Chromium	7.43 (1.04)		6010C		1	KJK	09/24/19 23:34	2.1	100	CI92366
Copper	8.64 (2.60)		6010C		1	KJK	09/24/19 23:34	2.1	100	CI92366
Lead	7.03 (5.20)		6010C		1	KJK	09/24/19 23:34	2.1	100	CI92366
Mercury	ND (0.033)		7471B		1	MKS	09/24/19 13:52	0.66	40	CI92367
Nickel	8.49 (2.60)		6010C		1	KJK	09/24/19 23:34	2.1	100	CI92366
Selenium	ND (5.20)		6010C		1	KJK	09/24/19 23:34	2.1	100	CI92366
Silver	ND (0.52)		6010C		1	KJK	09/24/19 23:34	2.1	100	CI92366
Thallium	ND (5.20)		6010C		1	KJK	09/24/19 23:34	2.1	100	CI92366
Zinc	37.2 (2.60)		6010C		1	KJK	09/24/19 23:34	2.1	100	CI92366



CERTIFICATE OF ANALYSIS

Client Name: Beta Engineering
Client Project ID: NBC III
Client Sample ID: B-6A 2-9ft
Date Sampled: 09/18/19 08:15
Percent Solids: 92
Initial Volume: 5.9
Final Volume: 10
Extraction Method: 5035

ESS Laboratory Work Order: 19I0654
ESS Laboratory Sample ID: 19I0654-02
Sample Matrix: Soil
Units: mg/kg dry
Analyst: MEK

5035/8260B Volatile Organic Compounds / Low Level

<u>Analyte</u>	<u>Results (MRL)</u>	<u>MDL</u>	<u>Method</u>	<u>Limit</u>	<u>DF</u>	<u>Analyzed</u>	<u>Sequence</u>	<u>Batch</u>
1,1,1,2-Tetrachloroethane	ND (0.0046)		8260B Low		1	09/20/19 20:06	C9I0371	CI92012
1,1,1-Trichloroethane	ND (0.0046)		8260B Low		1	09/20/19 20:06	C9I0371	CI92012
1,1,2,2-Tetrachloroethane	ND (0.0046)		8260B Low		1	09/20/19 20:06	C9I0371	CI92012
1,1,2-Trichloroethane	ND (0.0046)		8260B Low		1	09/20/19 20:06	C9I0371	CI92012
1,1-Dichloroethane	ND (0.0046)		8260B Low		1	09/20/19 20:06	C9I0371	CI92012
1,1-Dichloroethene	ND (0.0046)		8260B Low		1	09/20/19 20:06	C9I0371	CI92012
1,1-Dichloropropene	ND (0.0046)		8260B Low		1	09/20/19 20:06	C9I0371	CI92012
1,2,3-Trichlorobenzene	ND (0.0046)		8260B Low		1	09/20/19 20:06	C9I0371	CI92012
1,2,3-Trichloropropane	ND (0.0046)		8260B Low		1	09/20/19 20:06	C9I0371	CI92012
1,2,4-Trichlorobenzene	ND (0.0046)		8260B Low		1	09/20/19 20:06	C9I0371	CI92012
1,2,4-Trimethylbenzene	ND (0.0046)		8260B Low		1	09/20/19 20:06	C9I0371	CI92012
1,2-Dibromo-3-Chloropropane	ND (0.0046)		8260B Low		1	09/20/19 20:06	C9I0371	CI92012
1,2-Dibromoethane	ND (0.0046)		8260B Low		1	09/20/19 20:06	C9I0371	CI92012
1,2-Dichlorobenzene	ND (0.0046)		8260B Low		1	09/20/19 20:06	C9I0371	CI92012
1,2-Dichloroethane	ND (0.0046)		8260B Low		1	09/20/19 20:06	C9I0371	CI92012
1,2-Dichloropropane	ND (0.0046)		8260B Low		1	09/20/19 20:06	C9I0371	CI92012
1,3,5-Trimethylbenzene	ND (0.0046)		8260B Low		1	09/20/19 20:06	C9I0371	CI92012
1,3-Dichlorobenzene	ND (0.0046)		8260B Low		1	09/20/19 20:06	C9I0371	CI92012
1,3-Dichloropropane	ND (0.0046)		8260B Low		1	09/20/19 20:06	C9I0371	CI92012
1,4-Dichlorobenzene	ND (0.0046)		8260B Low		1	09/20/19 20:06	C9I0371	CI92012
1,4-Dioxane	ND (0.0925)		8260B Low		1	09/20/19 20:06	C9I0371	CI92012
1-Chlorohexane	ND (0.0046)		8260B Low		1	09/20/19 20:06	C9I0371	CI92012
2,2-Dichloropropane	ND (0.0046)		8260B Low		1	09/20/19 20:06	C9I0371	CI92012
2-Butanone	ND (0.0462)		8260B Low		1	09/20/19 20:06	C9I0371	CI92012
2-Chlorotoluene	ND (0.0046)		8260B Low		1	09/20/19 20:06	C9I0371	CI92012
2-Hexanone	ND (0.0462)		8260B Low		1	09/20/19 20:06	C9I0371	CI92012
4-Chlorotoluene	ND (0.0046)		8260B Low		1	09/20/19 20:06	C9I0371	CI92012
4-Isopropyltoluene	ND (0.0046)		8260B Low		1	09/20/19 20:06	C9I0371	CI92012
4-Methyl-2-Pentanone	ND (0.0462)		8260B Low		1	09/20/19 20:06	C9I0371	CI92012
Acetone	ND (0.0462)		8260B Low		1	09/20/19 20:06	C9I0371	CI92012
Benzene	ND (0.0046)		8260B Low		1	09/20/19 20:06	C9I0371	CI92012
Bromobenzene	ND (0.0046)		8260B Low		1	09/20/19 20:06	C9I0371	CI92012



CERTIFICATE OF ANALYSIS

Client Name: Beta Engineering
Client Project ID: NBC III
Client Sample ID: B-6A 2-9ft
Date Sampled: 09/18/19 08:15
Percent Solids: 92
Initial Volume: 5.9
Final Volume: 10
Extraction Method: 5035

ESS Laboratory Work Order: 19I0654
ESS Laboratory Sample ID: 19I0654-02
Sample Matrix: Soil
Units: mg/kg dry
Analyst: MEK

5035/8260B Volatile Organic Compounds / Low Level

<u>Analyte</u>	<u>Results (MRL)</u>	<u>MDL</u>	<u>Method</u>	<u>Limit</u>	<u>DF</u>	<u>Analyzed</u>	<u>Sequence</u>	<u>Batch</u>
Bromochloromethane	ND (0.0046)		8260B Low		1	09/20/19 20:06	C9I0371	CI92012
Bromodichloromethane	ND (0.0046)		8260B Low		1	09/20/19 20:06	C9I0371	CI92012
Bromoform	ND (0.0046)		8260B Low		1	09/20/19 20:06	C9I0371	CI92012
Bromomethane	ND (0.0092)		8260B Low		1	09/20/19 20:06	C9I0371	CI92012
Carbon Disulfide	ND (0.0046)		8260B Low		1	09/20/19 20:06	C9I0371	CI92012
Carbon Tetrachloride	ND (0.0046)		8260B Low		1	09/20/19 20:06	C9I0371	CI92012
Chlorobenzene	ND (0.0046)		8260B Low		1	09/20/19 20:06	C9I0371	CI92012
Chloroethane	ND (0.0092)		8260B Low		1	09/20/19 20:06	C9I0371	CI92012
Chloroform	ND (0.0046)		8260B Low		1	09/20/19 20:06	C9I0371	CI92012
Chloromethane	ND (0.0092)		8260B Low		1	09/20/19 20:06	C9I0371	CI92012
cis-1,2-Dichloroethene	ND (0.0046)		8260B Low		1	09/20/19 20:06	C9I0371	CI92012
cis-1,3-Dichloropropene	ND (0.0046)		8260B Low		1	09/20/19 20:06	C9I0371	CI92012
Dibromochloromethane	ND (0.0046)		8260B Low		1	09/20/19 20:06	C9I0371	CI92012
Dibromomethane	ND (0.0046)		8260B Low		1	09/20/19 20:06	C9I0371	CI92012
Dichlorodifluoromethane	ND (0.0092)		8260B Low		1	09/20/19 20:06	C9I0371	CI92012
Diethyl Ether	ND (0.0046)		8260B Low		1	09/20/19 20:06	C9I0371	CI92012
Di-isopropyl ether	ND (0.0046)		8260B Low		1	09/20/19 20:06	C9I0371	CI92012
Ethyl tertiary-butyl ether	ND (0.0046)		8260B Low		1	09/20/19 20:06	C9I0371	CI92012
Ethylbenzene	ND (0.0046)		8260B Low		1	09/20/19 20:06	C9I0371	CI92012
Hexachlorobutadiene	ND (0.0046)		8260B Low		1	09/20/19 20:06	C9I0371	CI92012
Isopropylbenzene	ND (0.0046)		8260B Low		1	09/20/19 20:06	C9I0371	CI92012
Methyl tert-Butyl Ether	ND (0.0046)		8260B Low		1	09/20/19 20:06	C9I0371	CI92012
Methylene Chloride	ND (0.0231)		8260B Low		1	09/20/19 20:06	C9I0371	CI92012
Naphthalene	ND (0.0046)		8260B Low		1	09/20/19 20:06	C9I0371	CI92012
n-Butylbenzene	ND (0.0046)		8260B Low		1	09/20/19 20:06	C9I0371	CI92012
n-Propylbenzene	ND (0.0046)		8260B Low		1	09/20/19 20:06	C9I0371	CI92012
sec-Butylbenzene	ND (0.0046)		8260B Low		1	09/20/19 20:06	C9I0371	CI92012
Styrene	ND (0.0046)		8260B Low		1	09/20/19 20:06	C9I0371	CI92012
tert-Butylbenzene	ND (0.0046)		8260B Low		1	09/20/19 20:06	C9I0371	CI92012
Tertiary-amyl methyl ether	ND (0.0046)		8260B Low		1	09/20/19 20:06	C9I0371	CI92012
Tetrachloroethene	ND (0.0046)		8260B Low		1	09/20/19 20:06	C9I0371	CI92012
Tetrahydrofuran	ND (0.0046)		8260B Low		1	09/20/19 20:06	C9I0371	CI92012



CERTIFICATE OF ANALYSIS

Client Name: Beta Engineering
Client Project ID: NBC III
Client Sample ID: B-6A 2-9ft
Date Sampled: 09/18/19 08:15
Percent Solids: 92
Initial Volume: 5.9
Final Volume: 10
Extraction Method: 5035

ESS Laboratory Work Order: 19I0654
ESS Laboratory Sample ID: 19I0654-02
Sample Matrix: Soil
Units: mg/kg dry
Analyst: MEK

5035/8260B Volatile Organic Compounds / Low Level

<u>Analyte</u>	<u>Results (MRL)</u>	<u>MDL</u>	<u>Method</u>	<u>Limit</u>	<u>DF</u>	<u>Analyzed</u>	<u>Sequence</u>	<u>Batch</u>
Toluene	ND (0.0046)		8260B Low		1	09/20/19 20:06	C9I0371	CI92012
trans-1,2-Dichloroethene	ND (0.0046)		8260B Low		1	09/20/19 20:06	C9I0371	CI92012
trans-1,3-Dichloropropene	ND (0.0046)		8260B Low		1	09/20/19 20:06	C9I0371	CI92012
Trichloroethene	ND (0.0046)		8260B Low		1	09/20/19 20:06	C9I0371	CI92012
Trichlorofluoromethane	ND (0.0046)		8260B Low		1	09/20/19 20:06	C9I0371	CI92012
Vinyl Acetate	ND (0.0046)		8260B Low		1	09/20/19 20:06	C9I0371	CI92012
Vinyl Chloride	ND (0.0092)		8260B Low		1	09/20/19 20:06	C9I0371	CI92012
Xylene O	ND (0.0046)		8260B Low		1	09/20/19 20:06	C9I0371	CI92012
Xylene P,M	ND (0.0092)		8260B Low		1	09/20/19 20:06	C9I0371	CI92012
Xylenes (Total)	ND (0.00925)		8260B Low		1	09/20/19 20:06		[CALC]

	<i>%Recovery</i>	<i>Qualifier</i>	<i>Limits</i>
<i>Surrogate: 1,2-Dichloroethane-d4</i>	<i>118 %</i>		<i>70-130</i>
<i>Surrogate: 4-Bromofluorobenzene</i>	<i>99 %</i>		<i>70-130</i>
<i>Surrogate: Dibromofluoromethane</i>	<i>105 %</i>		<i>70-130</i>
<i>Surrogate: Toluene-d8</i>	<i>98 %</i>		<i>70-130</i>



CERTIFICATE OF ANALYSIS

Client Name: Beta Engineering
Client Project ID: NBC III
Client Sample ID: B-6A 2-9ft
Date Sampled: 09/18/19 08:15
Percent Solids: 92
Initial Volume: 20.7
Final Volume: 10
Extraction Method: 3540C

ESS Laboratory Work Order: 19I0654
ESS Laboratory Sample ID: 19I0654-02
Sample Matrix: Soil
Units: mg/kg dry
Analyst: MJV
Prepared: 9/20/19 19:50

8082A Polychlorinated Biphenyls (PCB)

<u>Analyte</u>	<u>Results (MRL)</u>	<u>MDL</u>	<u>Method</u>	<u>Limit</u>	<u>DF</u>	<u>Analyzed</u>	<u>Sequence</u>	<u>Batch</u>
Aroclor 1016	ND (0.05)		8082A		1	09/23/19 15:25		CI92045
Aroclor 1221	ND (0.05)		8082A		1	09/23/19 15:25		CI92045
Aroclor 1232	ND (0.05)		8082A		1	09/23/19 15:25		CI92045
Aroclor 1242	ND (0.05)		8082A		1	09/23/19 15:25		CI92045
Aroclor 1248	ND (0.05)		8082A		1	09/23/19 15:25		CI92045
Aroclor 1254	ND (0.05)		8082A		1	09/23/19 15:25		CI92045
Aroclor 1260	ND (0.05)		8082A		1	09/23/19 15:25		CI92045
Aroclor 1262	ND (0.05)		8082A		1	09/23/19 15:25		CI92045
Aroclor 1268	ND (0.05)		8082A		1	09/23/19 15:25		CI92045

	<i>%Recovery</i>	<i>Qualifier</i>	<i>Limits</i>
<i>Surrogate: Decachlorobiphenyl</i>	69 %		30-150
<i>Surrogate: Decachlorobiphenyl [2C]</i>	81 %		30-150
<i>Surrogate: Tetrachloro-m-xylene</i>	67 %		30-150
<i>Surrogate: Tetrachloro-m-xylene [2C]</i>	83 %		30-150



CERTIFICATE OF ANALYSIS

Client Name: Beta Engineering
Client Project ID: NBC III
Client Sample ID: B-6A 2-9ft
Date Sampled: 09/18/19 08:15
Percent Solids: 92
Initial Volume: 20.5
Final Volume: 1
Extraction Method: 3546

ESS Laboratory Work Order: 19I0654
ESS Laboratory Sample ID: 19I0654-02
Sample Matrix: Soil
Units: mg/kg dry
Analyst: CAD
Prepared: 9/20/19 20:15

8100M Total Petroleum Hydrocarbons

<u>Analyte</u>	<u>Results (MRL)</u>	<u>MDL</u>	<u>Method</u>	<u>Limit</u>	<u>DF</u>	<u>Analyzed</u>	<u>Sequence</u>	<u>Batch</u>
Total Petroleum Hydrocarbons	310 (79.9)		8100M		2	09/25/19 8:03	C910398	CI92046
		<i>%Recovery</i>	<i>Qualifier</i>	<i>Limits</i>				
<i>Surrogate: O-Terphenyl</i>		86 %		40-140				



CERTIFICATE OF ANALYSIS

Client Name: Beta Engineering
Client Project ID: NBC III
Client Sample ID: B-6A 2-9ft
Date Sampled: 09/18/19 08:15
Percent Solids: 92
Initial Volume: 15.4
Final Volume: 0.5
Extraction Method: 3546

ESS Laboratory Work Order: 19I0654
ESS Laboratory Sample ID: 19I0654-02
Sample Matrix: Soil
Units: mg/kg dry
Analyst: TJ
Prepared: 9/20/19 20:26

8270D Semi-Volatile Organic Compounds

<u>Analyte</u>	<u>Results (MRL)</u>	<u>MDL</u>	<u>Method</u>	<u>Limit</u>	<u>DF</u>	<u>Analyzed</u>	<u>Sequence</u>	<u>Batch</u>
1,1-Biphenyl	ND (0.354)		8270D		1	09/26/19 0:50	C9I0440	CI92028
1,2,4-Trichlorobenzene	ND (0.354)		8270D		1	09/26/19 0:50	C9I0440	CI92028
1,2-Dichlorobenzene	ND (0.354)		8270D		1	09/26/19 0:50	C9I0440	CI92028
1,3-Dichlorobenzene	ND (0.354)		8270D		1	09/26/19 0:50	C9I0440	CI92028
1,4-Dichlorobenzene	ND (0.354)		8270D		1	09/26/19 0:50	C9I0440	CI92028
2,3,4,6-Tetrachlorophenol	ND (1.78)		8270D		1	09/26/19 0:50	C9I0440	CI92028
2,4,5-Trichlorophenol	ND (0.354)		8270D		1	09/26/19 0:50	C9I0440	CI92028
2,4,6-Trichlorophenol	ND (0.354)		8270D		1	09/26/19 0:50	C9I0440	CI92028
2,4-Dichlorophenol	ND (0.354)		8270D		1	09/26/19 0:50	C9I0440	CI92028
2,4-Dimethylphenol	ND (0.354)		8270D		1	09/26/19 0:50	C9I0440	CI92028
2,4-Dinitrophenol	ND (1.78)		8270D		1	09/26/19 0:50	C9I0440	CI92028
2,4-Dinitrotoluene	ND (0.354)		8270D		1	09/26/19 0:50	C9I0440	CI92028
2,6-Dinitrotoluene	ND (0.354)		8270D		1	09/26/19 0:50	C9I0440	CI92028
2-Chloronaphthalene	ND (0.354)		8270D		1	09/26/19 0:50	C9I0440	CI92028
2-Chlorophenol	ND (0.354)		8270D		1	09/26/19 0:50	C9I0440	CI92028
2-Methylnaphthalene	ND (0.354)		8270D		1	09/26/19 0:50	C9I0440	CI92028
2-Methylphenol	ND (0.354)		8270D		1	09/26/19 0:50	C9I0440	CI92028
2-Nitroaniline	ND (0.354)		8270D		1	09/26/19 0:50	C9I0440	CI92028
2-Nitrophenol	ND (0.354)		8270D		1	09/26/19 0:50	C9I0440	CI92028
3,3'-Dichlorobenzidine	ND (0.709)		8270D		1	09/26/19 0:50	C9I0440	CI92028
3+4-Methylphenol	ND (0.709)		8270D		1	09/26/19 0:50	C9I0440	CI92028
3-Nitroaniline	ND (0.354)		8270D		1	09/26/19 0:50	C9I0440	CI92028
4,6-Dinitro-2-Methylphenol	ND (1.78)		8270D		1	09/26/19 0:50	C9I0440	CI92028
4-Bromophenyl-phenylether	ND (0.354)		8270D		1	09/26/19 0:50	C9I0440	CI92028
4-Chloro-3-Methylphenol	ND (0.354)		8270D		1	09/26/19 0:50	C9I0440	CI92028
4-Chloroaniline	ND (0.709)		8270D		1	09/26/19 0:50	C9I0440	CI92028
4-Chloro-phenyl-phenyl ether	ND (0.354)		8270D		1	09/26/19 0:50	C9I0440	CI92028
4-Nitroaniline	ND (0.354)		8270D		1	09/26/19 0:50	C9I0440	CI92028
4-Nitrophenol	ND (1.78)		8270D		1	09/26/19 0:50	C9I0440	CI92028
Acenaphthene	ND (0.354)		8270D		1	09/26/19 0:50	C9I0440	CI92028
Acenaphthylene	ND (0.354)		8270D		1	09/26/19 0:50	C9I0440	CI92028
Acetophenone	ND (0.709)		8270D		1	09/26/19 0:50	C9I0440	CI92028



CERTIFICATE OF ANALYSIS

Client Name: Beta Engineering
Client Project ID: NBC III
Client Sample ID: B-6A 2-9ft
Date Sampled: 09/18/19 08:15
Percent Solids: 92
Initial Volume: 15.4
Final Volume: 0.5
Extraction Method: 3546

ESS Laboratory Work Order: 19I0654
ESS Laboratory Sample ID: 19I0654-02
Sample Matrix: Soil
Units: mg/kg dry
Analyst: TJ
Prepared: 9/20/19 20:26

8270D Semi-Volatile Organic Compounds

<u>Analyte</u>	<u>Results (MRL)</u>	<u>MDL</u>	<u>Method</u>	<u>Limit</u>	<u>DF</u>	<u>Analyzed</u>	<u>Sequence</u>	<u>Batch</u>
Aniline	ND (0.709)		8270D		1	09/26/19 0:50	C9I0440	CI92028
Anthracene	ND (0.354)		8270D		1	09/26/19 0:50	C9I0440	CI92028
Azobenzene	ND (0.354)		8270D		1	09/26/19 0:50	C9I0440	CI92028
Benzo(a)anthracene	ND (0.354)		8270D		1	09/26/19 0:50	C9I0440	CI92028
Benzo(a)pyrene	ND (0.178)		8270D		1	09/26/19 0:50	C9I0440	CI92028
Benzo(b)fluoranthene	ND (0.354)		8270D		1	09/26/19 0:50	C9I0440	CI92028
Benzo(g,h,i)perylene	ND (0.354)		8270D		1	09/26/19 0:50	C9I0440	CI92028
Benzo(k)fluoranthene	ND (0.354)		8270D		1	09/26/19 0:50	C9I0440	CI92028
Benzoic Acid	ND (1.78)		8270D		1	09/26/19 0:50	C9I0440	CI92028
Benzyl Alcohol	ND (0.354)		8270D		1	09/26/19 0:50	C9I0440	CI92028
bis(2-Chloroethoxy)methane	ND (0.354)		8270D		1	09/26/19 0:50	C9I0440	CI92028
bis(2-Chloroethyl)ether	ND (0.354)		8270D		1	09/26/19 0:50	C9I0440	CI92028
bis(2-chloroisopropyl)Ether	ND (0.354)		8270D		1	09/26/19 0:50	C9I0440	CI92028
bis(2-Ethylhexyl)phthalate	ND (0.354)		8270D		1	09/26/19 0:50	C9I0440	CI92028
Butylbenzylphthalate	ND (0.354)		8270D		1	09/26/19 0:50	C9I0440	CI92028
Carbazole	ND (0.354)		8270D		1	09/26/19 0:50	C9I0440	CI92028
Chrysene	ND (0.178)		8270D		1	09/26/19 0:50	C9I0440	CI92028
Dibenzo(a,h)Anthracene	ND (0.178)		8270D		1	09/26/19 0:50	C9I0440	CI92028
Dibenzofuran	ND (0.354)		8270D		1	09/26/19 0:50	C9I0440	CI92028
Diethylphthalate	ND (0.354)		8270D		1	09/26/19 0:50	C9I0440	CI92028
Dimethylphthalate	ND (0.354)		8270D		1	09/26/19 0:50	C9I0440	CI92028
Di-n-butylphthalate	ND (0.354)		8270D		1	09/26/19 0:50	C9I0440	CI92028
Di-n-octylphthalate	ND (0.354)		8270D		1	09/26/19 0:50	C9I0440	CI92028
Fluoranthene	ND (0.354)		8270D		1	09/26/19 0:50	C9I0440	CI92028
Fluorene	ND (0.354)		8270D		1	09/26/19 0:50	C9I0440	CI92028
Hexachlorobenzene	ND (0.178)		8270D		1	09/26/19 0:50	C9I0440	CI92028
Hexachlorobutadiene	ND (0.354)		8270D		1	09/26/19 0:50	C9I0440	CI92028
Hexachlorocyclopentadiene	ND (1.78)		8270D		1	09/26/19 0:50	C9I0440	CI92028
Hexachloroethane	ND (0.354)		8270D		1	09/26/19 0:50	C9I0440	CI92028
Indeno(1,2,3-cd)Pyrene	ND (0.354)		8270D		1	09/26/19 0:50	C9I0440	CI92028
Isophorone	ND (0.354)		8270D		1	09/26/19 0:50	C9I0440	CI92028
Naphthalene	ND (0.354)		8270D		1	09/26/19 0:50	C9I0440	CI92028



CERTIFICATE OF ANALYSIS

Client Name: Beta Engineering
Client Project ID: NBC III
Client Sample ID: B-6A 2-9ft
Date Sampled: 09/18/19 08:15
Percent Solids: 92
Initial Volume: 15.4
Final Volume: 0.5
Extraction Method: 3546

ESS Laboratory Work Order: 19I0654
ESS Laboratory Sample ID: 19I0654-02
Sample Matrix: Soil
Units: mg/kg dry
Analyst: TJ
Prepared: 9/20/19 20:26

8270D Semi-Volatile Organic Compounds

<u>Analyte</u>	<u>Results (MRL)</u>	<u>MDL</u>	<u>Method</u>	<u>Limit</u>	<u>DF</u>	<u>Analyzed</u>	<u>Sequence</u>	<u>Batch</u>
Nitrobenzene	ND (0.354)		8270D		1	09/26/19 0:50	C9I0440	CI92028
N-Nitrosodimethylamine	ND (0.354)		8270D		1	09/26/19 0:50	C9I0440	CI92028
N-Nitroso-Di-n-Propylamine	ND (0.354)		8270D		1	09/26/19 0:50	C9I0440	CI92028
N-nitrosodiphenylamine	ND (0.354)		8270D		1	09/26/19 0:50	C9I0440	CI92028
Pentachlorophenol	ND (1.78)		8270D		1	09/26/19 0:50	C9I0440	CI92028
Phenanthrene	ND (0.354)		8270D		1	09/26/19 0:50	C9I0440	CI92028
Phenol	ND (0.354)		8270D		1	09/26/19 0:50	C9I0440	CI92028
Pyrene	ND (0.354)		8270D		1	09/26/19 0:50	C9I0440	CI92028
Pyridine	ND (1.78)		8270D		1	09/26/19 0:50	C9I0440	CI92028

	<i>%Recovery</i>	<i>Qualifier</i>	<i>Limits</i>
<i>Surrogate: 1,2-Dichlorobenzene-d4</i>	<i>80 %</i>		<i>30-130</i>
<i>Surrogate: 2,4,6-Tribromophenol</i>	<i>73 %</i>		<i>30-130</i>
<i>Surrogate: 2-Chlorophenol-d4</i>	<i>95 %</i>		<i>30-130</i>
<i>Surrogate: 2-Fluorobiphenyl</i>	<i>74 %</i>		<i>30-130</i>
<i>Surrogate: 2-Fluorophenol</i>	<i>95 %</i>		<i>30-130</i>
<i>Surrogate: Nitrobenzene-d5</i>	<i>88 %</i>		<i>30-130</i>
<i>Surrogate: Phenol-d6</i>	<i>97 %</i>		<i>30-130</i>
<i>Surrogate: p-Terphenyl-d14</i>	<i>95 %</i>		<i>30-130</i>



CERTIFICATE OF ANALYSIS

Client Name: Beta Engineering
Client Project ID: NBC III
Client Sample ID: B-6A 4-6ft
Date Sampled: 09/18/19 08:30
Percent Solids: 93

ESS Laboratory Work Order: 19I0654
ESS Laboratory Sample ID: 19I0654-03
Sample Matrix: Soil
Units: mg/kg dry

Extraction Method: 3050B

Total Metals

<u>Analyte</u>	<u>Results (MRL)</u>	<u>MDL</u>	<u>Method</u>	<u>Limit</u>	<u>DF</u>	<u>Analyst</u>	<u>Analyzed</u>	<u>I/V</u>	<u>F/V</u>	<u>Batch</u>
Antimony	ND (4.56)		6010C		1	KJK	09/24/19 23:38	2.35	100	CI92366
Arsenic	5.11 (2.28)		6010C		1	KJK	09/24/19 23:38	2.35	100	CI92366
Beryllium	0.25 (0.10)		6010C		1	KJK	09/24/19 23:38	2.35	100	CI92366
Cadmium	ND (0.46)		6010C		1	KJK	09/24/19 23:38	2.35	100	CI92366
Chromium	6.59 (0.91)		6010C		1	KJK	09/24/19 23:38	2.35	100	CI92366
Copper	10.6 (2.28)		6010C		1	KJK	09/24/19 23:38	2.35	100	CI92366
Lead	20.7 (4.56)		6010C		1	KJK	09/24/19 23:38	2.35	100	CI92366
Mercury	0.040 (0.027)		7471B		1	MKS	09/24/19 13:54	0.78	40	CI92367
Nickel	8.41 (2.28)		6010C		1	KJK	09/24/19 23:38	2.35	100	CI92366
Selenium	ND (4.56)		6010C		1	KJK	09/24/19 23:38	2.35	100	CI92366
Silver	ND (0.46)		6010C		1	KJK	09/24/19 23:38	2.35	100	CI92366
Thallium	ND (4.56)		6010C		1	KJK	09/24/19 23:38	2.35	100	CI92366
Zinc	29.9 (2.28)		6010C		1	KJK	09/24/19 23:38	2.35	100	CI92366



CERTIFICATE OF ANALYSIS

Client Name: Beta Engineering
Client Project ID: NBC III
Client Sample ID: B-6A 4-6ft
Date Sampled: 09/18/19 08:30
Percent Solids: 93
Initial Volume: 6.7
Final Volume: 10
Extraction Method: 5035

ESS Laboratory Work Order: 19I0654
ESS Laboratory Sample ID: 19I0654-03
Sample Matrix: Soil
Units: mg/kg dry
Analyst: MEK

5035/8260B Volatile Organic Compounds / Low Level

<u>Analyte</u>	<u>Results (MRL)</u>	<u>MDL</u>	<u>Method</u>	<u>Limit</u>	<u>DF</u>	<u>Analyzed</u>	<u>Sequence</u>	<u>Batch</u>
1,1,1,2-Tetrachloroethane	ND (0.0040)		8260B Low		1	09/20/19 20:31	C9I0371	CI92012
1,1,1-Trichloroethane	ND (0.0040)		8260B Low		1	09/20/19 20:31	C9I0371	CI92012
1,1,2,2-Tetrachloroethane	ND (0.0040)		8260B Low		1	09/20/19 20:31	C9I0371	CI92012
1,1,2-Trichloroethane	ND (0.0040)		8260B Low		1	09/20/19 20:31	C9I0371	CI92012
1,1-Dichloroethane	ND (0.0040)		8260B Low		1	09/20/19 20:31	C9I0371	CI92012
1,1-Dichloroethene	ND (0.0040)		8260B Low		1	09/20/19 20:31	C9I0371	CI92012
1,1-Dichloropropene	ND (0.0040)		8260B Low		1	09/20/19 20:31	C9I0371	CI92012
1,2,3-Trichlorobenzene	ND (0.0040)		8260B Low		1	09/20/19 20:31	C9I0371	CI92012
1,2,3-Trichloropropane	ND (0.0040)		8260B Low		1	09/20/19 20:31	C9I0371	CI92012
1,2,4-Trichlorobenzene	ND (0.0040)		8260B Low		1	09/20/19 20:31	C9I0371	CI92012
1,2,4-Trimethylbenzene	ND (0.0040)		8260B Low		1	09/20/19 20:31	C9I0371	CI92012
1,2-Dibromo-3-Chloropropane	ND (0.0040)		8260B Low		1	09/20/19 20:31	C9I0371	CI92012
1,2-Dibromoethane	ND (0.0040)		8260B Low		1	09/20/19 20:31	C9I0371	CI92012
1,2-Dichlorobenzene	ND (0.0040)		8260B Low		1	09/20/19 20:31	C9I0371	CI92012
1,2-Dichloroethane	ND (0.0040)		8260B Low		1	09/20/19 20:31	C9I0371	CI92012
1,2-Dichloropropane	ND (0.0040)		8260B Low		1	09/20/19 20:31	C9I0371	CI92012
1,3,5-Trimethylbenzene	ND (0.0040)		8260B Low		1	09/20/19 20:31	C9I0371	CI92012
1,3-Dichlorobenzene	ND (0.0040)		8260B Low		1	09/20/19 20:31	C9I0371	CI92012
1,3-Dichloropropane	ND (0.0040)		8260B Low		1	09/20/19 20:31	C9I0371	CI92012
1,4-Dichlorobenzene	ND (0.0040)		8260B Low		1	09/20/19 20:31	C9I0371	CI92012
1,4-Dioxane	ND (0.0799)		8260B Low		1	09/20/19 20:31	C9I0371	CI92012
1-Chlorohexane	ND (0.0040)		8260B Low		1	09/20/19 20:31	C9I0371	CI92012
2,2-Dichloropropane	ND (0.0040)		8260B Low		1	09/20/19 20:31	C9I0371	CI92012
2-Butanone	ND (0.0400)		8260B Low		1	09/20/19 20:31	C9I0371	CI92012
2-Chlorotoluene	ND (0.0040)		8260B Low		1	09/20/19 20:31	C9I0371	CI92012
2-Hexanone	ND (0.0400)		8260B Low		1	09/20/19 20:31	C9I0371	CI92012
4-Chlorotoluene	ND (0.0040)		8260B Low		1	09/20/19 20:31	C9I0371	CI92012
4-Isopropyltoluene	ND (0.0040)		8260B Low		1	09/20/19 20:31	C9I0371	CI92012
4-Methyl-2-Pentanone	ND (0.0400)		8260B Low		1	09/20/19 20:31	C9I0371	CI92012
Acetone	ND (0.0400)		8260B Low		1	09/20/19 20:31	C9I0371	CI92012
Benzene	ND (0.0040)		8260B Low		1	09/20/19 20:31	C9I0371	CI92012
Bromobenzene	ND (0.0040)		8260B Low		1	09/20/19 20:31	C9I0371	CI92012



CERTIFICATE OF ANALYSIS

Client Name: Beta Engineering
Client Project ID: NBC III
Client Sample ID: B-6A 4-6ft
Date Sampled: 09/18/19 08:30
Percent Solids: 93
Initial Volume: 6.7
Final Volume: 10
Extraction Method: 5035

ESS Laboratory Work Order: 19I0654
ESS Laboratory Sample ID: 19I0654-03
Sample Matrix: Soil
Units: mg/kg dry
Analyst: MEK

5035/8260B Volatile Organic Compounds / Low Level

<u>Analyte</u>	<u>Results (MRL)</u>	<u>MDL</u>	<u>Method</u>	<u>Limit</u>	<u>DF</u>	<u>Analyzed</u>	<u>Sequence</u>	<u>Batch</u>
Bromochloromethane	ND (0.0040)		8260B Low		1	09/20/19 20:31	C9I0371	CI92012
Bromodichloromethane	ND (0.0040)		8260B Low		1	09/20/19 20:31	C9I0371	CI92012
Bromoform	ND (0.0040)		8260B Low		1	09/20/19 20:31	C9I0371	CI92012
Bromomethane	ND (0.0080)		8260B Low		1	09/20/19 20:31	C9I0371	CI92012
Carbon Disulfide	ND (0.0040)		8260B Low		1	09/20/19 20:31	C9I0371	CI92012
Carbon Tetrachloride	ND (0.0040)		8260B Low		1	09/20/19 20:31	C9I0371	CI92012
Chlorobenzene	ND (0.0040)		8260B Low		1	09/20/19 20:31	C9I0371	CI92012
Chloroethane	ND (0.0080)		8260B Low		1	09/20/19 20:31	C9I0371	CI92012
Chloroform	ND (0.0040)		8260B Low		1	09/20/19 20:31	C9I0371	CI92012
Chloromethane	ND (0.0080)		8260B Low		1	09/20/19 20:31	C9I0371	CI92012
cis-1,2-Dichloroethene	ND (0.0040)		8260B Low		1	09/20/19 20:31	C9I0371	CI92012
cis-1,3-Dichloropropene	ND (0.0040)		8260B Low		1	09/20/19 20:31	C9I0371	CI92012
Dibromochloromethane	ND (0.0040)		8260B Low		1	09/20/19 20:31	C9I0371	CI92012
Dibromomethane	ND (0.0040)		8260B Low		1	09/20/19 20:31	C9I0371	CI92012
Dichlorodifluoromethane	ND (0.0080)		8260B Low		1	09/20/19 20:31	C9I0371	CI92012
Diethyl Ether	ND (0.0040)		8260B Low		1	09/20/19 20:31	C9I0371	CI92012
Di-isopropyl ether	ND (0.0040)		8260B Low		1	09/20/19 20:31	C9I0371	CI92012
Ethyl tertiary-butyl ether	ND (0.0040)		8260B Low		1	09/20/19 20:31	C9I0371	CI92012
Ethylbenzene	ND (0.0040)		8260B Low		1	09/20/19 20:31	C9I0371	CI92012
Hexachlorobutadiene	ND (0.0040)		8260B Low		1	09/20/19 20:31	C9I0371	CI92012
Isopropylbenzene	ND (0.0040)		8260B Low		1	09/20/19 20:31	C9I0371	CI92012
Methyl tert-Butyl Ether	ND (0.0040)		8260B Low		1	09/20/19 20:31	C9I0371	CI92012
Methylene Chloride	ND (0.0200)		8260B Low		1	09/20/19 20:31	C9I0371	CI92012
Naphthalene	ND (0.0040)		8260B Low		1	09/20/19 20:31	C9I0371	CI92012
n-Butylbenzene	ND (0.0040)		8260B Low		1	09/20/19 20:31	C9I0371	CI92012
n-Propylbenzene	ND (0.0040)		8260B Low		1	09/20/19 20:31	C9I0371	CI92012
sec-Butylbenzene	ND (0.0040)		8260B Low		1	09/20/19 20:31	C9I0371	CI92012
Styrene	ND (0.0040)		8260B Low		1	09/20/19 20:31	C9I0371	CI92012
tert-Butylbenzene	ND (0.0040)		8260B Low		1	09/20/19 20:31	C9I0371	CI92012
Tertiary-amyl methyl ether	ND (0.0040)		8260B Low		1	09/20/19 20:31	C9I0371	CI92012
Tetrachloroethene	ND (0.0040)		8260B Low		1	09/20/19 20:31	C9I0371	CI92012
Tetrahydrofuran	ND (0.0040)		8260B Low		1	09/20/19 20:31	C9I0371	CI92012



CERTIFICATE OF ANALYSIS

Client Name: Beta Engineering
Client Project ID: NBC III
Client Sample ID: B-6A 4-6ft
Date Sampled: 09/18/19 08:30
Percent Solids: 93
Initial Volume: 6.7
Final Volume: 10
Extraction Method: 5035

ESS Laboratory Work Order: 19I0654
ESS Laboratory Sample ID: 19I0654-03
Sample Matrix: Soil
Units: mg/kg dry
Analyst: MEK

5035/8260B Volatile Organic Compounds / Low Level

<u>Analyte</u>	<u>Results (MRL)</u>	<u>MDL</u>	<u>Method</u>	<u>Limit</u>	<u>DF</u>	<u>Analyzed</u>	<u>Sequence</u>	<u>Batch</u>
Toluene	ND (0.0040)		8260B Low		1	09/20/19 20:31	C9I0371	CI92012
trans-1,2-Dichloroethene	ND (0.0040)		8260B Low		1	09/20/19 20:31	C9I0371	CI92012
trans-1,3-Dichloropropene	ND (0.0040)		8260B Low		1	09/20/19 20:31	C9I0371	CI92012
Trichloroethene	ND (0.0040)		8260B Low		1	09/20/19 20:31	C9I0371	CI92012
Trichlorofluoromethane	ND (0.0040)		8260B Low		1	09/20/19 20:31	C9I0371	CI92012
Vinyl Acetate	ND (0.0040)		8260B Low		1	09/20/19 20:31	C9I0371	CI92012
Vinyl Chloride	ND (0.0080)		8260B Low		1	09/20/19 20:31	C9I0371	CI92012
Xylene O	ND (0.0040)		8260B Low		1	09/20/19 20:31	C9I0371	CI92012
Xylene P,M	ND (0.0080)		8260B Low		1	09/20/19 20:31	C9I0371	CI92012
Xylenes (Total)	ND (0.00799)		8260B Low		1	09/20/19 20:31		[CALC]

	<i>%Recovery</i>	<i>Qualifier</i>	<i>Limits</i>
<i>Surrogate: 1,2-Dichloroethane-d4</i>	<i>120 %</i>		<i>70-130</i>
<i>Surrogate: 4-Bromofluorobenzene</i>	<i>101 %</i>		<i>70-130</i>
<i>Surrogate: Dibromofluoromethane</i>	<i>105 %</i>		<i>70-130</i>
<i>Surrogate: Toluene-d8</i>	<i>98 %</i>		<i>70-130</i>



CERTIFICATE OF ANALYSIS

Client Name: Beta Engineering
Client Project ID: NBC III
Client Sample ID: B-6A 4-6ft
Date Sampled: 09/18/19 08:30
Percent Solids: 93
Initial Volume: 19.5
Final Volume: 10
Extraction Method: 3540C

ESS Laboratory Work Order: 19I0654
ESS Laboratory Sample ID: 19I0654-03
Sample Matrix: Soil
Units: mg/kg dry
Analyst: MJV
Prepared: 9/20/19 19:50

8082A Polychlorinated Biphenyls (PCB)

<u>Analyte</u>	<u>Results (MRL)</u>	<u>MDL</u>	<u>Method</u>	<u>Limit</u>	<u>DF</u>	<u>Analyzed</u>	<u>Sequence</u>	<u>Batch</u>
Aroclor 1016	ND (0.05)		8082A		1	09/24/19 15:11		CI92045
Aroclor 1221	ND (0.05)		8082A		1	09/24/19 15:11		CI92045
Aroclor 1232	ND (0.05)		8082A		1	09/24/19 15:11		CI92045
Aroclor 1242	ND (0.05)		8082A		1	09/24/19 15:11		CI92045
Aroclor 1248	ND (0.05)		8082A		1	09/24/19 15:11		CI92045
Aroclor 1254	ND (0.05)		8082A		1	09/24/19 15:11		CI92045
Aroclor 1260	ND (0.05)		8082A		1	09/24/19 15:11		CI92045
Aroclor 1262	ND (0.05)		8082A		1	09/24/19 15:11		CI92045
Aroclor 1268 [2C]	ND (0.05)		8082A		1	09/24/19 15:11		CI92045

	<i>%Recovery</i>	<i>Qualifier</i>	<i>Limits</i>
<i>Surrogate: Decachlorobiphenyl</i>	72 %		30-150
<i>Surrogate: Decachlorobiphenyl [2C]</i>	84 %		30-150
<i>Surrogate: Tetrachloro-m-xylene</i>	80 %		30-150
<i>Surrogate: Tetrachloro-m-xylene [2C]</i>	94 %		30-150



CERTIFICATE OF ANALYSIS

Client Name: Beta Engineering
Client Project ID: NBC III
Client Sample ID: B-6A 4-6ft
Date Sampled: 09/18/19 08:30
Percent Solids: 93
Initial Volume: 19.8
Final Volume: 1
Extraction Method: 3546

ESS Laboratory Work Order: 19I0654
ESS Laboratory Sample ID: 19I0654-03
Sample Matrix: Soil
Units: mg/kg dry
Analyst: CAD
Prepared: 9/20/19 20:15

8100M Total Petroleum Hydrocarbons

<u>Analyte</u>	<u>Results (MRL)</u>	<u>MDL</u>	<u>Method</u>	<u>Limit</u>	<u>DF</u>	<u>Analyzed</u>	<u>Sequence</u>	<u>Batch</u>
Total Petroleum Hydrocarbons	ND (40.6)		8100M		1	09/25/19 6:27	C910398	CI92046
		<i>%Recovery</i>	<i>Qualifier</i>	<i>Limits</i>				
<i>Surrogate: O-Terphenyl</i>		<i>98 %</i>		<i>40-140</i>				



CERTIFICATE OF ANALYSIS

Client Name: Beta Engineering
Client Project ID: NBC III
Client Sample ID: B-6A 4-6ft
Date Sampled: 09/18/19 08:30
Percent Solids: 93
Initial Volume: 14.2
Final Volume: 0.5
Extraction Method: 3546

ESS Laboratory Work Order: 19I0654
ESS Laboratory Sample ID: 19I0654-03
Sample Matrix: Soil
Units: mg/kg dry
Analyst: TJ
Prepared: 9/20/19 20:26

8270D Semi-Volatile Organic Compounds

<u>Analyte</u>	<u>Results (MRL)</u>	<u>MDL</u>	<u>Method</u>	<u>Limit</u>	<u>DF</u>	<u>Analyzed</u>	<u>Sequence</u>	<u>Batch</u>
1,1-Biphenyl	ND (0.377)		8270D		1	09/26/19 1:16	C9I0440	CI92028
1,2,4-Trichlorobenzene	ND (0.377)		8270D		1	09/26/19 1:16	C9I0440	CI92028
1,2-Dichlorobenzene	ND (0.377)		8270D		1	09/26/19 1:16	C9I0440	CI92028
1,3-Dichlorobenzene	ND (0.377)		8270D		1	09/26/19 1:16	C9I0440	CI92028
1,4-Dichlorobenzene	ND (0.377)		8270D		1	09/26/19 1:16	C9I0440	CI92028
2,3,4,6-Tetrachlorophenol	ND (1.89)		8270D		1	09/26/19 1:16	C9I0440	CI92028
2,4,5-Trichlorophenol	ND (0.377)		8270D		1	09/26/19 1:16	C9I0440	CI92028
2,4,6-Trichlorophenol	ND (0.377)		8270D		1	09/26/19 1:16	C9I0440	CI92028
2,4-Dichlorophenol	ND (0.377)		8270D		1	09/26/19 1:16	C9I0440	CI92028
2,4-Dimethylphenol	ND (0.377)		8270D		1	09/26/19 1:16	C9I0440	CI92028
2,4-Dinitrophenol	ND (1.89)		8270D		1	09/26/19 1:16	C9I0440	CI92028
2,4-Dinitrotoluene	ND (0.377)		8270D		1	09/26/19 1:16	C9I0440	CI92028
2,6-Dinitrotoluene	ND (0.377)		8270D		1	09/26/19 1:16	C9I0440	CI92028
2-Chloronaphthalene	ND (0.377)		8270D		1	09/26/19 1:16	C9I0440	CI92028
2-Chlorophenol	ND (0.377)		8270D		1	09/26/19 1:16	C9I0440	CI92028
2-Methylnaphthalene	ND (0.377)		8270D		1	09/26/19 1:16	C9I0440	CI92028
2-Methylphenol	ND (0.377)		8270D		1	09/26/19 1:16	C9I0440	CI92028
2-Nitroaniline	ND (0.377)		8270D		1	09/26/19 1:16	C9I0440	CI92028
2-Nitrophenol	ND (0.377)		8270D		1	09/26/19 1:16	C9I0440	CI92028
3,3'-Dichlorobenzidine	ND (0.754)		8270D		1	09/26/19 1:16	C9I0440	CI92028
3+4-Methylphenol	ND (0.754)		8270D		1	09/26/19 1:16	C9I0440	CI92028
3-Nitroaniline	ND (0.377)		8270D		1	09/26/19 1:16	C9I0440	CI92028
4,6-Dinitro-2-Methylphenol	ND (1.89)		8270D		1	09/26/19 1:16	C9I0440	CI92028
4-Bromophenyl-phenylether	ND (0.377)		8270D		1	09/26/19 1:16	C9I0440	CI92028
4-Chloro-3-Methylphenol	ND (0.377)		8270D		1	09/26/19 1:16	C9I0440	CI92028
4-Chloroaniline	ND (0.754)		8270D		1	09/26/19 1:16	C9I0440	CI92028
4-Chloro-phenyl-phenyl ether	ND (0.377)		8270D		1	09/26/19 1:16	C9I0440	CI92028
4-Nitroaniline	ND (0.377)		8270D		1	09/26/19 1:16	C9I0440	CI92028
4-Nitrophenol	ND (1.89)		8270D		1	09/26/19 1:16	C9I0440	CI92028
Acenaphthene	ND (0.377)		8270D		1	09/26/19 1:16	C9I0440	CI92028
Acenaphthylene	ND (0.377)		8270D		1	09/26/19 1:16	C9I0440	CI92028
Acetophenone	ND (0.754)		8270D		1	09/26/19 1:16	C9I0440	CI92028



CERTIFICATE OF ANALYSIS

Client Name: Beta Engineering
Client Project ID: NBC III
Client Sample ID: B-6A 4-6ft
Date Sampled: 09/18/19 08:30
Percent Solids: 93
Initial Volume: 14.2
Final Volume: 0.5
Extraction Method: 3546

ESS Laboratory Work Order: 19I0654
ESS Laboratory Sample ID: 19I0654-03
Sample Matrix: Soil
Units: mg/kg dry
Analyst: TJ
Prepared: 9/20/19 20:26

8270D Semi-Volatile Organic Compounds

<u>Analyte</u>	<u>Results (MRL)</u>	<u>MDL</u>	<u>Method</u>	<u>Limit</u>	<u>DF</u>	<u>Analyzed</u>	<u>Sequence</u>	<u>Batch</u>
Aniline	ND (0.754)		8270D		1	09/26/19 1:16	C9I0440	CI92028
Anthracene	ND (0.377)		8270D		1	09/26/19 1:16	C9I0440	CI92028
Azobenzene	ND (0.377)		8270D		1	09/26/19 1:16	C9I0440	CI92028
Benzo(a)anthracene	ND (0.377)		8270D		1	09/26/19 1:16	C9I0440	CI92028
Benzo(a)pyrene	ND (0.189)		8270D		1	09/26/19 1:16	C9I0440	CI92028
Benzo(b)fluoranthene	ND (0.377)		8270D		1	09/26/19 1:16	C9I0440	CI92028
Benzo(g,h,i)perylene	ND (0.377)		8270D		1	09/26/19 1:16	C9I0440	CI92028
Benzo(k)fluoranthene	ND (0.377)		8270D		1	09/26/19 1:16	C9I0440	CI92028
Benzoic Acid	ND (1.89)		8270D		1	09/26/19 1:16	C9I0440	CI92028
Benzyl Alcohol	ND (0.377)		8270D		1	09/26/19 1:16	C9I0440	CI92028
bis(2-Chloroethoxy)methane	ND (0.377)		8270D		1	09/26/19 1:16	C9I0440	CI92028
bis(2-Chloroethyl)ether	ND (0.377)		8270D		1	09/26/19 1:16	C9I0440	CI92028
bis(2-chloroisopropyl)Ether	ND (0.377)		8270D		1	09/26/19 1:16	C9I0440	CI92028
bis(2-Ethylhexyl)phthalate	ND (0.377)		8270D		1	09/26/19 1:16	C9I0440	CI92028
Butylbenzylphthalate	ND (0.377)		8270D		1	09/26/19 1:16	C9I0440	CI92028
Carbazole	ND (0.377)		8270D		1	09/26/19 1:16	C9I0440	CI92028
Chrysene	ND (0.189)		8270D		1	09/26/19 1:16	C9I0440	CI92028
Dibenzo(a,h)Anthracene	ND (0.189)		8270D		1	09/26/19 1:16	C9I0440	CI92028
Dibenzofuran	ND (0.377)		8270D		1	09/26/19 1:16	C9I0440	CI92028
Diethylphthalate	ND (0.377)		8270D		1	09/26/19 1:16	C9I0440	CI92028
Dimethylphthalate	ND (0.377)		8270D		1	09/26/19 1:16	C9I0440	CI92028
Di-n-butylphthalate	ND (0.377)		8270D		1	09/26/19 1:16	C9I0440	CI92028
Di-n-octylphthalate	ND (0.377)		8270D		1	09/26/19 1:16	C9I0440	CI92028
Fluoranthene	ND (0.377)		8270D		1	09/26/19 1:16	C9I0440	CI92028
Fluorene	ND (0.377)		8270D		1	09/26/19 1:16	C9I0440	CI92028
Hexachlorobenzene	ND (0.189)		8270D		1	09/26/19 1:16	C9I0440	CI92028
Hexachlorobutadiene	ND (0.377)		8270D		1	09/26/19 1:16	C9I0440	CI92028
Hexachlorocyclopentadiene	ND (1.89)		8270D		1	09/26/19 1:16	C9I0440	CI92028
Hexachloroethane	ND (0.377)		8270D		1	09/26/19 1:16	C9I0440	CI92028
Indeno(1,2,3-cd)Pyrene	ND (0.377)		8270D		1	09/26/19 1:16	C9I0440	CI92028
Isophorone	ND (0.377)		8270D		1	09/26/19 1:16	C9I0440	CI92028
Naphthalene	ND (0.377)		8270D		1	09/26/19 1:16	C9I0440	CI92028



CERTIFICATE OF ANALYSIS

Client Name: Beta Engineering
Client Project ID: NBC III
Client Sample ID: B-6A 4-6ft
Date Sampled: 09/18/19 08:30
Percent Solids: 93
Initial Volume: 14.2
Final Volume: 0.5
Extraction Method: 3546

ESS Laboratory Work Order: 19I0654
ESS Laboratory Sample ID: 19I0654-03
Sample Matrix: Soil
Units: mg/kg dry
Analyst: TJ
Prepared: 9/20/19 20:26

8270D Semi-Volatile Organic Compounds

<u>Analyte</u>	<u>Results (MRL)</u>	<u>MDL</u>	<u>Method</u>	<u>Limit</u>	<u>DF</u>	<u>Analyzed</u>	<u>Sequence</u>	<u>Batch</u>
Nitrobenzene	ND (0.377)		8270D		1	09/26/19 1:16	C9I0440	CI92028
N-Nitrosodimethylamine	ND (0.377)		8270D		1	09/26/19 1:16	C9I0440	CI92028
N-Nitroso-Di-n-Propylamine	ND (0.377)		8270D		1	09/26/19 1:16	C9I0440	CI92028
N-nitrosodiphenylamine	ND (0.377)		8270D		1	09/26/19 1:16	C9I0440	CI92028
Pentachlorophenol	ND (1.89)		8270D		1	09/26/19 1:16	C9I0440	CI92028
Phenanthrene	ND (0.377)		8270D		1	09/26/19 1:16	C9I0440	CI92028
Phenol	ND (0.377)		8270D		1	09/26/19 1:16	C9I0440	CI92028
Pyrene	ND (0.377)		8270D		1	09/26/19 1:16	C9I0440	CI92028
Pyridine	ND (1.89)		8270D		1	09/26/19 1:16	C9I0440	CI92028

	<i>%Recovery</i>	<i>Qualifier</i>	<i>Limits</i>
<i>Surrogate: 1,2-Dichlorobenzene-d4</i>	<i>82 %</i>		<i>30-130</i>
<i>Surrogate: 2,4,6-Tribromophenol</i>	<i>74 %</i>		<i>30-130</i>
<i>Surrogate: 2-Chlorophenol-d4</i>	<i>95 %</i>		<i>30-130</i>
<i>Surrogate: 2-Fluorobiphenyl</i>	<i>76 %</i>		<i>30-130</i>
<i>Surrogate: 2-Fluorophenol</i>	<i>98 %</i>		<i>30-130</i>
<i>Surrogate: Nitrobenzene-d5</i>	<i>93 %</i>		<i>30-130</i>
<i>Surrogate: Phenol-d6</i>	<i>99 %</i>		<i>30-130</i>
<i>Surrogate: p-Terphenyl-d14</i>	<i>94 %</i>		<i>30-130</i>



CERTIFICATE OF ANALYSIS

Client Name: Beta Engineering
Client Project ID: NBC III
Client Sample ID: B-6A 6-10ft
Date Sampled: 09/18/19 11:45
Percent Solids: 88

ESS Laboratory Work Order: 19I0654
ESS Laboratory Sample ID: 19I0654-04
Sample Matrix: Soil
Units: mg/kg dry

Extraction Method: 3050B

Total Metals

<u>Analyte</u>	<u>Results (MRL)</u>	<u>MDL</u>	<u>Method</u>	<u>Limit</u>	<u>DF</u>	<u>Analyst</u>	<u>Analyzed</u>	<u>I/V</u>	<u>F/V</u>	<u>Batch</u>
Antimony	ND (4.16)		6010C		1	KJK	09/24/19 23:42	2.73	100	CI92366
Arsenic	3.49 (2.08)		6010C		1	KJK	09/24/19 23:42	2.73	100	CI92366
Beryllium	0.23 (0.09)		6010C		1	KJK	09/24/19 23:42	2.73	100	CI92366
Cadmium	ND (0.42)		6010C		1	KJK	09/24/19 23:42	2.73	100	CI92366
Chromium	7.88 (0.83)		6010C		1	KJK	09/24/19 23:42	2.73	100	CI92366
Copper	18.8 (2.08)		6010C		1	KJK	09/24/19 23:42	2.73	100	CI92366
Lead	35.7 (4.16)		6010C		1	KJK	09/24/19 23:42	2.73	100	CI92366
Mercury	0.223 (0.027)		7471B		1	MKS	09/24/19 13:56	0.82	40	CI92367
Nickel	9.14 (2.08)		6010C		1	KJK	09/24/19 23:42	2.73	100	CI92366
Selenium	ND (4.16)		6010C		1	KJK	09/24/19 23:42	2.73	100	CI92366
Silver	ND (0.42)		6010C		1	KJK	09/24/19 23:42	2.73	100	CI92366
Thallium	ND (4.16)		6010C		1	KJK	09/24/19 23:42	2.73	100	CI92366
Zinc	31.3 (2.08)		6010C		1	KJK	09/24/19 23:42	2.73	100	CI92366



CERTIFICATE OF ANALYSIS

Client Name: Beta Engineering
Client Project ID: NBC III
Client Sample ID: B-6A 6-10ft
Date Sampled: 09/18/19 11:45
Percent Solids: 88
Initial Volume: 7.4
Final Volume: 10
Extraction Method: 5035

ESS Laboratory Work Order: 19I0654
ESS Laboratory Sample ID: 19I0654-04
Sample Matrix: Soil
Units: mg/kg dry
Analyst: MEK

5035/8260B Volatile Organic Compounds / Low Level

<u>Analyte</u>	<u>Results (MRL)</u>	<u>MDL</u>	<u>Method</u>	<u>Limit</u>	<u>DF</u>	<u>Analyzed</u>	<u>Sequence</u>	<u>Batch</u>
1,1,1,2-Tetrachloroethane	ND (0.0038)		8260B Low		1	09/23/19 14:31	C9I0405	CI92335
1,1,1-Trichloroethane	ND (0.0038)		8260B Low		1	09/23/19 14:31	C9I0405	CI92335
1,1,2,2-Tetrachloroethane	ND (0.0038)		8260B Low		1	09/23/19 14:31	C9I0405	CI92335
1,1,2-Trichloroethane	ND (0.0038)		8260B Low		1	09/23/19 14:31	C9I0405	CI92335
1,1-Dichloroethane	ND (0.0038)		8260B Low		1	09/23/19 14:31	C9I0405	CI92335
1,1-Dichloroethene	ND (0.0038)		8260B Low		1	09/23/19 14:31	C9I0405	CI92335
1,1-Dichloropropene	ND (0.0038)		8260B Low		1	09/23/19 14:31	C9I0405	CI92335
1,2,3-Trichlorobenzene	ND (0.0038)		8260B Low		1	09/23/19 14:31	C9I0405	CI92335
1,2,3-Trichloropropane	ND (0.0038)		8260B Low		1	09/23/19 14:31	C9I0405	CI92335
1,2,4-Trichlorobenzene	ND (0.0038)		8260B Low		1	09/23/19 14:31	C9I0405	CI92335
1,2,4-Trimethylbenzene	ND (0.0038)		8260B Low		1	09/23/19 14:31	C9I0405	CI92335
1,2-Dibromo-3-Chloropropane	ND (0.0038)		8260B Low		1	09/23/19 14:31	C9I0405	CI92335
1,2-Dibromoethane	ND (0.0038)		8260B Low		1	09/23/19 14:31	C9I0405	CI92335
1,2-Dichlorobenzene	ND (0.0038)		8260B Low		1	09/23/19 14:31	C9I0405	CI92335
1,2-Dichloroethane	ND (0.0038)		8260B Low		1	09/23/19 14:31	C9I0405	CI92335
1,2-Dichloropropane	ND (0.0038)		8260B Low		1	09/23/19 14:31	C9I0405	CI92335
1,3,5-Trimethylbenzene	ND (0.0038)		8260B Low		1	09/23/19 14:31	C9I0405	CI92335
1,3-Dichlorobenzene	ND (0.0038)		8260B Low		1	09/23/19 14:31	C9I0405	CI92335
1,3-Dichloropropane	ND (0.0038)		8260B Low		1	09/23/19 14:31	C9I0405	CI92335
1,4-Dichlorobenzene	ND (0.0038)		8260B Low		1	09/23/19 14:31	C9I0405	CI92335
1,4-Dioxane	ND (0.0768)		8260B Low		1	09/23/19 14:31	C9I0405	CI92335
1-Chlorohexane	ND (0.0038)		8260B Low		1	09/23/19 14:31	C9I0405	CI92335
2,2-Dichloropropane	ND (0.0038)		8260B Low		1	09/23/19 14:31	C9I0405	CI92335
2-Butanone	ND (0.0384)		8260B Low		1	09/23/19 14:31	C9I0405	CI92335
2-Chlorotoluene	ND (0.0038)		8260B Low		1	09/23/19 14:31	C9I0405	CI92335
2-Hexanone	ND (0.0384)		8260B Low		1	09/23/19 14:31	C9I0405	CI92335
4-Chlorotoluene	ND (0.0038)		8260B Low		1	09/23/19 14:31	C9I0405	CI92335
4-Isopropyltoluene	ND (0.0038)		8260B Low		1	09/23/19 14:31	C9I0405	CI92335
4-Methyl-2-Pentanone	ND (0.0384)		8260B Low		1	09/23/19 14:31	C9I0405	CI92335
Acetone	ND (0.0384)		8260B Low		1	09/23/19 14:31	C9I0405	CI92335
Benzene	ND (0.0038)		8260B Low		1	09/23/19 14:31	C9I0405	CI92335
Bromobenzene	ND (0.0038)		8260B Low		1	09/23/19 14:31	C9I0405	CI92335



CERTIFICATE OF ANALYSIS

Client Name: Beta Engineering
Client Project ID: NBC III
Client Sample ID: B-6A 6-10ft
Date Sampled: 09/18/19 11:45
Percent Solids: 88
Initial Volume: 7.4
Final Volume: 10
Extraction Method: 5035

ESS Laboratory Work Order: 19I0654
ESS Laboratory Sample ID: 19I0654-04
Sample Matrix: Soil
Units: mg/kg dry
Analyst: MEK

5035/8260B Volatile Organic Compounds / Low Level

<u>Analyte</u>	<u>Results (MRL)</u>	<u>MDL</u>	<u>Method</u>	<u>Limit</u>	<u>DF</u>	<u>Analyzed</u>	<u>Sequence</u>	<u>Batch</u>
Bromochloromethane	ND (0.0038)		8260B Low		1	09/23/19 14:31	C9I0405	CI92335
Bromodichloromethane	ND (0.0038)		8260B Low		1	09/23/19 14:31	C9I0405	CI92335
Bromoform	ND (0.0038)		8260B Low		1	09/23/19 14:31	C9I0405	CI92335
Bromomethane	ND (0.0077)		8260B Low		1	09/23/19 14:31	C9I0405	CI92335
Carbon Disulfide	ND (0.0038)		8260B Low		1	09/23/19 14:31	C9I0405	CI92335
Carbon Tetrachloride	ND (0.0038)		8260B Low		1	09/23/19 14:31	C9I0405	CI92335
Chlorobenzene	ND (0.0038)		8260B Low		1	09/23/19 14:31	C9I0405	CI92335
Chloroethane	ND (0.0077)		8260B Low		1	09/23/19 14:31	C9I0405	CI92335
Chloroform	ND (0.0038)		8260B Low		1	09/23/19 14:31	C9I0405	CI92335
Chloromethane	ND (0.0077)		8260B Low		1	09/23/19 14:31	C9I0405	CI92335
cis-1,2-Dichloroethene	ND (0.0038)		8260B Low		1	09/23/19 14:31	C9I0405	CI92335
cis-1,3-Dichloropropene	ND (0.0038)		8260B Low		1	09/23/19 14:31	C9I0405	CI92335
Dibromochloromethane	ND (0.0038)		8260B Low		1	09/23/19 14:31	C9I0405	CI92335
Dibromomethane	ND (0.0038)		8260B Low		1	09/23/19 14:31	C9I0405	CI92335
Dichlorodifluoromethane	ND (0.0077)		8260B Low		1	09/23/19 14:31	C9I0405	CI92335
Diethyl Ether	ND (0.0038)		8260B Low		1	09/23/19 14:31	C9I0405	CI92335
Di-isopropyl ether	ND (0.0038)		8260B Low		1	09/23/19 14:31	C9I0405	CI92335
Ethyl tertiary-butyl ether	ND (0.0038)		8260B Low		1	09/23/19 14:31	C9I0405	CI92335
Ethylbenzene	ND (0.0038)		8260B Low		1	09/23/19 14:31	C9I0405	CI92335
Hexachlorobutadiene	ND (0.0038)		8260B Low		1	09/23/19 14:31	C9I0405	CI92335
Isopropylbenzene	ND (0.0038)		8260B Low		1	09/23/19 14:31	C9I0405	CI92335
Methyl tert-Butyl Ether	ND (0.0038)		8260B Low		1	09/23/19 14:31	C9I0405	CI92335
Methylene Chloride	ND (0.0192)		8260B Low		1	09/23/19 14:31	C9I0405	CI92335
Naphthalene	ND (0.0038)		8260B Low		1	09/23/19 14:31	C9I0405	CI92335
n-Butylbenzene	ND (0.0038)		8260B Low		1	09/23/19 14:31	C9I0405	CI92335
n-Propylbenzene	ND (0.0038)		8260B Low		1	09/23/19 14:31	C9I0405	CI92335
sec-Butylbenzene	ND (0.0038)		8260B Low		1	09/23/19 14:31	C9I0405	CI92335
Styrene	ND (0.0038)		8260B Low		1	09/23/19 14:31	C9I0405	CI92335
tert-Butylbenzene	ND (0.0038)		8260B Low		1	09/23/19 14:31	C9I0405	CI92335
Tertiary-amyl methyl ether	ND (0.0038)		8260B Low		1	09/23/19 14:31	C9I0405	CI92335
Tetrachloroethene	ND (0.0038)		8260B Low		1	09/23/19 14:31	C9I0405	CI92335
Tetrahydrofuran	ND (0.0038)		8260B Low		1	09/23/19 14:31	C9I0405	CI92335



CERTIFICATE OF ANALYSIS

Client Name: Beta Engineering
Client Project ID: NBC III
Client Sample ID: B-6A 6-10ft
Date Sampled: 09/18/19 11:45
Percent Solids: 88
Initial Volume: 7.4
Final Volume: 10
Extraction Method: 5035

ESS Laboratory Work Order: 19I0654
ESS Laboratory Sample ID: 19I0654-04
Sample Matrix: Soil
Units: mg/kg dry
Analyst: MEK

5035/8260B Volatile Organic Compounds / Low Level

<u>Analyte</u>	<u>Results (MRL)</u>	<u>MDL</u>	<u>Method</u>	<u>Limit</u>	<u>DF</u>	<u>Analyzed</u>	<u>Sequence</u>	<u>Batch</u>
Toluene	ND (0.0038)		8260B Low		1	09/23/19 14:31	C9I0405	CI92335
trans-1,2-Dichloroethene	ND (0.0038)		8260B Low		1	09/23/19 14:31	C9I0405	CI92335
trans-1,3-Dichloropropene	ND (0.0038)		8260B Low		1	09/23/19 14:31	C9I0405	CI92335
Trichloroethene	ND (0.0038)		8260B Low		1	09/23/19 14:31	C9I0405	CI92335
Trichlorofluoromethane	ND (0.0038)		8260B Low		1	09/23/19 14:31	C9I0405	CI92335
Vinyl Acetate	ND (0.0038)		8260B Low		1	09/23/19 14:31	C9I0405	CI92335
Vinyl Chloride	ND (0.0077)		8260B Low		1	09/23/19 14:31	C9I0405	CI92335
Xylene O	ND (0.0038)		8260B Low		1	09/23/19 14:31	C9I0405	CI92335
Xylene P,M	ND (0.0077)		8260B Low		1	09/23/19 14:31	C9I0405	CI92335
Xylenes (Total)	ND (0.00768)		8260B Low		1	09/23/19 14:31		[CALC]

	<i>%Recovery</i>	<i>Qualifier</i>	<i>Limits</i>
<i>Surrogate: 1,2-Dichloroethane-d4</i>	<i>111 %</i>		<i>70-130</i>
<i>Surrogate: 4-Bromofluorobenzene</i>	<i>89 %</i>		<i>70-130</i>
<i>Surrogate: Dibromofluoromethane</i>	<i>102 %</i>		<i>70-130</i>
<i>Surrogate: Toluene-d8</i>	<i>106 %</i>		<i>70-130</i>



CERTIFICATE OF ANALYSIS

Client Name: Beta Engineering
Client Project ID: NBC III
Client Sample ID: B-6A 6-10ft
Date Sampled: 09/18/19 11:45
Percent Solids: 88
Initial Volume: 19.3
Final Volume: 10
Extraction Method: 3540C

ESS Laboratory Work Order: 19I0654
ESS Laboratory Sample ID: 19I0654-04
Sample Matrix: Soil
Units: mg/kg dry
Analyst: MJV
Prepared: 9/20/19 19:50

8082A Polychlorinated Biphenyls (PCB)

<u>Analyte</u>	<u>Results (MRL)</u>	<u>MDL</u>	<u>Method</u>	<u>Limit</u>	<u>DF</u>	<u>Analyzed</u>	<u>Sequence</u>	<u>Batch</u>
Aroclor 1016	ND (0.06)		8082A		1	09/23/19 16:03		CI92045
Aroclor 1221	ND (0.06)		8082A		1	09/23/19 16:03		CI92045
Aroclor 1232	ND (0.06)		8082A		1	09/23/19 16:03		CI92045
Aroclor 1242	ND (0.06)		8082A		1	09/23/19 16:03		CI92045
Aroclor 1248	ND (0.06)		8082A		1	09/23/19 16:03		CI92045
Aroclor 1254	ND (0.06)		8082A		1	09/23/19 16:03		CI92045
Aroclor 1260 [2C]	0.2 (0.06)		8082A		1	09/23/19 16:03		CI92045
Aroclor 1262	ND (0.06)		8082A		1	09/23/19 16:03		CI92045
Aroclor 1268	ND (0.06)		8082A		1	09/23/19 16:03		CI92045

	<i>%Recovery</i>	<i>Qualifier</i>	<i>Limits</i>
<i>Surrogate: Decachlorobiphenyl</i>	65 %		30-150
<i>Surrogate: Decachlorobiphenyl [2C]</i>	81 %		30-150
<i>Surrogate: Tetrachloro-m-xylene</i>	60 %		30-150
<i>Surrogate: Tetrachloro-m-xylene [2C]</i>	85 %		30-150



CERTIFICATE OF ANALYSIS

Client Name: Beta Engineering
Client Project ID: NBC III
Client Sample ID: B-6A 6-10ft
Date Sampled: 09/18/19 11:45
Percent Solids: 88
Initial Volume: 19.3
Final Volume: 1
Extraction Method: 3546

ESS Laboratory Work Order: 19I0654
ESS Laboratory Sample ID: 19I0654-04
Sample Matrix: Soil
Units: mg/kg dry
Analyst: CAD
Prepared: 9/20/19 20:15

8100M Total Petroleum Hydrocarbons

<u>Analyte</u>	<u>Results (MRL)</u>	<u>MDL</u>	<u>Method</u>	<u>Limit</u>	<u>DF</u>	<u>Analyzed</u>	<u>Sequence</u>	<u>Batch</u>
Total Petroleum Hydrocarbons	60.3 (44.2)		8100M		1	09/25/19 6:59	C910398	CI92046
		<i>%Recovery</i>	<i>Qualifier</i>	<i>Limits</i>				
<i>Surrogate: O-Terphenyl</i>		87 %		40-140				



CERTIFICATE OF ANALYSIS

Client Name: Beta Engineering
Client Project ID: NBC III
Client Sample ID: B-6A 6-10ft
Date Sampled: 09/18/19 11:45
Percent Solids: 88
Initial Volume: 15.5
Final Volume: 0.5
Extraction Method: 3546

ESS Laboratory Work Order: 19I0654
ESS Laboratory Sample ID: 19I0654-04
Sample Matrix: Soil
Units: mg/kg dry
Analyst: TJ
Prepared: 9/20/19 20:26

8270D Semi-Volatile Organic Compounds

<u>Analyte</u>	<u>Results (MRL)</u>	<u>MDL</u>	<u>Method</u>	<u>Limit</u>	<u>DF</u>	<u>Analyzed</u>	<u>Sequence</u>	<u>Batch</u>
1,1-Biphenyl	ND (0.366)		8270D		1	09/26/19 1:42	C9I0440	CI92028
1,2,4-Trichlorobenzene	ND (0.366)		8270D		1	09/26/19 1:42	C9I0440	CI92028
1,2-Dichlorobenzene	ND (0.366)		8270D		1	09/26/19 1:42	C9I0440	CI92028
1,3-Dichlorobenzene	ND (0.366)		8270D		1	09/26/19 1:42	C9I0440	CI92028
1,4-Dichlorobenzene	ND (0.366)		8270D		1	09/26/19 1:42	C9I0440	CI92028
2,3,4,6-Tetrachlorophenol	ND (1.84)		8270D		1	09/26/19 1:42	C9I0440	CI92028
2,4,5-Trichlorophenol	ND (0.366)		8270D		1	09/26/19 1:42	C9I0440	CI92028
2,4,6-Trichlorophenol	ND (0.366)		8270D		1	09/26/19 1:42	C9I0440	CI92028
2,4-Dichlorophenol	ND (0.366)		8270D		1	09/26/19 1:42	C9I0440	CI92028
2,4-Dimethylphenol	ND (0.366)		8270D		1	09/26/19 1:42	C9I0440	CI92028
2,4-Dinitrophenol	ND (1.84)		8270D		1	09/26/19 1:42	C9I0440	CI92028
2,4-Dinitrotoluene	ND (0.366)		8270D		1	09/26/19 1:42	C9I0440	CI92028
2,6-Dinitrotoluene	ND (0.366)		8270D		1	09/26/19 1:42	C9I0440	CI92028
2-Chloronaphthalene	ND (0.366)		8270D		1	09/26/19 1:42	C9I0440	CI92028
2-Chlorophenol	ND (0.366)		8270D		1	09/26/19 1:42	C9I0440	CI92028
2-Methylnaphthalene	ND (0.366)		8270D		1	09/26/19 1:42	C9I0440	CI92028
2-Methylphenol	ND (0.366)		8270D		1	09/26/19 1:42	C9I0440	CI92028
2-Nitroaniline	ND (0.366)		8270D		1	09/26/19 1:42	C9I0440	CI92028
2-Nitrophenol	ND (0.366)		8270D		1	09/26/19 1:42	C9I0440	CI92028
3,3'-Dichlorobenzidine	ND (0.734)		8270D		1	09/26/19 1:42	C9I0440	CI92028
3+4-Methylphenol	ND (0.734)		8270D		1	09/26/19 1:42	C9I0440	CI92028
3-Nitroaniline	ND (0.366)		8270D		1	09/26/19 1:42	C9I0440	CI92028
4,6-Dinitro-2-Methylphenol	ND (1.84)		8270D		1	09/26/19 1:42	C9I0440	CI92028
4-Bromophenyl-phenylether	ND (0.366)		8270D		1	09/26/19 1:42	C9I0440	CI92028
4-Chloro-3-Methylphenol	ND (0.366)		8270D		1	09/26/19 1:42	C9I0440	CI92028
4-Chloroaniline	ND (0.734)		8270D		1	09/26/19 1:42	C9I0440	CI92028
4-Chloro-phenyl-phenyl ether	ND (0.366)		8270D		1	09/26/19 1:42	C9I0440	CI92028
4-Nitroaniline	ND (0.366)		8270D		1	09/26/19 1:42	C9I0440	CI92028
4-Nitrophenol	ND (1.84)		8270D		1	09/26/19 1:42	C9I0440	CI92028
Acenaphthene	ND (0.366)		8270D		1	09/26/19 1:42	C9I0440	CI92028
Acenaphthylene	ND (0.366)		8270D		1	09/26/19 1:42	C9I0440	CI92028
Acetophenone	ND (0.734)		8270D		1	09/26/19 1:42	C9I0440	CI92028



CERTIFICATE OF ANALYSIS

Client Name: Beta Engineering
Client Project ID: NBC III
Client Sample ID: B-6A 6-10ft
Date Sampled: 09/18/19 11:45
Percent Solids: 88
Initial Volume: 15.5
Final Volume: 0.5
Extraction Method: 3546

ESS Laboratory Work Order: 19I0654
ESS Laboratory Sample ID: 19I0654-04
Sample Matrix: Soil
Units: mg/kg dry
Analyst: TJ
Prepared: 9/20/19 20:26

8270D Semi-Volatile Organic Compounds

<u>Analyte</u>	<u>Results (MRL)</u>	<u>MDL</u>	<u>Method</u>	<u>Limit</u>	<u>DF</u>	<u>Analyzed</u>	<u>Sequence</u>	<u>Batch</u>
Aniline	ND (0.734)		8270D		1	09/26/19 1:42	C9I0440	CI92028
Anthracene	ND (0.366)		8270D		1	09/26/19 1:42	C9I0440	CI92028
Azobenzene	ND (0.366)		8270D		1	09/26/19 1:42	C9I0440	CI92028
Benzo(a)anthracene	ND (0.366)		8270D		1	09/26/19 1:42	C9I0440	CI92028
Benzo(a)pyrene	0.261 (0.184)		8270D		1	09/26/19 1:42	C9I0440	CI92028
Benzo(b)fluoranthene	ND (0.366)		8270D		1	09/26/19 1:42	C9I0440	CI92028
Benzo(g,h,i)perylene	ND (0.366)		8270D		1	09/26/19 1:42	C9I0440	CI92028
Benzo(k)fluoranthene	ND (0.366)		8270D		1	09/26/19 1:42	C9I0440	CI92028
Benzoic Acid	ND (1.84)		8270D		1	09/26/19 1:42	C9I0440	CI92028
Benzyl Alcohol	ND (0.366)		8270D		1	09/26/19 1:42	C9I0440	CI92028
bis(2-Chloroethoxy)methane	ND (0.366)		8270D		1	09/26/19 1:42	C9I0440	CI92028
bis(2-Chloroethyl)ether	ND (0.366)		8270D		1	09/26/19 1:42	C9I0440	CI92028
bis(2-chloroisopropyl)Ether	ND (0.366)		8270D		1	09/26/19 1:42	C9I0440	CI92028
bis(2-Ethylhexyl)phthalate	ND (0.366)		8270D		1	09/26/19 1:42	C9I0440	CI92028
Butylbenzylphthalate	ND (0.366)		8270D		1	09/26/19 1:42	C9I0440	CI92028
Carbazole	ND (0.366)		8270D		1	09/26/19 1:42	C9I0440	CI92028
Chrysene	0.262 (0.184)		8270D		1	09/26/19 1:42	C9I0440	CI92028
Dibenzo(a,h)Anthracene	ND (0.184)		8270D		1	09/26/19 1:42	C9I0440	CI92028
Dibenzofuran	ND (0.366)		8270D		1	09/26/19 1:42	C9I0440	CI92028
Diethylphthalate	ND (0.366)		8270D		1	09/26/19 1:42	C9I0440	CI92028
Dimethylphthalate	ND (0.366)		8270D		1	09/26/19 1:42	C9I0440	CI92028
Di-n-butylphthalate	ND (0.366)		8270D		1	09/26/19 1:42	C9I0440	CI92028
Di-n-octylphthalate	ND (0.366)		8270D		1	09/26/19 1:42	C9I0440	CI92028
Fluoranthene	0.395 (0.366)		8270D		1	09/26/19 1:42	C9I0440	CI92028
Fluorene	ND (0.366)		8270D		1	09/26/19 1:42	C9I0440	CI92028
Hexachlorobenzene	ND (0.184)		8270D		1	09/26/19 1:42	C9I0440	CI92028
Hexachlorobutadiene	ND (0.366)		8270D		1	09/26/19 1:42	C9I0440	CI92028
Hexachlorocyclopentadiene	ND (1.84)		8270D		1	09/26/19 1:42	C9I0440	CI92028
Hexachloroethane	ND (0.366)		8270D		1	09/26/19 1:42	C9I0440	CI92028
Indeno(1,2,3-cd)Pyrene	ND (0.366)		8270D		1	09/26/19 1:42	C9I0440	CI92028
Isophorone	ND (0.366)		8270D		1	09/26/19 1:42	C9I0440	CI92028
Naphthalene	ND (0.366)		8270D		1	09/26/19 1:42	C9I0440	CI92028



CERTIFICATE OF ANALYSIS

Client Name: Beta Engineering
Client Project ID: NBC III
Client Sample ID: B-6A 6-10ft
Date Sampled: 09/18/19 11:45
Percent Solids: 88
Initial Volume: 15.5
Final Volume: 0.5
Extraction Method: 3546

ESS Laboratory Work Order: 19I0654
ESS Laboratory Sample ID: 19I0654-04
Sample Matrix: Soil
Units: mg/kg dry
Analyst: TJ
Prepared: 9/20/19 20:26

8270D Semi-Volatile Organic Compounds

<u>Analyte</u>	<u>Results (MRL)</u>	<u>MDL</u>	<u>Method</u>	<u>Limit</u>	<u>DF</u>	<u>Analyzed</u>	<u>Sequence</u>	<u>Batch</u>
Nitrobenzene	ND (0.366)		8270D		1	09/26/19 1:42	C9I0440	CI92028
N-Nitrosodimethylamine	ND (0.366)		8270D		1	09/26/19 1:42	C9I0440	CI92028
N-Nitroso-Di-n-Propylamine	ND (0.366)		8270D		1	09/26/19 1:42	C9I0440	CI92028
N-nitrosodiphenylamine	ND (0.366)		8270D		1	09/26/19 1:42	C9I0440	CI92028
Pentachlorophenol	ND (1.84)		8270D		1	09/26/19 1:42	C9I0440	CI92028
Phenanthrene	ND (0.366)		8270D		1	09/26/19 1:42	C9I0440	CI92028
Phenol	ND (0.366)		8270D		1	09/26/19 1:42	C9I0440	CI92028
Pyrene	0.482 (0.366)		8270D		1	09/26/19 1:42	C9I0440	CI92028
Pyridine	ND (1.84)		8270D		1	09/26/19 1:42	C9I0440	CI92028

	<i>%Recovery</i>	<i>Qualifier</i>	<i>Limits</i>
<i>Surrogate: 1,2-Dichlorobenzene-d4</i>	76 %		30-130
<i>Surrogate: 2,4,6-Tribromophenol</i>	60 %		30-130
<i>Surrogate: 2-Chlorophenol-d4</i>	86 %		30-130
<i>Surrogate: 2-Fluorobiphenyl</i>	71 %		30-130
<i>Surrogate: 2-Fluorophenol</i>	90 %		30-130
<i>Surrogate: Nitrobenzene-d5</i>	85 %		30-130
<i>Surrogate: Phenol-d6</i>	89 %		30-130
<i>Surrogate: p-Terphenyl-d14</i>	82 %		30-130



CERTIFICATE OF ANALYSIS

Client Name: Beta Engineering
Client Project ID: NBC III

ESS Laboratory Work Order: 19I0654

Quality Control Data

Analyte	Result	MRL	Units	Spike Level	Source Result	%REC	%REC Limits	RPD	RPD Limit	Qualifier
---------	--------	-----	-------	-------------	---------------	------	-------------	-----	-----------	-----------

Total Metals

Batch CI92366 - 3050B

Blank

Antimony	ND	5.00	mg/kg wet
Arsenic	ND	2.50	mg/kg wet
Beryllium	ND	0.11	mg/kg wet
Cadmium	ND	0.50	mg/kg wet
Chromium	ND	1.00	mg/kg wet
Copper	ND	2.50	mg/kg wet
Lead	ND	5.00	mg/kg wet
Nickel	ND	2.50	mg/kg wet
Selenium	ND	5.00	mg/kg wet
Silver	ND	0.50	mg/kg wet
Thallium	ND	5.00	mg/kg wet
Zinc	ND	2.50	mg/kg wet

LCS

Antimony	35.1	12.7	mg/kg wet	42.40	83	80-120
Arsenic	127	6.33	mg/kg wet	128.0	99	80-120
Beryllium	202	0.28	mg/kg wet	217.0	93	80-120
Cadmium	85.1	1.27	mg/kg wet	99.00	86	80-120
Chromium	114	2.53	mg/kg wet	116.0	98	80-120
Copper	88.6	6.33	mg/kg wet	89.60	99	80-120
Lead	269	12.7	mg/kg wet	277.0	97	80-120
Nickel	106	6.33	mg/kg wet	107.0	99	80-120
Selenium	241	12.7	mg/kg wet	242.0	99	80-120
Silver	62.0	1.27	mg/kg wet	64.30	96	80-120
Thallium	171	12.7	mg/kg wet	183.0	94	80-120
Zinc	540	6.33	mg/kg wet	561.0	96	80-120

LCS Dup

Antimony	36.1	12.7	mg/kg wet	42.40	85	80-120	3	20
Arsenic	129	6.33	mg/kg wet	128.0	101	80-120	2	20
Beryllium	205	0.28	mg/kg wet	217.0	95	80-120	2	20
Cadmium	86.4	1.27	mg/kg wet	99.00	87	80-120	2	20
Chromium	117	2.53	mg/kg wet	116.0	101	80-120	3	20
Copper	90.8	6.33	mg/kg wet	89.60	101	80-120	2	20
Lead	273	12.7	mg/kg wet	277.0	99	80-120	1	20
Nickel	108	6.33	mg/kg wet	107.0	101	80-120	2	20
Selenium	249	12.7	mg/kg wet	242.0	103	80-120	3	20
Silver	62.7	1.27	mg/kg wet	64.30	97	80-120	1	20
Thallium	172	12.7	mg/kg wet	183.0	94	80-120	0.3	20
Zinc	548	6.33	mg/kg wet	561.0	98	80-120	1	20

Batch CI92367 - 7471B

Blank

Mercury	ND	0.033	mg/kg wet
---------	----	-------	-----------

LCS

Mercury	2.77	0.305	mg/kg wet	3.120	89	80-120
---------	------	-------	-----------	-------	----	--------



CERTIFICATE OF ANALYSIS

Client Name: Beta Engineering
Client Project ID: NBC III

ESS Laboratory Work Order: 19I0654

Quality Control Data

Analyte	Result	MRL	Units	Spike Level	Source Result	%REC	%REC Limits	RPD	RPD Limit	Qualifier
---------	--------	-----	-------	-------------	---------------	------	-------------	-----	-----------	-----------

Total Metals

Batch CI92367 - 7471B

LCS Dup

Mercury	2.78	0.264	mg/kg wet	3.120		89	80-120	0.6	20	
---------	------	-------	-----------	-------	--	----	--------	-----	----	--

5035/8260B Volatile Organic Compounds / Low Level

Batch CI92012 - 5035

Blank

1,1,1,2-Tetrachloroethane	ND	0.0050	mg/kg wet
1,1,1-Trichloroethane	ND	0.0050	mg/kg wet
1,1,2,2-Tetrachloroethane	ND	0.0050	mg/kg wet
1,1,2-Trichloroethane	ND	0.0050	mg/kg wet
1,1-Dichloroethane	ND	0.0050	mg/kg wet
1,1-Dichloroethene	ND	0.0050	mg/kg wet
1,1-Dichloropropene	ND	0.0050	mg/kg wet
1,2,3-Trichlorobenzene	ND	0.0050	mg/kg wet
1,2,3-Trichloropropane	ND	0.0050	mg/kg wet
1,2,4-Trichlorobenzene	ND	0.0050	mg/kg wet
1,2,4-Trimethylbenzene	ND	0.0050	mg/kg wet
1,2-Dibromo-3-Chloropropane	ND	0.0050	mg/kg wet
1,2-Dibromoethane	ND	0.0050	mg/kg wet
1,2-Dichlorobenzene	ND	0.0050	mg/kg wet
1,2-Dichloroethane	ND	0.0050	mg/kg wet
1,2-Dichloropropane	ND	0.0050	mg/kg wet
1,3,5-Trimethylbenzene	ND	0.0050	mg/kg wet
1,3-Dichlorobenzene	ND	0.0050	mg/kg wet
1,3-Dichloropropane	ND	0.0050	mg/kg wet
1,4-Dichlorobenzene	ND	0.0050	mg/kg wet
1,4-Dioxane	ND	0.100	mg/kg wet
1-Chlorohexane	ND	0.0050	mg/kg wet
2,2-Dichloropropane	ND	0.0050	mg/kg wet
2-Butanone	ND	0.0500	mg/kg wet
2-Chlorotoluene	ND	0.0050	mg/kg wet
2-Hexanone	ND	0.0500	mg/kg wet
4-Chlorotoluene	ND	0.0050	mg/kg wet
4-Isopropyltoluene	ND	0.0050	mg/kg wet
4-Methyl-2-Pentanone	ND	0.0500	mg/kg wet
Acetone	ND	0.0500	mg/kg wet
Benzene	ND	0.0050	mg/kg wet
Bromobenzene	ND	0.0050	mg/kg wet
Bromochloromethane	ND	0.0050	mg/kg wet
Bromodichloromethane	ND	0.0050	mg/kg wet
Bromoform	ND	0.0050	mg/kg wet
Bromomethane	ND	0.0100	mg/kg wet
Carbon Disulfide	ND	0.0050	mg/kg wet
Carbon Tetrachloride	ND	0.0050	mg/kg wet
Chlorobenzene	ND	0.0050	mg/kg wet



CERTIFICATE OF ANALYSIS

Client Name: Beta Engineering
Client Project ID: NBC III

ESS Laboratory Work Order: 19I0654

Quality Control Data

Analyte	Result	MRL	Units	Spike Level	Source Result	%REC	%REC Limits	RPD	RPD Limit	Qualifier
---------	--------	-----	-------	-------------	---------------	------	-------------	-----	-----------	-----------

5035/8260B Volatile Organic Compounds / Low Level

Batch C192012 - 5035

Chloroethane	ND	0.0100	mg/kg wet							
Chloroform	ND	0.0050	mg/kg wet							
Chloromethane	ND	0.0100	mg/kg wet							
cis-1,2-Dichloroethene	ND	0.0050	mg/kg wet							
cis-1,3-Dichloropropene	ND	0.0050	mg/kg wet							
Dibromochloromethane	ND	0.0050	mg/kg wet							
Dibromomethane	ND	0.0050	mg/kg wet							
Dichlorodifluoromethane	ND	0.0100	mg/kg wet							
Diethyl Ether	ND	0.0050	mg/kg wet							
Di-isopropyl ether	ND	0.0050	mg/kg wet							
Ethyl tertiary-butyl ether	ND	0.0050	mg/kg wet							
Ethylbenzene	ND	0.0050	mg/kg wet							
Hexachlorobutadiene	ND	0.0050	mg/kg wet							
Isopropylbenzene	ND	0.0050	mg/kg wet							
Methyl tert-Butyl Ether	ND	0.0050	mg/kg wet							
Methylene Chloride	ND	0.0250	mg/kg wet							
Naphthalene	ND	0.0050	mg/kg wet							
n-Butylbenzene	ND	0.0050	mg/kg wet							
n-Propylbenzene	ND	0.0050	mg/kg wet							
sec-Butylbenzene	ND	0.0050	mg/kg wet							
Styrene	ND	0.0050	mg/kg wet							
tert-Butylbenzene	ND	0.0050	mg/kg wet							
Tertiary-amyl methyl ether	ND	0.0050	mg/kg wet							
Tetrachloroethene	ND	0.0050	mg/kg wet							
Tetrahydrofuran	ND	0.0050	mg/kg wet							
Toluene	ND	0.0050	mg/kg wet							
trans-1,2-Dichloroethene	ND	0.0050	mg/kg wet							
trans-1,3-Dichloropropene	ND	0.0050	mg/kg wet							
Trichloroethene	ND	0.0050	mg/kg wet							
Trichlorofluoromethane	ND	0.0050	mg/kg wet							
Vinyl Acetate	ND	0.0050	mg/kg wet							
Vinyl Chloride	ND	0.0100	mg/kg wet							
Xylene O	ND	0.0050	mg/kg wet							
Xylene P,M	ND	0.0100	mg/kg wet							
Surrogate: 1,2-Dichloroethane-d4	0.0524		mg/kg wet	0.05000		105	70-130			
Surrogate: 4-Bromofluorobenzene	0.0503		mg/kg wet	0.05000		101	70-130			
Surrogate: Dibromofluoromethane	0.0492		mg/kg wet	0.05000		98	70-130			
Surrogate: Toluene-d8	0.0496		mg/kg wet	0.05000		99	70-130			

LCS

1,1,1,2-Tetrachloroethane	0.0518	0.0050	mg/kg wet	0.05000		104	70-130			
1,1,1-Trichloroethane	0.0571	0.0050	mg/kg wet	0.05000		114	70-130			
1,1,2,2-Tetrachloroethane	0.0505	0.0050	mg/kg wet	0.05000		101	70-130			
1,1,2-Trichloroethane	0.0499	0.0050	mg/kg wet	0.05000		100	70-130			
1,1-Dichloroethane	0.0562	0.0050	mg/kg wet	0.05000		112	70-130			
1,1-Dichloroethene	0.0565	0.0050	mg/kg wet	0.05000		113	70-130			



CERTIFICATE OF ANALYSIS

Client Name: Beta Engineering
Client Project ID: NBC III

ESS Laboratory Work Order: 19I0654

Quality Control Data

Analyte	Result	MRL	Units	Spike Level	Source Result	%REC	%REC Limits	RPD	RPD Limit	Qualifier
---------	--------	-----	-------	-------------	---------------	------	-------------	-----	-----------	-----------

5035/8260B Volatile Organic Compounds / Low Level

Batch C192012 - 5035

1,1-Dichloropropene	0.0556	0.0050	mg/kg wet	0.05000		111	70-130			
1,2,3-Trichlorobenzene	0.0493	0.0050	mg/kg wet	0.05000		99	70-130			
1,2,3-Trichloropropane	0.0481	0.0050	mg/kg wet	0.05000		96	70-130			
1,2,4-Trichlorobenzene	0.0507	0.0050	mg/kg wet	0.05000		101	70-130			
1,2,4-Trimethylbenzene	0.0550	0.0050	mg/kg wet	0.05000		110	70-130			
1,2-Dibromo-3-Chloropropane	0.0488	0.0050	mg/kg wet	0.05000		98	70-130			
1,2-Dibromoethane	0.0515	0.0050	mg/kg wet	0.05000		103	70-130			
1,2-Dichlorobenzene	0.0511	0.0050	mg/kg wet	0.05000		102	70-130			
1,2-Dichloroethane	0.0551	0.0050	mg/kg wet	0.05000		110	70-130			
1,2-Dichloropropane	0.0519	0.0050	mg/kg wet	0.05000		104	70-130			
1,3,5-Trimethylbenzene	0.0545	0.0050	mg/kg wet	0.05000		109	70-130			
1,3-Dichlorobenzene	0.0513	0.0050	mg/kg wet	0.05000		103	70-130			
1,3-Dichloropropane	0.0533	0.0050	mg/kg wet	0.05000		107	70-130			
1,4-Dichlorobenzene	0.0510	0.0050	mg/kg wet	0.05000		102	70-130			
1,4-Dioxane	0.951	0.100	mg/kg wet	1.000		95	70-130			
1-Chlorohexane	0.0523	0.0050	mg/kg wet	0.05000		105	70-130			
2,2-Dichloropropane	0.0559	0.0050	mg/kg wet	0.05000		112	70-130			
2-Butanone	0.268	0.0500	mg/kg wet	0.2500		107	70-130			
2-Chlorotoluene	0.0536	0.0050	mg/kg wet	0.05000		107	70-130			
2-Hexanone	0.250	0.0500	mg/kg wet	0.2500		100	70-130			
4-Chlorotoluene	0.0543	0.0050	mg/kg wet	0.05000		109	70-130			
4-Isopropyltoluene	0.0534	0.0050	mg/kg wet	0.05000		107	70-130			
4-Methyl-2-Pentanone	0.254	0.0500	mg/kg wet	0.2500		102	70-130			
Acetone	0.243	0.0500	mg/kg wet	0.2500		97	70-130			
Benzene	0.0529	0.0050	mg/kg wet	0.05000		106	70-130			
Bromobenzene	0.0531	0.0050	mg/kg wet	0.05000		106	70-130			
Bromochloromethane	0.0520	0.0050	mg/kg wet	0.05000		104	70-130			
Bromodichloromethane	0.0537	0.0050	mg/kg wet	0.05000		107	70-130			
Bromoform	0.0480	0.0050	mg/kg wet	0.05000		96	70-130			
Bromomethane	0.0426	0.0100	mg/kg wet	0.05000		85	70-130			
Carbon Disulfide	0.0562	0.0050	mg/kg wet	0.05000		112	70-130			
Carbon Tetrachloride	0.0546	0.0050	mg/kg wet	0.05000		109	70-130			
Chlorobenzene	0.0511	0.0050	mg/kg wet	0.05000		102	70-130			
Chloroethane	0.0467	0.0100	mg/kg wet	0.05000		93	70-130			
Chloroform	0.0542	0.0050	mg/kg wet	0.05000		108	70-130			
Chloromethane	0.0452	0.0100	mg/kg wet	0.05000		90	70-130			
cis-1,2-Dichloroethene	0.0531	0.0050	mg/kg wet	0.05000		106	70-130			
cis-1,3-Dichloropropene	0.0519	0.0050	mg/kg wet	0.05000		104	70-130			
Dibromochloromethane	0.0528	0.0050	mg/kg wet	0.05000		106	70-130			
Dibromomethane	0.0537	0.0050	mg/kg wet	0.05000		107	70-130			
Dichlorodifluoromethane	0.0431	0.0100	mg/kg wet	0.05000		86	70-130			
Diethyl Ether	0.0541	0.0050	mg/kg wet	0.05000		108	70-130			
Di-isopropyl ether	0.0549	0.0050	mg/kg wet	0.05000		110	70-130			
Ethyl tertiary-butyl ether	0.0503	0.0050	mg/kg wet	0.05000		101	70-130			
Ethylbenzene	0.0538	0.0050	mg/kg wet	0.05000		108	70-130			



CERTIFICATE OF ANALYSIS

Client Name: Beta Engineering
Client Project ID: NBC III

ESS Laboratory Work Order: 19I0654

Quality Control Data

Analyte	Result	MRL	Units	Spike Level	Source Result	%REC	%REC Limits	RPD	RPD Limit	Qualifier
---------	--------	-----	-------	-------------	---------------	------	-------------	-----	-----------	-----------

5035/8260B Volatile Organic Compounds / Low Level

Batch C192012 - 5035

Hexachlorobutadiene	0.0524	0.0050	mg/kg wet	0.05000		105	70-130			
Isopropylbenzene	0.0546	0.0050	mg/kg wet	0.05000		109	70-130			
Methyl tert-Butyl Ether	0.0525	0.0050	mg/kg wet	0.05000		105	70-130			
Methylene Chloride	0.0509	0.0250	mg/kg wet	0.05000		102	70-130			
Naphthalene	0.0484	0.0050	mg/kg wet	0.05000		97	70-130			
n-Butylbenzene	0.0535	0.0050	mg/kg wet	0.05000		107	70-130			
n-Propylbenzene	0.0548	0.0050	mg/kg wet	0.05000		110	70-130			
sec-Butylbenzene	0.0527	0.0050	mg/kg wet	0.05000		105	70-130			
Styrene	0.0532	0.0050	mg/kg wet	0.05000		106	70-130			
tert-Butylbenzene	0.0542	0.0050	mg/kg wet	0.05000		108	70-130			
Tertiary-amyl methyl ether	0.0513	0.0050	mg/kg wet	0.05000		103	70-130			
Tetrachloroethene	0.0533	0.0050	mg/kg wet	0.05000		107	70-130			
Tetrahydrofuran	0.0476	0.0050	mg/kg wet	0.05000		95	70-130			
Toluene	0.0515	0.0050	mg/kg wet	0.05000		103	70-130			
trans-1,2-Dichloroethene	0.0557	0.0050	mg/kg wet	0.05000		111	70-130			
trans-1,3-Dichloropropene	0.0507	0.0050	mg/kg wet	0.05000		101	70-130			
Trichloroethene	0.0527	0.0050	mg/kg wet	0.05000		105	70-130			
Trichlorofluoromethane	0.0549	0.0050	mg/kg wet	0.05000		110	70-130			
Vinyl Acetate	0.0504	0.0050	mg/kg wet	0.05000		101	70-130			
Vinyl Chloride	0.0486	0.0100	mg/kg wet	0.05000		97	70-130			
Xylene O	0.0533	0.0050	mg/kg wet	0.05000		107	70-130			
Xylene P,M	0.107	0.0100	mg/kg wet	0.1000		107	70-130			
Surrogate: 1,2-Dichloroethane-d4	0.0511		mg/kg wet	0.05000		102	70-130			
Surrogate: 4-Bromofluorobenzene	0.0499		mg/kg wet	0.05000		100	70-130			
Surrogate: Dibromofluoromethane	0.0497		mg/kg wet	0.05000		99	70-130			
Surrogate: Toluene-d8	0.0501		mg/kg wet	0.05000		100	70-130			

LCS Dup

1,1,1,2-Tetrachloroethane	0.0500	0.0050	mg/kg wet	0.05000		100	70-130	4	25	
1,1,1-Trichloroethane	0.0577	0.0050	mg/kg wet	0.05000		115	70-130	1	25	
1,1,2,2-Tetrachloroethane	0.0470	0.0050	mg/kg wet	0.05000		94	70-130	7	25	
1,1,2-Trichloroethane	0.0491	0.0050	mg/kg wet	0.05000		98	70-130	1	25	
1,1-Dichloroethane	0.0566	0.0050	mg/kg wet	0.05000		113	70-130	0.7	25	
1,1-Dichloroethene	0.0563	0.0050	mg/kg wet	0.05000		113	70-130	0.2	25	
1,1-Dichloropropene	0.0559	0.0050	mg/kg wet	0.05000		112	70-130	0.6	25	
1,2,3-Trichlorobenzene	0.0488	0.0050	mg/kg wet	0.05000		98	70-130	1	25	
1,2,3-Trichloropropane	0.0453	0.0050	mg/kg wet	0.05000		91	70-130	6	25	
1,2,4-Trichlorobenzene	0.0514	0.0050	mg/kg wet	0.05000		103	70-130	1	25	
1,2,4-Trimethylbenzene	0.0551	0.0050	mg/kg wet	0.05000		110	70-130	0.1	25	
1,2-Dibromo-3-Chloropropane	0.0426	0.0050	mg/kg wet	0.05000		85	70-130	13	25	
1,2-Dibromoethane	0.0482	0.0050	mg/kg wet	0.05000		96	70-130	7	25	
1,2-Dichlorobenzene	0.0505	0.0050	mg/kg wet	0.05000		101	70-130	1	25	
1,2-Dichloroethane	0.0536	0.0050	mg/kg wet	0.05000		107	70-130	3	25	
1,2-Dichloropropane	0.0510	0.0050	mg/kg wet	0.05000		102	70-130	2	25	
1,3,5-Trimethylbenzene	0.0542	0.0050	mg/kg wet	0.05000		108	70-130	0.6	25	
1,3-Dichlorobenzene	0.0513	0.0050	mg/kg wet	0.05000		103	70-130	0.04	25	



CERTIFICATE OF ANALYSIS

Client Name: Beta Engineering
Client Project ID: NBC III

ESS Laboratory Work Order: 19I0654

Quality Control Data

Analyte	Result	MRL	Units	Spike Level	Source Result	%REC	%REC Limits	RPD	RPD Limit	Qualifier
---------	--------	-----	-------	-------------	---------------	------	-------------	-----	-----------	-----------

5035/8260B Volatile Organic Compounds / Low Level

Batch C192012 - 5035

1,3-Dichloropropane	0.0504	0.0050	mg/kg wet	0.05000		101	70-130	6	25	
1,4-Dichlorobenzene	0.0515	0.0050	mg/kg wet	0.05000		103	70-130	0.8	25	
1,4-Dioxane	0.832	0.100	mg/kg wet	1.000		83	70-130	13	20	
1-Chlorohexane	0.0514	0.0050	mg/kg wet	0.05000		103	70-130	2	25	
2,2-Dichloropropane	0.0576	0.0050	mg/kg wet	0.05000		115	70-130	3	25	
2-Butanone	0.266	0.0500	mg/kg wet	0.2500		106	70-130	0.7	25	
2-Chlorotoluene	0.0529	0.0050	mg/kg wet	0.05000		106	70-130	1	25	
2-Hexanone	0.227	0.0500	mg/kg wet	0.2500		91	70-130	10	25	
4-Chlorotoluene	0.0541	0.0050	mg/kg wet	0.05000		108	70-130	0.4	25	
4-Isopropyltoluene	0.0536	0.0050	mg/kg wet	0.05000		107	70-130	0.3	25	
4-Methyl-2-Pentanone	0.239	0.0500	mg/kg wet	0.2500		96	70-130	6	25	
Acetone	0.253	0.0500	mg/kg wet	0.2500		101	70-130	4	25	
Benzene	0.0523	0.0050	mg/kg wet	0.05000		105	70-130	1	25	
Bromobenzene	0.0519	0.0050	mg/kg wet	0.05000		104	70-130	2	25	
Bromochloromethane	0.0499	0.0050	mg/kg wet	0.05000		100	70-130	4	25	
Bromodichloromethane	0.0528	0.0050	mg/kg wet	0.05000		106	70-130	2	25	
Bromoform	0.0444	0.0050	mg/kg wet	0.05000		89	70-130	8	25	
Bromomethane	0.0427	0.0100	mg/kg wet	0.05000		85	70-130	0.3	25	
Carbon Disulfide	0.0568	0.0050	mg/kg wet	0.05000		114	70-130	1	25	
Carbon Tetrachloride	0.0548	0.0050	mg/kg wet	0.05000		110	70-130	0.3	25	
Chlorobenzene	0.0502	0.0050	mg/kg wet	0.05000		100	70-130	2	25	
Chloroethane	0.0467	0.0100	mg/kg wet	0.05000		93	70-130	0.09	25	
Chloroform	0.0538	0.0050	mg/kg wet	0.05000		108	70-130	0.8	25	
Chloromethane	0.0455	0.0100	mg/kg wet	0.05000		91	70-130	0.7	25	
cis-1,2-Dichloroethene	0.0524	0.0050	mg/kg wet	0.05000		105	70-130	1	25	
cis-1,3-Dichloropropene	0.0515	0.0050	mg/kg wet	0.05000		103	70-130	0.7	25	
Dibromochloromethane	0.0502	0.0050	mg/kg wet	0.05000		100	70-130	5	25	
Dibromomethane	0.0511	0.0050	mg/kg wet	0.05000		102	70-130	5	25	
Dichlorodifluoromethane	0.0435	0.0100	mg/kg wet	0.05000		87	70-130	0.9	25	
Diethyl Ether	0.0519	0.0050	mg/kg wet	0.05000		104	70-130	4	25	
Di-isopropyl ether	0.0540	0.0050	mg/kg wet	0.05000		108	70-130	2	25	
Ethyl tertiary-butyl ether	0.0489	0.0050	mg/kg wet	0.05000		98	70-130	3	25	
Ethylbenzene	0.0527	0.0050	mg/kg wet	0.05000		105	70-130	2	25	
Hexachlorobutadiene	0.0533	0.0050	mg/kg wet	0.05000		107	70-130	2	25	
Isopropylbenzene	0.0543	0.0050	mg/kg wet	0.05000		109	70-130	0.6	25	
Methyl tert-Butyl Ether	0.0503	0.0050	mg/kg wet	0.05000		101	70-130	4	25	
Methylene Chloride	0.0512	0.0250	mg/kg wet	0.05000		102	70-130	0.5	25	
Naphthalene	0.0453	0.0050	mg/kg wet	0.05000		91	70-130	6	25	
n-Butylbenzene	0.0544	0.0050	mg/kg wet	0.05000		109	70-130	2	25	
n-Propylbenzene	0.0550	0.0050	mg/kg wet	0.05000		110	70-130	0.4	25	
sec-Butylbenzene	0.0528	0.0050	mg/kg wet	0.05000		106	70-130	0.2	25	
Styrene	0.0516	0.0050	mg/kg wet	0.05000		103	70-130	3	25	
tert-Butylbenzene	0.0538	0.0050	mg/kg wet	0.05000		108	70-130	0.8	25	
Tertiary-amyl methyl ether	0.0495	0.0050	mg/kg wet	0.05000		99	70-130	3	25	
Tetrachloroethene	0.0525	0.0050	mg/kg wet	0.05000		105	70-130	2	25	



CERTIFICATE OF ANALYSIS

Client Name: Beta Engineering
Client Project ID: NBC III

ESS Laboratory Work Order: 19I0654

Quality Control Data

Analyte	Result	MRL	Units	Spike Level	Source Result	%REC	%REC Limits	RPD	RPD Limit	Qualifier
---------	--------	-----	-------	-------------	---------------	------	-------------	-----	-----------	-----------

5035/8260B Volatile Organic Compounds / Low Level

Batch C192012 - 5035

Tetrahydrofuran	0.0427	0.0050	mg/kg wet	0.05000		85	70-130	11	25	
Toluene	0.0522	0.0050	mg/kg wet	0.05000		104	70-130	1	25	
trans-1,2-Dichloroethene	0.0556	0.0050	mg/kg wet	0.05000		111	70-130	0.1	25	
trans-1,3-Dichloropropene	0.0499	0.0050	mg/kg wet	0.05000		100	70-130	2	25	
Trichloroethene	0.0530	0.0050	mg/kg wet	0.05000		106	70-130	0.6	25	
Trichlorofluoromethane	0.0550	0.0050	mg/kg wet	0.05000		110	70-130	0.3	25	
Vinyl Acetate	0.0480	0.0050	mg/kg wet	0.05000		96	70-130	5	25	
Vinyl Chloride	0.0493	0.0100	mg/kg wet	0.05000		99	70-130	1	25	
Xylene O	0.0521	0.0050	mg/kg wet	0.05000		104	70-130	2	25	
Xylene P,M	0.104	0.0100	mg/kg wet	0.1000		104	70-130	2	25	
Surrogate: 1,2-Dichloroethane-d4	0.0512		mg/kg wet	0.05000		102	70-130			
Surrogate: 4-Bromofluorobenzene	0.0494		mg/kg wet	0.05000		99	70-130			
Surrogate: Dibromofluoromethane	0.0503		mg/kg wet	0.05000		101	70-130			
Surrogate: Toluene-d8	0.0492		mg/kg wet	0.05000		98	70-130			

Batch C192335 - 5035

Blank

1,1,1,2-Tetrachloroethane	ND	0.0050	mg/kg wet							
1,1,1-Trichloroethane	ND	0.0050	mg/kg wet							
1,1,2,2-Tetrachloroethane	ND	0.0050	mg/kg wet							
1,1,2-Trichloroethane	ND	0.0050	mg/kg wet							
1,1-Dichloroethane	ND	0.0050	mg/kg wet							
1,1-Dichloroethene	ND	0.0050	mg/kg wet							
1,1-Dichloropropene	ND	0.0050	mg/kg wet							
1,2,3-Trichlorobenzene	ND	0.0050	mg/kg wet							
1,2,3-Trichloropropane	ND	0.0050	mg/kg wet							
1,2,4-Trichlorobenzene	ND	0.0050	mg/kg wet							
1,2,4-Trimethylbenzene	ND	0.0050	mg/kg wet							
1,2-Dibromo-3-Chloropropane	ND	0.0050	mg/kg wet							
1,2-Dibromoethane	ND	0.0050	mg/kg wet							
1,2-Dichlorobenzene	ND	0.0050	mg/kg wet							
1,2-Dichloroethane	ND	0.0050	mg/kg wet							
1,2-Dichloropropane	ND	0.0050	mg/kg wet							
1,3,5-Trimethylbenzene	ND	0.0050	mg/kg wet							
1,3-Dichlorobenzene	ND	0.0050	mg/kg wet							
1,3-Dichloropropane	ND	0.0050	mg/kg wet							
1,4-Dichlorobenzene	ND	0.0050	mg/kg wet							
1,4-Dioxane	ND	0.100	mg/kg wet							
1-Chlorohexane	ND	0.0050	mg/kg wet							
2,2-Dichloropropane	ND	0.0050	mg/kg wet							
2-Butanone	ND	0.0500	mg/kg wet							
2-Chlorotoluene	ND	0.0050	mg/kg wet							
2-Hexanone	ND	0.0500	mg/kg wet							
4-Chlorotoluene	ND	0.0050	mg/kg wet							
4-Isopropyltoluene	ND	0.0050	mg/kg wet							
4-Methyl-2-Pentanone	ND	0.0500	mg/kg wet							



CERTIFICATE OF ANALYSIS

Client Name: Beta Engineering
Client Project ID: NBC III

ESS Laboratory Work Order: 19I0654

Quality Control Data

Analyte	Result	MRL	Units	Spike Level	Source Result	%REC	%REC Limits	RPD	RPD Limit	Qualifier
---------	--------	-----	-------	-------------	---------------	------	-------------	-----	-----------	-----------

5035/8260B Volatile Organic Compounds / Low Level

Batch C192335 - 5035

Acetone	ND	0.0500	mg/kg wet							
Benzene	ND	0.0050	mg/kg wet							
Bromobenzene	ND	0.0050	mg/kg wet							
Bromochloromethane	ND	0.0050	mg/kg wet							
Bromodichloromethane	ND	0.0050	mg/kg wet							
Bromoform	ND	0.0050	mg/kg wet							
Bromomethane	ND	0.0100	mg/kg wet							
Carbon Disulfide	ND	0.0050	mg/kg wet							
Carbon Tetrachloride	ND	0.0050	mg/kg wet							
Chlorobenzene	ND	0.0050	mg/kg wet							
Chloroethane	ND	0.0100	mg/kg wet							
Chloroform	ND	0.0050	mg/kg wet							
Chloromethane	ND	0.0100	mg/kg wet							
cis-1,2-Dichloroethene	ND	0.0050	mg/kg wet							
cis-1,3-Dichloropropene	ND	0.0050	mg/kg wet							
Dibromochloromethane	ND	0.0050	mg/kg wet							
Dibromomethane	ND	0.0050	mg/kg wet							
Dichlorodifluoromethane	ND	0.0100	mg/kg wet							
Diethyl Ether	ND	0.0050	mg/kg wet							
Di-isopropyl ether	ND	0.0050	mg/kg wet							
Ethyl tertiary-butyl ether	ND	0.0050	mg/kg wet							
Ethylbenzene	ND	0.0050	mg/kg wet							
Hexachlorobutadiene	ND	0.0050	mg/kg wet							
Isopropylbenzene	ND	0.0050	mg/kg wet							
Methyl tert-Butyl Ether	ND	0.0050	mg/kg wet							
Methylene Chloride	ND	0.0250	mg/kg wet							
Naphthalene	ND	0.0050	mg/kg wet							
n-Butylbenzene	ND	0.0050	mg/kg wet							
n-Propylbenzene	ND	0.0050	mg/kg wet							
sec-Butylbenzene	ND	0.0050	mg/kg wet							
Styrene	ND	0.0050	mg/kg wet							
tert-Butylbenzene	ND	0.0050	mg/kg wet							
Tertiary-amyl methyl ether	ND	0.0050	mg/kg wet							
Tetrachloroethene	ND	0.0050	mg/kg wet							
Tetrahydrofuran	ND	0.0050	mg/kg wet							
Toluene	ND	0.0050	mg/kg wet							
trans-1,2-Dichloroethene	ND	0.0050	mg/kg wet							
trans-1,3-Dichloropropene	ND	0.0050	mg/kg wet							
Trichloroethene	ND	0.0050	mg/kg wet							
Trichlorofluoromethane	ND	0.0050	mg/kg wet							
Vinyl Acetate	ND	0.0050	mg/kg wet							
Vinyl Chloride	ND	0.0100	mg/kg wet							
Xylene O	ND	0.0050	mg/kg wet							
Xylene P,M	ND	0.0100	mg/kg wet							
Surrogate: 1,2-Dichloroethane-d4	0.0522		mg/kg wet	0.05000		104	70-130			



CERTIFICATE OF ANALYSIS

Client Name: Beta Engineering
Client Project ID: NBC III

ESS Laboratory Work Order: 19I0654

Quality Control Data

Analyte	Result	MRL	Units	Spike Level	Source Result	%REC	%REC Limits	RPD	RPD Limit	Qualifier
---------	--------	-----	-------	-------------	---------------	------	-------------	-----	-----------	-----------

5035/8260B Volatile Organic Compounds / Low Level

Batch C192335 - 5035

Surrogate: 4-Bromofluorobenzene	0.0500		mg/kg wet	0.05000		100	70-130			
Surrogate: Dibromofluoromethane	0.0488		mg/kg wet	0.05000		98	70-130			
Surrogate: Toluene-d8	0.0498		mg/kg wet	0.05000		100	70-130			

LCS

1,1,1,2-Tetrachloroethane	0.0495	0.0050	mg/kg wet	0.05000		99	70-130			
1,1,1-Trichloroethane	0.0565	0.0050	mg/kg wet	0.05000		113	70-130			
1,1,2,2-Tetrachloroethane	0.0468	0.0050	mg/kg wet	0.05000		94	70-130			
1,1,2-Trichloroethane	0.0481	0.0050	mg/kg wet	0.05000		96	70-130			
1,1-Dichloroethane	0.0552	0.0050	mg/kg wet	0.05000		110	70-130			
1,1-Dichloroethene	0.0542	0.0050	mg/kg wet	0.05000		108	70-130			
1,1-Dichloropropene	0.0542	0.0050	mg/kg wet	0.05000		108	70-130			
1,2,3-Trichlorobenzene	0.0474	0.0050	mg/kg wet	0.05000		95	70-130			
1,2,3-Trichloropropane	0.0446	0.0050	mg/kg wet	0.05000		89	70-130			
1,2,4-Trichlorobenzene	0.0500	0.0050	mg/kg wet	0.05000		100	70-130			
1,2,4-Trimethylbenzene	0.0534	0.0050	mg/kg wet	0.05000		107	70-130			
1,2-Dibromo-3-Chloropropane	0.0427	0.0050	mg/kg wet	0.05000		85	70-130			
1,2-Dibromoethane	0.0485	0.0050	mg/kg wet	0.05000		97	70-130			
1,2-Dichlorobenzene	0.0492	0.0050	mg/kg wet	0.05000		98	70-130			
1,2-Dichloroethane	0.0534	0.0050	mg/kg wet	0.05000		107	70-130			
1,2-Dichloropropane	0.0496	0.0050	mg/kg wet	0.05000		99	70-130			
1,3,5-Trimethylbenzene	0.0524	0.0050	mg/kg wet	0.05000		105	70-130			
1,3-Dichlorobenzene	0.0500	0.0050	mg/kg wet	0.05000		100	70-130			
1,3-Dichloropropane	0.0503	0.0050	mg/kg wet	0.05000		101	70-130			
1,4-Dichlorobenzene	0.0499	0.0050	mg/kg wet	0.05000		100	70-130			
1,4-Dioxane	0.862	0.100	mg/kg wet	1.000		86	70-130			
1-Chlorohexane	0.0496	0.0050	mg/kg wet	0.05000		99	70-130			
2,2-Dichloropropane	0.0555	0.0050	mg/kg wet	0.05000		111	70-130			
2-Butanone	0.253	0.0500	mg/kg wet	0.2500		101	70-130			
2-Chlorotoluene	0.0513	0.0050	mg/kg wet	0.05000		103	70-130			
2-Hexanone	0.221	0.0500	mg/kg wet	0.2500		89	70-130			
4-Chlorotoluene	0.0525	0.0050	mg/kg wet	0.05000		105	70-130			
4-Isopropyltoluene	0.0519	0.0050	mg/kg wet	0.05000		104	70-130			
4-Methyl-2-Pentanone	0.234	0.0500	mg/kg wet	0.2500		94	70-130			
Acetone	0.220	0.0500	mg/kg wet	0.2500		88	70-130			
Benzene	0.0508	0.0050	mg/kg wet	0.05000		102	70-130			
Bromobenzene	0.0510	0.0050	mg/kg wet	0.05000		102	70-130			
Bromochloromethane	0.0499	0.0050	mg/kg wet	0.05000		100	70-130			
Bromodichloromethane	0.0522	0.0050	mg/kg wet	0.05000		104	70-130			
Bromoform	0.0452	0.0050	mg/kg wet	0.05000		90	70-130			
Bromomethane	0.0418	0.0100	mg/kg wet	0.05000		84	70-130			
Carbon Disulfide	0.0543	0.0050	mg/kg wet	0.05000		109	70-130			
Carbon Tetrachloride	0.0544	0.0050	mg/kg wet	0.05000		109	70-130			
Chlorobenzene	0.0489	0.0050	mg/kg wet	0.05000		98	70-130			
Chloroethane	0.0451	0.0100	mg/kg wet	0.05000		90	70-130			



CERTIFICATE OF ANALYSIS

Client Name: Beta Engineering
Client Project ID: NBC III

ESS Laboratory Work Order: 19I0654

Quality Control Data

Analyte	Result	MRL	Units	Spike Level	Source Result	%REC	%REC Limits	RPD	RPD Limit	Qualifier
---------	--------	-----	-------	-------------	---------------	------	-------------	-----	-----------	-----------

5035/8260B Volatile Organic Compounds / Low Level

Batch C192335 - 5035

Chloroform	0.0531	0.0050	mg/kg wet	0.05000		106	70-130			
Chloromethane	0.0443	0.0100	mg/kg wet	0.05000		89	70-130			
cis-1,2-Dichloroethene	0.0512	0.0050	mg/kg wet	0.05000		102	70-130			
cis-1,3-Dichloropropene	0.0508	0.0050	mg/kg wet	0.05000		102	70-130			
Dibromochloromethane	0.0503	0.0050	mg/kg wet	0.05000		101	70-130			
Dibromomethane	0.0506	0.0050	mg/kg wet	0.05000		101	70-130			
Dichlorodifluoromethane	0.0420	0.0100	mg/kg wet	0.05000		84	70-130			
Diethyl Ether	0.0509	0.0050	mg/kg wet	0.05000		102	70-130			
Di-isopropyl ether	0.0525	0.0050	mg/kg wet	0.05000		105	70-130			
Ethyl tertiary-butyl ether	0.0479	0.0050	mg/kg wet	0.05000		96	70-130			
Ethylbenzene	0.0515	0.0050	mg/kg wet	0.05000		103	70-130			
Hexachlorobutadiene	0.0522	0.0050	mg/kg wet	0.05000		104	70-130			
Isopropylbenzene	0.0525	0.0050	mg/kg wet	0.05000		105	70-130			
Methyl tert-Butyl Ether	0.0498	0.0050	mg/kg wet	0.05000		100	70-130			
Methylene Chloride	0.0550	0.0250	mg/kg wet	0.05000		110	70-130			
Naphthalene	0.0448	0.0050	mg/kg wet	0.05000		90	70-130			
n-Butylbenzene	0.0526	0.0050	mg/kg wet	0.05000		105	70-130			
n-Propylbenzene	0.0531	0.0050	mg/kg wet	0.05000		106	70-130			
sec-Butylbenzene	0.0510	0.0050	mg/kg wet	0.05000		102	70-130			
Styrene	0.0506	0.0050	mg/kg wet	0.05000		101	70-130			
tert-Butylbenzene	0.0527	0.0050	mg/kg wet	0.05000		105	70-130			
Tertiary-amyl methyl ether	0.0486	0.0050	mg/kg wet	0.05000		97	70-130			
Tetrachloroethene	0.0509	0.0050	mg/kg wet	0.05000		102	70-130			
Tetrahydrofuran	0.0414	0.0050	mg/kg wet	0.05000		83	70-130			
Toluene	0.0506	0.0050	mg/kg wet	0.05000		101	70-130			
trans-1,2-Dichloroethene	0.0537	0.0050	mg/kg wet	0.05000		107	70-130			
trans-1,3-Dichloropropene	0.0496	0.0050	mg/kg wet	0.05000		99	70-130			
Trichloroethene	0.0518	0.0050	mg/kg wet	0.05000		104	70-130			
Trichlorofluoromethane	0.0541	0.0050	mg/kg wet	0.05000		108	70-130			
Vinyl Acetate	0.0478	0.0050	mg/kg wet	0.05000		96	70-130			
Vinyl Chloride	0.0478	0.0100	mg/kg wet	0.05000		96	70-130			
Xylene O	0.0511	0.0050	mg/kg wet	0.05000		102	70-130			
Xylene P,M	0.102	0.0100	mg/kg wet	0.1000		102	70-130			
Surrogate: 1,2-Dichloroethane-d4	0.0516		mg/kg wet	0.05000		103	70-130			
Surrogate: 4-Bromofluorobenzene	0.0495		mg/kg wet	0.05000		99	70-130			
Surrogate: Dibromofluoromethane	0.0505		mg/kg wet	0.05000		101	70-130			
Surrogate: Toluene-d8	0.0497		mg/kg wet	0.05000		99	70-130			

LCS Dup

1,1,1,2-Tetrachloroethane	0.0490	0.0050	mg/kg wet	0.05000		98	70-130	1	25	
1,1,1-Trichloroethane	0.0549	0.0050	mg/kg wet	0.05000		110	70-130	3	25	
1,1,2,2-Tetrachloroethane	0.0460	0.0050	mg/kg wet	0.05000		92	70-130	2	25	
1,1,2-Trichloroethane	0.0467	0.0050	mg/kg wet	0.05000		93	70-130	3	25	
1,1-Dichloroethane	0.0541	0.0050	mg/kg wet	0.05000		108	70-130	2	25	
1,1-Dichloroethene	0.0534	0.0050	mg/kg wet	0.05000		107	70-130	2	25	
1,1-Dichloropropene	0.0534	0.0050	mg/kg wet	0.05000		107	70-130	1	25	



CERTIFICATE OF ANALYSIS

Client Name: Beta Engineering
Client Project ID: NBC III

ESS Laboratory Work Order: 19I0654

Quality Control Data

Analyte	Result	MRL	Units	Spike Level	Source Result	%REC	%REC Limits	RPD	RPD Limit	Qualifier
---------	--------	-----	-------	-------------	---------------	------	-------------	-----	-----------	-----------

5035/8260B Volatile Organic Compounds / Low Level

Batch C192335 - 5035

1,2,3-Trichlorobenzene	0.0477	0.0050	mg/kg wet	0.05000		95	70-130	0.8	25	
1,2,3-Trichloropropane	0.0441	0.0050	mg/kg wet	0.05000		88	70-130	1	25	
1,2,4-Trichlorobenzene	0.0498	0.0050	mg/kg wet	0.05000		100	70-130	0.4	25	
1,2,4-Trimethylbenzene	0.0532	0.0050	mg/kg wet	0.05000		106	70-130	0.4	25	
1,2-Dibromo-3-Chloropropane	0.0434	0.0050	mg/kg wet	0.05000		87	70-130	2	25	
1,2-Dibromoethane	0.0477	0.0050	mg/kg wet	0.05000		95	70-130	2	25	
1,2-Dichlorobenzene	0.0492	0.0050	mg/kg wet	0.05000		98	70-130	0.04	25	
1,2-Dichloroethane	0.0514	0.0050	mg/kg wet	0.05000		103	70-130	4	25	
1,2-Dichloropropane	0.0484	0.0050	mg/kg wet	0.05000		97	70-130	2	25	
1,3,5-Trimethylbenzene	0.0523	0.0050	mg/kg wet	0.05000		105	70-130	0.1	25	
1,3-Dichlorobenzene	0.0493	0.0050	mg/kg wet	0.05000		99	70-130	1	25	
1,3-Dichloropropane	0.0501	0.0050	mg/kg wet	0.05000		100	70-130	0.4	25	
1,4-Dichlorobenzene	0.0500	0.0050	mg/kg wet	0.05000		100	70-130	0.2	25	
1,4-Dioxane	0.827	0.100	mg/kg wet	1.000		83	70-130	4	20	
1-Chlorohexane	0.0496	0.0050	mg/kg wet	0.05000		99	70-130	0.04	25	
2,2-Dichloropropane	0.0535	0.0050	mg/kg wet	0.05000		107	70-130	4	25	
2-Butanone	0.242	0.0500	mg/kg wet	0.2500		97	70-130	4	25	
2-Chlorotoluene	0.0518	0.0050	mg/kg wet	0.05000		104	70-130	1	25	
2-Hexanone	0.218	0.0500	mg/kg wet	0.2500		87	70-130	1	25	
4-Chlorotoluene	0.0520	0.0050	mg/kg wet	0.05000		104	70-130	0.9	25	
4-Isopropyltoluene	0.0519	0.0050	mg/kg wet	0.05000		104	70-130	0.04	25	
4-Methyl-2-Pentanone	0.227	0.0500	mg/kg wet	0.2500		91	70-130	3	25	
Acetone	0.212	0.0500	mg/kg wet	0.2500		85	70-130	3	25	
Benzene	0.0498	0.0050	mg/kg wet	0.05000		100	70-130	2	25	
Bromobenzene	0.0505	0.0050	mg/kg wet	0.05000		101	70-130	0.8	25	
Bromochloromethane	0.0484	0.0050	mg/kg wet	0.05000		97	70-130	3	25	
Bromodichloromethane	0.0508	0.0050	mg/kg wet	0.05000		102	70-130	3	25	
Bromoform	0.0449	0.0050	mg/kg wet	0.05000		90	70-130	0.6	25	
Bromomethane	0.0414	0.0100	mg/kg wet	0.05000		83	70-130	1	25	
Carbon Disulfide	0.0533	0.0050	mg/kg wet	0.05000		107	70-130	2	25	
Carbon Tetrachloride	0.0526	0.0050	mg/kg wet	0.05000		105	70-130	3	25	
Chlorobenzene	0.0484	0.0050	mg/kg wet	0.05000		97	70-130	1	25	
Chloroethane	0.0446	0.0100	mg/kg wet	0.05000		89	70-130	1	25	
Chloroform	0.0515	0.0050	mg/kg wet	0.05000		103	70-130	3	25	
Chloromethane	0.0440	0.0100	mg/kg wet	0.05000		88	70-130	0.8	25	
cis-1,2-Dichloroethene	0.0504	0.0050	mg/kg wet	0.05000		101	70-130	2	25	
cis-1,3-Dichloropropene	0.0492	0.0050	mg/kg wet	0.05000		98	70-130	3	25	
Dibromochloromethane	0.0501	0.0050	mg/kg wet	0.05000		100	70-130	0.5	25	
Dibromomethane	0.0493	0.0050	mg/kg wet	0.05000		99	70-130	3	25	
Dichlorodifluoromethane	0.0410	0.0100	mg/kg wet	0.05000		82	70-130	2	25	
Diethyl Ether	0.0501	0.0050	mg/kg wet	0.05000		100	70-130	2	25	
Di-isopropyl ether	0.0511	0.0050	mg/kg wet	0.05000		102	70-130	3	25	
Ethyl tertiary-butyl ether	0.0464	0.0050	mg/kg wet	0.05000		93	70-130	3	25	
Ethylbenzene	0.0513	0.0050	mg/kg wet	0.05000		103	70-130	0.4	25	
Hexachlorobutadiene	0.0520	0.0050	mg/kg wet	0.05000		104	70-130	0.3	25	



CERTIFICATE OF ANALYSIS

Client Name: Beta Engineering
Client Project ID: NBC III

ESS Laboratory Work Order: 19I0654

Quality Control Data

Analyte	Result	MRL	Units	Spike Level	Source Result	%REC	%REC Limits	RPD	RPD Limit	Qualifier
---------	--------	-----	-------	-------------	---------------	------	-------------	-----	-----------	-----------

5035/8260B Volatile Organic Compounds / Low Level

Batch CI92335 - 5035

Isopropylbenzene	0.0528	0.0050	mg/kg wet	0.05000		106	70-130	0.5	25	
Methyl tert-Butyl Ether	0.0484	0.0050	mg/kg wet	0.05000		97	70-130	3	25	
Methylene Chloride	0.0535	0.0250	mg/kg wet	0.05000		107	70-130	3	25	
Naphthalene	0.0452	0.0050	mg/kg wet	0.05000		90	70-130	1	25	
n-Butylbenzene	0.0523	0.0050	mg/kg wet	0.05000		105	70-130	0.6	25	
n-Propylbenzene	0.0531	0.0050	mg/kg wet	0.05000		106	70-130	0	25	
sec-Butylbenzene	0.0511	0.0050	mg/kg wet	0.05000		102	70-130	0.2	25	
Styrene	0.0500	0.0050	mg/kg wet	0.05000		100	70-130	1	25	
tert-Butylbenzene	0.0524	0.0050	mg/kg wet	0.05000		105	70-130	0.5	25	
Tertiary-amyl methyl ether	0.0473	0.0050	mg/kg wet	0.05000		95	70-130	3	25	
Tetrachloroethene	0.0512	0.0050	mg/kg wet	0.05000		102	70-130	0.6	25	
Tetrahydrofuran	0.0404	0.0050	mg/kg wet	0.05000		81	70-130	2	25	
Toluene	0.0494	0.0050	mg/kg wet	0.05000		99	70-130	2	25	
trans-1,2-Dichloroethene	0.0534	0.0050	mg/kg wet	0.05000		107	70-130	0.6	25	
trans-1,3-Dichloropropene	0.0477	0.0050	mg/kg wet	0.05000		95	70-130	4	25	
Trichloroethene	0.0502	0.0050	mg/kg wet	0.05000		100	70-130	3	25	
Trichlorofluoromethane	0.0529	0.0050	mg/kg wet	0.05000		106	70-130	2	25	
Vinyl Acetate	0.0463	0.0050	mg/kg wet	0.05000		93	70-130	3	25	
Vinyl Chloride	0.0469	0.0100	mg/kg wet	0.05000		94	70-130	2	25	
Xylene O	0.0505	0.0050	mg/kg wet	0.05000		101	70-130	1	25	
Xylene P,M	0.102	0.0100	mg/kg wet	0.1000		102	70-130	0.4	25	
Surrogate: 1,2-Dichloroethane-d4	0.0503		mg/kg wet	0.05000		101	70-130			
Surrogate: 4-Bromofluorobenzene	0.0496		mg/kg wet	0.05000		99	70-130			
Surrogate: Dibromofluoromethane	0.0490		mg/kg wet	0.05000		98	70-130			
Surrogate: Toluene-d8	0.0499		mg/kg wet	0.05000		100	70-130			

8082A Polychlorinated Biphenyls (PCB)

Batch CI92045 - 3540C

Blank										
Aroclor 1016	ND	0.02	mg/kg wet							
Aroclor 1016 [2C]	ND	0.02	mg/kg wet							
Aroclor 1221	ND	0.02	mg/kg wet							
Aroclor 1221 [2C]	ND	0.02	mg/kg wet							
Aroclor 1232	ND	0.02	mg/kg wet							
Aroclor 1232 [2C]	ND	0.02	mg/kg wet							
Aroclor 1242	ND	0.02	mg/kg wet							
Aroclor 1242 [2C]	ND	0.02	mg/kg wet							
Aroclor 1248	ND	0.02	mg/kg wet							
Aroclor 1248 [2C]	ND	0.02	mg/kg wet							
Aroclor 1254	ND	0.02	mg/kg wet							
Aroclor 1254 [2C]	ND	0.02	mg/kg wet							
Aroclor 1260	ND	0.02	mg/kg wet							
Aroclor 1260 [2C]	ND	0.02	mg/kg wet							
Aroclor 1262	ND	0.02	mg/kg wet							
Aroclor 1262 [2C]	ND	0.02	mg/kg wet							



CERTIFICATE OF ANALYSIS

Client Name: Beta Engineering
Client Project ID: NBC III

ESS Laboratory Work Order: 19I0654

Quality Control Data

Analyte	Result	MRL	Units	Spike Level	Source Result	%REC	%REC Limits	RPD	RPD Limit	Qualifier
---------	--------	-----	-------	-------------	---------------	------	-------------	-----	-----------	-----------

8082A Polychlorinated Biphenyls (PCB)

Batch C192045 - 3540C

Aroclor 1268	ND	0.02	mg/kg wet							
Aroclor 1268 [2C]	ND	0.02	mg/kg wet							
Surrogate: Decachlorobiphenyl	0.0193		mg/kg wet	0.02500		77	30-150			
Surrogate: Decachlorobiphenyl [2C]	0.0210		mg/kg wet	0.02500		84	30-150			
Surrogate: Tetrachloro-m-xylene	0.0123		mg/kg wet	0.02500		49	30-150			
Surrogate: Tetrachloro-m-xylene [2C]	0.0177		mg/kg wet	0.02500		71	30-150			

LCS

Aroclor 1016	0.3	0.05	mg/kg wet	0.5000		67	40-140			
Aroclor 1016 [2C]	0.4	0.05	mg/kg wet	0.5000		79	40-140			
Aroclor 1260	0.4	0.05	mg/kg wet	0.5000		80	40-140			
Aroclor 1260 [2C]	0.4	0.05	mg/kg wet	0.5000		81	40-140			
Surrogate: Decachlorobiphenyl	0.0195		mg/kg wet	0.02500		78	30-150			
Surrogate: Decachlorobiphenyl [2C]	0.0211		mg/kg wet	0.02500		84	30-150			
Surrogate: Tetrachloro-m-xylene	0.0150		mg/kg wet	0.02500		60	30-150			
Surrogate: Tetrachloro-m-xylene [2C]	0.0180		mg/kg wet	0.02500		72	30-150			

LCS Dup

Aroclor 1016	0.3	0.05	mg/kg wet	0.5000		70	40-140	4	30	
Aroclor 1016 [2C]	0.4	0.05	mg/kg wet	0.5000		83	40-140	5	30	
Aroclor 1260	0.4	0.05	mg/kg wet	0.5000		80	40-140	0.3	30	
Aroclor 1260 [2C]	0.4	0.05	mg/kg wet	0.5000		82	40-140	0.5	30	
Surrogate: Decachlorobiphenyl	0.0193		mg/kg wet	0.02500		77	30-150			
Surrogate: Decachlorobiphenyl [2C]	0.0208		mg/kg wet	0.02500		83	30-150			
Surrogate: Tetrachloro-m-xylene	0.0156		mg/kg wet	0.02500		62	30-150			
Surrogate: Tetrachloro-m-xylene [2C]	0.0187		mg/kg wet	0.02500		75	30-150			

8100M Total Petroleum Hydrocarbons

Batch C192046 - 3546

Blank

Decane (C10)	ND	0.2	mg/kg wet							
Docosane (C22)	ND	0.2	mg/kg wet							
Dodecane (C12)	ND	0.2	mg/kg wet							
Eicosane (C20)	ND	0.2	mg/kg wet							
Hexacosane (C26)	ND	0.2	mg/kg wet							
Hexadecane (C16)	ND	0.2	mg/kg wet							
Nonadecane (C19)	ND	0.2	mg/kg wet							
Nonane (C9)	ND	0.2	mg/kg wet							
Octacosane (C28)	ND	0.2	mg/kg wet							
Octadecane (C18)	ND	0.2	mg/kg wet							
Tetracosane (C24)	ND	0.2	mg/kg wet							
Tetradecane (C14)	ND	0.2	mg/kg wet							
Total Petroleum Hydrocarbons	ND	37.5	mg/kg wet							
Triacotane (C30)	ND	0.2	mg/kg wet							



CERTIFICATE OF ANALYSIS

Client Name: Beta Engineering
Client Project ID: NBC III

ESS Laboratory Work Order: 19I0654

Quality Control Data

Analyte	Result	MRL	Units	Spike Level	Source Result	%REC	%REC Limits	RPD	RPD Limit	Qualifier
---------	--------	-----	-------	-------------	---------------	------	-------------	-----	-----------	-----------

8100M Total Petroleum Hydrocarbons

Batch CI92046 - 3546

<i>Surrogate: O-Terphenyl</i>	4.97		mg/kg wet	5.000		99	40-140			
LCS										
Decane (C10)	2.1	0.2	mg/kg wet	2.500		84	40-140			
Docosane (C22)	2.4	0.2	mg/kg wet	2.500		97	40-140			
Dodecane (C12)	2.3	0.2	mg/kg wet	2.500		90	40-140			
Eicosane (C20)	2.4	0.2	mg/kg wet	2.500		95	40-140			
Hexacosane (C26)	2.4	0.2	mg/kg wet	2.500		97	40-140			
Hexadecane (C16)	2.3	0.2	mg/kg wet	2.500		93	40-140			
Nonadecane (C19)	2.5	0.2	mg/kg wet	2.500		100	40-140			
Nonane (C9)	1.9	0.2	mg/kg wet	2.500		75	30-140			
Octacosane (C28)	2.5	0.2	mg/kg wet	2.500		98	40-140			
Octadecane (C18)	2.4	0.2	mg/kg wet	2.500		96	40-140			
Tetracosane (C24)	2.4	0.2	mg/kg wet	2.500		97	40-140			
Tetradecane (C14)	2.3	0.2	mg/kg wet	2.500		93	40-140			
Total Petroleum Hydrocarbons	32.8	37.5	mg/kg wet	35.00		94	40-140			
Triacontane (C30)	2.5	0.2	mg/kg wet	2.500		99	40-140			

<i>Surrogate: O-Terphenyl</i>	4.71		mg/kg wet	5.000		94	40-140			
LCS Dup										
Decane (C10)	2.2	0.2	mg/kg wet	2.500		87	40-140	4	25	
Docosane (C22)	2.6	0.2	mg/kg wet	2.500		102	40-140	5	25	
Dodecane (C12)	2.4	0.2	mg/kg wet	2.500		94	40-140	4	25	
Eicosane (C20)	2.5	0.2	mg/kg wet	2.500		100	40-140	5	25	
Hexacosane (C26)	2.6	0.2	mg/kg wet	2.500		102	40-140	5	25	
Hexadecane (C16)	2.4	0.2	mg/kg wet	2.500		98	40-140	5	25	
Nonadecane (C19)	2.6	0.2	mg/kg wet	2.500		105	40-140	4	25	
Nonane (C9)	1.9	0.2	mg/kg wet	2.500		78	30-140	3	25	
Octacosane (C28)	2.6	0.2	mg/kg wet	2.500		103	40-140	5	25	
Octadecane (C18)	2.5	0.2	mg/kg wet	2.500		100	40-140	5	25	
Tetracosane (C24)	2.6	0.2	mg/kg wet	2.500		102	40-140	5	25	
Tetradecane (C14)	2.4	0.2	mg/kg wet	2.500		97	40-140	4	25	
Total Petroleum Hydrocarbons	34.3	37.5	mg/kg wet	35.00		98	40-140	5	25	
Triacontane (C30)	2.6	0.2	mg/kg wet	2.500		103	40-140	5	25	

<i>Surrogate: O-Terphenyl</i>	4.92		mg/kg wet	5.000		98	40-140			
-------------------------------	------	--	-----------	-------	--	----	--------	--	--	--

8270D Semi-Volatile Organic Compounds

Batch CI92028 - 3546

Blank										
1,1-Biphenyl	ND	0.333	mg/kg wet							
1,2,4-Trichlorobenzene	ND	0.333	mg/kg wet							
1,2-Dichlorobenzene	ND	0.333	mg/kg wet							
1,3-Dichlorobenzene	ND	0.333	mg/kg wet							
1,4-Dichlorobenzene	ND	0.333	mg/kg wet							



CERTIFICATE OF ANALYSIS

Client Name: Beta Engineering
 Client Project ID: NBC III

ESS Laboratory Work Order: 19I0654

Quality Control Data

Analyte	Result	MRL	Units	Spike Level	Source Result	%REC	%REC Limits	RPD	RPD Limit	Qualifier
---------	--------	-----	-------	-------------	---------------	------	-------------	-----	-----------	-----------

8270D Semi-Volatile Organic Compounds

Batch C192028 - 3546

2,3,4,6-Tetrachlorophenol	ND	1.67	mg/kg wet
2,4,5-Trichlorophenol	ND	0.333	mg/kg wet
2,4,6-Trichlorophenol	ND	0.333	mg/kg wet
2,4-Dichlorophenol	ND	0.333	mg/kg wet
2,4-Dimethylphenol	ND	0.333	mg/kg wet
2,4-Dinitrophenol	ND	1.67	mg/kg wet
2,4-Dinitrotoluene	ND	0.333	mg/kg wet
2,6-Dinitrotoluene	ND	0.333	mg/kg wet
2-Chloronaphthalene	ND	0.333	mg/kg wet
2-Chlorophenol	ND	0.333	mg/kg wet
2-Methylnaphthalene	ND	0.333	mg/kg wet
2-Methylphenol	ND	0.333	mg/kg wet
2-Nitroaniline	ND	0.333	mg/kg wet
2-Nitrophenol	ND	0.333	mg/kg wet
3,3'-Dichlorobenzidine	ND	0.333	mg/kg wet
3+4-Methylphenol	ND	0.667	mg/kg wet
3-Nitroaniline	ND	0.333	mg/kg wet
4,6-Dinitro-2-Methylphenol	ND	1.67	mg/kg wet
4-Bromophenyl-phenylether	ND	0.333	mg/kg wet
4-Chloro-3-Methylphenol	ND	0.333	mg/kg wet
4-Chloroaniline	ND	0.667	mg/kg wet
4-Chloro-phenyl-phenyl ether	ND	0.333	mg/kg wet
4-Nitroaniline	ND	0.333	mg/kg wet
4-Nitrophenol	ND	1.67	mg/kg wet
Acenaphthene	ND	0.333	mg/kg wet
Acenaphthylene	ND	0.333	mg/kg wet
Acetophenone	ND	0.667	mg/kg wet
Aniline	ND	0.667	mg/kg wet
Anthracene	ND	0.333	mg/kg wet
Azobenzene	ND	0.333	mg/kg wet
Benzo(a)anthracene	ND	0.333	mg/kg wet
Benzo(a)pyrene	ND	0.167	mg/kg wet
Benzo(b)fluoranthene	ND	0.333	mg/kg wet
Benzo(g,h,i)perylene	ND	0.333	mg/kg wet
Benzo(k)fluoranthene	ND	0.333	mg/kg wet
Benzoic Acid	ND	1.67	mg/kg wet
Benzyl Alcohol	ND	0.333	mg/kg wet
bis(2-Chloroethoxy)methane	ND	0.333	mg/kg wet
bis(2-Chloroethyl)ether	ND	0.167	mg/kg wet
bis(2-chloroisopropyl)Ether	ND	0.333	mg/kg wet
bis(2-Ethylhexyl)phthalate	ND	0.333	mg/kg wet
Butylbenzylphthalate	ND	0.333	mg/kg wet
Carbazole	ND	0.333	mg/kg wet
Chrysene	ND	0.167	mg/kg wet
Dibenzo(a,h)Anthracene	ND	0.167	mg/kg wet



CERTIFICATE OF ANALYSIS

Client Name: Beta Engineering
Client Project ID: NBC III

ESS Laboratory Work Order: 19I0654

Quality Control Data

Analyte	Result	MRL	Units	Spike Level	Source Result	%REC	%REC Limits	RPD	RPD Limit	Qualifier
---------	--------	-----	-------	-------------	---------------	------	-------------	-----	-----------	-----------

8270D Semi-Volatile Organic Compounds

Batch C192028 - 3546

Dibenzofuran	ND	0.333	mg/kg wet							
Diethylphthalate	ND	0.333	mg/kg wet							
Dimethylphthalate	ND	0.333	mg/kg wet							
Di-n-butylphthalate	ND	0.333	mg/kg wet							
Di-n-octylphthalate	ND	0.333	mg/kg wet							
Fluoranthene	ND	0.333	mg/kg wet							
Fluorene	ND	0.333	mg/kg wet							
Hexachlorobenzene	ND	0.167	mg/kg wet							
Hexachlorobutadiene	ND	0.333	mg/kg wet							
Hexachlorocyclopentadiene	ND	1.67	mg/kg wet							
Hexachloroethane	ND	0.333	mg/kg wet							
Indeno(1,2,3-cd)Pyrene	ND	0.333	mg/kg wet							
Isophorone	ND	0.333	mg/kg wet							
Naphthalene	ND	0.333	mg/kg wet							
Nitrobenzene	ND	0.333	mg/kg wet							
N-Nitrosodimethylamine	ND	0.333	mg/kg wet							
N-Nitroso-Di-n-Propylamine	ND	0.333	mg/kg wet							
N-nitrosodiphenylamine	ND	0.333	mg/kg wet							
Pentachlorophenol	ND	1.67	mg/kg wet							
Phenanthrene	ND	0.333	mg/kg wet							
Phenol	ND	0.333	mg/kg wet							
Pyrene	ND	0.333	mg/kg wet							
Pyridine	ND	1.67	mg/kg wet							
Surrogate: 1,2-Dichlorobenzene-d4	2.32		mg/kg wet	3.333		70	30-130			
Surrogate: 2,4,6-Tribromophenol	4.21		mg/kg wet	5.000		84	30-130			
Surrogate: 2-Chlorophenol-d4	3.71		mg/kg wet	5.000		74	30-130			
Surrogate: 2-Fluorobiphenyl	2.19		mg/kg wet	3.333		66	30-130			
Surrogate: 2-Fluorophenol	3.63		mg/kg wet	5.000		73	30-130			
Surrogate: Nitrobenzene-d5	2.43		mg/kg wet	3.333		73	30-130			
Surrogate: Phenol-d6	3.62		mg/kg wet	5.000		72	30-130			
Surrogate: p-Terphenyl-d14	3.08		mg/kg wet	3.333		92	30-130			

LCS

1,1-Biphenyl	2.08	0.333	mg/kg wet	3.333		62	40-140			
1,2,4-Trichlorobenzene	1.98	0.333	mg/kg wet	3.333		60	40-140			
1,2-Dichlorobenzene	1.93	0.333	mg/kg wet	3.333		58	40-140			
1,3-Dichlorobenzene	1.83	0.333	mg/kg wet	3.333		55	40-140			
1,4-Dichlorobenzene	1.87	0.333	mg/kg wet	3.333		56	40-140			
2,3,4,6-Tetrachlorophenol	2.41	1.67	mg/kg wet	3.333		72	30-130			
2,4,5-Trichlorophenol	2.47	0.333	mg/kg wet	3.333		74	30-130			
2,4,6-Trichlorophenol	2.44	0.333	mg/kg wet	3.333		73	30-130			
2,4-Dichlorophenol	2.22	0.333	mg/kg wet	3.333		67	30-130			
2,4-Dimethylphenol	2.14	0.333	mg/kg wet	3.333		64	30-130			
2,4-Dinitrophenol	2.60	1.67	mg/kg wet	3.333		78	30-130			
2,4-Dinitrotoluene	2.89	0.333	mg/kg wet	3.333		87	40-140			
2,6-Dinitrotoluene	2.57	0.333	mg/kg wet	3.333		77	40-140			



CERTIFICATE OF ANALYSIS

Client Name: Beta Engineering
Client Project ID: NBC III

ESS Laboratory Work Order: 19I0654

Quality Control Data

Analyte	Result	MRL	Units	Spike Level	Source Result	%REC	%REC Limits	RPD	RPD Limit	Qualifier
---------	--------	-----	-------	-------------	---------------	------	-------------	-----	-----------	-----------

8270D Semi-Volatile Organic Compounds

Batch C192028 - 3546

2-Chloronaphthalene	2.07	0.333	mg/kg wet	3.333		62	40-140			
2-Chlorophenol	1.98	0.333	mg/kg wet	3.333		59	30-130			
2-Methylnaphthalene	1.96	0.333	mg/kg wet	3.333		59	40-140			
2-Methylphenol	1.92	0.333	mg/kg wet	3.333		58	30-130			
2-Nitroaniline	1.93	0.333	mg/kg wet	3.333		58	40-140			
2-Nitrophenol	1.97	0.333	mg/kg wet	3.333		59	30-130			
3,3'-Dichlorobenzidine	2.40	0.667	mg/kg wet	3.333		72	40-140			
3+4-Methylphenol	4.04	0.667	mg/kg wet	6.667		61	30-130			
3-Nitroaniline	2.32	0.333	mg/kg wet	3.333		70	40-140			
4,6-Dinitro-2-Methylphenol	2.89	1.67	mg/kg wet	3.333		87	30-130			
4-Bromophenyl-phenylether	2.68	0.333	mg/kg wet	3.333		80	40-140			
4-Chloro-3-Methylphenol	2.54	0.333	mg/kg wet	3.333		76	30-130			
4-Chloroaniline	1.50	0.667	mg/kg wet	3.333		45	40-140			
4-Chloro-phenyl-phenyl ether	2.52	0.333	mg/kg wet	3.333		75	40-140			
4-Nitroaniline	2.43	0.333	mg/kg wet	3.333		73	40-140			
4-Nitrophenol	2.39	1.67	mg/kg wet	3.333		72	30-130			
Acenaphthene	2.14	0.333	mg/kg wet	3.333		64	40-140			
Acenaphthylene	2.17	0.333	mg/kg wet	3.333		65	40-140			
Acetophenone	1.86	0.667	mg/kg wet	3.333		56	40-140			
Aniline	1.24	0.667	mg/kg wet	3.333		37	40-140			B-
Anthracene	2.72	0.333	mg/kg wet	3.333		82	40-140			
Azobenzene	2.34	0.333	mg/kg wet	3.333		70	40-140			
Benzo(a)anthracene	3.07	0.333	mg/kg wet	3.333		92	40-140			
Benzo(a)pyrene	2.60	0.167	mg/kg wet	3.333		78	40-140			
Benzo(b)fluoranthene	2.98	0.333	mg/kg wet	3.333		89	40-140			
Benzo(g,h,i)perylene	2.91	0.333	mg/kg wet	3.333		87	40-140			
Benzo(k)fluoranthene	2.40	0.333	mg/kg wet	3.333		72	40-140			
Benzoic Acid	2.34	1.67	mg/kg wet	3.333		70	40-140			
Benzyl Alcohol	1.75	0.333	mg/kg wet	3.333		52	40-140			
bis(2-Chloroethoxy)methane	1.94	0.333	mg/kg wet	3.333		58	40-140			
bis(2-Chloroethyl)ether	1.98	0.333	mg/kg wet	3.333		60	40-140			
bis(2-chloroisopropyl)Ether	2.00	0.333	mg/kg wet	3.333		60	40-140			
bis(2-Ethylhexyl)phthalate	2.82	0.333	mg/kg wet	3.333		85	40-140			
Butylbenzylphthalate	2.88	0.333	mg/kg wet	3.333		86	40-140			
Carbazole	2.82	0.333	mg/kg wet	3.333		85	40-140			
Chrysene	2.69	0.167	mg/kg wet	3.333		81	40-140			
Dibenzo(a,h)Anthracene	3.02	0.167	mg/kg wet	3.333		91	40-140			
Dibenzofuran	2.21	0.333	mg/kg wet	3.333		66	40-140			
Diethylphthalate	2.87	0.333	mg/kg wet	3.333		86	40-140			
Dimethylphthalate	2.63	0.333	mg/kg wet	3.333		79	40-140			
Di-n-butylphthalate	3.11	0.333	mg/kg wet	3.333		93	40-140			
Di-n-octylphthalate	2.70	0.333	mg/kg wet	3.333		81	40-140			
Fluoranthene	2.96	0.333	mg/kg wet	3.333		89	40-140			
Fluorene	2.54	0.333	mg/kg wet	3.333		76	40-140			
Hexachlorobenzene	2.75	0.167	mg/kg wet	3.333		82	40-140			



CERTIFICATE OF ANALYSIS

Client Name: Beta Engineering
Client Project ID: NBC III

ESS Laboratory Work Order: 19I0654

Quality Control Data

Analyte	Result	MRL	Units	Spike Level	Source Result	%REC	%REC Limits	RPD	RPD Limit	Qualifier
---------	--------	-----	-------	-------------	---------------	------	-------------	-----	-----------	-----------

8270D Semi-Volatile Organic Compounds

Batch C192028 - 3546

Hexachlorobutadiene	2.03	0.333	mg/kg wet	3.333		61	40-140			
Hexachlorocyclopentadiene	1.38	1.67	mg/kg wet	3.333		41	40-140			
Hexachloroethane	1.86	0.333	mg/kg wet	3.333		56	40-140			
Indeno(1,2,3-cd)Pyrene	3.03	0.333	mg/kg wet	3.333		91	40-140			
Isophorone	1.87	0.333	mg/kg wet	3.333		56	40-140			
Naphthalene	1.96	0.333	mg/kg wet	3.333		59	40-140			
Nitrobenzene	1.95	0.333	mg/kg wet	3.333		59	40-140			
N-Nitrosodimethylamine	1.33	0.333	mg/kg wet	3.333		40	40-140			
N-Nitroso-Di-n-Propylamine	1.92	0.333	mg/kg wet	3.333		58	40-140			
N-nitrosodiphenylamine	2.61	0.333	mg/kg wet	3.333		78	40-140			
Pentachlorophenol	2.64	1.67	mg/kg wet	3.333		79	30-130			
Phenanthrene	2.58	0.333	mg/kg wet	3.333		77	40-140			
Phenol	2.06	0.333	mg/kg wet	3.333		62	30-130			
Pyrene	2.75	0.333	mg/kg wet	3.333		83	40-140			
Pyridine	1.49	1.67	mg/kg wet	3.333		45	40-140			
Surrogate: 1,2-Dichlorobenzene-d4	1.98		mg/kg wet	3.333		59	30-130			
Surrogate: 2,4,6-Tribromophenol	4.42		mg/kg wet	5.000		88	30-130			
Surrogate: 2-Chlorophenol-d4	3.21		mg/kg wet	5.000		64	30-130			
Surrogate: 2-Fluorobiphenyl	2.23		mg/kg wet	3.333		67	30-130			
Surrogate: 2-Fluorophenol	3.18		mg/kg wet	5.000		64	30-130			
Surrogate: Nitrobenzene-d5	2.15		mg/kg wet	3.333		64	30-130			
Surrogate: Phenol-d6	3.15		mg/kg wet	5.000		63	30-130			
Surrogate: p-Terphenyl-d14	3.04		mg/kg wet	3.333		91	30-130			

LCS Dup

1,1-Biphenyl	2.43	0.333	mg/kg wet	3.333		73	40-140	16	30	
1,2,4-Trichlorobenzene	2.33	0.333	mg/kg wet	3.333		70	40-140	16	30	
1,2-Dichlorobenzene	2.31	0.333	mg/kg wet	3.333		69	40-140	18	30	
1,3-Dichlorobenzene	2.18	0.333	mg/kg wet	3.333		65	40-140	17	30	
1,4-Dichlorobenzene	2.26	0.333	mg/kg wet	3.333		68	40-140	19	30	
2,3,4,6-Tetrachlorophenol	2.77	1.67	mg/kg wet	3.333		83	30-130	14	30	
2,4,5-Trichlorophenol	2.87	0.333	mg/kg wet	3.333		86	30-130	15	30	
2,4,6-Trichlorophenol	2.81	0.333	mg/kg wet	3.333		84	30-130	14	30	
2,4-Dichlorophenol	2.63	0.333	mg/kg wet	3.333		79	30-130	17	30	
2,4-Dimethylphenol	2.53	0.333	mg/kg wet	3.333		76	30-130	16	30	
2,4-Dinitrophenol	2.94	1.67	mg/kg wet	3.333		88	30-130	12	30	
2,4-Dinitrotoluene	3.36	0.333	mg/kg wet	3.333		101	40-140	15	30	
2,6-Dinitrotoluene	2.92	0.333	mg/kg wet	3.333		88	40-140	13	30	
2-Chloronaphthalene	2.43	0.333	mg/kg wet	3.333		73	40-140	16	30	
2-Chlorophenol	2.44	0.333	mg/kg wet	3.333		73	30-130	21	30	
2-Methylnaphthalene	2.35	0.333	mg/kg wet	3.333		71	40-140	18	30	
2-Methylphenol	2.44	0.333	mg/kg wet	3.333		73	30-130	24	30	
2-Nitroaniline	2.24	0.333	mg/kg wet	3.333		67	40-140	15	30	
2-Nitrophenol	2.34	0.333	mg/kg wet	3.333		70	30-130	17	30	
3,3'-Dichlorobenzidine	2.75	0.667	mg/kg wet	3.333		82	40-140	13	30	
3+4-Methylphenol	5.02	0.667	mg/kg wet	6.667		75	30-130	22	30	



CERTIFICATE OF ANALYSIS

Client Name: Beta Engineering
Client Project ID: NBC III

ESS Laboratory Work Order: 19I0654

Quality Control Data

Analyte	Result	MRL	Units	Spike Level	Source Result	%REC	%REC Limits	RPD	RPD Limit	Qualifier
---------	--------	-----	-------	-------------	---------------	------	-------------	-----	-----------	-----------

8270D Semi-Volatile Organic Compounds

Batch C192028 - 3546

3-Nitroaniline	2.82	0.333	mg/kg wet	3.333		85	40-140	19	30	
4,6-Dinitro-2-Methylphenol	3.08	1.67	mg/kg wet	3.333		92	30-130	6	30	
4-Bromophenyl-phenylether	2.98	0.333	mg/kg wet	3.333		90	40-140	11	30	
4-Chloro-3-Methylphenol	2.93	0.333	mg/kg wet	3.333		88	30-130	14	30	
4-Chloroaniline	2.19	0.667	mg/kg wet	3.333		66	40-140	38	30	D+
4-Chloro-phenyl-phenyl ether	2.86	0.333	mg/kg wet	3.333		86	40-140	13	30	
4-Nitroaniline	2.72	0.333	mg/kg wet	3.333		82	40-140	11	30	
4-Nitrophenol	2.67	1.67	mg/kg wet	3.333		80	30-130	11	30	
Acenaphthene	2.50	0.333	mg/kg wet	3.333		75	40-140	15	30	
Acenaphthylene	2.51	0.333	mg/kg wet	3.333		75	40-140	15	30	
Acetophenone	2.31	0.667	mg/kg wet	3.333		69	40-140	21	30	
Aniline	1.71	0.667	mg/kg wet	3.333		51	40-140	32	30	D+
Anthracene	3.07	0.333	mg/kg wet	3.333		92	40-140	12	30	
Azobenzene	2.64	0.333	mg/kg wet	3.333		79	40-140	12	30	
Benzo(a)anthracene	3.37	0.333	mg/kg wet	3.333		101	40-140	10	30	
Benzo(a)pyrene	2.85	0.167	mg/kg wet	3.333		85	40-140	9	30	
Benzo(b)fluoranthene	2.88	0.333	mg/kg wet	3.333		86	40-140	3	30	
Benzo(g,h,i)perylene	3.10	0.333	mg/kg wet	3.333		93	40-140	6	30	
Benzo(k)fluoranthene	3.07	0.333	mg/kg wet	3.333		92	40-140	24	30	
Benzoic Acid	2.61	1.67	mg/kg wet	3.333		78	40-140	11	30	
Benzyl Alcohol	2.24	0.333	mg/kg wet	3.333		67	40-140	25	30	
bis(2-Chloroethoxy)methane	2.34	0.333	mg/kg wet	3.333		70	40-140	18	30	
bis(2-Chloroethyl)ether	2.51	0.333	mg/kg wet	3.333		75	40-140	23	30	
bis(2-chloroisopropyl)Ether	2.41	0.333	mg/kg wet	3.333		72	40-140	19	30	
bis(2-Ethylhexyl)phthalate	3.22	0.333	mg/kg wet	3.333		97	40-140	13	30	
Butylbenzylphthalate	3.21	0.333	mg/kg wet	3.333		96	40-140	11	30	
Carbazole	3.08	0.333	mg/kg wet	3.333		93	40-140	9	30	
Chrysene	2.94	0.167	mg/kg wet	3.333		88	40-140	9	30	
Dibenzo(a,h)Anthracene	3.21	0.167	mg/kg wet	3.333		96	40-140	6	30	
Dibenzofuran	2.56	0.333	mg/kg wet	3.333		77	40-140	15	30	
Diethylphthalate	3.23	0.333	mg/kg wet	3.333		97	40-140	12	30	
Dimethylphthalate	3.04	0.333	mg/kg wet	3.333		91	40-140	15	30	
Di-n-butylphthalate	3.45	0.333	mg/kg wet	3.333		104	40-140	10	30	
Di-n-octylphthalate	2.99	0.333	mg/kg wet	3.333		90	40-140	10	30	
Fluoranthene	3.22	0.333	mg/kg wet	3.333		97	40-140	8	30	
Fluorene	2.96	0.333	mg/kg wet	3.333		89	40-140	15	30	
Hexachlorobenzene	2.99	0.167	mg/kg wet	3.333		90	40-140	8	30	
Hexachlorobutadiene	2.40	0.333	mg/kg wet	3.333		72	40-140	17	30	
Hexachlorocyclopentadiene	1.63	1.67	mg/kg wet	3.333		49	40-140	17	30	
Hexachloroethane	2.22	0.333	mg/kg wet	3.333		67	40-140	18	30	
Indeno(1,2,3-cd)Pyrene	3.20	0.333	mg/kg wet	3.333		96	40-140	5	30	
Isophorone	2.21	0.333	mg/kg wet	3.333		66	40-140	17	30	
Naphthalene	2.30	0.333	mg/kg wet	3.333		69	40-140	16	30	
Nitrobenzene	2.28	0.333	mg/kg wet	3.333		68	40-140	15	30	
N-Nitrosodimethylamine	1.61	0.333	mg/kg wet	3.333		48	40-140	19	30	



CERTIFICATE OF ANALYSIS

Client Name: Beta Engineering
Client Project ID: NBC III

ESS Laboratory Work Order: 19I0654

Quality Control Data

Analyte	Result	MRL	Units	Spike Level	Source Result	%REC	%REC Limits	RPD	RPD Limit	Qualifier
---------	--------	-----	-------	-------------	---------------	------	-------------	-----	-----------	-----------

8270D Semi-Volatile Organic Compounds

Batch C192028 - 3546

N-Nitroso-Di-n-Propylamine	2.34	0.333	mg/kg wet	3.333		70	40-140	20	30	
N-nitrosodiphenylamine	2.84	0.333	mg/kg wet	3.333		85	40-140	8	30	
Pentachlorophenol	2.88	1.67	mg/kg wet	3.333		86	30-130	9	30	
Phenanthrene	2.78	0.333	mg/kg wet	3.333		83	40-140	8	30	
Phenol	2.56	0.333	mg/kg wet	3.333		77	30-130	22	30	
Pyrene	3.06	0.333	mg/kg wet	3.333		92	40-140	11	30	
Pyridine	1.82	1.67	mg/kg wet	3.333		55	40-140	20	30	
Surrogate: 1,2-Dichlorobenzene-d4	2.31		mg/kg wet	3.333		69	30-130			
Surrogate: 2,4,6-Tribromophenol	4.85		mg/kg wet	5.000		97	30-130			
Surrogate: 2-Chlorophenol-d4	3.81		mg/kg wet	5.000		76	30-130			
Surrogate: 2-Fluorobiphenyl	2.49		mg/kg wet	3.333		75	30-130			
Surrogate: 2-Fluorophenol	3.74		mg/kg wet	5.000		75	30-130			
Surrogate: Nitrobenzene-d5	2.49		mg/kg wet	3.333		75	30-130			
Surrogate: Phenol-d6	3.80		mg/kg wet	5.000		76	30-130			
Surrogate: p-Terphenyl-d14	3.31		mg/kg wet	3.333		99	30-130			



CERTIFICATE OF ANALYSIS

Client Name: Beta Engineering
Client Project ID: NBC III

ESS Laboratory Work Order: 19I0654

Notes and Definitions

- U Analyte included in the analysis, but not detected
- Q Calibration required quadratic regression (Q).
- D+ Relative percent difference for duplicate is outside of criteria (D+).
- D Diluted.
- CD+ Continuing Calibration %Diff/Drift is above control limit (CD+).
- CD- Continuing Calibration %Diff/Drift is below control limit (CD-).
- B- Blank Spike recovery is below lower control limit (B-).
- ND Analyte NOT DETECTED at or above the MRL (LOQ), LOD for DoD Reports, MDL for J-Flagged Analytes
- dry Sample results reported on a dry weight basis
- RPD Relative Percent Difference
- MDL Method Detection Limit
- MRL Method Reporting Limit
- LOD Limit of Detection
- LOQ Limit of Quantitation
- DL Detection Limit
- I/V Initial Volume
- F/V Final Volume
- § Subcontracted analysis; see attached report
- 1 Range result excludes concentrations of surrogates and/or internal standards eluting in that range.
- 2 Range result excludes concentrations of target analytes eluting in that range.
- 3 Range result excludes the concentration of the C9-C10 aromatic range.
- Avg Results reported as a mathematical average.
- NR No Recovery
- [CALC] Calculated Analyte
- SUB Subcontracted analysis; see attached report
- RL Reporting Limit
- EDL Estimated Detection Limit
- MF Membrane Filtration
- MPN Most Probably Number
- TNTC Too numerous to Count
- CFU Colony Forming Units



CERTIFICATE OF ANALYSIS

Client Name: Beta Engineering
Client Project ID: NBC III

ESS Laboratory Work Order: 19I0654

ESS LABORATORY CERTIFICATIONS AND ACCREDITATIONS

ENVIRONMENTAL

Rhode Island Potable and Non Potable Water: LAI00179

<http://www.health.ri.gov/find/labs/analytical/ESS.pdf>

Connecticut Potable and Non Potable Water, Solid and Hazardous Waste: PH-0750

http://www.ct.gov/dph/lib/dph/environmental_health/environmental_laboratories/pdf/OutOfStateCommercialLaboratories.pdf

Maine Potable and Non Potable Water, and Solid and Hazardous Waste: RI00002

<http://www.maine.gov/dhhs/mecdc/environmental-health/dwp/partners/labCert.shtml>

Massachusetts Potable and Non Potable Water: M-RI002

<http://public.dep.state.ma.us/Labcert/Labcert.aspx>

New Hampshire (NELAP accredited) Potable and Non Potable Water, Solid and Hazardous Waste: 2424

<http://des.nh.gov/organization/divisions/water/dwgb/nhelap/index.htm>

New York (NELAP accredited) Non Potable Water, Solid and Hazardous Waste: 11313

<http://www.wadsworth.org/labcert/elap/comm.html>

New Jersey (NELAP accredited) Non Potable Water, Solid and Hazardous Waste: RI006

http://datamine2.state.nj.us/DEP_OPRA/OpraMain/pi_main?mode=pi_by_site&sort_order=PI_NAMEA&Select+a+Site:=58715

United States Department of Agriculture Soil Permit: P330-12-00139

Pennsylvania: 68-01752

<http://www.dep.pa.gov/Business/OtherPrograms/Labs/Pages/Laboratory-Accreditation-Program.aspx>

ESS Laboratory Sample and Cooler Receipt Checklist

Client: Beta Engineering - ML/ML

ESS Project ID: 1910654

Shipped/Delivered Via: ESS Courier

Date Received: 9/20/2019

Project Due Date: 9/27/2019

Days for Project: 5 Day

- 1. Air bill manifest present? No
Air No.: NA
- 2. Were custody seals present? No
- 3. Is radiation count <100 CPM? Yes
- 4. Is a Cooler Present? Yes
Temp: .7 Iced with: Ice
- 5. Was COC signed and dated by client? Yes

- 6. Does COC match bottles? Yes
- 7. Is COC complete and correct? Yes
- 8. Were samples received intact? Yes
- 9. Were labs informed about short holds & rushes? Yes / No / NA
- 10. Were any analyses received outside of hold time? Yes / No

11. Any Subcontracting needed? Yes No
ESS Sample IDs: _____
Analysis: _____
TAT: _____

12. Were VOAs received? Yes / No
a. Air bubbles in aqueous VOAs? Yes / No
b. Does methanol cover soil completely? Yes / No / NA

13. Are the samples properly preserved? Yes / No
a. If metals preserved upon receipt: Date: _____ Time: _____ By: _____
b. Low Level VOA vials frozen: Date: 9/20/19 Time: 1402 By: ML

Sample Receiving Notes:

14. Was there a need to contact Project Manager? Yes No
a. Was there a need to contact the client? Yes No
Who was contacted? _____ Date: _____ Time: _____ By: _____

Sample Number	Container ID	Proper Container	Air Bubbles Present	Sufficient Volume	Container Type	Preservative	Record pH (Cyanide and 608 Pesticides)
01	390094	Yes	NA	Yes	8 oz. Jar - Unpres	NP	
01	390098	Yes	NA	Yes	VOA Vial - Methanol	MeOH	
01	390105	Yes	NA	Yes	VOA Vial - Other	Other	
01	390106	Yes	NA	Yes	VOA Vial - Other	Other	
02	390093	Yes	NA	Yes	8 oz. Jar - Unpres	NP	
02	390097	Yes	NA	Yes	VOA Vial - Methanol	MeOH	
02	390103	Yes	NA	Yes	VOA Vial - Other	Other	
02	390104	Yes	NA	Yes	VOA Vial - Other	Other	
03	390092	Yes	NA	Yes	8 oz. Jar - Unpres	NP	
03	390096	Yes	NA	Yes	VOA Vial - Methanol	MeOH	
03	390101	Yes	NA	Yes	VOA Vial - Other	Other	
03	390102	Yes	NA	Yes	VOA Vial - Other	Other	
04	390091	Yes	NA	Yes	8 oz. Jar - Unpres	NP	
04	390095	Yes	NA	Yes	VOA Vial - Methanol	MeOH	
04	390099	Yes	NA	Yes	VOA Vial - Other	Other	
04	390100	Yes	NA	Yes	VOA Vial - Other	Other	

2nd Review

Were all containers scanned into storage/lab?

Are barcode labels on correct containers?

Are all Flashpoint stickers attached/container ID # circled?

Are all Hex Chrome stickers attached?

Initials [Signature]
 Yes / No
 Yes / No / NA
 Yes / No / NA

ESS Laboratory Sample and Cooler Receipt Checklist

Client: Beta Engineering - ML/ML

ESS Project ID: 1910654

Date Received: 9/20/2019

Are all QC stickers attached?

Yes / No / NA

Are VOA stickers attached if bubbles noted?

Yes / No / NA

Completed

By:

Date & Time:

9/20/19 14:30

Reviewed

By:

Date & Time:

9/20/19 1443

Delivered

By:

9/20/19 1443

ESS Laboratory

Division of Thielsch Engineering, Inc.
 185 Frances Avenue, Cranston RI 02910
 Tel. (401) 461-7181 Fax (401) 461-4486
 www.esslaboratory.com

CHAIN OF CUSTODY

Turn Time: Std Rush: _____
 Regulatory State: RI
 Is this project for any of the following?:
 MA-MCP CT-RCP RGP Remediation

Company Name: Beta Group
 Contact Person: Joe McLoughlin
 City: Lincoln State: RI
 Address: 701 Coors Washington Hwy
 Zip Code: 02885 PO #: _____
 Email Address: jmclooughlin@beta-mc.com

ESS Lab # 1910654
 Reporting Limits: RIDEM R-3 DEC / ICDFC
 Electronic Deliverables: Limit Checker Excel
 Other (Please Specify) → _____

ESS Lab ID	Collection Date	Collection Time	Sample Type	Sample Matrix	Sample ID	Analysis															
						VOCs	SVCs	TPH	PCBs	PP13 M+L											
1	9/18/19	8:00	Grds	Soil	B-6A 0-2'	X	X	X	X	X	X	X	X	X	X	X	X	X	X	X	X
2	9/18/19	8:15			B-6A 2-4'	X	X	X	X	X	X	X	X	X	X	X	X	X	X	X	X
3	9/18/19	8:30			B-6A 4-6'	X	X	X	X	X	X	X	X	X	X	X	X	X	X	X	X
4	9/18/19	11:45			B-6A 6-10'	X	X	X	X	X	X	X	X	X	X	X	X	X	X	X	X

Container Type: AG-Amber Glass B-BOD Bottle G-Glass P-Poly S-Sterile V-Vial O-Other ag
 Preservation Code: 1-Non Preserved 2-HCl 3-H2SO4 4-HNO3 5-NaOH 6-Methanol 7-Na2SO3 8-ZnAcce, NaOH 9-NH4Cl 10-DI H2O 11-Other* 110
 Number of Containers: 3

Laboratory Use Only
 Cooler Present:
 Seals Intact:
 Cooler Temperature: 9:50

Sampled by: Scott Nee
 Comments: Please specify "Other" preservative and containers types in this space

Relinquished by: (Signature, Date & Time) [Signature] 9/20/19 9:50
 Relinquished By: (Signature, Date & Time) [Signature] 9/20/19 11:42
 Relinquished by: (Signature, Date & Time) _____
 Relinquished By: (Signature, Date & Time) [Signature] 9/20/19 14:15



CERTIFICATE OF ANALYSIS

Joe McLoughlin
Beta Engineering
701 George Washington Hwy 2nd FL
Lincoln, RI 02865

RE: NBC III (6912)
ESS Laboratory Work Order Number: 19I0291

This signed Certificate of Analysis is our approved release of your analytical results. These results are only representative of sample aliquots received at the laboratory. ESS Laboratory expects its clients to follow all regulatory sampling guidelines. Beginning with this page, the entire report has been paginated. This report should not be copied except in full without the approval of the laboratory. Samples will be disposed of thirty days after the final report has been delivered. If you have any questions or concerns, please feel free to call our Customer Service Department.

Laurel Stoddard
Laboratory Director

REVIEWED
By ESS Laboratory at 3:19 pm, Sep 18, 2019

Analytical Summary

The project as described above has been analyzed in accordance with the ESS Quality Assurance Plan. This plan utilizes the following methodologies: US EPA SW-846, US EPA Methods for Chemical Analysis of Water and Wastes per 40 CFR Part 136, APHA Standard Methods for the Examination of Water and Wastewater, American Society for Testing and Materials (ASTM), and other recognized methodologies. The analyses with these noted observations are in conformance to the Quality Assurance Plan. In chromatographic analysis, manual integration is frequently used instead of automated integration because it produces more accurate results.

The test results present in this report are in compliance with TNI and relative state standards, and/or client Quality Assurance Project Plans (QAPP). The laboratory has reviewed the following: Sample Preservations, Hold Times, Initial Calibrations, Continuing Calibrations, Method Blanks, Blank Spikes, Blank Spike Duplicates, Duplicates, Matrix Spikes, Matrix Spike Duplicates, Surrogates and Internal Standards. Any results which were found to be outside of the recommended ranges stated in our SOPs will be noted in the Project Narrative.



CERTIFICATE OF ANALYSIS

Client Name: Beta Engineering
Client Project ID: NBC III

ESS Laboratory Work Order: 19I0291

SAMPLE RECEIPT

The following samples were received on September 11, 2019 for the analyses specified on the enclosed Chain of Custody Record.

Low Level VOA vials were frozen by ESS Laboratory on September 11, 2019 at 13:43.

<u>Lab Number</u>	<u>Sample Name</u>	<u>Matrix</u>	<u>Analysis</u>
19I0291-01	B-8 4-6ft	Soil	6010C, 6020A, 7471B, 8082A, 8100M, 8260B Low, 8270D
19I0291-02	B-8 6-10ft	Soil	6010C, 6020A, 7471B, 8082A, 8100M, 8260B Low, 8270D



CERTIFICATE OF ANALYSIS

Client Name: Beta Engineering
Client Project ID: NBC III

ESS Laboratory Work Order: 19I0291

PROJECT NARRATIVE

5035/8260B Volatile Organic Compounds / Low Level

C191217-BS1 **Blank Spike recovery is below lower control limit (B-).**
1,2-Dibromo-3-Chloropropane (66% @ 70-130%), 2-Hexanone (69% @ 70-130%),
Dichlorodifluoromethane (64% @ 70-130%)

CI91217-BSD1 **Blank Spike recovery is below lower control limit (B-).**
Dichlorodifluoromethane (67% @ 70-130%)

8270D Semi-Volatile Organic Compounds

C9I0252-CCV1 **Calibration required quadratic regression (Q).**
2,4-Dinitrophenol (70% @ 80-120%), 4,6-Dinitro-2-Methylphenol (83% @ 80-120%), Benzoic Acid (69%
@ 80-120%), Pentachlorophenol (77% @ 80-120%)

C9I0252-CCV1 **Continuing Calibration %Diff/Drift is below control limit (CD-).**
2,4-Dinitrophenol (30% @ 20%), Benzoic Acid (31% @ 20%), Hexachlorocyclopentadiene (23% @
20%), Pentachlorophenol (23% @ 20%)

CI91213-BS1 **Blank Spike recovery is below lower control limit (B-).**
Hexachlorocyclopentadiene (39% @ 40-140%)

No other observations noted.

End of Project Narrative.

DATA USABILITY LINKS

To ensure you are viewing the most current version of the documents below, please clear your internet cookies for www.ESSLaboratory.com. Consult your IT Support personnel for information on how to clear your internet cookies.

- [Definitions of Quality Control Parameters](#)
- [Semivolatile Organics Internal Standard Information](#)
- [Semivolatile Organics Surrogate Information](#)
- [Volatile Organics Internal Standard Information](#)
- [Volatile Organics Surrogate Information](#)
- [EPH and VPH Alkane Lists](#)



CERTIFICATE OF ANALYSIS

Client Name: Beta Engineering
Client Project ID: NBC III

ESS Laboratory Work Order: 19I0291

CURRENT SW-846 METHODOLOGY VERSIONS

Analytical Methods

- 1010A - Flashpoint
- 6010C - ICP
- 6020A - ICP MS
- 7010 - Graphite Furnace
- 7196A - Hexavalent Chromium
- 7470A - Aqueous Mercury
- 7471B - Solid Mercury
- 8011 - EDB/DBCP/TCP
- 8015C - GRO/DRO
- 8081B - Pesticides
- 8082A - PCB
- 8100M - TPH
- 8151A - Herbicides
- 8260B - VOA
- 8270D - SVOA
- 8270D SIM - SVOA Low Level
- 9014 - Cyanide
- 9038 - Sulfate
- 9040C - Aqueous pH
- 9045D - Solid pH (Corrosivity)
- 9050A - Specific Conductance
- 9056A - Anions (IC)
- 9060A - TOC
- 9095B - Paint Filter
- MADEP 04-1.1 - EPH
- MADEP 18-2.1 - VPH

Prep Methods

- 3005A - Aqueous ICP Digestion
- 3020A - Aqueous Graphite Furnace / ICP MS Digestion
- 3050B - Solid ICP / Graphite Furnace / ICP MS Digestion
- 3060A - Solid Hexavalent Chromium Digestion
- 3510C - Separatory Funnel Extraction
- 3520C - Liquid / Liquid Extraction
- 3540C - Manual Soxhlet Extraction
- 3541 - Automated Soxhlet Extraction
- 3546 - Microwave Extraction
- 3580A - Waste Dilution
- 5030B - Aqueous Purge and Trap
- 5030C - Aqueous Purge and Trap
- 5035A - Solid Purge and Trap

SW846 Reactivity Methods 7.3.3.2 (Reactive Cyanide) and 7.3.4.1 (Reactive Sulfide) have been withdrawn by EPA. These methods are reported per client request and are not NELAP accredited.



CERTIFICATE OF ANALYSIS

Client Name: Beta Engineering
Client Project ID: NBC III
Client Sample ID: B-8 4-6ft
Date Sampled: 09/10/19 09:15
Percent Solids: 90

ESS Laboratory Work Order: 19I0291
ESS Laboratory Sample ID: 19I0291-01
Sample Matrix: Soil
Units: mg/kg dry

Extraction Method: 3050B

Total Metals

<u>Analyte</u>	<u>Results (MRL)</u>	<u>MDL</u>	<u>Method</u>	<u>Limit</u>	<u>DF</u>	<u>Analyst</u>	<u>Analyzed</u>	<u>I/V</u>	<u>F/V</u>	<u>Batch</u>
Antimony	ND (4.96)		6010C		1	KJK	09/14/19 5:13	2.23	100	CI91302
Arsenic	16.8 (2.48)		6010C		1	KJK	09/14/19 5:13	2.23	100	CI91302
Beryllium	0.33 (0.11)		6010C		1	KJK	09/14/19 5:13	2.23	100	CI91302
Cadmium	ND (0.50)		6010C		1	KJK	09/14/19 5:13	2.23	100	CI91302
Chromium	14.3 (0.99)		6010C		1	KJK	09/14/19 5:13	2.23	100	CI91302
Copper	37.5 (2.48)		6010C		1	KJK	09/16/19 21:24	2.23	100	CI91302
Lead	68.0 (4.96)		6010C		1	KJK	09/14/19 5:13	2.23	100	CI91302
Mercury	0.068 (0.019)		7471B		1	MKS	09/16/19 11:37	1.14	40	CI91323
Nickel	14.6 (2.48)		6010C		1	KJK	09/14/19 5:13	2.23	100	CI91302
Selenium	ND (0.50)		6020A		1	NAR	09/17/19 15:01	2.23	100	CI91302
Silver	ND (0.50)		6010C		1	KJK	09/14/19 5:13	2.23	100	CI91302
Thallium	ND (0.50)		6020A		1	NAR	09/17/19 15:01	2.23	100	CI91302
Zinc	87.9 (2.48)		6010C		1	KJK	09/16/19 21:24	2.23	100	CI91302



CERTIFICATE OF ANALYSIS

Client Name: Beta Engineering
Client Project ID: NBC III
Client Sample ID: B-8 4-6ft
Date Sampled: 09/10/19 09:15
Percent Solids: 90
Initial Volume: 7.5
Final Volume: 10
Extraction Method: 5035

ESS Laboratory Work Order: 19I0291
ESS Laboratory Sample ID: 19I0291-01
Sample Matrix: Soil
Units: mg/kg dry
Analyst: MEK

5035/8260B Volatile Organic Compounds / Low Level

<u>Analyte</u>	<u>Results (MRL)</u>	<u>MDL</u>	<u>Method</u>	<u>Limit</u>	<u>DF</u>	<u>Analyzed</u>	<u>Sequence</u>	<u>Batch</u>
1,1,1,2-Tetrachloroethane	ND (0.0037)		8260B Low		1	09/12/19 20:12	C9I0210	CI91217
1,1,1-Trichloroethane	ND (0.0037)		8260B Low		1	09/12/19 20:12	C9I0210	CI91217
1,1,2,2-Tetrachloroethane	ND (0.0037)		8260B Low		1	09/12/19 20:12	C9I0210	CI91217
1,1,2-Trichloroethane	ND (0.0037)		8260B Low		1	09/12/19 20:12	C9I0210	CI91217
1,1-Dichloroethane	ND (0.0037)		8260B Low		1	09/12/19 20:12	C9I0210	CI91217
1,1-Dichloroethene	ND (0.0037)		8260B Low		1	09/12/19 20:12	C9I0210	CI91217
1,1-Dichloropropene	ND (0.0037)		8260B Low		1	09/12/19 20:12	C9I0210	CI91217
1,2,3-Trichlorobenzene	ND (0.0037)		8260B Low		1	09/12/19 20:12	C9I0210	CI91217
1,2,3-Trichloropropane	ND (0.0037)		8260B Low		1	09/12/19 20:12	C9I0210	CI91217
1,2,4-Trichlorobenzene	ND (0.0037)		8260B Low		1	09/12/19 20:12	C9I0210	CI91217
1,2,4-Trimethylbenzene	ND (0.0037)		8260B Low		1	09/12/19 20:12	C9I0210	CI91217
1,2-Dibromo-3-Chloropropane	ND (0.0037)		8260B Low		1	09/12/19 20:12	C9I0210	CI91217
1,2-Dibromoethane	ND (0.0037)		8260B Low		1	09/12/19 20:12	C9I0210	CI91217
1,2-Dichlorobenzene	ND (0.0037)		8260B Low		1	09/12/19 20:12	C9I0210	CI91217
1,2-Dichloroethane	ND (0.0037)		8260B Low		1	09/12/19 20:12	C9I0210	CI91217
1,2-Dichloropropane	ND (0.0037)		8260B Low		1	09/12/19 20:12	C9I0210	CI91217
1,3,5-Trimethylbenzene	ND (0.0037)		8260B Low		1	09/12/19 20:12	C9I0210	CI91217
1,3-Dichlorobenzene	ND (0.0037)		8260B Low		1	09/12/19 20:12	C9I0210	CI91217
1,3-Dichloropropane	ND (0.0037)		8260B Low		1	09/12/19 20:12	C9I0210	CI91217
1,4-Dichlorobenzene	ND (0.0037)		8260B Low		1	09/12/19 20:12	C9I0210	CI91217
1,4-Dioxane	ND (0.0738)		8260B Low		1	09/12/19 20:12	C9I0210	CI91217
1-Chlorohexane	ND (0.0037)		8260B Low		1	09/12/19 20:12	C9I0210	CI91217
2,2-Dichloropropane	ND (0.0037)		8260B Low		1	09/12/19 20:12	C9I0210	CI91217
2-Butanone	ND (0.0369)		8260B Low		1	09/12/19 20:12	C9I0210	CI91217
2-Chlorotoluene	ND (0.0037)		8260B Low		1	09/12/19 20:12	C9I0210	CI91217
2-Hexanone	ND (0.0369)		8260B Low		1	09/12/19 20:12	C9I0210	CI91217
4-Chlorotoluene	ND (0.0037)		8260B Low		1	09/12/19 20:12	C9I0210	CI91217
4-Isopropyltoluene	ND (0.0037)		8260B Low		1	09/12/19 20:12	C9I0210	CI91217
4-Methyl-2-Pentanone	ND (0.0369)		8260B Low		1	09/12/19 20:12	C9I0210	CI91217
Acetone	ND (0.0369)		8260B Low		1	09/12/19 20:12	C9I0210	CI91217
Benzene	ND (0.0037)		8260B Low		1	09/12/19 20:12	C9I0210	CI91217
Bromobenzene	ND (0.0037)		8260B Low		1	09/12/19 20:12	C9I0210	CI91217



CERTIFICATE OF ANALYSIS

Client Name: Beta Engineering
Client Project ID: NBC III
Client Sample ID: B-8 4-6ft
Date Sampled: 09/10/19 09:15
Percent Solids: 90
Initial Volume: 7.5
Final Volume: 10
Extraction Method: 5035

ESS Laboratory Work Order: 19I0291
ESS Laboratory Sample ID: 19I0291-01
Sample Matrix: Soil
Units: mg/kg dry
Analyst: MEK

5035/8260B Volatile Organic Compounds / Low Level

<u>Analyte</u>	<u>Results (MRL)</u>	<u>MDL</u>	<u>Method</u>	<u>Limit</u>	<u>DF</u>	<u>Analyzed</u>	<u>Sequence</u>	<u>Batch</u>
Bromochloromethane	ND (0.0037)		8260B Low		1	09/12/19 20:12	C9I0210	CI91217
Bromodichloromethane	ND (0.0037)		8260B Low		1	09/12/19 20:12	C9I0210	CI91217
Bromoform	ND (0.0037)		8260B Low		1	09/12/19 20:12	C9I0210	CI91217
Bromomethane	ND (0.0074)		8260B Low		1	09/12/19 20:12	C9I0210	CI91217
Carbon Disulfide	ND (0.0037)		8260B Low		1	09/12/19 20:12	C9I0210	CI91217
Carbon Tetrachloride	ND (0.0037)		8260B Low		1	09/12/19 20:12	C9I0210	CI91217
Chlorobenzene	ND (0.0037)		8260B Low		1	09/12/19 20:12	C9I0210	CI91217
Chloroethane	ND (0.0074)		8260B Low		1	09/12/19 20:12	C9I0210	CI91217
Chloroform	ND (0.0037)		8260B Low		1	09/12/19 20:12	C9I0210	CI91217
Chloromethane	ND (0.0074)		8260B Low		1	09/12/19 20:12	C9I0210	CI91217
cis-1,2-Dichloroethene	ND (0.0037)		8260B Low		1	09/12/19 20:12	C9I0210	CI91217
cis-1,3-Dichloropropene	ND (0.0037)		8260B Low		1	09/12/19 20:12	C9I0210	CI91217
Dibromochloromethane	ND (0.0037)		8260B Low		1	09/12/19 20:12	C9I0210	CI91217
Dibromomethane	ND (0.0037)		8260B Low		1	09/12/19 20:12	C9I0210	CI91217
Dichlorodifluoromethane	ND (0.0074)		8260B Low		1	09/12/19 20:12	C9I0210	CI91217
Diethyl Ether	ND (0.0037)		8260B Low		1	09/12/19 20:12	C9I0210	CI91217
Di-isopropyl ether	ND (0.0037)		8260B Low		1	09/12/19 20:12	C9I0210	CI91217
Ethyl tertiary-butyl ether	ND (0.0037)		8260B Low		1	09/12/19 20:12	C9I0210	CI91217
Ethylbenzene	ND (0.0037)		8260B Low		1	09/12/19 20:12	C9I0210	CI91217
Hexachlorobutadiene	ND (0.0037)		8260B Low		1	09/12/19 20:12	C9I0210	CI91217
Isopropylbenzene	ND (0.0037)		8260B Low		1	09/12/19 20:12	C9I0210	CI91217
Methyl tert-Butyl Ether	ND (0.0037)		8260B Low		1	09/12/19 20:12	C9I0210	CI91217
Methylene Chloride	ND (0.0185)		8260B Low		1	09/12/19 20:12	C9I0210	CI91217
Naphthalene	ND (0.0037)		8260B Low		1	09/12/19 20:12	C9I0210	CI91217
n-Butylbenzene	ND (0.0037)		8260B Low		1	09/12/19 20:12	C9I0210	CI91217
n-Propylbenzene	ND (0.0037)		8260B Low		1	09/12/19 20:12	C9I0210	CI91217
sec-Butylbenzene	ND (0.0037)		8260B Low		1	09/12/19 20:12	C9I0210	CI91217
Styrene	ND (0.0037)		8260B Low		1	09/12/19 20:12	C9I0210	CI91217
tert-Butylbenzene	ND (0.0037)		8260B Low		1	09/12/19 20:12	C9I0210	CI91217
Tertiary-amyl methyl ether	ND (0.0037)		8260B Low		1	09/12/19 20:12	C9I0210	CI91217
Tetrachloroethene	ND (0.0037)		8260B Low		1	09/12/19 20:12	C9I0210	CI91217
Tetrahydrofuran	ND (0.0037)		8260B Low		1	09/12/19 20:12	C9I0210	CI91217



CERTIFICATE OF ANALYSIS

Client Name: Beta Engineering
Client Project ID: NBC III
Client Sample ID: B-8 4-6ft
Date Sampled: 09/10/19 09:15
Percent Solids: 90
Initial Volume: 7.5
Final Volume: 10
Extraction Method: 5035

ESS Laboratory Work Order: 19I0291
ESS Laboratory Sample ID: 19I0291-01
Sample Matrix: Soil
Units: mg/kg dry
Analyst: MEK

5035/8260B Volatile Organic Compounds / Low Level

<u>Analyte</u>	<u>Results (MRL)</u>	<u>MDL</u>	<u>Method</u>	<u>Limit</u>	<u>DF</u>	<u>Analyzed</u>	<u>Sequence</u>	<u>Batch</u>
Toluene	ND (0.0037)		8260B Low		1	09/12/19 20:12	C9I0210	CI91217
trans-1,2-Dichloroethene	ND (0.0037)		8260B Low		1	09/12/19 20:12	C9I0210	CI91217
trans-1,3-Dichloropropene	ND (0.0037)		8260B Low		1	09/12/19 20:12	C9I0210	CI91217
Trichloroethene	ND (0.0037)		8260B Low		1	09/12/19 20:12	C9I0210	CI91217
Trichlorofluoromethane	ND (0.0037)		8260B Low		1	09/12/19 20:12	C9I0210	CI91217
Vinyl Acetate	ND (0.0037)		8260B Low		1	09/12/19 20:12	C9I0210	CI91217
Vinyl Chloride	ND (0.0074)		8260B Low		1	09/12/19 20:12	C9I0210	CI91217
Xylene O	ND (0.0037)		8260B Low		1	09/12/19 20:12	C9I0210	CI91217
Xylene P,M	ND (0.0074)		8260B Low		1	09/12/19 20:12	C9I0210	CI91217
Xylenes (Total)	ND (0.00738)		8260B Low		1	09/12/19 20:12		[CALC]

	<i>%Recovery</i>	<i>Qualifier</i>	<i>Limits</i>
<i>Surrogate: 1,2-Dichloroethane-d4</i>	<i>95 %</i>		<i>70-130</i>
<i>Surrogate: 4-Bromofluorobenzene</i>	<i>93 %</i>		<i>70-130</i>
<i>Surrogate: Dibromofluoromethane</i>	<i>100 %</i>		<i>70-130</i>
<i>Surrogate: Toluene-d8</i>	<i>91 %</i>		<i>70-130</i>



CERTIFICATE OF ANALYSIS

Client Name: Beta Engineering
Client Project ID: NBC III
Client Sample ID: B-8 4-6ft
Date Sampled: 09/10/19 09:15
Percent Solids: 90
Initial Volume: 19.9
Final Volume: 10
Extraction Method: 3540C

ESS Laboratory Work Order: 19I0291
ESS Laboratory Sample ID: 19I0291-01
Sample Matrix: Soil
Units: mg/kg dry
Analyst: MJV
Prepared: 9/12/19 15:50

8082A Polychlorinated Biphenyls (PCB)

<u>Analyte</u>	<u>Results (MRL)</u>	<u>MDL</u>	<u>Method</u>	<u>Limit</u>	<u>DF</u>	<u>Analyzed</u>	<u>Sequence</u>	<u>Batch</u>
Aroclor 1016	ND (0.06)		8082A		1	09/16/19 11:35		CI91208
Aroclor 1221	ND (0.06)		8082A		1	09/16/19 11:35		CI91208
Aroclor 1232	ND (0.06)		8082A		1	09/16/19 11:35		CI91208
Aroclor 1242	ND (0.06)		8082A		1	09/16/19 11:35		CI91208
Aroclor 1248	ND (0.06)		8082A		1	09/16/19 11:35		CI91208
Aroclor 1254	ND (0.06)		8082A		1	09/16/19 11:35		CI91208
Aroclor 1260	ND (0.06)		8082A		1	09/16/19 11:35		CI91208
Aroclor 1262	ND (0.06)		8082A		1	09/16/19 11:35		CI91208
Aroclor 1268	ND (0.06)		8082A		1	09/16/19 11:35		CI91208

	<i>%Recovery</i>	<i>Qualifier</i>	<i>Limits</i>
<i>Surrogate: Decachlorobiphenyl</i>	74 %		30-150
<i>Surrogate: Decachlorobiphenyl [2C]</i>	72 %		30-150
<i>Surrogate: Tetrachloro-m-xylene</i>	64 %		30-150
<i>Surrogate: Tetrachloro-m-xylene [2C]</i>	71 %		30-150



CERTIFICATE OF ANALYSIS

Client Name: Beta Engineering
Client Project ID: NBC III
Client Sample ID: B-8 4-6ft
Date Sampled: 09/10/19 09:15
Percent Solids: 90
Initial Volume: 20.7
Final Volume: 1
Extraction Method: 3546

ESS Laboratory Work Order: 19I0291
ESS Laboratory Sample ID: 19I0291-01
Sample Matrix: Soil
Units: mg/kg dry
Analyst: CAD
Prepared: 9/12/19 10:45

8100M Total Petroleum Hydrocarbons

<u>Analyte</u>	<u>Results (MRL)</u>	<u>MDL</u>	<u>Method</u>	<u>Limit</u>	<u>DF</u>	<u>Analyzed</u>	<u>Sequence</u>	<u>Batch</u>
Total Petroleum Hydrocarbons	59.6 (40.1)		8100M		1	09/13/19 19:13	C910178	CI91215
		<i>%Recovery</i>	<i>Qualifier</i>	<i>Limits</i>				
<i>Surrogate: O-Terphenyl</i>		79 %		40-140				



CERTIFICATE OF ANALYSIS

Client Name: Beta Engineering
Client Project ID: NBC III
Client Sample ID: B-8 4-6ft
Date Sampled: 09/10/19 09:15
Percent Solids: 90
Initial Volume: 14.3
Final Volume: 0.5
Extraction Method: 3546

ESS Laboratory Work Order: 19I0291
ESS Laboratory Sample ID: 19I0291-01
Sample Matrix: Soil
Units: mg/kg dry
Analyst: TJ
Prepared: 9/12/19 11:55

8270D Semi-Volatile Organic Compounds

<u>Analyte</u>	<u>Results (MRL)</u>	<u>MDL</u>	<u>Method</u>	<u>Limit</u>	<u>DF</u>	<u>Analyzed</u>	<u>Sequence</u>	<u>Batch</u>
1,1-Biphenyl	ND (0.387)		8270D		1	09/14/19 20:33	C9I0252	CI91213
1,2,4-Trichlorobenzene	ND (0.387)		8270D		1	09/14/19 20:33	C9I0252	CI91213
1,2-Dichlorobenzene	ND (0.387)		8270D		1	09/14/19 20:33	C9I0252	CI91213
1,3-Dichlorobenzene	ND (0.387)		8270D		1	09/14/19 20:33	C9I0252	CI91213
1,4-Dichlorobenzene	ND (0.387)		8270D		1	09/14/19 20:33	C9I0252	CI91213
2,3,4,6-Tetrachlorophenol	ND (1.94)		8270D		1	09/14/19 20:33	C9I0252	CI91213
2,4,5-Trichlorophenol	ND (0.387)		8270D		1	09/14/19 20:33	C9I0252	CI91213
2,4,6-Trichlorophenol	ND (0.387)		8270D		1	09/14/19 20:33	C9I0252	CI91213
2,4-Dichlorophenol	ND (0.387)		8270D		1	09/14/19 20:33	C9I0252	CI91213
2,4-Dimethylphenol	ND (0.387)		8270D		1	09/14/19 20:33	C9I0252	CI91213
2,4-Dinitrophenol	ND (1.94)		8270D		1	09/14/19 20:33	C9I0252	CI91213
2,4-Dinitrotoluene	ND (0.387)		8270D		1	09/14/19 20:33	C9I0252	CI91213
2,6-Dinitrotoluene	ND (0.387)		8270D		1	09/14/19 20:33	C9I0252	CI91213
2-Chloronaphthalene	ND (0.387)		8270D		1	09/14/19 20:33	C9I0252	CI91213
2-Chlorophenol	ND (0.387)		8270D		1	09/14/19 20:33	C9I0252	CI91213
2-Methylnaphthalene	ND (0.387)		8270D		1	09/14/19 20:33	C9I0252	CI91213
2-Methylphenol	ND (0.387)		8270D		1	09/14/19 20:33	C9I0252	CI91213
2-Nitroaniline	ND (0.387)		8270D		1	09/14/19 20:33	C9I0252	CI91213
2-Nitrophenol	ND (0.387)		8270D		1	09/14/19 20:33	C9I0252	CI91213
3,3'-Dichlorobenzidine	ND (0.775)		8270D		1	09/14/19 20:33	C9I0252	CI91213
3+4-Methylphenol	ND (0.775)		8270D		1	09/14/19 20:33	C9I0252	CI91213
3-Nitroaniline	ND (0.387)		8270D		1	09/14/19 20:33	C9I0252	CI91213
4,6-Dinitro-2-Methylphenol	ND (1.94)		8270D		1	09/14/19 20:33	C9I0252	CI91213
4-Bromophenyl-phenylether	ND (0.387)		8270D		1	09/14/19 20:33	C9I0252	CI91213
4-Chloro-3-Methylphenol	ND (0.387)		8270D		1	09/14/19 20:33	C9I0252	CI91213
4-Chloroaniline	ND (0.775)		8270D		1	09/14/19 20:33	C9I0252	CI91213
4-Chloro-phenyl-phenyl ether	ND (0.387)		8270D		1	09/14/19 20:33	C9I0252	CI91213
4-Nitroaniline	ND (0.387)		8270D		1	09/14/19 20:33	C9I0252	CI91213
4-Nitrophenol	ND (1.94)		8270D		1	09/14/19 20:33	C9I0252	CI91213
Acenaphthene	ND (0.387)		8270D		1	09/14/19 20:33	C9I0252	CI91213
Acenaphthylene	ND (0.387)		8270D		1	09/14/19 20:33	C9I0252	CI91213
Acetophenone	ND (0.775)		8270D		1	09/14/19 20:33	C9I0252	CI91213



CERTIFICATE OF ANALYSIS

Client Name: Beta Engineering
Client Project ID: NBC III
Client Sample ID: B-8 4-6ft
Date Sampled: 09/10/19 09:15
Percent Solids: 90
Initial Volume: 14.3
Final Volume: 0.5
Extraction Method: 3546

ESS Laboratory Work Order: 19I0291
ESS Laboratory Sample ID: 19I0291-01
Sample Matrix: Soil
Units: mg/kg dry
Analyst: TJ
Prepared: 9/12/19 11:55

8270D Semi-Volatile Organic Compounds

<u>Analyte</u>	<u>Results (MRL)</u>	<u>MDL</u>	<u>Method</u>	<u>Limit</u>	<u>DF</u>	<u>Analyzed</u>	<u>Sequence</u>	<u>Batch</u>
Aniline	ND (0.775)		8270D		1	09/14/19 20:33	C9I0252	CI91213
Anthracene	ND (0.387)		8270D		1	09/14/19 20:33	C9I0252	CI91213
Azobenzene	ND (0.387)		8270D		1	09/14/19 20:33	C9I0252	CI91213
Benzo(a)anthracene	ND (0.387)		8270D		1	09/14/19 20:33	C9I0252	CI91213
Benzo(a)pyrene	0.385 (0.194)		8270D		1	09/14/19 20:33	C9I0252	CI91213
Benzo(b)fluoranthene	0.481 (0.387)		8270D		1	09/14/19 20:33	C9I0252	CI91213
Benzo(g,h,i)perylene	ND (0.387)		8270D		1	09/14/19 20:33	C9I0252	CI91213
Benzo(k)fluoranthene	ND (0.387)		8270D		1	09/14/19 20:33	C9I0252	CI91213
Benzoic Acid	ND (1.94)		8270D		1	09/14/19 20:33	C9I0252	CI91213
Benzyl Alcohol	ND (0.387)		8270D		1	09/14/19 20:33	C9I0252	CI91213
bis(2-Chloroethoxy)methane	ND (0.387)		8270D		1	09/14/19 20:33	C9I0252	CI91213
bis(2-Chloroethyl)ether	ND (0.387)		8270D		1	09/14/19 20:33	C9I0252	CI91213
bis(2-chloroisopropyl)Ether	ND (0.387)		8270D		1	09/14/19 20:33	C9I0252	CI91213
bis(2-Ethylhexyl)phthalate	ND (0.387)		8270D		1	09/14/19 20:33	C9I0252	CI91213
Butylbenzylphthalate	ND (0.387)		8270D		1	09/14/19 20:33	C9I0252	CI91213
Carbazole	ND (0.387)		8270D		1	09/14/19 20:33	C9I0252	CI91213
Chrysene	0.453 (0.194)		8270D		1	09/14/19 20:33	C9I0252	CI91213
Dibenzo(a,h)Anthracene	ND (0.194)		8270D		1	09/14/19 20:33	C9I0252	CI91213
Dibenzofuran	ND (0.387)		8270D		1	09/14/19 20:33	C9I0252	CI91213
Diethylphthalate	ND (0.387)		8270D		1	09/14/19 20:33	C9I0252	CI91213
Dimethylphthalate	ND (0.387)		8270D		1	09/14/19 20:33	C9I0252	CI91213
Di-n-butylphthalate	ND (0.387)		8270D		1	09/14/19 20:33	C9I0252	CI91213
Di-n-octylphthalate	ND (0.387)		8270D		1	09/14/19 20:33	C9I0252	CI91213
Fluoranthene	0.834 (0.387)		8270D		1	09/14/19 20:33	C9I0252	CI91213
Fluorene	ND (0.387)		8270D		1	09/14/19 20:33	C9I0252	CI91213
Hexachlorobenzene	ND (0.194)		8270D		1	09/14/19 20:33	C9I0252	CI91213
Hexachlorobutadiene	ND (0.387)		8270D		1	09/14/19 20:33	C9I0252	CI91213
Hexachlorocyclopentadiene	ND (1.94)		8270D		1	09/14/19 20:33	C9I0252	CI91213
Hexachloroethane	ND (0.387)		8270D		1	09/14/19 20:33	C9I0252	CI91213
Indeno(1,2,3-cd)Pyrene	ND (0.387)		8270D		1	09/14/19 20:33	C9I0252	CI91213
Isophorone	ND (0.387)		8270D		1	09/14/19 20:33	C9I0252	CI91213
Naphthalene	ND (0.387)		8270D		1	09/14/19 20:33	C9I0252	CI91213



CERTIFICATE OF ANALYSIS

Client Name: Beta Engineering
Client Project ID: NBC III
Client Sample ID: B-8 4-6ft
Date Sampled: 09/10/19 09:15
Percent Solids: 90
Initial Volume: 14.3
Final Volume: 0.5
Extraction Method: 3546

ESS Laboratory Work Order: 19I0291
ESS Laboratory Sample ID: 19I0291-01
Sample Matrix: Soil
Units: mg/kg dry
Analyst: TJ
Prepared: 9/12/19 11:55

8270D Semi-Volatile Organic Compounds

<u>Analyte</u>	<u>Results (MRL)</u>	<u>MDL</u>	<u>Method</u>	<u>Limit</u>	<u>DF</u>	<u>Analyzed</u>	<u>Sequence</u>	<u>Batch</u>
Nitrobenzene	ND (0.387)		8270D		1	09/14/19 20:33	C9I0252	CI91213
N-Nitrosodimethylamine	ND (0.387)		8270D		1	09/14/19 20:33	C9I0252	CI91213
N-Nitroso-Di-n-Propylamine	ND (0.387)		8270D		1	09/14/19 20:33	C9I0252	CI91213
N-nitrosodiphenylamine	ND (0.387)		8270D		1	09/14/19 20:33	C9I0252	CI91213
Pentachlorophenol	ND (1.94)		8270D		1	09/14/19 20:33	C9I0252	CI91213
Phenanthrene	ND (0.387)		8270D		1	09/14/19 20:33	C9I0252	CI91213
Phenol	ND (0.387)		8270D		1	09/14/19 20:33	C9I0252	CI91213
Pyrene	0.825 (0.387)		8270D		1	09/14/19 20:33	C9I0252	CI91213
Pyridine	ND (1.94)		8270D		1	09/14/19 20:33	C9I0252	CI91213

	<i>%Recovery</i>	<i>Qualifier</i>	<i>Limits</i>
<i>Surrogate: 1,2-Dichlorobenzene-d4</i>	67 %		30-130
<i>Surrogate: 2,4,6-Tribromophenol</i>	79 %		30-130
<i>Surrogate: 2-Chlorophenol-d4</i>	76 %		30-130
<i>Surrogate: 2-Fluorobiphenyl</i>	68 %		30-130
<i>Surrogate: 2-Fluorophenol</i>	73 %		30-130
<i>Surrogate: Nitrobenzene-d5</i>	67 %		30-130
<i>Surrogate: Phenol-d6</i>	79 %		30-130
<i>Surrogate: p-Terphenyl-d14</i>	106 %		30-130



CERTIFICATE OF ANALYSIS

Client Name: Beta Engineering
Client Project ID: NBC III
Client Sample ID: B-8 6-10ft
Date Sampled: 09/10/19 09:45
Percent Solids: 90

ESS Laboratory Work Order: 19I0291
ESS Laboratory Sample ID: 19I0291-02
Sample Matrix: Soil
Units: mg/kg dry

Extraction Method: 3050B

Total Metals

<u>Analyte</u>	<u>Results (MRL)</u>	<u>MDL</u>	<u>Method</u>	<u>Limit</u>	<u>DF</u>	<u>Analyst</u>	<u>Analyzed</u>	<u>I/V</u>	<u>F/V</u>	<u>Batch</u>
Antimony	ND (4.91)		6010C		1	KJK	09/14/19 5:16	2.26	100	CI91302
Arsenic	12.4 (2.45)		6010C		1	KJK	09/14/19 5:16	2.26	100	CI91302
Beryllium	0.35 (0.11)		6010C		1	KJK	09/14/19 5:16	2.26	100	CI91302
Cadmium	ND (0.49)		6010C		1	KJK	09/14/19 5:16	2.26	100	CI91302
Chromium	14.1 (0.98)		6010C		1	KJK	09/14/19 5:16	2.26	100	CI91302
Copper	37.5 (2.45)		6010C		1	KJK	09/16/19 21:27	2.26	100	CI91302
Lead	67.8 (4.91)		6010C		1	KJK	09/14/19 5:16	2.26	100	CI91302
Mercury	0.074 (0.015)		7471B		1	MKS	09/16/19 11:39	1.43	40	CI91323
Nickel	16.3 (2.45)		6010C		1	KJK	09/14/19 5:16	2.26	100	CI91302
Selenium	ND (0.49)		6020A		1	NAR	09/17/19 15:06	2.26	100	CI91302
Silver	ND (0.49)		6010C		1	KJK	09/14/19 5:16	2.26	100	CI91302
Thallium	ND (0.49)		6020A		1	NAR	09/17/19 15:06	2.26	100	CI91302
Zinc	79.3 (2.45)		6010C		1	KJK	09/16/19 21:27	2.26	100	CI91302



CERTIFICATE OF ANALYSIS

Client Name: Beta Engineering
Client Project ID: NBC III
Client Sample ID: B-8 6-10ft
Date Sampled: 09/10/19 09:45
Percent Solids: 90
Initial Volume: 8
Final Volume: 10
Extraction Method: 5035

ESS Laboratory Work Order: 19I0291
ESS Laboratory Sample ID: 19I0291-02
Sample Matrix: Soil
Units: mg/kg dry
Analyst: MEK

5035/8260B Volatile Organic Compounds / Low Level

<u>Analyte</u>	<u>Results (MRL)</u>	<u>MDL</u>	<u>Method</u>	<u>Limit</u>	<u>DF</u>	<u>Analyzed</u>	<u>Sequence</u>	<u>Batch</u>
1,1,1,2-Tetrachloroethane	ND (0.0035)		8260B Low		1	09/12/19 20:37	C9I0210	CI91217
1,1,1-Trichloroethane	ND (0.0035)		8260B Low		1	09/12/19 20:37	C9I0210	CI91217
1,1,2,2-Tetrachloroethane	ND (0.0035)		8260B Low		1	09/12/19 20:37	C9I0210	CI91217
1,1,2-Trichloroethane	ND (0.0035)		8260B Low		1	09/12/19 20:37	C9I0210	CI91217
1,1-Dichloroethane	ND (0.0035)		8260B Low		1	09/12/19 20:37	C9I0210	CI91217
1,1-Dichloroethene	ND (0.0035)		8260B Low		1	09/12/19 20:37	C9I0210	CI91217
1,1-Dichloropropene	ND (0.0035)		8260B Low		1	09/12/19 20:37	C9I0210	CI91217
1,2,3-Trichlorobenzene	ND (0.0035)		8260B Low		1	09/12/19 20:37	C9I0210	CI91217
1,2,3-Trichloropropane	ND (0.0035)		8260B Low		1	09/12/19 20:37	C9I0210	CI91217
1,2,4-Trichlorobenzene	ND (0.0035)		8260B Low		1	09/12/19 20:37	C9I0210	CI91217
1,2,4-Trimethylbenzene	ND (0.0035)		8260B Low		1	09/12/19 20:37	C9I0210	CI91217
1,2-Dibromo-3-Chloropropane	ND (0.0035)		8260B Low		1	09/12/19 20:37	C9I0210	CI91217
1,2-Dibromoethane	ND (0.0035)		8260B Low		1	09/12/19 20:37	C9I0210	CI91217
1,2-Dichlorobenzene	ND (0.0035)		8260B Low		1	09/12/19 20:37	C9I0210	CI91217
1,2-Dichloroethane	ND (0.0035)		8260B Low		1	09/12/19 20:37	C9I0210	CI91217
1,2-Dichloropropane	ND (0.0035)		8260B Low		1	09/12/19 20:37	C9I0210	CI91217
1,3,5-Trimethylbenzene	ND (0.0035)		8260B Low		1	09/12/19 20:37	C9I0210	CI91217
1,3-Dichlorobenzene	ND (0.0035)		8260B Low		1	09/12/19 20:37	C9I0210	CI91217
1,3-Dichloropropane	ND (0.0035)		8260B Low		1	09/12/19 20:37	C9I0210	CI91217
1,4-Dichlorobenzene	ND (0.0035)		8260B Low		1	09/12/19 20:37	C9I0210	CI91217
1,4-Dioxane	ND (0.0693)		8260B Low		1	09/12/19 20:37	C9I0210	CI91217
1-Chlorohexane	ND (0.0035)		8260B Low		1	09/12/19 20:37	C9I0210	CI91217
2,2-Dichloropropane	ND (0.0035)		8260B Low		1	09/12/19 20:37	C9I0210	CI91217
2-Butanone	ND (0.0346)		8260B Low		1	09/12/19 20:37	C9I0210	CI91217
2-Chlorotoluene	ND (0.0035)		8260B Low		1	09/12/19 20:37	C9I0210	CI91217
2-Hexanone	ND (0.0346)		8260B Low		1	09/12/19 20:37	C9I0210	CI91217
4-Chlorotoluene	ND (0.0035)		8260B Low		1	09/12/19 20:37	C9I0210	CI91217
4-Isopropyltoluene	ND (0.0035)		8260B Low		1	09/12/19 20:37	C9I0210	CI91217
4-Methyl-2-Pentanone	ND (0.0346)		8260B Low		1	09/12/19 20:37	C9I0210	CI91217
Acetone	ND (0.0346)		8260B Low		1	09/12/19 20:37	C9I0210	CI91217
Benzene	ND (0.0035)		8260B Low		1	09/12/19 20:37	C9I0210	CI91217
Bromobenzene	ND (0.0035)		8260B Low		1	09/12/19 20:37	C9I0210	CI91217



CERTIFICATE OF ANALYSIS

Client Name: Beta Engineering
Client Project ID: NBC III
Client Sample ID: B-8 6-10ft
Date Sampled: 09/10/19 09:45
Percent Solids: 90
Initial Volume: 8
Final Volume: 10
Extraction Method: 5035

ESS Laboratory Work Order: 19I0291
ESS Laboratory Sample ID: 19I0291-02
Sample Matrix: Soil
Units: mg/kg dry
Analyst: MEK

5035/8260B Volatile Organic Compounds / Low Level

<u>Analyte</u>	<u>Results (MRL)</u>	<u>MDL</u>	<u>Method</u>	<u>Limit</u>	<u>DF</u>	<u>Analyzed</u>	<u>Sequence</u>	<u>Batch</u>
Bromochloromethane	ND (0.0035)		8260B Low		1	09/12/19 20:37	C9I0210	CI91217
Bromodichloromethane	ND (0.0035)		8260B Low		1	09/12/19 20:37	C9I0210	CI91217
Bromoform	ND (0.0035)		8260B Low		1	09/12/19 20:37	C9I0210	CI91217
Bromomethane	ND (0.0069)		8260B Low		1	09/12/19 20:37	C9I0210	CI91217
Carbon Disulfide	ND (0.0035)		8260B Low		1	09/12/19 20:37	C9I0210	CI91217
Carbon Tetrachloride	ND (0.0035)		8260B Low		1	09/12/19 20:37	C9I0210	CI91217
Chlorobenzene	ND (0.0035)		8260B Low		1	09/12/19 20:37	C9I0210	CI91217
Chloroethane	ND (0.0069)		8260B Low		1	09/12/19 20:37	C9I0210	CI91217
Chloroform	ND (0.0035)		8260B Low		1	09/12/19 20:37	C9I0210	CI91217
Chloromethane	ND (0.0069)		8260B Low		1	09/12/19 20:37	C9I0210	CI91217
cis-1,2-Dichloroethene	ND (0.0035)		8260B Low		1	09/12/19 20:37	C9I0210	CI91217
cis-1,3-Dichloropropene	ND (0.0035)		8260B Low		1	09/12/19 20:37	C9I0210	CI91217
Dibromochloromethane	ND (0.0035)		8260B Low		1	09/12/19 20:37	C9I0210	CI91217
Dibromomethane	ND (0.0035)		8260B Low		1	09/12/19 20:37	C9I0210	CI91217
Dichlorodifluoromethane	ND (0.0069)		8260B Low		1	09/12/19 20:37	C9I0210	CI91217
Diethyl Ether	ND (0.0035)		8260B Low		1	09/12/19 20:37	C9I0210	CI91217
Di-isopropyl ether	ND (0.0035)		8260B Low		1	09/12/19 20:37	C9I0210	CI91217
Ethyl tertiary-butyl ether	ND (0.0035)		8260B Low		1	09/12/19 20:37	C9I0210	CI91217
Ethylbenzene	ND (0.0035)		8260B Low		1	09/12/19 20:37	C9I0210	CI91217
Hexachlorobutadiene	ND (0.0035)		8260B Low		1	09/12/19 20:37	C9I0210	CI91217
Isopropylbenzene	ND (0.0035)		8260B Low		1	09/12/19 20:37	C9I0210	CI91217
Methyl tert-Butyl Ether	ND (0.0035)		8260B Low		1	09/12/19 20:37	C9I0210	CI91217
Methylene Chloride	ND (0.0173)		8260B Low		1	09/12/19 20:37	C9I0210	CI91217
Naphthalene	ND (0.0035)		8260B Low		1	09/12/19 20:37	C9I0210	CI91217
n-Butylbenzene	ND (0.0035)		8260B Low		1	09/12/19 20:37	C9I0210	CI91217
n-Propylbenzene	ND (0.0035)		8260B Low		1	09/12/19 20:37	C9I0210	CI91217
sec-Butylbenzene	ND (0.0035)		8260B Low		1	09/12/19 20:37	C9I0210	CI91217
Styrene	ND (0.0035)		8260B Low		1	09/12/19 20:37	C9I0210	CI91217
tert-Butylbenzene	ND (0.0035)		8260B Low		1	09/12/19 20:37	C9I0210	CI91217
Tertiary-amyl methyl ether	ND (0.0035)		8260B Low		1	09/12/19 20:37	C9I0210	CI91217
Tetrachloroethene	ND (0.0035)		8260B Low		1	09/12/19 20:37	C9I0210	CI91217
Tetrahydrofuran	ND (0.0035)		8260B Low		1	09/12/19 20:37	C9I0210	CI91217



CERTIFICATE OF ANALYSIS

Client Name: Beta Engineering
Client Project ID: NBC III
Client Sample ID: B-8 6-10ft
Date Sampled: 09/10/19 09:45
Percent Solids: 90
Initial Volume: 8
Final Volume: 10
Extraction Method: 5035

ESS Laboratory Work Order: 19I0291
ESS Laboratory Sample ID: 19I0291-02
Sample Matrix: Soil
Units: mg/kg dry
Analyst: MEK

5035/8260B Volatile Organic Compounds / Low Level

<u>Analyte</u>	<u>Results (MRL)</u>	<u>MDL</u>	<u>Method</u>	<u>Limit</u>	<u>DF</u>	<u>Analyzed</u>	<u>Sequence</u>	<u>Batch</u>
Toluene	ND (0.0035)		8260B Low		1	09/12/19 20:37	C9I0210	CI91217
trans-1,2-Dichloroethene	ND (0.0035)		8260B Low		1	09/12/19 20:37	C9I0210	CI91217
trans-1,3-Dichloropropene	ND (0.0035)		8260B Low		1	09/12/19 20:37	C9I0210	CI91217
Trichloroethene	ND (0.0035)		8260B Low		1	09/12/19 20:37	C9I0210	CI91217
Trichlorofluoromethane	ND (0.0035)		8260B Low		1	09/12/19 20:37	C9I0210	CI91217
Vinyl Acetate	ND (0.0035)		8260B Low		1	09/12/19 20:37	C9I0210	CI91217
Vinyl Chloride	ND (0.0069)		8260B Low		1	09/12/19 20:37	C9I0210	CI91217
Xylene O	ND (0.0035)		8260B Low		1	09/12/19 20:37	C9I0210	CI91217
Xylene P,M	ND (0.0069)		8260B Low		1	09/12/19 20:37	C9I0210	CI91217
Xylenes (Total)	ND (0.00693)		8260B Low		1	09/12/19 20:37		[CALC]

	<i>%Recovery</i>	<i>Qualifier</i>	<i>Limits</i>
<i>Surrogate: 1,2-Dichloroethane-d4</i>	<i>97 %</i>		<i>70-130</i>
<i>Surrogate: 4-Bromofluorobenzene</i>	<i>92 %</i>		<i>70-130</i>
<i>Surrogate: Dibromofluoromethane</i>	<i>103 %</i>		<i>70-130</i>
<i>Surrogate: Toluene-d8</i>	<i>87 %</i>		<i>70-130</i>



CERTIFICATE OF ANALYSIS

Client Name: Beta Engineering
Client Project ID: NBC III
Client Sample ID: B-8 6-10ft
Date Sampled: 09/10/19 09:45
Percent Solids: 90
Initial Volume: 20.8
Final Volume: 10
Extraction Method: 3540C

ESS Laboratory Work Order: 19I0291
ESS Laboratory Sample ID: 19I0291-02
Sample Matrix: Soil
Units: mg/kg dry
Analyst: MJV
Prepared: 9/12/19 15:50

8082A Polychlorinated Biphenyls (PCB)

<u>Analyte</u>	<u>Results (MRL)</u>	<u>MDL</u>	<u>Method</u>	<u>Limit</u>	<u>DF</u>	<u>Analyzed</u>	<u>Sequence</u>	<u>Batch</u>
Aroclor 1016	ND (0.05)		8082A		1	09/16/19 11:52		CI91208
Aroclor 1221	ND (0.05)		8082A		1	09/16/19 11:52		CI91208
Aroclor 1232	ND (0.05)		8082A		1	09/16/19 11:52		CI91208
Aroclor 1242	ND (0.05)		8082A		1	09/16/19 11:52		CI91208
Aroclor 1248	ND (0.05)		8082A		1	09/16/19 11:52		CI91208
Aroclor 1254	ND (0.05)		8082A		1	09/16/19 11:52		CI91208
Aroclor 1260	ND (0.05)		8082A		1	09/16/19 11:52		CI91208
Aroclor 1262	0.1 (0.05)		8082A		1	09/16/19 11:52		CI91208
Aroclor 1268	ND (0.05)		8082A		1	09/16/19 11:52		CI91208

	<i>%Recovery</i>	<i>Qualifier</i>	<i>Limits</i>
<i>Surrogate: Decachlorobiphenyl</i>	84 %		30-150
<i>Surrogate: Decachlorobiphenyl [2C]</i>	78 %		30-150
<i>Surrogate: Tetrachloro-m-xylene</i>	70 %		30-150
<i>Surrogate: Tetrachloro-m-xylene [2C]</i>	81 %		30-150



CERTIFICATE OF ANALYSIS

Client Name: Beta Engineering
Client Project ID: NBC III
Client Sample ID: B-8 6-10ft
Date Sampled: 09/10/19 09:45
Percent Solids: 90
Initial Volume: 20.9
Final Volume: 1
Extraction Method: 3546

ESS Laboratory Work Order: 19I0291
ESS Laboratory Sample ID: 19I0291-02
Sample Matrix: Soil
Units: mg/kg dry
Analyst: CAD
Prepared: 9/12/19 10:45

8100M Total Petroleum Hydrocarbons

<u>Analyte</u>	<u>Results (MRL)</u>	<u>MDL</u>	<u>Method</u>	<u>Limit</u>	<u>DF</u>	<u>Analyzed</u>	<u>Sequence</u>	<u>Batch</u>
Total Petroleum Hydrocarbons	68.6 (39.8)		8100M		1	09/13/19 21:02	C910178	CI91215
		<i>%Recovery</i>	<i>Qualifier</i>	<i>Limits</i>				
<i>Surrogate: O-Terphenyl</i>		82 %		40-140				



CERTIFICATE OF ANALYSIS

Client Name: Beta Engineering
Client Project ID: NBC III
Client Sample ID: B-8 6-10ft
Date Sampled: 09/10/19 09:45
Percent Solids: 90
Initial Volume: 14
Final Volume: 0.5
Extraction Method: 3546

ESS Laboratory Work Order: 19I0291
ESS Laboratory Sample ID: 19I0291-02
Sample Matrix: Soil
Units: mg/kg dry
Analyst: TJ
Prepared: 9/12/19 11:55

8270D Semi-Volatile Organic Compounds

<u>Analyte</u>	<u>Results (MRL)</u>	<u>MDL</u>	<u>Method</u>	<u>Limit</u>	<u>DF</u>	<u>Analyzed</u>	<u>Sequence</u>	<u>Batch</u>
1,1-Biphenyl	ND (0.396)		8270D		1	09/14/19 22:00	C9I0252	CI91213
1,2,4-Trichlorobenzene	ND (0.396)		8270D		1	09/14/19 22:00	C9I0252	CI91213
1,2-Dichlorobenzene	ND (0.396)		8270D		1	09/14/19 22:00	C9I0252	CI91213
1,3-Dichlorobenzene	ND (0.396)		8270D		1	09/14/19 22:00	C9I0252	CI91213
1,4-Dichlorobenzene	ND (0.396)		8270D		1	09/14/19 22:00	C9I0252	CI91213
2,3,4,6-Tetrachlorophenol	ND (1.98)		8270D		1	09/14/19 22:00	C9I0252	CI91213
2,4,5-Trichlorophenol	ND (0.396)		8270D		1	09/14/19 22:00	C9I0252	CI91213
2,4,6-Trichlorophenol	ND (0.396)		8270D		1	09/14/19 22:00	C9I0252	CI91213
2,4-Dichlorophenol	ND (0.396)		8270D		1	09/14/19 22:00	C9I0252	CI91213
2,4-Dimethylphenol	ND (0.396)		8270D		1	09/14/19 22:00	C9I0252	CI91213
2,4-Dinitrophenol	ND (1.98)		8270D		1	09/14/19 22:00	C9I0252	CI91213
2,4-Dinitrotoluene	ND (0.396)		8270D		1	09/14/19 22:00	C9I0252	CI91213
2,6-Dinitrotoluene	ND (0.396)		8270D		1	09/14/19 22:00	C9I0252	CI91213
2-Chloronaphthalene	ND (0.396)		8270D		1	09/14/19 22:00	C9I0252	CI91213
2-Chlorophenol	ND (0.396)		8270D		1	09/14/19 22:00	C9I0252	CI91213
2-Methylnaphthalene	ND (0.396)		8270D		1	09/14/19 22:00	C9I0252	CI91213
2-Methylphenol	ND (0.396)		8270D		1	09/14/19 22:00	C9I0252	CI91213
2-Nitroaniline	ND (0.396)		8270D		1	09/14/19 22:00	C9I0252	CI91213
2-Nitrophenol	ND (0.396)		8270D		1	09/14/19 22:00	C9I0252	CI91213
3,3'-Dichlorobenzidine	ND (0.792)		8270D		1	09/14/19 22:00	C9I0252	CI91213
3+4-Methylphenol	ND (0.792)		8270D		1	09/14/19 22:00	C9I0252	CI91213
3-Nitroaniline	ND (0.396)		8270D		1	09/14/19 22:00	C9I0252	CI91213
4,6-Dinitro-2-Methylphenol	ND (1.98)		8270D		1	09/14/19 22:00	C9I0252	CI91213
4-Bromophenyl-phenylether	ND (0.396)		8270D		1	09/14/19 22:00	C9I0252	CI91213
4-Chloro-3-Methylphenol	ND (0.396)		8270D		1	09/14/19 22:00	C9I0252	CI91213
4-Chloroaniline	ND (0.792)		8270D		1	09/14/19 22:00	C9I0252	CI91213
4-Chloro-phenyl-phenyl ether	ND (0.396)		8270D		1	09/14/19 22:00	C9I0252	CI91213
4-Nitroaniline	ND (0.396)		8270D		1	09/14/19 22:00	C9I0252	CI91213
4-Nitrophenol	ND (1.98)		8270D		1	09/14/19 22:00	C9I0252	CI91213
Acenaphthene	ND (0.396)		8270D		1	09/14/19 22:00	C9I0252	CI91213
Acenaphthylene	ND (0.396)		8270D		1	09/14/19 22:00	C9I0252	CI91213
Acetophenone	ND (0.792)		8270D		1	09/14/19 22:00	C9I0252	CI91213



CERTIFICATE OF ANALYSIS

Client Name: Beta Engineering
Client Project ID: NBC III
Client Sample ID: B-8 6-10ft
Date Sampled: 09/10/19 09:45
Percent Solids: 90
Initial Volume: 14
Final Volume: 0.5
Extraction Method: 3546

ESS Laboratory Work Order: 19I0291
ESS Laboratory Sample ID: 19I0291-02
Sample Matrix: Soil
Units: mg/kg dry
Analyst: TJ
Prepared: 9/12/19 11:55

8270D Semi-Volatile Organic Compounds

<u>Analyte</u>	<u>Results (MRL)</u>	<u>MDL</u>	<u>Method</u>	<u>Limit</u>	<u>DF</u>	<u>Analyzed</u>	<u>Sequence</u>	<u>Batch</u>
Aniline	ND (0.792)		8270D		1	09/14/19 22:00	C9I0252	CI91213
Anthracene	ND (0.396)		8270D		1	09/14/19 22:00	C9I0252	CI91213
Azobenzene	ND (0.396)		8270D		1	09/14/19 22:00	C9I0252	CI91213
Benzo(a)anthracene	0.473 (0.396)		8270D		1	09/14/19 22:00	C9I0252	CI91213
Benzo(a)pyrene	0.559 (0.198)		8270D		1	09/14/19 22:00	C9I0252	CI91213
Benzo(b)fluoranthene	0.625 (0.396)		8270D		1	09/14/19 22:00	C9I0252	CI91213
Benzo(g,h,i)perylene	ND (0.396)		8270D		1	09/14/19 22:00	C9I0252	CI91213
Benzo(k)fluoranthene	0.523 (0.396)		8270D		1	09/14/19 22:00	C9I0252	CI91213
Benzoic Acid	ND (1.98)		8270D		1	09/14/19 22:00	C9I0252	CI91213
Benzyl Alcohol	ND (0.396)		8270D		1	09/14/19 22:00	C9I0252	CI91213
bis(2-Chloroethoxy)methane	ND (0.396)		8270D		1	09/14/19 22:00	C9I0252	CI91213
bis(2-Chloroethyl)ether	ND (0.396)		8270D		1	09/14/19 22:00	C9I0252	CI91213
bis(2-chloroisopropyl)Ether	ND (0.396)		8270D		1	09/14/19 22:00	C9I0252	CI91213
bis(2-Ethylhexyl)phthalate	ND (0.396)		8270D		1	09/14/19 22:00	C9I0252	CI91213
Butylbenzylphthalate	ND (0.396)		8270D		1	09/14/19 22:00	C9I0252	CI91213
Carbazole	ND (0.396)		8270D		1	09/14/19 22:00	C9I0252	CI91213
Chrysene	0.616 (0.198)		8270D		1	09/14/19 22:00	C9I0252	CI91213
Dibenzo(a,h)Anthracene	ND (0.198)		8270D		1	09/14/19 22:00	C9I0252	CI91213
Dibenzofuran	ND (0.396)		8270D		1	09/14/19 22:00	C9I0252	CI91213
Diethylphthalate	ND (0.396)		8270D		1	09/14/19 22:00	C9I0252	CI91213
Dimethylphthalate	ND (0.396)		8270D		1	09/14/19 22:00	C9I0252	CI91213
Di-n-butylphthalate	ND (0.396)		8270D		1	09/14/19 22:00	C9I0252	CI91213
Di-n-octylphthalate	ND (0.396)		8270D		1	09/14/19 22:00	C9I0252	CI91213
Fluoranthene	1.01 (0.396)		8270D		1	09/14/19 22:00	C9I0252	CI91213
Fluorene	ND (0.396)		8270D		1	09/14/19 22:00	C9I0252	CI91213
Hexachlorobenzene	ND (0.198)		8270D		1	09/14/19 22:00	C9I0252	CI91213
Hexachlorobutadiene	ND (0.396)		8270D		1	09/14/19 22:00	C9I0252	CI91213
Hexachlorocyclopentadiene	ND (1.98)		8270D		1	09/14/19 22:00	C9I0252	CI91213
Hexachloroethane	ND (0.396)		8270D		1	09/14/19 22:00	C9I0252	CI91213
Indeno(1,2,3-cd)Pyrene	ND (0.396)		8270D		1	09/14/19 22:00	C9I0252	CI91213
Isophorone	ND (0.396)		8270D		1	09/14/19 22:00	C9I0252	CI91213
Naphthalene	ND (0.396)		8270D		1	09/14/19 22:00	C9I0252	CI91213



CERTIFICATE OF ANALYSIS

Client Name: Beta Engineering
 Client Project ID: NBC III
 Client Sample ID: B-8 6-10ft
 Date Sampled: 09/10/19 09:45
 Percent Solids: 90
 Initial Volume: 14
 Final Volume: 0.5
 Extraction Method: 3546

ESS Laboratory Work Order: 19I0291
 ESS Laboratory Sample ID: 19I0291-02
 Sample Matrix: Soil
 Units: mg/kg dry
 Analyst: TJ
 Prepared: 9/12/19 11:55

8270D Semi-Volatile Organic Compounds

<u>Analyte</u>	<u>Results (MRL)</u>	<u>MDL</u>	<u>Method</u>	<u>Limit</u>	<u>DF</u>	<u>Analyzed</u>	<u>Sequence</u>	<u>Batch</u>
Nitrobenzene	ND (0.396)		8270D		1	09/14/19 22:00	C9I0252	CI91213
N-Nitrosodimethylamine	ND (0.396)		8270D		1	09/14/19 22:00	C9I0252	CI91213
N-Nitroso-Di-n-Propylamine	ND (0.396)		8270D		1	09/14/19 22:00	C9I0252	CI91213
N-nitrosodiphenylamine	ND (0.396)		8270D		1	09/14/19 22:00	C9I0252	CI91213
Pentachlorophenol	ND (1.98)		8270D		1	09/14/19 22:00	C9I0252	CI91213
Phenanthrene	ND (0.396)		8270D		1	09/14/19 22:00	C9I0252	CI91213
Phenol	ND (0.396)		8270D		1	09/14/19 22:00	C9I0252	CI91213
Pyrene	1.07 (0.396)		8270D		1	09/14/19 22:00	C9I0252	CI91213
Pyridine	ND (1.98)		8270D		1	09/14/19 22:00	C9I0252	CI91213

	<i>%Recovery</i>	<i>Qualifier</i>	<i>Limits</i>
<i>Surrogate: 1,2-Dichlorobenzene-d4</i>	50 %		30-130
<i>Surrogate: 2,4,6-Tribromophenol</i>	74 %		30-130
<i>Surrogate: 2-Chlorophenol-d4</i>	60 %		30-130
<i>Surrogate: 2-Fluorobiphenyl</i>	55 %		30-130
<i>Surrogate: 2-Fluorophenol</i>	57 %		30-130
<i>Surrogate: Nitrobenzene-d5</i>	51 %		30-130
<i>Surrogate: Phenol-d6</i>	64 %		30-130
<i>Surrogate: p-Terphenyl-d14</i>	102 %		30-130



CERTIFICATE OF ANALYSIS

Client Name: Beta Engineering
Client Project ID: NBC III

ESS Laboratory Work Order: 19I0291

Quality Control Data

Analyte	Result	MRL	Units	Spike Level	Source Result	%REC	%REC Limits	RPD	RPD Limit	Qualifier
---------	--------	-----	-------	-------------	---------------	------	-------------	-----	-----------	-----------

Total Metals

Batch C191302 - 3050B

Blank

Antimony	ND	5.00	mg/kg wet
Arsenic	ND	2.50	mg/kg wet
Beryllium	ND	0.11	mg/kg wet
Cadmium	ND	0.50	mg/kg wet
Chromium	ND	1.00	mg/kg wet
Copper	ND	2.50	mg/kg wet
Lead	ND	5.00	mg/kg wet
Nickel	ND	2.50	mg/kg wet
Silver	ND	0.50	mg/kg wet
Zinc	ND	2.50	mg/kg wet

Blank

Selenium	ND	0.50	mg/kg wet
Thallium	ND	0.50	mg/kg wet

LCS

Antimony	39.8	19.6	mg/kg wet	42.40	94	80-120
Arsenic	126	9.80	mg/kg wet	128.0	98	80-120
Beryllium	206	0.43	mg/kg wet	217.0	95	80-120
Cadmium	86.4	1.96	mg/kg wet	99.00	87	80-120
Chromium	111	3.92	mg/kg wet	116.0	95	80-120
Copper	88.4	9.80	mg/kg wet	89.60	99	80-120
Lead	266	19.6	mg/kg wet	277.0	96	80-120
Nickel	111	9.80	mg/kg wet	107.0	104	80-120
Silver	60.2	1.96	mg/kg wet	64.30	94	80-120
Zinc	526	9.80	mg/kg wet	561.0	94	80-120

LCS

Selenium	256	9.80	mg/kg wet	242.0	106	80-120
Thallium	189	9.80	mg/kg wet	183.0	104	80-120

LCS Dup

Antimony	41.0	17.9	mg/kg wet	42.40	97	80-120	3	20
Arsenic	128	8.93	mg/kg wet	128.0	100	80-120	2	20
Beryllium	201	0.39	mg/kg wet	217.0	93	80-120	2	20
Cadmium	85.4	1.79	mg/kg wet	99.00	86	80-120	1	20
Chromium	110	3.57	mg/kg wet	116.0	95	80-120	0.7	20
Copper	89.5	8.93	mg/kg wet	89.60	100	80-120	1	20
Lead	263	17.9	mg/kg wet	277.0	95	80-120	1	20
Nickel	110	8.93	mg/kg wet	107.0	103	80-120	0.8	20
Silver	59.2	1.79	mg/kg wet	64.30	92	80-120	2	20
Zinc	521	8.93	mg/kg wet	561.0	93	80-120	0.9	20

LCS Dup

Selenium	245	8.93	mg/kg wet	242.0	101	80-120	4	30
Thallium	183	8.93	mg/kg wet	183.0	100	80-120	3	30

Reference

Lead	3740	19.2	mg/kg wet	4490	83	83-113
------	------	------	-----------	------	----	--------



CERTIFICATE OF ANALYSIS

Client Name: Beta Engineering
Client Project ID: NBC III

ESS Laboratory Work Order: 19I0291

Quality Control Data

Analyte	Result	MRL	Units	Spike Level	Source Result	%REC	%REC Limits	RPD	RPD Limit	Qualifier
---------	--------	-----	-------	-------------	---------------	------	-------------	-----	-----------	-----------

Total Metals

Batch CI91323 - 7471B

Blank

Mercury	ND	0.033	mg/kg wet							
---------	----	-------	-----------	--	--	--	--	--	--	--

LCS

Mercury	2.80	0.325	mg/kg wet	3.120		90	80-120			
---------	------	-------	-----------	-------	--	----	--------	--	--	--

LCS Dup

Mercury	2.64	0.296	mg/kg wet	3.120		85	80-120	6	20	
---------	------	-------	-----------	-------	--	----	--------	---	----	--

5035/8260B Volatile Organic Compounds / Low Level

Batch CI91217 - 5035

Blank

1,1,1,2-Tetrachloroethane	ND	0.0050	mg/kg wet							
1,1,1-Trichloroethane	ND	0.0050	mg/kg wet							
1,1,2,2-Tetrachloroethane	ND	0.0050	mg/kg wet							
1,1,2-Trichloroethane	ND	0.0050	mg/kg wet							
1,1-Dichloroethane	ND	0.0050	mg/kg wet							
1,1-Dichloroethene	ND	0.0050	mg/kg wet							
1,1-Dichloropropene	ND	0.0050	mg/kg wet							
1,2,3-Trichlorobenzene	ND	0.0050	mg/kg wet							
1,2,3-Trichloropropane	ND	0.0050	mg/kg wet							
1,2,4-Trichlorobenzene	ND	0.0050	mg/kg wet							
1,2,4-Trimethylbenzene	ND	0.0050	mg/kg wet							
1,2-Dibromo-3-Chloropropane	ND	0.0050	mg/kg wet							
1,2-Dibromoethane	ND	0.0050	mg/kg wet							
1,2-Dichlorobenzene	ND	0.0050	mg/kg wet							
1,2-Dichloroethane	ND	0.0050	mg/kg wet							
1,2-Dichloropropane	ND	0.0050	mg/kg wet							
1,3,5-Trimethylbenzene	ND	0.0050	mg/kg wet							
1,3-Dichlorobenzene	ND	0.0050	mg/kg wet							
1,3-Dichloropropane	ND	0.0050	mg/kg wet							
1,4-Dichlorobenzene	ND	0.0050	mg/kg wet							
1,4-Dioxane	ND	0.100	mg/kg wet							
1-Chlorohexane	ND	0.0050	mg/kg wet							
2,2-Dichloropropane	ND	0.0050	mg/kg wet							
2-Butanone	ND	0.0500	mg/kg wet							
2-Chlorotoluene	ND	0.0050	mg/kg wet							
2-Hexanone	ND	0.0500	mg/kg wet							
4-Chlorotoluene	ND	0.0050	mg/kg wet							
4-Isopropyltoluene	ND	0.0050	mg/kg wet							
4-Methyl-2-Pentanone	ND	0.0500	mg/kg wet							
Acetone	ND	0.0500	mg/kg wet							
Benzene	ND	0.0050	mg/kg wet							
Bromobenzene	ND	0.0050	mg/kg wet							
Bromochloromethane	ND	0.0050	mg/kg wet							
Bromodichloromethane	ND	0.0050	mg/kg wet							



CERTIFICATE OF ANALYSIS

Client Name: Beta Engineering
Client Project ID: NBC III

ESS Laboratory Work Order: 19I0291

Quality Control Data

Analyte	Result	MRL	Units	Spike Level	Source Result	%REC	%REC Limits	RPD	RPD Limit	Qualifier
---------	--------	-----	-------	-------------	---------------	------	-------------	-----	-----------	-----------

5035/8260B Volatile Organic Compounds / Low Level

Batch C191217 - 5035

Bromoform	ND	0.0050	mg/kg wet							
Bromomethane	ND	0.0100	mg/kg wet							
Carbon Disulfide	ND	0.0050	mg/kg wet							
Carbon Tetrachloride	ND	0.0050	mg/kg wet							
Chlorobenzene	ND	0.0050	mg/kg wet							
Chloroethane	ND	0.0100	mg/kg wet							
Chloroform	ND	0.0050	mg/kg wet							
Chloromethane	ND	0.0100	mg/kg wet							
cis-1,2-Dichloroethene	ND	0.0050	mg/kg wet							
cis-1,3-Dichloropropene	ND	0.0050	mg/kg wet							
Dibromochloromethane	ND	0.0050	mg/kg wet							
Dibromomethane	ND	0.0050	mg/kg wet							
Dichlorodifluoromethane	ND	0.0100	mg/kg wet							
Diethyl Ether	ND	0.0050	mg/kg wet							
Di-isopropyl ether	ND	0.0050	mg/kg wet							
Ethyl tertiary-butyl ether	ND	0.0050	mg/kg wet							
Ethylbenzene	ND	0.0050	mg/kg wet							
Hexachlorobutadiene	ND	0.0050	mg/kg wet							
Isopropylbenzene	ND	0.0050	mg/kg wet							
Methyl tert-Butyl Ether	ND	0.0050	mg/kg wet							
Methylene Chloride	ND	0.0250	mg/kg wet							
Naphthalene	ND	0.0050	mg/kg wet							
n-Butylbenzene	ND	0.0050	mg/kg wet							
n-Propylbenzene	ND	0.0050	mg/kg wet							
sec-Butylbenzene	ND	0.0050	mg/kg wet							
Styrene	ND	0.0050	mg/kg wet							
tert-Butylbenzene	ND	0.0050	mg/kg wet							
Tertiary-amyl methyl ether	ND	0.0050	mg/kg wet							
Tetrachloroethene	ND	0.0050	mg/kg wet							
Tetrahydrofuran	ND	0.0050	mg/kg wet							
Toluene	ND	0.0050	mg/kg wet							
trans-1,2-Dichloroethene	ND	0.0050	mg/kg wet							
trans-1,3-Dichloropropene	ND	0.0050	mg/kg wet							
Trichloroethene	ND	0.0050	mg/kg wet							
Trichlorofluoromethane	ND	0.0050	mg/kg wet							
Vinyl Acetate	ND	0.0050	mg/kg wet							
Vinyl Chloride	ND	0.0100	mg/kg wet							
Xylene O	ND	0.0050	mg/kg wet							
Xylene P,M	ND	0.0100	mg/kg wet							
<i>Surrogate: 1,2-Dichloroethane-d4</i>	<i>0.0454</i>		mg/kg wet	<i>0.05000</i>		<i>91</i>	<i>70-130</i>			
<i>Surrogate: 4-Bromofluorobenzene</i>	<i>0.0437</i>		mg/kg wet	<i>0.05000</i>		<i>87</i>	<i>70-130</i>			
<i>Surrogate: Dibromofluoromethane</i>	<i>0.0496</i>		mg/kg wet	<i>0.05000</i>		<i>99</i>	<i>70-130</i>			
<i>Surrogate: Toluene-d8</i>	<i>0.0433</i>		mg/kg wet	<i>0.05000</i>		<i>87</i>	<i>70-130</i>			

LCS

1,1,1,2-Tetrachloroethane	0.0495	0.0050	mg/kg wet	0.05000		99	70-130			
---------------------------	--------	--------	-----------	---------	--	----	--------	--	--	--



CERTIFICATE OF ANALYSIS

Client Name: Beta Engineering
Client Project ID: NBC III

ESS Laboratory Work Order: 19I0291

Quality Control Data

Analyte	Result	MRL	Units	Spike Level	Source Result	%REC	%REC Limits	RPD	RPD Limit	Qualifier
---------	--------	-----	-------	-------------	---------------	------	-------------	-----	-----------	-----------

5035/8260B Volatile Organic Compounds / Low Level

Batch C191217 - 5035

1,1,1-Trichloroethane	0.0552	0.0050	mg/kg wet	0.05000		110	70-130			
1,1,2,2-Tetrachloroethane	0.0372	0.0050	mg/kg wet	0.05000		74	70-130			
1,1,2-Trichloroethane	0.0472	0.0050	mg/kg wet	0.05000		94	70-130			
1,1-Dichloroethane	0.0524	0.0050	mg/kg wet	0.05000		105	70-130			
1,1-Dichloroethene	0.0550	0.0050	mg/kg wet	0.05000		110	70-130			
1,1-Dichloropropene	0.0526	0.0050	mg/kg wet	0.05000		105	70-130			
1,2,3-Trichlorobenzene	0.0435	0.0050	mg/kg wet	0.05000		87	70-130			
1,2,3-Trichloropropane	0.0374	0.0050	mg/kg wet	0.05000		75	70-130			
1,2,4-Trichlorobenzene	0.0443	0.0050	mg/kg wet	0.05000		89	70-130			
1,2,4-Trimethylbenzene	0.0463	0.0050	mg/kg wet	0.05000		93	70-130			
1,2-Dibromo-3-Chloropropane	0.0332	0.0050	mg/kg wet	0.05000		66	70-130			B-
1,2-Dibromoethane	0.0415	0.0050	mg/kg wet	0.05000		83	70-130			
1,2-Dichlorobenzene	0.0440	0.0050	mg/kg wet	0.05000		88	70-130			
1,2-Dichloroethane	0.0459	0.0050	mg/kg wet	0.05000		92	70-130			
1,2-Dichloropropane	0.0488	0.0050	mg/kg wet	0.05000		98	70-130			
1,3,5-Trimethylbenzene	0.0461	0.0050	mg/kg wet	0.05000		92	70-130			
1,3-Dichlorobenzene	0.0447	0.0050	mg/kg wet	0.05000		89	70-130			
1,3-Dichloropropane	0.0434	0.0050	mg/kg wet	0.05000		87	70-130			
1,4-Dichlorobenzene	0.0454	0.0050	mg/kg wet	0.05000		91	70-130			
1,4-Dioxane	0.818	0.100	mg/kg wet	1.000		82	70-130			
1-Chlorohexane	0.0478	0.0050	mg/kg wet	0.05000		96	70-130			
2,2-Dichloropropane	0.0553	0.0050	mg/kg wet	0.05000		111	70-130			
2-Butanone	0.237	0.0500	mg/kg wet	0.2500		95	70-130			
2-Chlorotoluene	0.0451	0.0050	mg/kg wet	0.05000		90	70-130			
2-Hexanone	0.174	0.0500	mg/kg wet	0.2500		69	70-130			B-
4-Chlorotoluene	0.0439	0.0050	mg/kg wet	0.05000		88	70-130			
4-Isopropyltoluene	0.0460	0.0050	mg/kg wet	0.05000		92	70-130			
4-Methyl-2-Pentanone	0.201	0.0500	mg/kg wet	0.2500		80	70-130			
Acetone	0.198	0.0500	mg/kg wet	0.2500		79	70-130			
Benzene	0.0510	0.0050	mg/kg wet	0.05000		102	70-130			
Bromobenzene	0.0453	0.0050	mg/kg wet	0.05000		91	70-130			
Bromochloromethane	0.0504	0.0050	mg/kg wet	0.05000		101	70-130			
Bromodichloromethane	0.0476	0.0050	mg/kg wet	0.05000		95	70-130			
Bromoform	0.0410	0.0050	mg/kg wet	0.05000		82	70-130			
Bromomethane	0.0462	0.0100	mg/kg wet	0.05000		92	70-130			
Carbon Disulfide	0.0562	0.0050	mg/kg wet	0.05000		112	70-130			
Carbon Tetrachloride	0.0575	0.0050	mg/kg wet	0.05000		115	70-130			
Chlorobenzene	0.0463	0.0050	mg/kg wet	0.05000		93	70-130			
Chloroethane	0.0448	0.0100	mg/kg wet	0.05000		90	70-130			
Chloroform	0.0503	0.0050	mg/kg wet	0.05000		101	70-130			
Chloromethane	0.0448	0.0100	mg/kg wet	0.05000		90	70-130			
cis-1,2-Dichloroethene	0.0530	0.0050	mg/kg wet	0.05000		106	70-130			
cis-1,3-Dichloropropene	0.0513	0.0050	mg/kg wet	0.05000		103	70-130			
Dibromochloromethane	0.0423	0.0050	mg/kg wet	0.05000		85	70-130			
Dibromomethane	0.0473	0.0050	mg/kg wet	0.05000		95	70-130			



CERTIFICATE OF ANALYSIS

Client Name: Beta Engineering
Client Project ID: NBC III

ESS Laboratory Work Order: 19I0291

Quality Control Data

Analyte	Result	MRL	Units	Spike Level	Source Result	%REC	%REC Limits	RPD	RPD Limit	Qualifier
---------	--------	-----	-------	-------------	---------------	------	-------------	-----	-----------	-----------

5035/8260B Volatile Organic Compounds / Low Level

Batch C191217 - 5035

Dichlorodifluoromethane	0.0318	0.0100	mg/kg wet	0.05000	64	70-130				B-
Diethyl Ether	0.0497	0.0050	mg/kg wet	0.05000	99	70-130				
Di-isopropyl ether	0.0508	0.0050	mg/kg wet	0.05000	102	70-130				
Ethyl tertiary-butyl ether	0.0443	0.0050	mg/kg wet	0.05000	89	70-130				
Ethylbenzene	0.0465	0.0050	mg/kg wet	0.05000	93	70-130				
Hexachlorobutadiene	0.0493	0.0050	mg/kg wet	0.05000	99	70-130				
Isopropylbenzene	0.0456	0.0050	mg/kg wet	0.05000	91	70-130				
Methyl tert-Butyl Ether	0.0467	0.0050	mg/kg wet	0.05000	93	70-130				
Methylene Chloride	0.0496	0.0250	mg/kg wet	0.05000	99	70-130				
Naphthalene	0.0379	0.0050	mg/kg wet	0.05000	76	70-130				
n-Butylbenzene	0.0462	0.0050	mg/kg wet	0.05000	92	70-130				
n-Propylbenzene	0.0455	0.0050	mg/kg wet	0.05000	91	70-130				
sec-Butylbenzene	0.0453	0.0050	mg/kg wet	0.05000	91	70-130				
Styrene	0.0467	0.0050	mg/kg wet	0.05000	93	70-130				
tert-Butylbenzene	0.0460	0.0050	mg/kg wet	0.05000	92	70-130				
Tertiary-amyl methyl ether	0.0447	0.0050	mg/kg wet	0.05000	89	70-130				
Tetrachloroethene	0.0500	0.0050	mg/kg wet	0.05000	100	70-130				
Tetrahydrofuran	0.0373	0.0050	mg/kg wet	0.05000	75	70-130				
Toluene	0.0520	0.0050	mg/kg wet	0.05000	104	70-130				
trans-1,2-Dichloroethene	0.0530	0.0050	mg/kg wet	0.05000	106	70-130				
trans-1,3-Dichloropropene	0.0435	0.0050	mg/kg wet	0.05000	87	70-130				
Trichloroethene	0.0497	0.0050	mg/kg wet	0.05000	99	70-130				
Trichlorofluoromethane	0.0491	0.0050	mg/kg wet	0.05000	98	70-130				
Vinyl Acetate	0.0392	0.0050	mg/kg wet	0.05000	78	70-130				
Vinyl Chloride	0.0496	0.0100	mg/kg wet	0.05000	99	70-130				
Xylene O	0.0450	0.0050	mg/kg wet	0.05000	90	70-130				
Xylene P,M	0.0997	0.0100	mg/kg wet	0.1000	100	70-130				
Surrogate: 1,2-Dichloroethane-d4	0.0402		mg/kg wet	0.05000	80	70-130				
Surrogate: 4-Bromofluorobenzene	0.0461		mg/kg wet	0.05000	92	70-130				
Surrogate: Dibromofluoromethane	0.0476		mg/kg wet	0.05000	95	70-130				
Surrogate: Toluene-d8	0.0428		mg/kg wet	0.05000	86	70-130				

LCS Dup

1,1,1,2-Tetrachloroethane	0.0535	0.0050	mg/kg wet	0.05000	107	70-130	8	25		
1,1,1-Trichloroethane	0.0586	0.0050	mg/kg wet	0.05000	117	70-130	6	25		
1,1,2,2-Tetrachloroethane	0.0417	0.0050	mg/kg wet	0.05000	83	70-130	11	25		
1,1,2-Trichloroethane	0.0515	0.0050	mg/kg wet	0.05000	103	70-130	9	25		
1,1-Dichloroethane	0.0563	0.0050	mg/kg wet	0.05000	113	70-130	7	25		
1,1-Dichloroethene	0.0597	0.0050	mg/kg wet	0.05000	119	70-130	8	25		
1,1-Dichloropropene	0.0563	0.0050	mg/kg wet	0.05000	113	70-130	7	25		
1,2,3-Trichlorobenzene	0.0468	0.0050	mg/kg wet	0.05000	94	70-130	7	25		
1,2,3-Trichloropropane	0.0426	0.0050	mg/kg wet	0.05000	85	70-130	13	25		
1,2,4-Trichlorobenzene	0.0481	0.0050	mg/kg wet	0.05000	96	70-130	8	25		
1,2,4-Trimethylbenzene	0.0502	0.0050	mg/kg wet	0.05000	100	70-130	8	25		
1,2-Dibromo-3-Chloropropane	0.0380	0.0050	mg/kg wet	0.05000	76	70-130	14	25		
1,2-Dibromoethane	0.0466	0.0050	mg/kg wet	0.05000	93	70-130	12	25		



CERTIFICATE OF ANALYSIS

Client Name: Beta Engineering
Client Project ID: NBC III

ESS Laboratory Work Order: 19I0291

Quality Control Data

Analyte	Result	MRL	Units	Spike Level	Source Result	%REC	%REC Limits	RPD	RPD Limit	Qualifier
---------	--------	-----	-------	-------------	---------------	------	-------------	-----	-----------	-----------

5035/8260B Volatile Organic Compounds / Low Level

Batch C191217 - 5035

1,2-Dichlorobenzene	0.0479	0.0050	mg/kg wet	0.05000		96	70-130	8	25	
1,2-Dichloroethane	0.0489	0.0050	mg/kg wet	0.05000		98	70-130	6	25	
1,2-Dichloropropane	0.0530	0.0050	mg/kg wet	0.05000		106	70-130	8	25	
1,3,5-Trimethylbenzene	0.0495	0.0050	mg/kg wet	0.05000		99	70-130	7	25	
1,3-Dichlorobenzene	0.0482	0.0050	mg/kg wet	0.05000		96	70-130	8	25	
1,3-Dichloropropane	0.0481	0.0050	mg/kg wet	0.05000		96	70-130	10	25	
1,4-Dichlorobenzene	0.0492	0.0050	mg/kg wet	0.05000		98	70-130	8	25	
1,4-Dioxane	0.986	0.100	mg/kg wet	1.000		99	70-130	19	20	
1-Chlorohexane	0.0533	0.0050	mg/kg wet	0.05000		107	70-130	11	25	
2,2-Dichloropropane	0.0588	0.0050	mg/kg wet	0.05000		118	70-130	6	25	
2-Butanone	0.269	0.0500	mg/kg wet	0.2500		108	70-130	13	25	
2-Chlorotoluene	0.0473	0.0050	mg/kg wet	0.05000		95	70-130	5	25	
2-Hexanone	0.210	0.0500	mg/kg wet	0.2500		84	70-130	19	25	
4-Chlorotoluene	0.0474	0.0050	mg/kg wet	0.05000		95	70-130	8	25	
4-Isopropyltoluene	0.0494	0.0050	mg/kg wet	0.05000		99	70-130	7	25	
4-Methyl-2-Pentanone	0.236	0.0500	mg/kg wet	0.2500		94	70-130	16	25	
Acetone	0.234	0.0500	mg/kg wet	0.2500		94	70-130	16	25	
Benzene	0.0550	0.0050	mg/kg wet	0.05000		110	70-130	7	25	
Bromobenzene	0.0486	0.0050	mg/kg wet	0.05000		97	70-130	7	25	
Bromochloromethane	0.0555	0.0050	mg/kg wet	0.05000		111	70-130	10	25	
Bromodichloromethane	0.0510	0.0050	mg/kg wet	0.05000		102	70-130	7	25	
Bromoform	0.0460	0.0050	mg/kg wet	0.05000		92	70-130	11	25	
Bromomethane	0.0488	0.0100	mg/kg wet	0.05000		98	70-130	5	25	
Carbon Disulfide	0.0603	0.0050	mg/kg wet	0.05000		121	70-130	7	25	
Carbon Tetrachloride	0.0614	0.0050	mg/kg wet	0.05000		123	70-130	6	25	
Chlorobenzene	0.0504	0.0050	mg/kg wet	0.05000		101	70-130	8	25	
Chloroethane	0.0498	0.0100	mg/kg wet	0.05000		100	70-130	10	25	
Chloroform	0.0537	0.0050	mg/kg wet	0.05000		107	70-130	7	25	
Chloromethane	0.0469	0.0100	mg/kg wet	0.05000		94	70-130	5	25	
cis-1,2-Dichloroethene	0.0570	0.0050	mg/kg wet	0.05000		114	70-130	7	25	
cis-1,3-Dichloropropene	0.0557	0.0050	mg/kg wet	0.05000		111	70-130	8	25	
Dibromochloromethane	0.0466	0.0050	mg/kg wet	0.05000		93	70-130	10	25	
Dibromomethane	0.0519	0.0050	mg/kg wet	0.05000		104	70-130	9	25	
Dichlorodifluoromethane	0.0337	0.0100	mg/kg wet	0.05000		67	70-130	6	25	B-
Diethyl Ether	0.0554	0.0050	mg/kg wet	0.05000		111	70-130	11	25	
Di-isopropyl ether	0.0553	0.0050	mg/kg wet	0.05000		111	70-130	9	25	
Ethyl tertiary-butyl ether	0.0483	0.0050	mg/kg wet	0.05000		97	70-130	9	25	
Ethylbenzene	0.0513	0.0050	mg/kg wet	0.05000		103	70-130	10	25	
Hexachlorobutadiene	0.0521	0.0050	mg/kg wet	0.05000		104	70-130	5	25	
Isopropylbenzene	0.0496	0.0050	mg/kg wet	0.05000		99	70-130	8	25	
Methyl tert-Butyl Ether	0.0514	0.0050	mg/kg wet	0.05000		103	70-130	10	25	
Methylene Chloride	0.0535	0.0250	mg/kg wet	0.05000		107	70-130	8	25	
Naphthalene	0.0434	0.0050	mg/kg wet	0.05000		87	70-130	13	25	
n-Butylbenzene	0.0499	0.0050	mg/kg wet	0.05000		100	70-130	8	25	
n-Propylbenzene	0.0493	0.0050	mg/kg wet	0.05000		99	70-130	8	25	



CERTIFICATE OF ANALYSIS

Client Name: Beta Engineering
Client Project ID: NBC III

ESS Laboratory Work Order: 19I0291

Quality Control Data

Analyte	Result	MRL	Units	Spike Level	Source Result	%REC	%REC Limits	RPD	RPD Limit	Qualifier
---------	--------	-----	-------	-------------	---------------	------	-------------	-----	-----------	-----------

5035/8260B Volatile Organic Compounds / Low Level

Batch CI91217 - 5035

sec-Butylbenzene	0.0486	0.0050	mg/kg wet	0.05000		97	70-130	7	25	
Styrene	0.0515	0.0050	mg/kg wet	0.05000		103	70-130	10	25	
tert-Butylbenzene	0.0496	0.0050	mg/kg wet	0.05000		99	70-130	8	25	
Tertiary-amyl methyl ether	0.0488	0.0050	mg/kg wet	0.05000		98	70-130	9	25	
Tetrachloroethene	0.0545	0.0050	mg/kg wet	0.05000		109	70-130	9	25	
Tetrahydrofuran	0.0445	0.0050	mg/kg wet	0.05000		89	70-130	18	25	
Toluene	0.0561	0.0050	mg/kg wet	0.05000		112	70-130	8	25	
trans-1,2-Dichloroethene	0.0577	0.0050	mg/kg wet	0.05000		115	70-130	8	25	
trans-1,3-Dichloropropene	0.0478	0.0050	mg/kg wet	0.05000		96	70-130	9	25	
Trichloroethene	0.0538	0.0050	mg/kg wet	0.05000		108	70-130	8	25	
Trichlorofluoromethane	0.0525	0.0050	mg/kg wet	0.05000		105	70-130	7	25	
Vinyl Acetate	0.0445	0.0050	mg/kg wet	0.05000		89	70-130	13	25	
Vinyl Chloride	0.0519	0.0100	mg/kg wet	0.05000		104	70-130	4	25	
Xylene O	0.0491	0.0050	mg/kg wet	0.05000		98	70-130	9	25	
Xylene P,M	0.110	0.0100	mg/kg wet	0.1000		110	70-130	10	25	
Surrogate: 1,2-Dichloroethane-d4	0.0405		mg/kg wet	0.05000		81	70-130			
Surrogate: 4-Bromofluorobenzene	0.0466		mg/kg wet	0.05000		93	70-130			
Surrogate: Dibromofluoromethane	0.0472		mg/kg wet	0.05000		94	70-130			
Surrogate: Toluene-d8	0.0436		mg/kg wet	0.05000		87	70-130			

8082A Polychlorinated Biphenyls (PCB)

Batch CI91208 - 3540C

Blank										
Aroclor 1016	ND	0.02	mg/kg wet							
Aroclor 1016 [2C]	ND	0.02	mg/kg wet							
Aroclor 1221	ND	0.02	mg/kg wet							
Aroclor 1221 [2C]	ND	0.02	mg/kg wet							
Aroclor 1232	ND	0.02	mg/kg wet							
Aroclor 1232 [2C]	ND	0.02	mg/kg wet							
Aroclor 1242	ND	0.02	mg/kg wet							
Aroclor 1242 [2C]	ND	0.02	mg/kg wet							
Aroclor 1248	ND	0.02	mg/kg wet							
Aroclor 1248 [2C]	ND	0.02	mg/kg wet							
Aroclor 1254	ND	0.02	mg/kg wet							
Aroclor 1254 [2C]	ND	0.02	mg/kg wet							
Aroclor 1260	ND	0.02	mg/kg wet							
Aroclor 1260 [2C]	ND	0.02	mg/kg wet							
Aroclor 1262	ND	0.02	mg/kg wet							
Aroclor 1262 [2C]	ND	0.02	mg/kg wet							
Aroclor 1268	ND	0.02	mg/kg wet							
Aroclor 1268 [2C]	ND	0.02	mg/kg wet							
Surrogate: Decachlorobiphenyl	0.0199		mg/kg wet	0.02500		80	30-150			
Surrogate: Decachlorobiphenyl [2C]	0.0246		mg/kg wet	0.02500		99	30-150			
Surrogate: Tetrachloro-m-xylene	0.0175		mg/kg wet	0.02500		70	30-150			



CERTIFICATE OF ANALYSIS

Client Name: Beta Engineering
Client Project ID: NBC III

ESS Laboratory Work Order: 19I0291

Quality Control Data

Analyte	Result	MRL	Units	Spike Level	Source Result	%REC	%REC Limits	RPD	RPD Limit	Qualifier
---------	--------	-----	-------	-------------	---------------	------	-------------	-----	-----------	-----------

8082A Polychlorinated Biphenyls (PCB)

Batch CI91208 - 3540C

Surrogate: Tetrachloro-m-xylene [2C] 0.0221 mg/kg wet 0.02500 88 30-150

LCS

Aroclor 1016 0.5 0.05 mg/kg wet 0.5000 97 40-140
 Aroclor 1016 [2C] 0.6 0.05 mg/kg wet 0.5000 115 40-140
 Aroclor 1260 0.5 0.05 mg/kg wet 0.5000 105 40-140
 Aroclor 1260 [2C] 0.5 0.05 mg/kg wet 0.5000 106 40-140

Surrogate: Decachlorobiphenyl 0.0257 mg/kg wet 0.02500 103 30-150
 Surrogate: Decachlorobiphenyl [2C] 0.0257 mg/kg wet 0.02500 103 30-150
 Surrogate: Tetrachloro-m-xylene 0.0193 mg/kg wet 0.02500 77 30-150
 Surrogate: Tetrachloro-m-xylene [2C] 0.0228 mg/kg wet 0.02500 91 30-150

LCS Dup

Aroclor 1016 0.5 0.05 mg/kg wet 0.5000 99 40-140 2 30
 Aroclor 1016 [2C] 0.6 0.05 mg/kg wet 0.5000 118 40-140 3 30
 Aroclor 1260 0.6 0.05 mg/kg wet 0.5000 111 40-140 6 30
 Aroclor 1260 [2C] 0.6 0.05 mg/kg wet 0.5000 110 40-140 4 30

Surrogate: Decachlorobiphenyl 0.0236 mg/kg wet 0.02500 95 30-150
 Surrogate: Decachlorobiphenyl [2C] 0.0262 mg/kg wet 0.02500 105 30-150
 Surrogate: Tetrachloro-m-xylene 0.0198 mg/kg wet 0.02500 79 30-150
 Surrogate: Tetrachloro-m-xylene [2C] 0.0235 mg/kg wet 0.02500 94 30-150

8100M Total Petroleum Hydrocarbons

Batch CI91215 - 3546

Blank

Decane (C10) ND 0.2 mg/kg wet
 Docosane (C22) ND 0.2 mg/kg wet
 Dodecane (C12) ND 0.2 mg/kg wet
 Eicosane (C20) ND 0.2 mg/kg wet
 Hexacosane (C26) ND 0.2 mg/kg wet
 Hexadecane (C16) ND 0.2 mg/kg wet
 Nonadecane (C19) ND 0.2 mg/kg wet
 Nonane (C9) ND 0.2 mg/kg wet
 Octacosane (C28) ND 0.2 mg/kg wet
 Octadecane (C18) ND 0.2 mg/kg wet
 Tetracosane (C24) ND 0.2 mg/kg wet
 Tetradecane (C14) ND 0.2 mg/kg wet
 Total Petroleum Hydrocarbons ND 37.5 mg/kg wet
 Triacontane (C30) ND 0.2 mg/kg wet

Surrogate: O-Terphenyl 4.21 mg/kg wet 5.000 84 40-140

LCS

Decane (C10) 1.8 0.2 mg/kg wet 2.500 73 40-140
 Docosane (C22) 2.0 0.2 mg/kg wet 2.500 81 40-140



CERTIFICATE OF ANALYSIS

Client Name: Beta Engineering
Client Project ID: NBC III

ESS Laboratory Work Order: 19I0291

Quality Control Data

Analyte	Result	MRL	Units	Spike Level	Source Result	%REC	%REC Limits	RPD	RPD Limit	Qualifier
---------	--------	-----	-------	-------------	---------------	------	-------------	-----	-----------	-----------

8100M Total Petroleum Hydrocarbons

Batch CI91215 - 3546

Dodecane (C12)	1.9	0.2	mg/kg wet	2.500		77	40-140			
Eicosane (C20)	2.0	0.2	mg/kg wet	2.500		81	40-140			
Hexacosane (C26)	2.0	0.2	mg/kg wet	2.500		79	40-140			
Hexadecane (C16)	1.9	0.2	mg/kg wet	2.500		78	40-140			
Nonadecane (C19)	2.1	0.2	mg/kg wet	2.500		84	40-140			
Nonane (C9)	1.6	0.2	mg/kg wet	2.500		66	30-140			
Octacosane (C28)	2.0	0.2	mg/kg wet	2.500		79	40-140			
Octadecane (C18)	2.0	0.2	mg/kg wet	2.500		80	40-140			
Tetracosane (C24)	2.0	0.2	mg/kg wet	2.500		80	40-140			
Tetradecane (C14)	1.9	0.2	mg/kg wet	2.500		77	40-140			
Total Petroleum Hydrocarbons	27.2	37.5	mg/kg wet	35.00		78	40-140			
Triacontane (C30)	2.0	0.2	mg/kg wet	2.500		78	40-140			

Surrogate: O-Terphenyl	4.17		mg/kg wet	5.000		83	40-140			
------------------------	------	--	-----------	-------	--	----	--------	--	--	--

LCS Dup

Decane (C10)	1.9	0.2	mg/kg wet	2.500		76	40-140	4	25	
Docosane (C22)	2.1	0.2	mg/kg wet	2.500		83	40-140	3	25	
Dodecane (C12)	2.0	0.2	mg/kg wet	2.500		80	40-140	4	25	
Eicosane (C20)	2.1	0.2	mg/kg wet	2.500		82	40-140	1	25	
Hexacosane (C26)	2.0	0.2	mg/kg wet	2.500		81	40-140	3	25	
Hexadecane (C16)	2.0	0.2	mg/kg wet	2.500		80	40-140	3	25	
Nonadecane (C19)	2.1	0.2	mg/kg wet	2.500		86	40-140	2	25	
Nonane (C9)	1.7	0.2	mg/kg wet	2.500		67	30-140	3	25	
Octacosane (C28)	2.0	0.2	mg/kg wet	2.500		81	40-140	3	25	
Octadecane (C18)	2.0	0.2	mg/kg wet	2.500		82	40-140	2	25	
Tetracosane (C24)	2.1	0.2	mg/kg wet	2.500		82	40-140	3	25	
Tetradecane (C14)	2.0	0.2	mg/kg wet	2.500		80	40-140	4	25	
Total Petroleum Hydrocarbons	28.0	37.5	mg/kg wet	35.00		80	40-140	3	25	
Triacontane (C30)	2.0	0.2	mg/kg wet	2.500		81	40-140	3	25	

Surrogate: O-Terphenyl	4.19		mg/kg wet	5.000		84	40-140			
------------------------	------	--	-----------	-------	--	----	--------	--	--	--

8270D Semi-Volatile Organic Compounds

Batch CI91213 - 3546

Blank

1,1-Biphenyl	ND	0.333	mg/kg wet							
1,2,4-Trichlorobenzene	ND	0.333	mg/kg wet							
1,2-Dichlorobenzene	ND	0.333	mg/kg wet							
1,3-Dichlorobenzene	ND	0.333	mg/kg wet							
1,4-Dichlorobenzene	ND	0.333	mg/kg wet							
2,3,4,6-Tetrachlorophenol	ND	1.67	mg/kg wet							
2,4,5-Trichlorophenol	ND	0.333	mg/kg wet							
2,4,6-Trichlorophenol	ND	0.333	mg/kg wet							
2,4-Dichlorophenol	ND	0.333	mg/kg wet							
2,4-Dimethylphenol	ND	0.333	mg/kg wet							



CERTIFICATE OF ANALYSIS

Client Name: Beta Engineering
Client Project ID: NBC III

ESS Laboratory Work Order: 19I0291

Quality Control Data

Analyte	Result	MRL	Units	Spike Level	Source Result	%REC	%REC Limits	RPD	RPD Limit	Qualifier
---------	--------	-----	-------	-------------	---------------	------	-------------	-----	-----------	-----------

8270D Semi-Volatile Organic Compounds

Batch C191213 - 3546

2,4-Dinitrophenol	ND	1.67	mg/kg wet							
2,4-Dinitrotoluene	ND	0.333	mg/kg wet							
2,6-Dinitrotoluene	ND	0.333	mg/kg wet							
2-Chloronaphthalene	ND	0.333	mg/kg wet							
2-Chlorophenol	ND	0.333	mg/kg wet							
2-Methylnaphthalene	ND	0.333	mg/kg wet							
2-Methylphenol	ND	0.333	mg/kg wet							
2-Nitroaniline	ND	0.333	mg/kg wet							
2-Nitrophenol	ND	0.333	mg/kg wet							
3,3'-Dichlorobenzidine	ND	0.667	mg/kg wet							
3+4-Methylphenol	ND	0.667	mg/kg wet							
3-Nitroaniline	ND	0.333	mg/kg wet							
4,6-Dinitro-2-Methylphenol	ND	1.67	mg/kg wet							
4-Bromophenyl-phenylether	ND	0.333	mg/kg wet							
4-Chloro-3-Methylphenol	ND	0.333	mg/kg wet							
4-Chloroaniline	ND	0.667	mg/kg wet							
4-Chloro-phenyl-phenyl ether	ND	0.333	mg/kg wet							
4-Nitroaniline	ND	0.333	mg/kg wet							
4-Nitrophenol	ND	1.67	mg/kg wet							
Acenaphthene	ND	0.333	mg/kg wet							
Acenaphthylene	ND	0.333	mg/kg wet							
Acetophenone	ND	0.667	mg/kg wet							
Aniline	ND	0.667	mg/kg wet							
Anthracene	ND	0.333	mg/kg wet							
Azobenzene	ND	0.333	mg/kg wet							
Benzo(a)anthracene	ND	0.333	mg/kg wet							
Benzo(a)pyrene	ND	0.167	mg/kg wet							
Benzo(b)fluoranthene	ND	0.333	mg/kg wet							
Benzo(g,h,i)perylene	ND	0.333	mg/kg wet							
Benzo(k)fluoranthene	ND	0.333	mg/kg wet							
Benzoic Acid	ND	1.67	mg/kg wet							
Benzyl Alcohol	ND	0.333	mg/kg wet							
bis(2-Chloroethoxy)methane	ND	0.333	mg/kg wet							
bis(2-Chloroethyl)ether	ND	0.333	mg/kg wet							
bis(2-chloroisopropyl)Ether	ND	0.333	mg/kg wet							
bis(2-Ethylhexyl)phthalate	ND	0.333	mg/kg wet							
Butylbenzylphthalate	ND	0.333	mg/kg wet							
Carbazole	ND	0.333	mg/kg wet							
Chrysene	ND	0.167	mg/kg wet							
Dibenzo(a,h)Anthracene	ND	0.167	mg/kg wet							
Dibenzofuran	ND	0.333	mg/kg wet							
Diethylphthalate	ND	0.333	mg/kg wet							
Dimethylphthalate	ND	0.333	mg/kg wet							
Di-n-butylphthalate	ND	0.333	mg/kg wet							
Di-n-octylphthalate	ND	0.333	mg/kg wet							



CERTIFICATE OF ANALYSIS

Client Name: Beta Engineering
Client Project ID: NBC III

ESS Laboratory Work Order: 19I0291

Quality Control Data

Analyte	Result	MRL	Units	Spike Level	Source Result	%REC	%REC Limits	RPD	RPD Limit	Qualifier
---------	--------	-----	-------	-------------	---------------	------	-------------	-----	-----------	-----------

8270D Semi-Volatile Organic Compounds

Batch CI91213 - 3546

Fluoranthene	ND	0.333	mg/kg wet							
Fluorene	ND	0.333	mg/kg wet							
Hexachlorobenzene	ND	0.167	mg/kg wet							
Hexachlorobutadiene	ND	0.333	mg/kg wet							
Hexachlorocyclopentadiene	ND	1.67	mg/kg wet							
Hexachloroethane	ND	0.333	mg/kg wet							
Indeno(1,2,3-cd)Pyrene	ND	0.333	mg/kg wet							
Isophorone	ND	0.333	mg/kg wet							
Naphthalene	ND	0.333	mg/kg wet							
Nitrobenzene	ND	0.333	mg/kg wet							
N-Nitrosodimethylamine	ND	0.333	mg/kg wet							
N-Nitroso-Di-n-Propylamine	ND	0.333	mg/kg wet							
N-nitrosodiphenylamine	ND	0.333	mg/kg wet							
Pentachlorophenol	ND	1.67	mg/kg wet							
Phenanthrene	ND	0.333	mg/kg wet							
Phenol	ND	0.333	mg/kg wet							
Pyrene	ND	0.333	mg/kg wet							
Pyridine	ND	1.67	mg/kg wet							
Surrogate: 1,2-Dichlorobenzene-d4	2.34		mg/kg wet	3.333		70	30-130			
Surrogate: 2,4,6-Tribromophenol	4.01		mg/kg wet	5.000		80	30-130			
Surrogate: 2-Chlorophenol-d4	3.88		mg/kg wet	5.000		78	30-130			
Surrogate: 2-Fluorobiphenyl	2.30		mg/kg wet	3.333		69	30-130			
Surrogate: 2-Fluorophenol	3.88		mg/kg wet	5.000		78	30-130			
Surrogate: Nitrobenzene-d5	2.31		mg/kg wet	3.333		69	30-130			
Surrogate: Phenol-d6	4.04		mg/kg wet	5.000		81	30-130			
Surrogate: p-Terphenyl-d14	3.14		mg/kg wet	3.333		94	30-130			

LCS

1,1-Biphenyl	2.01	0.333	mg/kg wet	3.333		60	40-140			
1,2,4-Trichlorobenzene	2.14	0.333	mg/kg wet	3.333		64	40-140			
1,2-Dichlorobenzene	2.26	0.333	mg/kg wet	3.333		68	40-140			
1,3-Dichlorobenzene	2.14	0.333	mg/kg wet	3.333		64	40-140			
1,4-Dichlorobenzene	2.21	0.333	mg/kg wet	3.333		66	40-140			
2,3,4,6-Tetrachlorophenol	2.40	1.67	mg/kg wet	3.333		72	30-130			
2,4,5-Trichlorophenol	2.48	0.333	mg/kg wet	3.333		74	30-130			
2,4,6-Trichlorophenol	2.22	0.333	mg/kg wet	3.333		67	30-130			
2,4-Dichlorophenol	2.34	0.333	mg/kg wet	3.333		70	30-130			
2,4-Dimethylphenol	2.28	0.333	mg/kg wet	3.333		68	30-130			
2,4-Dinitrophenol	2.20	1.67	mg/kg wet	3.333		66	30-130			
2,4-Dinitrotoluene	3.01	0.333	mg/kg wet	3.333		90	40-140			
2,6-Dinitrotoluene	2.59	0.333	mg/kg wet	3.333		78	40-140			
2-Chloronaphthalene	2.07	0.333	mg/kg wet	3.333		62	40-140			
2-Chlorophenol	2.33	0.333	mg/kg wet	3.333		70	30-130			
2-Methylnaphthalene	2.17	0.333	mg/kg wet	3.333		65	40-140			
2-Methylphenol	2.36	0.333	mg/kg wet	3.333		71	30-130			
2-Nitroaniline	2.31	0.333	mg/kg wet	3.333		69	40-140			



CERTIFICATE OF ANALYSIS

Client Name: Beta Engineering
Client Project ID: NBC III

ESS Laboratory Work Order: 19I0291

Quality Control Data

Analyte	Result	MRL	Units	Spike Level	Source Result	%REC	%REC Limits	RPD	RPD Limit	Qualifier
---------	--------	-----	-------	-------------	---------------	------	-------------	-----	-----------	-----------

8270D Semi-Volatile Organic Compounds

Batch C191213 - 3546

2-Nitrophenol	2.08	0.333	mg/kg wet	3.333		62	30-130			
3,3'-Dichlorobenzidine	2.45	0.667	mg/kg wet	3.333		73	40-140			
3+4-Methylphenol	4.83	0.667	mg/kg wet	6.667		73	30-130			
3-Nitroaniline	2.81	0.333	mg/kg wet	3.333		84	40-140			
4,6-Dinitro-2-Methylphenol	2.78	1.67	mg/kg wet	3.333		83	30-130			
4-Bromophenyl-phenylether	2.55	0.333	mg/kg wet	3.333		76	40-140			
4-Chloro-3-Methylphenol	2.71	0.333	mg/kg wet	3.333		81	30-130			
4-Chloroaniline	1.59	0.667	mg/kg wet	3.333		48	40-140			
4-Chloro-phenyl-phenyl ether	2.56	0.333	mg/kg wet	3.333		77	40-140			
4-Nitroaniline	2.79	0.333	mg/kg wet	3.333		84	40-140			
4-Nitrophenol	2.88	1.67	mg/kg wet	3.333		86	30-130			
Acenaphthene	2.21	0.333	mg/kg wet	3.333		66	40-140			
Acenaphthylene	2.14	0.333	mg/kg wet	3.333		64	40-140			
Acetophenone	2.21	0.667	mg/kg wet	3.333		66	40-140			
Aniline	1.85	0.667	mg/kg wet	3.333		55	40-140			
Anthracene	2.80	0.333	mg/kg wet	3.333		84	40-140			
Azobenzene	2.55	0.333	mg/kg wet	3.333		76	40-140			
Benzo(a)anthracene	2.90	0.333	mg/kg wet	3.333		87	40-140			
Benzo(a)pyrene	2.75	0.167	mg/kg wet	3.333		83	40-140			
Benzo(b)fluoranthene	3.00	0.333	mg/kg wet	3.333		90	40-140			
Benzo(g,h,i)perylene	2.58	0.333	mg/kg wet	3.333		77	40-140			
Benzo(k)fluoranthene	2.90	0.333	mg/kg wet	3.333		87	40-140			
Benzoic Acid	2.21	1.67	mg/kg wet	3.333		66	40-140			
Benzyl Alcohol	2.06	0.333	mg/kg wet	3.333		62	40-140			
bis(2-Chloroethoxy)methane	2.12	0.333	mg/kg wet	3.333		64	40-140			
bis(2-Chloroethyl)ether	2.26	0.333	mg/kg wet	3.333		68	40-140			
bis(2-chloroisopropyl)Ether	2.14	0.333	mg/kg wet	3.333		64	40-140			
bis(2-Ethylhexyl)phthalate	3.13	0.333	mg/kg wet	3.333		94	40-140			
Butylbenzylphthalate	2.98	0.333	mg/kg wet	3.333		89	40-140			
Carbazole	3.02	0.333	mg/kg wet	3.333		90	40-140			
Chrysene	2.82	0.167	mg/kg wet	3.333		85	40-140			
Dibenzo(a,h)Anthracene	2.71	0.167	mg/kg wet	3.333		81	40-140			
Dibenzofuran	2.34	0.333	mg/kg wet	3.333		70	40-140			
Diethylphthalate	3.02	0.333	mg/kg wet	3.333		91	40-140			
Dimethylphthalate	2.76	0.333	mg/kg wet	3.333		83	40-140			
Di-n-butylphthalate	3.17	0.333	mg/kg wet	3.333		95	40-140			
Di-n-octylphthalate	3.41	0.333	mg/kg wet	3.333		102	40-140			
Fluoranthene	3.10	0.333	mg/kg wet	3.333		93	40-140			
Fluorene	2.66	0.333	mg/kg wet	3.333		80	40-140			
Hexachlorobenzene	2.54	0.167	mg/kg wet	3.333		76	40-140			
Hexachlorobutadiene	2.01	0.333	mg/kg wet	3.333		60	40-140			
Hexachlorocyclopentadiene	1.31	1.67	mg/kg wet	3.333		39	40-140			B-
Hexachloroethane	2.14	0.333	mg/kg wet	3.333		64	40-140			
Indeno(1,2,3-cd)Pyrene	2.65	0.333	mg/kg wet	3.333		80	40-140			
Isophorone	1.89	0.333	mg/kg wet	3.333		57	40-140			



CERTIFICATE OF ANALYSIS

Client Name: Beta Engineering
Client Project ID: NBC III

ESS Laboratory Work Order: 19I0291

Quality Control Data

Analyte	Result	MRL	Units	Spike Level	Source Result	%REC	%REC Limits	RPD	RPD Limit	Qualifier
---------	--------	-----	-------	-------------	---------------	------	-------------	-----	-----------	-----------

8270D Semi-Volatile Organic Compounds

Batch C191213 - 3546

Naphthalene	2.15	0.333	mg/kg wet	3.333		64	40-140			
Nitrobenzene	2.08	0.333	mg/kg wet	3.333		63	40-140			
N-Nitrosodimethylamine	1.92	0.333	mg/kg wet	3.333		58	40-140			
N-Nitroso-Di-n-Propylamine	2.30	0.333	mg/kg wet	3.333		69	40-140			
N-nitrosodiphenylamine	2.59	0.333	mg/kg wet	3.333		78	40-140			
Pentachlorophenol	2.54	1.67	mg/kg wet	3.333		76	30-130			
Phenanthrene	2.73	0.333	mg/kg wet	3.333		82	40-140			
Phenol	2.61	0.333	mg/kg wet	3.333		78	30-130			
Pyrene	2.72	0.333	mg/kg wet	3.333		82	40-140			
Pyridine	1.91	1.67	mg/kg wet	3.333		57	40-140			
Surrogate: 1,2-Dichlorobenzene-d4	2.35		mg/kg wet	3.333		71	30-130			
Surrogate: 2,4,6-Tribromophenol	4.37		mg/kg wet	5.000		87	30-130			
Surrogate: 2-Chlorophenol-d4	3.96		mg/kg wet	5.000		79	30-130			
Surrogate: 2-Fluorobiphenyl	2.26		mg/kg wet	3.333		68	30-130			
Surrogate: 2-Fluorophenol	3.90		mg/kg wet	5.000		78	30-130			
Surrogate: Nitrobenzene-d5	2.32		mg/kg wet	3.333		69	30-130			
Surrogate: Phenol-d6	4.04		mg/kg wet	5.000		81	30-130			
Surrogate: p-Terphenyl-d14	2.98		mg/kg wet	3.333		89	30-130			

LCS Dup

1,1-Biphenyl	2.21	0.333	mg/kg wet	3.333		66	40-140	9	30	
1,2,4-Trichlorobenzene	2.24	0.333	mg/kg wet	3.333		67	40-140	4	30	
1,2-Dichlorobenzene	2.30	0.333	mg/kg wet	3.333		69	40-140	2	30	
1,3-Dichlorobenzene	2.17	0.333	mg/kg wet	3.333		65	40-140	1	30	
1,4-Dichlorobenzene	2.23	0.333	mg/kg wet	3.333		67	40-140	0.8	30	
2,3,4,6-Tetrachlorophenol	2.71	1.67	mg/kg wet	3.333		81	30-130	12	30	
2,4,5-Trichlorophenol	2.79	0.333	mg/kg wet	3.333		84	30-130	12	30	
2,4,6-Trichlorophenol	2.46	0.333	mg/kg wet	3.333		74	30-130	10	30	
2,4-Dichlorophenol	2.52	0.333	mg/kg wet	3.333		76	30-130	7	30	
2,4-Dimethylphenol	2.41	0.333	mg/kg wet	3.333		72	30-130	6	30	
2,4-Dinitrophenol	2.51	1.67	mg/kg wet	3.333		75	30-130	13	30	
2,4-Dinitrotoluene	3.37	0.333	mg/kg wet	3.333		101	40-140	11	30	
2,6-Dinitrotoluene	2.90	0.333	mg/kg wet	3.333		87	40-140	11	30	
2-Chloronaphthalene	2.26	0.333	mg/kg wet	3.333		68	40-140	9	30	
2-Chlorophenol	2.43	0.333	mg/kg wet	3.333		73	30-130	4	30	
2-Methylnaphthalene	2.30	0.333	mg/kg wet	3.333		69	40-140	6	30	
2-Methylphenol	2.47	0.333	mg/kg wet	3.333		74	30-130	5	30	
2-Nitroaniline	2.61	0.333	mg/kg wet	3.333		78	40-140	12	30	
2-Nitrophenol	2.19	0.333	mg/kg wet	3.333		66	30-130	5	30	
3,3'-Dichlorobenzidine	2.62	0.667	mg/kg wet	3.333		79	40-140	7	30	
3+4-Methylphenol	5.13	0.667	mg/kg wet	6.667		77	30-130	6	30	
3-Nitroaniline	3.17	0.333	mg/kg wet	3.333		95	40-140	12	30	
4,6-Dinitro-2-Methylphenol	2.99	1.67	mg/kg wet	3.333		90	30-130	7	30	
4-Bromophenyl-phenylether	2.70	0.333	mg/kg wet	3.333		81	40-140	6	30	
4-Chloro-3-Methylphenol	2.98	0.333	mg/kg wet	3.333		89	30-130	10	30	
4-Chloroaniline	1.81	0.667	mg/kg wet	3.333		54	40-140	13	30	



CERTIFICATE OF ANALYSIS

Client Name: Beta Engineering
Client Project ID: NBC III

ESS Laboratory Work Order: 19I0291

Quality Control Data

Analyte	Result	MRL	Units	Spike Level	Source Result	%REC	%REC Limits	RPD	RPD Limit	Qualifier
---------	--------	-----	-------	-------------	---------------	------	-------------	-----	-----------	-----------

8270D Semi-Volatile Organic Compounds

Batch C191213 - 3546

4-Chloro-phenyl-phenyl ether	2.86	0.333	mg/kg wet	3.333		86	40-140	11	30	
4-Nitroaniline	3.00	0.333	mg/kg wet	3.333		90	40-140	7	30	
4-Nitrophenol	3.18	1.67	mg/kg wet	3.333		95	30-130	10	30	
Acenaphthene	2.48	0.333	mg/kg wet	3.333		74	40-140	11	30	
Acenaphthylene	2.36	0.333	mg/kg wet	3.333		71	40-140	10	30	
Acetophenone	2.31	0.667	mg/kg wet	3.333		69	40-140	4	30	
Aniline	1.97	0.667	mg/kg wet	3.333		59	40-140	6	30	
Anthracene	2.96	0.333	mg/kg wet	3.333		89	40-140	6	30	
Azobenzene	2.71	0.333	mg/kg wet	3.333		81	40-140	6	30	
Benzo(a)anthracene	3.13	0.333	mg/kg wet	3.333		94	40-140	8	30	
Benzo(a)pyrene	2.98	0.167	mg/kg wet	3.333		89	40-140	8	30	
Benzo(b)fluoranthene	3.28	0.333	mg/kg wet	3.333		98	40-140	9	30	
Benzo(g,h,i)perylene	2.75	0.333	mg/kg wet	3.333		82	40-140	6	30	
Benzo(k)fluoranthene	3.10	0.333	mg/kg wet	3.333		93	40-140	7	30	
Benzoic Acid	2.47	1.67	mg/kg wet	3.333		74	40-140	11	30	
Benzyl Alcohol	2.20	0.333	mg/kg wet	3.333		66	40-140	6	30	
bis(2-Chloroethoxy)methane	2.22	0.333	mg/kg wet	3.333		67	40-140	4	30	
bis(2-Chloroethyl)ether	2.33	0.333	mg/kg wet	3.333		70	40-140	3	30	
bis(2-chloroisopropyl)Ether	2.17	0.333	mg/kg wet	3.333		65	40-140	2	30	
bis(2-Ethylhexyl)phthalate	3.43	0.333	mg/kg wet	3.333		103	40-140	9	30	
Butylbenzylphthalate	3.30	0.333	mg/kg wet	3.333		99	40-140	10	30	
Carbazole	3.22	0.333	mg/kg wet	3.333		97	40-140	6	30	
Chrysene	3.06	0.167	mg/kg wet	3.333		92	40-140	8	30	
Dibenzo(a,h)Anthracene	2.86	0.167	mg/kg wet	3.333		86	40-140	6	30	
Dibenzofuran	2.62	0.333	mg/kg wet	3.333		79	40-140	12	30	
Diethylphthalate	3.28	0.333	mg/kg wet	3.333		98	40-140	8	30	
Dimethylphthalate	3.04	0.333	mg/kg wet	3.333		91	40-140	10	30	
Di-n-butylphthalate	3.35	0.333	mg/kg wet	3.333		101	40-140	5	30	
Di-n-octylphthalate	3.85	0.333	mg/kg wet	3.333		115	40-140	12	30	
Fluoranthene	3.32	0.333	mg/kg wet	3.333		100	40-140	7	30	
Fluorene	2.99	0.333	mg/kg wet	3.333		90	40-140	12	30	
Hexachlorobenzene	2.67	0.167	mg/kg wet	3.333		80	40-140	5	30	
Hexachlorobutadiene	2.09	0.333	mg/kg wet	3.333		63	40-140	4	30	
Hexachlorocyclopentadiene	1.40	1.67	mg/kg wet	3.333		42	40-140	7	30	
Hexachloroethane	2.17	0.333	mg/kg wet	3.333		65	40-140	1	30	
Indeno(1,2,3-cd)Pyrene	2.82	0.333	mg/kg wet	3.333		85	40-140	6	30	
Isophorone	2.02	0.333	mg/kg wet	3.333		61	40-140	7	30	
Naphthalene	2.27	0.333	mg/kg wet	3.333		68	40-140	5	30	
Nitrobenzene	2.18	0.333	mg/kg wet	3.333		65	40-140	5	30	
N-Nitrosodimethylamine	1.95	0.333	mg/kg wet	3.333		59	40-140	2	30	
N-Nitroso-Di-n-Propylamine	2.39	0.333	mg/kg wet	3.333		72	40-140	4	30	
N-nitrosodiphenylamine	2.75	0.333	mg/kg wet	3.333		83	40-140	6	30	
Pentachlorophenol	2.66	1.67	mg/kg wet	3.333		80	30-130	5	30	
Phenanthrene	2.92	0.333	mg/kg wet	3.333		88	40-140	7	30	
Phenol	2.78	0.333	mg/kg wet	3.333		83	30-130	6	30	



CERTIFICATE OF ANALYSIS

Client Name: Beta Engineering
 Client Project ID: NBC III

ESS Laboratory Work Order: 19I0291

Quality Control Data

Analyte	Result	MRL	Units	Spike Level	Source Result	%REC	%REC Limits	RPD	RPD Limit	Qualifier
8270D Semi-Volatile Organic Compounds										
Batch CI91213 - 3546										
Pyrene	2.92	0.333	mg/kg wet	3.333		88	40-140	7	30	
Pyridine	1.89	1.67	mg/kg wet	3.333		57	40-140	0.9	30	
Surrogate: 1,2-Dichlorobenzene-d4	2.35		mg/kg wet	3.333		70	30-130			
Surrogate: 2,4,6-Tribromophenol	4.44		mg/kg wet	5.000		89	30-130			
Surrogate: 2-Chlorophenol-d4	3.96		mg/kg wet	5.000		79	30-130			
Surrogate: 2-Fluorobiphenyl	2.42		mg/kg wet	3.333		72	30-130			
Surrogate: 2-Fluorophenol	3.88		mg/kg wet	5.000		78	30-130			
Surrogate: Nitrobenzene-d5	2.40		mg/kg wet	3.333		72	30-130			
Surrogate: Phenol-d6	4.10		mg/kg wet	5.000		82	30-130			
Surrogate: p-Terphenyl-d14	3.17		mg/kg wet	3.333		95	30-130			



CERTIFICATE OF ANALYSIS

Client Name: Beta Engineering
Client Project ID: NBC III

ESS Laboratory Work Order: 19I0291

Notes and Definitions

- U Analyte included in the analysis, but not detected
- Q Calibration required quadratic regression (Q).
- D Diluted.
- CD- Continuing Calibration %Diff/Drift is below control limit (CD-).
- B- Blank Spike recovery is below lower control limit (B-).
- ND Analyte NOT DETECTED at or above the MRL (LOQ), LOD for DoD Reports, MDL for J-Flagged Analytes
- dry Sample results reported on a dry weight basis
- RPD Relative Percent Difference
- MDL Method Detection Limit
- MRL Method Reporting Limit
- LOD Limit of Detection
- LOQ Limit of Quantitation
- DL Detection Limit
- I/V Initial Volume
- F/V Final Volume
- § Subcontracted analysis; see attached report
- 1 Range result excludes concentrations of surrogates and/or internal standards eluting in that range.
- 2 Range result excludes concentrations of target analytes eluting in that range.
- 3 Range result excludes the concentration of the C9-C10 aromatic range.
- Avg Results reported as a mathematical average.
- NR No Recovery
- [CALC] Calculated Analyte
- SUB Subcontracted analysis; see attached report
- RL Reporting Limit
- EDL Estimated Detection Limit
- MF Membrane Filtration
- MPN Most Probably Number
- TNTC Too numerous to Count
- CFU Colony Forming Units



CERTIFICATE OF ANALYSIS

Client Name: Beta Engineering
Client Project ID: NBC III

ESS Laboratory Work Order: 19I0291

ESS LABORATORY CERTIFICATIONS AND ACCREDITATIONS

ENVIRONMENTAL

Rhode Island Potable and Non Potable Water: LAI00179

<http://www.health.ri.gov/find/labs/analytical/ESS.pdf>

Connecticut Potable and Non Potable Water, Solid and Hazardous Waste: PH-0750

http://www.ct.gov/dph/lib/dph/environmental_health/environmental_laboratories/pdf/OutOfStateCommercialLaboratories.pdf

Maine Potable and Non Potable Water, and Solid and Hazardous Waste: RI00002

<http://www.maine.gov/dhhs/mecdc/environmental-health/dwp/partners/labCert.shtml>

Massachusetts Potable and Non Potable Water: M-RI002

<http://public.dep.state.ma.us/Labcert/Labcert.aspx>

New Hampshire (NELAP accredited) Potable and Non Potable Water, Solid and Hazardous Waste: 2424

<http://des.nh.gov/organization/divisions/water/dwgb/nhelap/index.htm>

New York (NELAP accredited) Non Potable Water, Solid and Hazardous Waste: 11313

<http://www.wadsworth.org/labcert/elap/comm.html>

New Jersey (NELAP accredited) Non Potable Water, Solid and Hazardous Waste: RI006

http://datamine2.state.nj.us/DEP_OPRA/OpraMain/pi_main?mode=pi_by_site&sort_order=PI_NAMEA&Select+a+Site:=58715

United States Department of Agriculture Soil Permit: P330-12-00139

Pennsylvania: 68-01752

<http://www.dep.pa.gov/Business/OtherPrograms/Labs/Pages/Laboratory-Accreditation-Program.aspx>

ESS Laboratory Sample and Cooler Receipt Checklist

Client: Beta Engineering - ML/ML
 Shipped/Delivered Via: ESS Courier

ESS Project ID: 19I0291
 Date Received: 9/11/2019
 Project Due Date: 9/18/2019
 Days for Project: 5 Day

- 1. Air bill manifest present? No
Air No.: NA
- 2. Were custody seals present? No
- 3. Is radiation count <100 CPM? Yes
- 4. Is a Cooler Present? Yes
Temp: 4.6 Iced with: Ice
- 5. Was COC signed and dated by client? Yes

- 6. Does COC match bottles? Yes
- 7. Is COC complete and correct? Yes
- 8. Were samples received intact? Yes
- 9. Were labs informed about **short holds & rushes**? Yes / No / NA
- 10. Were any analyses received outside of hold time? Yes / No

11. Any Subcontracting needed? Yes / No
 ESS Sample IDs: _____
 Analysis: _____
 TAT: _____

12. Were VOAs received? Yes / No
 a. Air bubbles in aqueous VOAs? Yes / No
 b. Does methanol cover soil completely? Yes / No / NA

13. Are the samples properly preserved? Yes / No
 a. If metals preserved upon receipt: Date: 9/11/19 Time: _____ By: _____
 b. Low Level VOA vials frozen: Date: 9/11/19 Time: 1343 By: W

Sample Receiving Notes:

14. Was there a need to contact Project Manager? Yes No
 a. Was there a need to contact the client? Yes No
 Who was contacted? _____ Date: _____ Time: _____ By: _____

Sample Number	Container ID	Proper Container	Air Bubbles Present	Sufficient Volume	Container Type	Preservative	Record pH (Cyanide and 608 Pesticides)
01	386764	Yes	NA	Yes	VOA Vial - Methanol	MeOH	
01	386767	Yes	NA	Yes	VOA Vial - Other	Other	
01	386768	Yes	NA	Yes	VOA Vial - Other	Other	
01	386770	Yes	NA	Yes	8 oz. Jar - Unpres	NP	
02	386763	Yes	NA	Yes	VOA Vial - Methanol	MeOH	
02	386765	Yes	NA	Yes	VOA Vial - Other	Other	
02	386766	Yes	NA	Yes	VOA Vial - Other	Other	
02	386769	Yes	NA	Yes	8 oz. Jar - Unpres	NP	

2nd Review

- Were all containers scanned into storage/lab?
- Are barcode labels on correct containers?
- Are all Flashpoint stickers attached/container ID # circled?
- Are all Hex Chrome stickers attached?
- Are all QC stickers attached?
- Are VOA stickers attached if bubbles noted?

Initials: EW
 Yes / No
 Yes / No / NA
 Yes / No / NA
 Yes / No / NA
 Yes / No / NA

Completed By: [Signature] Date & Time: 9/11/19 12:00
 Reviewed By: [Signature] Date & Time: 9/11/19 1343

ESS Laboratory Sample and Cooler Receipt Checklist

Client: Beta Engineering - ML/ML

ESS Project ID: 19I0291

Date Received: 9/11/2019

Delivered
By:



9/11/19

1343

CHAIN OF CUSTODY

ESS Laboratory
 Division of Thielsch Engineering, Inc.
 185 Frances Avenue, Cranston RI 02910
 Tel. (401) 461-7181 Fax (401) 461-4486
 www.esslaboratory.com

Turn Time: Std Rush: _____
 Regulatory State: RI
 MA-MCP CT-RCP RGP Remediation

ESS Lab # 1910291
 Reporting Limits RIDEM ResPec/DeceC
 Limit Checker Excel
 Other (Please Specify) →

Company Name Beta Corp
 Contact Person Joe McLaughlin
 City Lincn State RI
 Project # 6912 Project Name NRC II A-4 and IDAS
 Address 701 George Washington Hwy PO # _____
 Zip Code 02865
 Email Address jmcclaughlin@beta-rinc.com

ESS Lab ID	Collection Date	Collection Time	Sample Type	Sample Matrix	Sample ID
1	9/10/19	9:15	Grab	Soil	B-8 4-6'
2	9/10/19	9:45	J	I	B-8 6-10'

ESS Lab ID	Collection Date	Collection Time	Sample Type	Sample Matrix	Sample ID	Analysis
1	9/10/19	9:15	Grab	Soil	B-8 4-6'	VOCs X SVOCs X TPH X PCBs X * AP-13 Metals X
2	9/10/19	9:45	J	I	B-8 6-10'	VOCs X SVOCs X TPH X PCBs X * AP-13 Metals X

Container Type: AG-Amber Glass B-BOD Bottle G-Glass P-Poly S-Sterile V-Vial O-Other
 Preservation Code: 1-Non Preserved 2-HCl 3-H2SO4 4-HNO3 5-NaOH 6-Methanol 7-Na2S2O3 8-ZnAc, NaOH 9-NH4Cl 10-DI H2O 11-Other *
 Number of Containers: 3

Sampled by: [Signature]
 Comments: Please specify "Other" preservative and containers types in this space
 *20x Rule metals (hdm 9/16/19)

Received By: (Signature, Date & Time)	Relinquished By: (Signature, Date & Time)
<u>[Signature]</u> 9/11/19 11:31	<u>[Signature]</u> 9/11/19 11:31

ESS Laboratory

Division of Thielsch Engineering, Inc.
 185 Frances Avenue, Cranston RI 02910
 Tel. (401) 461-7181 Fax (401) 461-4486
 www.esslaboratory.com

CHAIN OF CUSTODY

Turn Time: Std Rush: _____
 Regulatory State: RI

Is this project for any of the following?:
 MA-MCP CT-RCP RGP Remediation

Project # 6912 Project Name NRC II A-4 and IIAS
 Address 201 George Washington Hwy PO # _____
 City Litch State RI Zip Code 02865

Telephone Number 401 333 2382 Email Address jmaclo@thiellsch.com

ESS Lab # 1910291
 Reporting Limits RIDEM RSD/DEC/DOEC

Electronic Deliverables Limit Checker Excel
 Other (Please Specify) →

ESS Lab ID	Collection Date	Collection Time	Sample Type	Sample Matrix	Sample ID	Analysis											
						VOCs	SVOCs	THH	PCBs	HP-13	Meth H	Other	Limit Checker	Excel			
1	9/10/14	9:15	Grab	Soil	B-8 4-6'	X	X	X	X	X	X	X	X	X	X	X	X
2	9/10/14	9:45	I	I	B-8 6-10'	X	X	X	X	X	X	X	X	X	X	X	X

Container Type: AG-Amber Glass B-BOD Bottle G-Glass P-Poly S-Sterile V-Vial O-Other
 Preservation Code: 1-Non Preserved 2-HCl 3-H2SO4 4-HNO3 5-NaOH 6-Methanol 7-Na2S2O3 8-ZnAc2, NaOH 9-NH4Cl 10-DI H2O 11-Other

Number of Containers: 3

Laboratory Use Only
 Cooler Present:
 Seals Intact:
 Cooler Temperature: 4.6 °C ice when
 Relinquished by: (Signature, Date & Time) SA 9/11/14 11:31
 Relinquished by: (Signature, Date & Time) MACD 9/11/14 11:32

Sampled by: Suzh
 Comments: Please specify "Other" preservative and containers types in this space
 Relinquished By: (Signature, Date & Time) _____
 Relinquished By: (Signature, Date & Time) _____



CERTIFICATE OF ANALYSIS

Joe McLoughlin
Beta Engineering
701 George Washington Hwy 2nd FL
Lincoln, RI 02865

RE: NBC III (N/A)
ESS Laboratory Work Order Number: 19H0999

This signed Certificate of Analysis is our approved release of your analytical results. These results are only representative of sample aliquots received at the laboratory. ESS Laboratory expects its clients to follow all regulatory sampling guidelines. Beginning with this page, the entire report has been paginated. This report should not be copied except in full without the approval of the laboratory. Samples will be disposed of thirty days after the final report has been delivered. If you have any questions or concerns, please feel free to call our Customer Service Department.

Laurel Stoddard
Laboratory Director

REVIEWED
By ESS Laboratory at 4:37 pm, Nov 07, 2019

Analytical Summary

The project as described above has been analyzed in accordance with the ESS Quality Assurance Plan. This plan utilizes the following methodologies: US EPA SW-846, US EPA Methods for Chemical Analysis of Water and Wastes per 40 CFR Part 136, APHA Standard Methods for the Examination of Water and Wastewater, American Society for Testing and Materials (ASTM), and other recognized methodologies. The analyses with these noted observations are in conformance to the Quality Assurance Plan. In chromatographic analysis, manual integration is frequently used instead of automated integration because it produces more accurate results.

The test results present in this report are in compliance with TNI and relative state standards, and/or client Quality Assurance Project Plans (QAPP). The laboratory has reviewed the following: Sample Preservations, Hold Times, Initial Calibrations, Continuing Calibrations, Method Blanks, Blank Spikes, Blank Spike Duplicates, Duplicates, Matrix Spikes, Matrix Spike Duplicates, Surrogates and Internal Standards. Any results which were found to be outside of the recommended ranges stated in our SOPs will be noted in the Project Narrative.



CERTIFICATE OF ANALYSIS

Client Name: Beta Engineering
Client Project ID: NBC III

ESS Laboratory Work Order: 19H0999

SAMPLE RECEIPT

The following samples were received on August 30, 2019 for the analyses specified on the enclosed Chain of Custody Record.

Low Level VOA vials were frozen by ESS Laboratory on 8/30/19 at 14:52.

Revision 1 November 7, 2019: This report has been revised to include corrected TPH results for 19H0999-02.

<u>Lab Number</u>	<u>Sample Name</u>	<u>Matrix</u>	<u>Analysis</u>
19H0999-01	B-7 0-2ft	Soil	6010C, 6020A, 7471B, 8082A, 8100M, 8260B Low, 8270D
19H0999-02	B-7 2-4ft	Soil	6010C, 7471B, 8082A, 8100M, 8260B, 8260B Low, 8270D
19H0999-03	B-7 4-6ft	Soil	6010C, 6020A, 7471B, 8082A, 8100M, 8260B, 8260B Low, 8270D
19H0999-04	B-7 6-10ft	Soil	1311, 1311/6010C, 6010C, 6020A, 7471B, 8082A, 8100M, 8260B Low, 8270D



CERTIFICATE OF ANALYSIS

Client Name: Beta Engineering
Client Project ID: NBC III

ESS Laboratory Work Order: 19H0999

PROJECT NARRATIVE

5035/8260B Volatile Organic Compounds / Low Level

- 19H0999-02 [Internal Standard\(s\) outside of criteria. Sample was reanalyzed to confirm \(IC\).](#)
1,4-Dichlorobenzene-D4 (9% @ 50-200%), Chlorobenzene-d5 (31% @ 50-200%)
- 19H0999-02 [Surrogate recovery\(ies\) outside of criteria. Reextraction/Reanalysis confirms results \(SC\).](#)
4-Bromofluorobenzene (48% @ 70-130%), Toluene-d8 (162% @ 70-130%)
- 19H0999-03 [Internal Standard\(s\) outside of criteria. Sample was reanalyzed to confirm \(IC\).](#)
1,4-Dichlorobenzene-D4 (6% @ 50-200%), Chlorobenzene-d5 (20% @ 50-200%), Pentafluorobenzene (43% @ 50-200%)
- 19H0999-03 [Surrogate recovery\(ies\) outside of criteria. Reextraction/Reanalysis confirms results \(SC\).](#)
1,2-Dichloroethane-d4 (156% @ 70-130%), 4-Bromofluorobenzene (45% @ 70-130%),
Dibromofluoromethane (165% @ 70-130%), Toluene-d8 (175% @ 70-130%)
- C9H0632-CCV1 [Continuing Calibration %Diff/Drift is below control limit \(CD-\).](#)
Chloromethane (32% @ 30%)
- CH93024-BS1 [Blank Spike recovery is below lower control limit \(B-\).](#)
Chloromethane (68% @ 70-130%), Dichlorodifluoromethane (68% @ 70-130%)

5035/8260B Volatile Organic Compounds / Methanol

- CI90432-BSD1 [Blank Spike recovery is below lower control limit \(B-\).](#)
1,2-Dibromo-3-Chloropropane (66% @ 70-130%), 1,4-Dioxane - Screen (0% @ 44-241%)

8100M Total Petroleum Hydrocarbons

- 19H0999-01 [Surrogate recovery\(ies\) diluted below the MRL \(SD\).](#)
O-Terphenyl (% @ 40-140%)
- 19H0999-02 [Surrogate recovery\(ies\) diluted below the MRL \(SD\).](#)
O-Terphenyl (% @ 40-140%)
- 19H0999-03 [Surrogate recovery\(ies\) diluted below the MRL \(SD\).](#)
O-Terphenyl (% @ 40-140%)

8270D Semi-Volatile Organic Compounds

- C9H0626-CCV1 [Calibration required quadratic regression \(Q\).](#)
2,4-Dinitrophenol (106% @ 80-120%), 4,6-Dinitro-2-Methylphenol (104% @ 80-120%), Benzoic Acid (102% @ 80-120%)
- C9H0626-CCV1 [Continuing Calibration %Diff/Drift is above control limit \(CD+\).](#)
2-Methylnaphthalene (23% @ 20%)
- C9H0626-CCV1 [Continuing Calibration %Diff/Drift is below control limit \(CD-\).](#)
Aniline (23% @ 20%), Hexachlorocyclopentadiene (27% @ 20%), Isophorone (21% @ 20%)
- C9I0053-CCV1 [Calibration required quadratic regression \(Q\).](#)
2,4-Dinitrophenol (104% @ 80-120%), 4,6-Dinitro-2-Methylphenol (84% @ 80-120%), Benzoic Acid (108% @ 80-120%), Pentachlorophenol (109% @ 80-120%)
- C9I0053-CCV1 [Continuing Calibration %Diff/Drift is below control limit \(CD-\).](#)



CERTIFICATE OF ANALYSIS

Client Name: Beta Engineering
Client Project ID: NBC III

ESS Laboratory Work Order: 19H0999

2-Nitroaniline (34% @ 20%), 4-Nitrophenol (22% @ 20%), Azobenzene (35% @ 20%),
Hexachlorocyclopentadiene (25% @ 20%), Nitrobenzene (25% @ 20%), N-Nitrosodimethylamine (36%
@ 20%), Pyridine (29% @ 20%)

C9I0053-TUN1
CH93011-BS1

Pentachlorophenol tailing factor > 2.

Blank Spike recovery is below lower control limit (B-).

Aniline (39% @ 40-140%), Hexachlorocyclopentadiene (38% @ 40-140%)

CH93011-BSD1

Blank Spike recovery is below lower control limit (B-).

Aniline (39% @ 40-140%), Hexachlorocyclopentadiene (38% @ 40-140%), N-Nitrosodimethylamine
(38% @ 40-140%), Pyridine (39% @ 40-140%)

Total Metals
19H0999-04

Elevated Method Reporting Limits due to sample matrix (EL).

Cadmium , Silver

No other observations noted.

End of Project Narrative.

DATA USABILITY LINKS

*To ensure you are viewing the most current version of the documents below, please clear your internet cookies for
www.ESSLaboratory.com. Consult your IT Support personnel for information on how to clear your internet cookies.*

[Definitions of Quality Control Parameters](#)

[Semivolatile Organics Internal Standard Information](#)

[Semivolatile Organics Surrogate Information](#)

[Volatile Organics Internal Standard Information](#)

[Volatile Organics Surrogate Information](#)

[EPH and VPH Alkane Lists](#)



CERTIFICATE OF ANALYSIS

Client Name: Beta Engineering
Client Project ID: NBC III

ESS Laboratory Work Order: 19H0999

CURRENT SW-846 METHODOLOGY VERSIONS

Analytical Methods

- 1010A - Flashpoint
- 6010C - ICP
- 6020A - ICP MS
- 7010 - Graphite Furnace
- 7196A - Hexavalent Chromium
- 7470A - Aqueous Mercury
- 7471B - Solid Mercury
- 8011 - EDB/DBCP/TCP
- 8015C - GRO/DRO
- 8081B - Pesticides
- 8082A - PCB
- 8100M - TPH
- 8151A - Herbicides
- 8260B - VOA
- 8270D - SVOA
- 8270D SIM - SVOA Low Level
- 9014 - Cyanide
- 9038 - Sulfate
- 9040C - Aqueous pH
- 9045D - Solid pH (Corrosivity)
- 9050A - Specific Conductance
- 9056A - Anions (IC)
- 9060A - TOC
- 9095B - Paint Filter
- MADEP 04-1.1 - EPH
- MADEP 18-2.1 - VPH

Prep Methods

- 3005A - Aqueous ICP Digestion
- 3020A - Aqueous Graphite Furnace / ICP MS Digestion
- 3050B - Solid ICP / Graphite Furnace / ICP MS Digestion
- 3060A - Solid Hexavalent Chromium Digestion
- 3510C - Separatory Funnel Extraction
- 3520C - Liquid / Liquid Extraction
- 3540C - Manual Soxhlet Extraction
- 3541 - Automated Soxhlet Extraction
- 3546 - Microwave Extraction
- 3580A - Waste Dilution
- 5030B - Aqueous Purge and Trap
- 5030C - Aqueous Purge and Trap
- 5035A - Solid Purge and Trap

SW846 Reactivity Methods 7.3.3.2 (Reactive Cyanide) and 7.3.4.1 (Reactive Sulfide) have been withdrawn by EPA. These methods are reported per client request and are not NELAP accredited.



CERTIFICATE OF ANALYSIS

Client Name: Beta Engineering
Client Project ID: NBC III
Client Sample ID: B-7 0-2ft
Date Sampled: 08/30/19 08:20
Percent Solids: 88

ESS Laboratory Work Order: 19H0999
ESS Laboratory Sample ID: 19H0999-01
Sample Matrix: Soil
Units: mg/kg dry

Extraction Method: 3050B

Total Metals

<u>Analyte</u>	<u>Results (MRL)</u>	<u>MDL</u>	<u>Method</u>	<u>Limit</u>	<u>DF</u>	<u>Analyst</u>	<u>Analyzed</u>	<u>I/V</u>	<u>F/V</u>	<u>Batch</u>
Antimony	ND (3.29)		6010C		1	KJK	09/06/19 4:37	3.46	100	CI90551
Arsenic	3.82 (1.65)		6010C		1	KJK	09/06/19 13:12	3.46	100	CI90551
Beryllium	0.37 (0.07)		6010C		1	KJK	09/06/19 4:37	3.46	100	CI90551
Cadmium	ND (0.33)		6010C		1	KJK	09/06/19 4:37	3.46	100	CI90551
Chromium	4.95 (0.66)		6010C		1	KJK	09/06/19 4:37	3.46	100	CI90551
Copper	7.56 (1.65)		6010C		1	KJK	09/06/19 4:37	3.46	100	CI90551
Lead	6.43 (3.29)		6010C		1	KJK	09/06/19 4:37	3.46	100	CI90551
Mercury	ND (0.027)		7471B		1	MKS	09/06/19 9:30	0.83	40	CI90552
Nickel	6.77 (1.65)		6010C		1	KJK	09/06/19 4:37	3.46	100	CI90551
Selenium	ND (3.29)		6010C		1	KJK	09/06/19 4:37	3.46	100	CI90551
Silver	ND (0.33)		6010C		1	KJK	09/06/19 4:37	3.46	100	CI90551
Thallium	ND (0.33)		6020A		1	NAR	09/06/19 14:18	3.46	100	CI90551
Zinc	25.2 (1.65)		6010C		1	KJK	09/06/19 4:37	3.46	100	CI90551



CERTIFICATE OF ANALYSIS

Client Name: Beta Engineering
 Client Project ID: NBC III
 Client Sample ID: B-7 0-2ft
 Date Sampled: 08/30/19 08:20
 Percent Solids: 88
 Initial Volume: 7.2
 Final Volume: 10
 Extraction Method: 5035

ESS Laboratory Work Order: 19H0999
 ESS Laboratory Sample ID: 19H0999-01
 Sample Matrix: Soil
 Units: mg/kg dry
 Analyst: MD

5035/8260B Volatile Organic Compounds / Low Level

<u>Analyte</u>	<u>Results (MRL)</u>	<u>MDL</u>	<u>Method</u>	<u>Limit</u>	<u>DF</u>	<u>Analyzed</u>	<u>Sequence</u>	<u>Batch</u>
1,1,1,2-Tetrachloroethane	ND (0.0040)		8260B Low		1	08/30/19 17:33	C9H0632	CH93024
1,1,1-Trichloroethane	ND (0.0040)		8260B Low		1	08/30/19 17:33	C9H0632	CH93024
1,1,2,2-Tetrachloroethane	ND (0.0040)		8260B Low		1	08/30/19 17:33	C9H0632	CH93024
1,1,2-Trichloroethane	ND (0.0040)		8260B Low		1	08/30/19 17:33	C9H0632	CH93024
1,1-Dichloroethane	ND (0.0040)		8260B Low		1	08/30/19 17:33	C9H0632	CH93024
1,1-Dichloroethene	ND (0.0040)		8260B Low		1	08/30/19 17:33	C9H0632	CH93024
1,1-Dichloropropene	ND (0.0040)		8260B Low		1	08/30/19 17:33	C9H0632	CH93024
1,2,3-Trichlorobenzene	ND (0.0040)		8260B Low		1	08/30/19 17:33	C9H0632	CH93024
1,2,3-Trichloropropane	ND (0.0040)		8260B Low		1	08/30/19 17:33	C9H0632	CH93024
1,2,4-Trichlorobenzene	ND (0.0040)		8260B Low		1	08/30/19 17:33	C9H0632	CH93024
1,2,4-Trimethylbenzene	ND (0.0040)		8260B Low		1	08/30/19 17:33	C9H0632	CH93024
1,2-Dibromo-3-Chloropropane	ND (0.0040)		8260B Low		1	08/30/19 17:33	C9H0632	CH93024
1,2-Dibromoethane	ND (0.0040)		8260B Low		1	08/30/19 17:33	C9H0632	CH93024
1,2-Dichlorobenzene	ND (0.0040)		8260B Low		1	08/30/19 17:33	C9H0632	CH93024
1,2-Dichloroethane	ND (0.0040)		8260B Low		1	08/30/19 17:33	C9H0632	CH93024
1,2-Dichloropropane	ND (0.0040)		8260B Low		1	08/30/19 17:33	C9H0632	CH93024
1,3,5-Trimethylbenzene	ND (0.0040)		8260B Low		1	08/30/19 17:33	C9H0632	CH93024
1,3-Dichlorobenzene	ND (0.0040)		8260B Low		1	08/30/19 17:33	C9H0632	CH93024
1,3-Dichloropropane	ND (0.0040)		8260B Low		1	08/30/19 17:33	C9H0632	CH93024
1,4-Dichlorobenzene	ND (0.0040)		8260B Low		1	08/30/19 17:33	C9H0632	CH93024
1,4-Dioxane	ND (0.0791)		8260B Low		1	08/30/19 17:33	C9H0632	CH93024
1-Chlorohexane	ND (0.0040)		8260B Low		1	08/30/19 17:33	C9H0632	CH93024
2,2-Dichloropropane	ND (0.0040)		8260B Low		1	08/30/19 17:33	C9H0632	CH93024
2-Butanone	ND (0.0395)		8260B Low		1	08/30/19 17:33	C9H0632	CH93024
2-Chlorotoluene	ND (0.0040)		8260B Low		1	08/30/19 17:33	C9H0632	CH93024
2-Hexanone	ND (0.0395)		8260B Low		1	08/30/19 17:33	C9H0632	CH93024
4-Chlorotoluene	ND (0.0040)		8260B Low		1	08/30/19 17:33	C9H0632	CH93024
4-Isopropyltoluene	ND (0.0040)		8260B Low		1	08/30/19 17:33	C9H0632	CH93024
4-Methyl-2-Pentanone	ND (0.0395)		8260B Low		1	08/30/19 17:33	C9H0632	CH93024
Acetone	ND (0.0395)		8260B Low		1	08/30/19 17:33	C9H0632	CH93024
Benzene	ND (0.0040)		8260B Low		1	08/30/19 17:33	C9H0632	CH93024
Bromobenzene	ND (0.0040)		8260B Low		1	08/30/19 17:33	C9H0632	CH93024



CERTIFICATE OF ANALYSIS

Client Name: Beta Engineering
Client Project ID: NBC III
Client Sample ID: B-7 0-2ft
Date Sampled: 08/30/19 08:20
Percent Solids: 88
Initial Volume: 7.2
Final Volume: 10
Extraction Method: 5035

ESS Laboratory Work Order: 19H0999
ESS Laboratory Sample ID: 19H0999-01
Sample Matrix: Soil
Units: mg/kg dry
Analyst: MD

5035/8260B Volatile Organic Compounds / Low Level

<u>Analyte</u>	<u>Results (MRL)</u>	<u>MDL</u>	<u>Method</u>	<u>Limit</u>	<u>DF</u>	<u>Analyzed</u>	<u>Sequence</u>	<u>Batch</u>
Bromochloromethane	ND (0.0040)		8260B Low		1	08/30/19 17:33	C9H0632	CH93024
Bromodichloromethane	ND (0.0040)		8260B Low		1	08/30/19 17:33	C9H0632	CH93024
Bromoform	ND (0.0040)		8260B Low		1	08/30/19 17:33	C9H0632	CH93024
Bromomethane	ND (0.0079)		8260B Low		1	08/30/19 17:33	C9H0632	CH93024
Carbon Disulfide	ND (0.0040)		8260B Low		1	08/30/19 17:33	C9H0632	CH93024
Carbon Tetrachloride	ND (0.0040)		8260B Low		1	08/30/19 17:33	C9H0632	CH93024
Chlorobenzene	ND (0.0040)		8260B Low		1	08/30/19 17:33	C9H0632	CH93024
Chloroethane	ND (0.0079)		8260B Low		1	08/30/19 17:33	C9H0632	CH93024
Chloroform	ND (0.0040)		8260B Low		1	08/30/19 17:33	C9H0632	CH93024
Chloromethane	ND (0.0079)		8260B Low		1	08/30/19 17:33	C9H0632	CH93024
cis-1,2-Dichloroethene	ND (0.0040)		8260B Low		1	08/30/19 17:33	C9H0632	CH93024
cis-1,3-Dichloropropene	ND (0.0040)		8260B Low		1	08/30/19 17:33	C9H0632	CH93024
Dibromochloromethane	ND (0.0040)		8260B Low		1	08/30/19 17:33	C9H0632	CH93024
Dibromomethane	ND (0.0040)		8260B Low		1	08/30/19 17:33	C9H0632	CH93024
Dichlorodifluoromethane	ND (0.0079)		8260B Low		1	08/30/19 17:33	C9H0632	CH93024
Diethyl Ether	ND (0.0040)		8260B Low		1	08/30/19 17:33	C9H0632	CH93024
Di-isopropyl ether	ND (0.0040)		8260B Low		1	08/30/19 17:33	C9H0632	CH93024
Ethyl tertiary-butyl ether	ND (0.0040)		8260B Low		1	08/30/19 17:33	C9H0632	CH93024
Ethylbenzene	ND (0.0040)		8260B Low		1	08/30/19 17:33	C9H0632	CH93024
Hexachlorobutadiene	ND (0.0040)		8260B Low		1	08/30/19 17:33	C9H0632	CH93024
Isopropylbenzene	ND (0.0040)		8260B Low		1	08/30/19 17:33	C9H0632	CH93024
Methyl tert-Butyl Ether	ND (0.0040)		8260B Low		1	08/30/19 17:33	C9H0632	CH93024
Methylene Chloride	ND (0.0198)		8260B Low		1	08/30/19 17:33	C9H0632	CH93024
Naphthalene	ND (0.0040)		8260B Low		1	08/30/19 17:33	C9H0632	CH93024
n-Butylbenzene	ND (0.0040)		8260B Low		1	08/30/19 17:33	C9H0632	CH93024
n-Propylbenzene	ND (0.0040)		8260B Low		1	08/30/19 17:33	C9H0632	CH93024
sec-Butylbenzene	ND (0.0040)		8260B Low		1	08/30/19 17:33	C9H0632	CH93024
Styrene	ND (0.0040)		8260B Low		1	08/30/19 17:33	C9H0632	CH93024
tert-Butylbenzene	ND (0.0040)		8260B Low		1	08/30/19 17:33	C9H0632	CH93024
Tertiary-amyl methyl ether	ND (0.0040)		8260B Low		1	08/30/19 17:33	C9H0632	CH93024
Tetrachloroethene	ND (0.0040)		8260B Low		1	08/30/19 17:33	C9H0632	CH93024
Tetrahydrofuran	ND (0.0040)		8260B Low		1	08/30/19 17:33	C9H0632	CH93024



CERTIFICATE OF ANALYSIS

Client Name: Beta Engineering
Client Project ID: NBC III
Client Sample ID: B-7 0-2ft
Date Sampled: 08/30/19 08:20
Percent Solids: 88
Initial Volume: 7.2
Final Volume: 10
Extraction Method: 5035

ESS Laboratory Work Order: 19H0999
ESS Laboratory Sample ID: 19H0999-01
Sample Matrix: Soil
Units: mg/kg dry
Analyst: MD

5035/8260B Volatile Organic Compounds / Low Level

<u>Analyte</u>	<u>Results (MRL)</u>	<u>MDL</u>	<u>Method</u>	<u>Limit</u>	<u>DF</u>	<u>Analyzed</u>	<u>Sequence</u>	<u>Batch</u>
Toluene	ND (0.0040)		8260B Low		1	08/30/19 17:33	C9H0632	CH93024
trans-1,2-Dichloroethene	ND (0.0040)		8260B Low		1	08/30/19 17:33	C9H0632	CH93024
trans-1,3-Dichloropropene	ND (0.0040)		8260B Low		1	08/30/19 17:33	C9H0632	CH93024
Trichloroethene	ND (0.0040)		8260B Low		1	08/30/19 17:33	C9H0632	CH93024
Trichlorofluoromethane	ND (0.0040)		8260B Low		1	08/30/19 17:33	C9H0632	CH93024
Vinyl Acetate	ND (0.0040)		8260B Low		1	08/30/19 17:33	C9H0632	CH93024
Vinyl Chloride	ND (0.0079)		8260B Low		1	08/30/19 17:33	C9H0632	CH93024
Xylene O	ND (0.0040)		8260B Low		1	08/30/19 17:33	C9H0632	CH93024
Xylene P,M	ND (0.0079)		8260B Low		1	08/30/19 17:33	C9H0632	CH93024
Xylenes (Total)	ND (0.00791)		8260B Low		1	08/30/19 17:33		[CALC]

	<i>%Recovery</i>	<i>Qualifier</i>	<i>Limits</i>
<i>Surrogate: 1,2-Dichloroethane-d4</i>	<i>109 %</i>		<i>70-130</i>
<i>Surrogate: 4-Bromofluorobenzene</i>	<i>82 %</i>		<i>70-130</i>
<i>Surrogate: Dibromofluoromethane</i>	<i>107 %</i>		<i>70-130</i>
<i>Surrogate: Toluene-d8</i>	<i>109 %</i>		<i>70-130</i>



CERTIFICATE OF ANALYSIS

Client Name: Beta Engineering
Client Project ID: NBC III
Client Sample ID: B-7 0-2ft
Date Sampled: 08/30/19 08:20
Percent Solids: 88
Initial Volume: 19.4
Final Volume: 10
Extraction Method: 3540C

ESS Laboratory Work Order: 19H0999
ESS Laboratory Sample ID: 19H0999-01
Sample Matrix: Soil
Units: mg/kg dry
Analyst: MJV
Prepared: 9/3/19 16:30

8082A Polychlorinated Biphenyls (PCB)

<u>Analyte</u>	<u>Results (MRL)</u>	<u>MDL</u>	<u>Method</u>	<u>Limit</u>	<u>DF</u>	<u>Analyzed</u>	<u>Sequence</u>	<u>Batch</u>
Aroclor 1016	ND (0.06)		8082A		1	09/04/19 17:37		CI90307
Aroclor 1221	ND (0.06)		8082A		1	09/04/19 17:37		CI90307
Aroclor 1232	ND (0.06)		8082A		1	09/04/19 17:37		CI90307
Aroclor 1242	ND (0.06)		8082A		1	09/04/19 17:37		CI90307
Aroclor 1248	ND (0.06)		8082A		1	09/04/19 17:37		CI90307
Aroclor 1254	ND (0.06)		8082A		1	09/04/19 17:37		CI90307
Aroclor 1260	ND (0.06)		8082A		1	09/04/19 17:37		CI90307
Aroclor 1262	ND (0.06)		8082A		1	09/04/19 17:37		CI90307
Aroclor 1268	ND (0.06)		8082A		1	09/04/19 17:37		CI90307

	<i>%Recovery</i>	<i>Qualifier</i>	<i>Limits</i>
<i>Surrogate: Decachlorobiphenyl</i>	44 %		30-150
<i>Surrogate: Decachlorobiphenyl [2C]</i>	55 %		30-150
<i>Surrogate: Tetrachloro-m-xylene</i>	49 %		30-150
<i>Surrogate: Tetrachloro-m-xylene [2C]</i>	60 %		30-150



CERTIFICATE OF ANALYSIS

Client Name: Beta Engineering
Client Project ID: NBC III
Client Sample ID: B-7 0-2ft
Date Sampled: 08/30/19 08:20
Percent Solids: 88
Initial Volume: 19.9
Final Volume: 1
Extraction Method: 3546

ESS Laboratory Work Order: 19H0999
ESS Laboratory Sample ID: 19H0999-01
Sample Matrix: Soil
Units: mg/kg dry
Analyst: CAD
Prepared: 8/30/19 16:29

8100M Total Petroleum Hydrocarbons

<u>Analyte</u>	<u>Results (MRL)</u>	<u>MDL</u>	<u>Method</u>	<u>Limit</u>	<u>DF</u>	<u>Analyzed</u>	<u>Sequence</u>	<u>Batch</u>
Total Petroleum Hydrocarbons	973 (858)		8100M		20	09/03/19 23:54	C910015	CH93012
		<i>%Recovery</i>	<i>Qualifier</i>	<i>Limits</i>				
<i>Surrogate: O-Terphenyl</i>		<i>%</i>	<i>SD</i>	<i>40-140</i>				



CERTIFICATE OF ANALYSIS

Client Name: Beta Engineering
Client Project ID: NBC III
Client Sample ID: B-7 0-2ft
Date Sampled: 08/30/19 08:20
Percent Solids: 88
Initial Volume: 14.9
Final Volume: 1
Extraction Method: 3546

ESS Laboratory Work Order: 19H0999
ESS Laboratory Sample ID: 19H0999-01
Sample Matrix: Soil
Units: mg/kg dry
Analyst: TJ
Prepared: 8/30/19 16:29

8270D Semi-Volatile Organic Compounds

<u>Analyte</u>	<u>Results (MRL)</u>	<u>MDL</u>	<u>Method</u>	<u>Limit</u>	<u>DF</u>	<u>Analyzed</u>	<u>Sequence</u>	<u>Batch</u>
1,1-Biphenyl	ND (0.459)		8270D		2	09/05/19 14:19	C9I0053	CH93011
1,2,4-Trichlorobenzene	ND (1.53)		8270D		2	09/05/19 14:19	C9I0053	CH93011
1,2-Dichlorobenzene	ND (1.53)		8270D		2	09/05/19 14:19	C9I0053	CH93011
1,3-Dichlorobenzene	ND (1.53)		8270D		2	09/05/19 14:19	C9I0053	CH93011
1,4-Dichlorobenzene	ND (1.53)		8270D		2	09/05/19 14:19	C9I0053	CH93011
2,3,4,6-Tetrachlorophenol	ND (7.66)		8270D		2	09/05/19 14:19	C9I0053	CH93011
2,4,5-Trichlorophenol	ND (1.53)		8270D		2	09/05/19 14:19	C9I0053	CH93011
2,4,6-Trichlorophenol	ND (1.53)		8270D		2	09/05/19 14:19	C9I0053	CH93011
2,4-Dichlorophenol	ND (1.53)		8270D		2	09/05/19 14:19	C9I0053	CH93011
2,4-Dimethylphenol	ND (1.53)		8270D		2	09/05/19 14:19	C9I0053	CH93011
2,4-Dinitrophenol	ND (7.66)		8270D		2	09/05/19 14:19	C9I0053	CH93011
2,4-Dinitrotoluene	ND (0.766)		8270D		2	09/05/19 14:19	C9I0053	CH93011
2,6-Dinitrotoluene	ND (1.53)		8270D		2	09/05/19 14:19	C9I0053	CH93011
2-Chloronaphthalene	ND (1.53)		8270D		2	09/05/19 14:19	C9I0053	CH93011
2-Chlorophenol	ND (1.53)		8270D		2	09/05/19 14:19	C9I0053	CH93011
2-Methylnaphthalene	ND (1.53)		8270D		2	09/05/19 14:19	C9I0053	CH93011
2-Methylphenol	ND (1.53)		8270D		2	09/05/19 14:19	C9I0053	CH93011
2-Nitroaniline	ND (1.53)		8270D		2	09/05/19 14:19	C9I0053	CH93011
2-Nitrophenol	ND (1.53)		8270D		2	09/05/19 14:19	C9I0053	CH93011
3,3'-Dichlorobenzidine	ND (0.766)		8270D		2	09/05/19 14:19	C9I0053	CH93011
3+4-Methylphenol	ND (3.06)		8270D		2	09/05/19 14:19	C9I0053	CH93011
3-Nitroaniline	ND (1.53)		8270D		2	09/05/19 14:19	C9I0053	CH93011
4,6-Dinitro-2-Methylphenol	ND (7.66)		8270D		2	09/05/19 14:19	C9I0053	CH93011
4-Bromophenyl-phenylether	ND (1.53)		8270D		2	09/05/19 14:19	C9I0053	CH93011
4-Chloro-3-Methylphenol	ND (1.53)		8270D		2	09/05/19 14:19	C9I0053	CH93011
4-Chloroaniline	ND (3.06)		8270D		2	09/05/19 14:19	C9I0053	CH93011
4-Chloro-phenyl-phenyl ether	ND (1.53)		8270D		2	09/05/19 14:19	C9I0053	CH93011
4-Nitroaniline	ND (1.53)		8270D		2	09/05/19 14:19	C9I0053	CH93011
4-Nitrophenol	ND (7.66)		8270D		2	09/05/19 14:19	C9I0053	CH93011
Acenaphthene	ND (1.53)		8270D		2	09/05/19 14:19	C9I0053	CH93011
Acenaphthylene	ND (1.53)		8270D		2	09/05/19 14:19	C9I0053	CH93011
Acetophenone	ND (3.06)		8270D		2	09/05/19 14:19	C9I0053	CH93011



CERTIFICATE OF ANALYSIS

Client Name: Beta Engineering
Client Project ID: NBC III
Client Sample ID: B-7 0-2ft
Date Sampled: 08/30/19 08:20
Percent Solids: 88
Initial Volume: 14.9
Final Volume: 1
Extraction Method: 3546

ESS Laboratory Work Order: 19H0999
ESS Laboratory Sample ID: 19H0999-01
Sample Matrix: Soil
Units: mg/kg dry
Analyst: TJ
Prepared: 8/30/19 16:29

8270D Semi-Volatile Organic Compounds

<u>Analyte</u>	<u>Results (MRL)</u>	<u>MDL</u>	<u>Method</u>	<u>Limit</u>	<u>DF</u>	<u>Analyzed</u>	<u>Sequence</u>	<u>Batch</u>
Aniline	ND (3.06)		8270D		2	09/05/19 14:19	C9I0053	CH93011
Anthracene	ND (1.53)		8270D		2	09/05/19 14:19	C9I0053	CH93011
Azobenzene	ND (1.53)		8270D		2	09/05/19 14:19	C9I0053	CH93011
Benzo(a)anthracene	ND (0.766)		8270D		2	09/05/19 14:19	C9I0053	CH93011
Benzo(a)pyrene	ND (0.305)		8270D		2	09/05/19 14:19	C9I0053	CH93011
Benzo(b)fluoranthene	ND (0.766)		8270D		2	09/05/19 14:19	C9I0053	CH93011
Benzo(g,h,i)perylene	ND (0.459)		8270D		2	09/05/19 14:19	C9I0053	CH93011
Benzo(k)fluoranthene	ND (0.766)		8270D		2	09/05/19 14:19	C9I0053	CH93011
Benzoic Acid	ND (7.66)		8270D		2	09/05/19 14:19	C9I0053	CH93011
Benzyl Alcohol	ND (1.53)		8270D		2	09/05/19 14:19	C9I0053	CH93011
bis(2-Chloroethoxy)methane	ND (1.53)		8270D		2	09/05/19 14:19	C9I0053	CH93011
bis(2-Chloroethyl)ether	ND (0.459)		8270D		2	09/05/19 14:19	C9I0053	CH93011
bis(2-chloroisopropyl)Ether	ND (1.53)		8270D		2	09/05/19 14:19	C9I0053	CH93011
bis(2-Ethylhexyl)phthalate	ND (1.53)		8270D		2	09/05/19 14:19	C9I0053	CH93011
Butylbenzylphthalate	ND (1.53)		8270D		2	09/05/19 14:19	C9I0053	CH93011
Carbazole	ND (1.53)		8270D		2	09/05/19 14:19	C9I0053	CH93011
Chrysene	ND (0.305)		8270D		2	09/05/19 14:19	C9I0053	CH93011
Dibenzo(a,h)Anthracene	ND (0.305)		8270D		2	09/05/19 14:19	C9I0053	CH93011
Dibenzofuran	ND (1.53)		8270D		2	09/05/19 14:19	C9I0053	CH93011
Diethylphthalate	ND (1.53)		8270D		2	09/05/19 14:19	C9I0053	CH93011
Dimethylphthalate	ND (1.53)		8270D		2	09/05/19 14:19	C9I0053	CH93011
Di-n-butylphthalate	ND (1.53)		8270D		2	09/05/19 14:19	C9I0053	CH93011
Di-n-octylphthalate	ND (1.53)		8270D		2	09/05/19 14:19	C9I0053	CH93011
Fluoranthene	ND (1.53)		8270D		2	09/05/19 14:19	C9I0053	CH93011
Fluorene	ND (1.53)		8270D		2	09/05/19 14:19	C9I0053	CH93011
Hexachlorobenzene	ND (0.305)		8270D		2	09/05/19 14:19	C9I0053	CH93011
Hexachlorobutadiene	ND (1.53)		8270D		2	09/05/19 14:19	C9I0053	CH93011
Hexachlorocyclopentadiene	ND (7.66)		8270D		2	09/05/19 14:19	C9I0053	CH93011
Hexachloroethane	ND (1.53)		8270D		2	09/05/19 14:19	C9I0053	CH93011
Indeno(1,2,3-cd)Pyrene	ND (0.766)		8270D		2	09/05/19 14:19	C9I0053	CH93011
Isophorone	ND (1.53)		8270D		2	09/05/19 14:19	C9I0053	CH93011
Naphthalene	ND (0.382)		8270D		2	09/05/19 14:19	C9I0053	CH93011



CERTIFICATE OF ANALYSIS

Client Name: Beta Engineering
 Client Project ID: NBC III
 Client Sample ID: B-7 0-2ft
 Date Sampled: 08/30/19 08:20
 Percent Solids: 88
 Initial Volume: 14.9
 Final Volume: 1
 Extraction Method: 3546

ESS Laboratory Work Order: 19H0999
 ESS Laboratory Sample ID: 19H0999-01
 Sample Matrix: Soil
 Units: mg/kg dry
 Analyst: TJ
 Prepared: 8/30/19 16:29

8270D Semi-Volatile Organic Compounds

<u>Analyte</u>	<u>Results (MRL)</u>	<u>MDL</u>	<u>Method</u>	<u>Limit</u>	<u>DF</u>	<u>Analyzed</u>	<u>Sequence</u>	<u>Batch</u>
Nitrobenzene	ND (1.53)		8270D		2	09/05/19 14:19	C9I0053	CH93011
N-Nitrosodimethylamine	ND (1.53)		8270D		2	09/05/19 14:19	C9I0053	CH93011
N-Nitroso-Di-n-Propylamine	ND (1.53)		8270D		2	09/05/19 14:19	C9I0053	CH93011
N-nitrosodiphenylamine	ND (1.53)		8270D		2	09/05/19 14:19	C9I0053	CH93011
Pentachlorophenol	ND (1.53)		8270D		2	09/05/19 14:19	C9I0053	CH93011
Phenanthrene	ND (1.53)		8270D		2	09/05/19 14:19	C9I0053	CH93011
Phenol	ND (1.53)		8270D		2	09/05/19 14:19	C9I0053	CH93011
Pyrene	ND (1.53)		8270D		2	09/05/19 14:19	C9I0053	CH93011
Pyridine	ND (7.66)		8270D		2	09/05/19 14:19	C9I0053	CH93011

	<i>%Recovery</i>	<i>Qualifier</i>	<i>Limits</i>
<i>Surrogate: 1,2-Dichlorobenzene-d4</i>	59 %		30-130
<i>Surrogate: 2,4,6-Tribromophenol</i>	105 %		30-130
<i>Surrogate: 2-Chlorophenol-d4</i>	81 %		30-130
<i>Surrogate: 2-Fluorobiphenyl</i>	83 %		30-130
<i>Surrogate: 2-Fluorophenol</i>	63 %		30-130
<i>Surrogate: Nitrobenzene-d5</i>	55 %		30-130
<i>Surrogate: Phenol-d6</i>	76 %		30-130
<i>Surrogate: p-Terphenyl-d14</i>	111 %		30-130



CERTIFICATE OF ANALYSIS

Client Name: Beta Engineering
Client Project ID: NBC III
Client Sample ID: B-7 2-4ft
Date Sampled: 08/30/19 08:35
Percent Solids: 85

ESS Laboratory Work Order: 19H0999
ESS Laboratory Sample ID: 19H0999-02
Sample Matrix: Soil
Units: mg/kg dry

Extraction Method: 3050B

Total Metals

<u>Analyte</u>	<u>Results (MRL)</u>	<u>MDL</u>	<u>Method</u>	<u>Limit</u>	<u>DF</u>	<u>Analyst</u>	<u>Analyzed</u>	<u>I/V</u>	<u>F/V</u>	<u>Batch</u>
Antimony	ND (4.75)		6010C		1	KJK	09/06/19 4:41	2.49	100	CI90551
Arsenic	9.20 (2.37)		6010C		1	KJK	09/06/19 4:41	2.49	100	CI90551
Beryllium	0.30 (0.10)		6010C		1	KJK	09/06/19 4:41	2.49	100	CI90551
Cadmium	ND (0.47)		6010C		1	KJK	09/06/19 4:41	2.49	100	CI90551
Chromium	9.32 (0.95)		6010C		1	KJK	09/06/19 4:41	2.49	100	CI90551
Copper	23.1 (2.37)		6010C		1	KJK	09/06/19 4:41	2.49	100	CI90551
Lead	28.9 (4.75)		6010C		1	KJK	09/06/19 4:41	2.49	100	CI90551
Mercury	0.157 (0.024)		7471B		1	MKS	09/06/19 9:38	0.98	40	CI90552
Nickel	9.50 (2.37)		6010C		1	KJK	09/06/19 4:41	2.49	100	CI90551
Selenium	ND (4.75)		6010C		1	KJK	09/06/19 4:41	2.49	100	CI90551
Silver	ND (0.47)		6010C		1	KJK	09/06/19 4:41	2.49	100	CI90551
Thallium	ND (4.75)		6010C		1	KJK	09/06/19 4:41	2.49	100	CI90551
Zinc	41.4 (2.37)		6010C		1	KJK	09/06/19 4:41	2.49	100	CI90551



CERTIFICATE OF ANALYSIS

Client Name: Beta Engineering
Client Project ID: NBC III
Client Sample ID: B-7 2-4ft
Date Sampled: 08/30/19 08:35
Percent Solids: 85
Initial Volume: 6.4
Final Volume: 10
Extraction Method: 5035

ESS Laboratory Work Order: 19H0999
ESS Laboratory Sample ID: 19H0999-02
Sample Matrix: Soil
Units: mg/kg dry
Analyst: MD

5035/8260B Volatile Organic Compounds / Low Level

<u>Analyte</u>	<u>Results (MRL)</u>	<u>MDL</u>	<u>Method</u>	<u>Limit</u>	<u>DF</u>	<u>Analyzed</u>	<u>Sequence</u>	<u>Batch</u>
1,1,1,2-Tetrachloroethane	ND (0.0046)		8260B Low		1	08/30/19 15:51	C9H0632	CH93024
1,1,1-Trichloroethane	ND (0.0046)		8260B Low		1	08/30/19 15:51	C9H0632	CH93024
1,1,2,2-Tetrachloroethane	ND (0.0046)		8260B Low		1	08/30/19 15:51	C9H0632	CH93024
1,1,2-Trichloroethane	ND (0.0046)		8260B Low		1	08/30/19 15:51	C9H0632	CH93024
1,1-Dichloroethane	ND (0.0046)		8260B Low		1	08/30/19 15:51	C9H0632	CH93024
1,1-Dichloroethene	ND (0.0046)		8260B Low		1	08/30/19 15:51	C9H0632	CH93024
1,1-Dichloropropene	ND (0.0046)		8260B Low		1	08/30/19 15:51	C9H0632	CH93024
1,2,3-Trichlorobenzene	ND (0.0046)		8260B Low		1	08/30/19 15:51	C9H0632	CH93024
1,2,3-Trichloropropane	ND (0.0046)		8260B Low		1	08/30/19 15:51	C9H0632	CH93024
1,2,4-Trichlorobenzene	ND (0.0046)		8260B Low		1	08/30/19 15:51	C9H0632	CH93024
1,2,4-Trimethylbenzene	ND (0.0046)		8260B Low		1	08/30/19 15:51	C9H0632	CH93024
1,2-Dibromo-3-Chloropropane	ND (0.0046)		8260B Low		1	08/30/19 15:51	C9H0632	CH93024
1,2-Dibromoethane	ND (0.0046)		8260B Low		1	08/30/19 15:51	C9H0632	CH93024
1,2-Dichlorobenzene	ND (0.0046)		8260B Low		1	08/30/19 15:51	C9H0632	CH93024
1,2-Dichloroethane	ND (0.0046)		8260B Low		1	08/30/19 15:51	C9H0632	CH93024
1,2-Dichloropropane	ND (0.0046)		8260B Low		1	08/30/19 15:51	C9H0632	CH93024
1,3,5-Trimethylbenzene	ND (0.0046)		8260B Low		1	08/30/19 15:51	C9H0632	CH93024
1,3-Dichlorobenzene	ND (0.0046)		8260B Low		1	08/30/19 15:51	C9H0632	CH93024
1,3-Dichloropropane	ND (0.0046)		8260B Low		1	08/30/19 15:51	C9H0632	CH93024
1,4-Dichlorobenzene	ND (0.0046)		8260B Low		1	08/30/19 15:51	C9H0632	CH93024
1,4-Dioxane	ND (0.0923)		8260B Low		1	08/30/19 15:51	C9H0632	CH93024
1-Chlorohexane	ND (0.0046)		8260B Low		1	08/30/19 15:51	C9H0632	CH93024
2,2-Dichloropropane	ND (0.0046)		8260B Low		1	08/30/19 15:51	C9H0632	CH93024
2-Butanone	ND (0.0462)		8260B Low		1	08/30/19 15:51	C9H0632	CH93024
2-Chlorotoluene	ND (0.0046)		8260B Low		1	08/30/19 15:51	C9H0632	CH93024
2-Hexanone	ND (0.0462)		8260B Low		1	08/30/19 15:51	C9H0632	CH93024
4-Chlorotoluene	ND (0.0046)		8260B Low		1	08/30/19 15:51	C9H0632	CH93024
4-Isopropyltoluene	ND (0.0046)		8260B Low		1	08/30/19 15:51	C9H0632	CH93024
4-Methyl-2-Pentanone	ND (0.0462)		8260B Low		1	08/30/19 15:51	C9H0632	CH93024
Acetone	0.0472 (0.0462)		8260B Low		1	08/30/19 15:51	C9H0632	CH93024
Benzene	0.0062 (0.0046)		8260B Low		1	08/30/19 15:51	C9H0632	CH93024
Bromobenzene	ND (0.0046)		8260B Low		1	08/30/19 15:51	C9H0632	CH93024



CERTIFICATE OF ANALYSIS

Client Name: Beta Engineering
Client Project ID: NBC III
Client Sample ID: B-7 2-4ft
Date Sampled: 08/30/19 08:35
Percent Solids: 85
Initial Volume: 6.4
Final Volume: 10
Extraction Method: 5035

ESS Laboratory Work Order: 19H0999
ESS Laboratory Sample ID: 19H0999-02
Sample Matrix: Soil
Units: mg/kg dry
Analyst: MD

5035/8260B Volatile Organic Compounds / Low Level

<u>Analyte</u>	<u>Results (MRL)</u>	<u>MDL</u>	<u>Method</u>	<u>Limit</u>	<u>DF</u>	<u>Analyzed</u>	<u>Sequence</u>	<u>Batch</u>
Bromochloromethane	ND (0.0046)		8260B Low		1	08/30/19 15:51	C9H0632	CH93024
Bromodichloromethane	ND (0.0046)		8260B Low		1	08/30/19 15:51	C9H0632	CH93024
Bromoform	ND (0.0046)		8260B Low		1	08/30/19 15:51	C9H0632	CH93024
Bromomethane	ND (0.0092)		8260B Low		1	08/30/19 15:51	C9H0632	CH93024
Carbon Disulfide	ND (0.0046)		8260B Low		1	08/30/19 15:51	C9H0632	CH93024
Carbon Tetrachloride	ND (0.0046)		8260B Low		1	08/30/19 15:51	C9H0632	CH93024
Chlorobenzene	ND (0.0046)		8260B Low		1	08/30/19 15:51	C9H0632	CH93024
Chloroethane	ND (0.0092)		8260B Low		1	08/30/19 15:51	C9H0632	CH93024
Chloroform	ND (0.0046)		8260B Low		1	08/30/19 15:51	C9H0632	CH93024
Chloromethane	ND (0.0092)		8260B Low		1	08/30/19 15:51	C9H0632	CH93024
cis-1,2-Dichloroethene	ND (0.0046)		8260B Low		1	08/30/19 15:51	C9H0632	CH93024
cis-1,3-Dichloropropene	ND (0.0046)		8260B Low		1	08/30/19 15:51	C9H0632	CH93024
Dibromochloromethane	ND (0.0046)		8260B Low		1	08/30/19 15:51	C9H0632	CH93024
Dibromomethane	ND (0.0046)		8260B Low		1	08/30/19 15:51	C9H0632	CH93024
Dichlorodifluoromethane	ND (0.0092)		8260B Low		1	08/30/19 15:51	C9H0632	CH93024
Diethyl Ether	ND (0.0046)		8260B Low		1	08/30/19 15:51	C9H0632	CH93024
Di-isopropyl ether	ND (0.0046)		8260B Low		1	08/30/19 15:51	C9H0632	CH93024
Ethyl tertiary-butyl ether	ND (0.0046)		8260B Low		1	08/30/19 15:51	C9H0632	CH93024
Ethylbenzene	ND (0.0046)		8260B Low		1	08/30/19 15:51	C9H0632	CH93024
Hexachlorobutadiene	ND (0.0046)		8260B Low		1	08/30/19 15:51	C9H0632	CH93024
Isopropylbenzene	ND (0.0046)		8260B Low		1	08/30/19 15:51	C9H0632	CH93024
Methyl tert-Butyl Ether	ND (0.0046)		8260B Low		1	08/30/19 15:51	C9H0632	CH93024
Methylene Chloride	ND (0.0231)		8260B Low		1	08/30/19 15:51	C9H0632	CH93024
Naphthalene	ND (0.0046)		8260B Low		1	08/30/19 15:51	C9H0632	CH93024
n-Butylbenzene	ND (0.0046)		8260B Low		1	08/30/19 15:51	C9H0632	CH93024
n-Propylbenzene	ND (0.0046)		8260B Low		1	08/30/19 15:51	C9H0632	CH93024
sec-Butylbenzene	ND (0.0046)		8260B Low		1	08/30/19 15:51	C9H0632	CH93024
Styrene	ND (0.0046)		8260B Low		1	08/30/19 15:51	C9H0632	CH93024
tert-Butylbenzene	ND (0.0046)		8260B Low		1	08/30/19 15:51	C9H0632	CH93024
Tertiary-amyl methyl ether	ND (0.0046)		8260B Low		1	08/30/19 15:51	C9H0632	CH93024
Tetrachloroethene	ND (0.0046)		8260B Low		1	08/30/19 15:51	C9H0632	CH93024
Tetrahydrofuran	ND (0.0046)		8260B Low		1	08/30/19 15:51	C9H0632	CH93024



CERTIFICATE OF ANALYSIS

Client Name: Beta Engineering
Client Project ID: NBC III
Client Sample ID: B-7 2-4ft
Date Sampled: 08/30/19 08:35
Percent Solids: 85
Initial Volume: 6.4
Final Volume: 10
Extraction Method: 5035

ESS Laboratory Work Order: 19H0999
ESS Laboratory Sample ID: 19H0999-02
Sample Matrix: Soil
Units: mg/kg dry
Analyst: MD

5035/8260B Volatile Organic Compounds / Low Level

<u>Analyte</u>	<u>Results (MRL)</u>	<u>MDL</u>	<u>Method</u>	<u>Limit</u>	<u>DF</u>	<u>Analyzed</u>	<u>Sequence</u>	<u>Batch</u>
Toluene	ND (0.0046)		8260B Low		1	08/30/19 15:51	C9H0632	CH93024
trans-1,2-Dichloroethene	ND (0.0046)		8260B Low		1	08/30/19 15:51	C9H0632	CH93024
trans-1,3-Dichloropropene	ND (0.0046)		8260B Low		1	08/30/19 15:51	C9H0632	CH93024
Trichloroethene	ND (0.0046)		8260B Low		1	08/30/19 15:51	C9H0632	CH93024
Trichlorofluoromethane	ND (0.0046)		8260B Low		1	08/30/19 15:51	C9H0632	CH93024
Vinyl Acetate	ND (0.0046)		8260B Low		1	08/30/19 15:51	C9H0632	CH93024
Vinyl Chloride	ND (0.0092)		8260B Low		1	08/30/19 15:51	C9H0632	CH93024
Xylene O	ND (0.0046)		8260B Low		1	08/30/19 15:51	C9H0632	CH93024
Xylene P,M	ND (0.0092)		8260B Low		1	08/30/19 15:51	C9H0632	CH93024
Xylenes (Total)	ND (0.00923)		8260B Low		1	08/30/19 15:51		[CALC]

	<i>%Recovery</i>	<i>Qualifier</i>	<i>Limits</i>
<i>Surrogate: 1,2-Dichloroethane-d4</i>	<i>128 %</i>		<i>70-130</i>
<i>Surrogate: 4-Bromofluorobenzene</i>	<i>48 %</i>	<i>SC</i>	<i>70-130</i>
<i>Surrogate: Dibromofluoromethane</i>	<i>130 %</i>		<i>70-130</i>
<i>Surrogate: Toluene-d8</i>	<i>162 %</i>	<i>SC</i>	<i>70-130</i>



CERTIFICATE OF ANALYSIS

Client Name: Beta Engineering
Client Project ID: NBC III
Client Sample ID: B-7 2-4ft
Date Sampled: 08/30/19 08:35
Percent Solids: 85
Initial Volume: 19.8
Final Volume: 15
Extraction Method: 5035

ESS Laboratory Work Order: 19H0999
ESS Laboratory Sample ID: 19H0999-02
Sample Matrix: Soil
Units: mg/kg dry
Analyst: MD

5035/8260B Volatile Organic Compounds / Methanol

<u>Analyte</u>	<u>Results (MRL)</u>	<u>MDL</u>	<u>Method</u>	<u>Limit</u>	<u>DF</u>	<u>Analyzed</u>	<u>Sequence</u>	<u>Batch</u>
1,1,1,2-Tetrachloroethane	ND (0.216)	0.0216	8260B		1	09/04/19 12:24	C9I0045	CI90432
1,1,1-Trichloroethane	ND (0.216)	0.0431	8260B		1	09/04/19 12:24	C9I0045	CI90432
1,1,2,2-Tetrachloroethane	ND (0.216)	0.0216	8260B		1	09/04/19 12:24	C9I0045	CI90432
1,1,2-Trichloroethane	ND (0.216)	0.0431	8260B		1	09/04/19 12:24	C9I0045	CI90432
1,1-Dichloroethane	ND (0.216)	0.0431	8260B		1	09/04/19 12:24	C9I0045	CI90432
1,1-Dichloroethene	ND (0.216)	0.0647	8260B		1	09/04/19 12:24	C9I0045	CI90432
1,1-Dichloropropene	ND (0.216)	0.0431	8260B		1	09/04/19 12:24	C9I0045	CI90432
1,2,3-Trichlorobenzene	ND (0.216)	0.0431	8260B		1	09/04/19 12:24	C9I0045	CI90432
1,2,3-Trichloropropane	ND (0.216)	0.0647	8260B		1	09/04/19 12:24	C9I0045	CI90432
1,2,4-Trichlorobenzene	ND (0.216)	0.0431	8260B		1	09/04/19 12:24	C9I0045	CI90432
1,2,4-Trimethylbenzene	ND (0.216)	0.0216	8260B		1	09/04/19 12:24	C9I0045	CI90432
1,2-Dibromo-3-Chloropropane	ND (1.08)	0.216	8260B		1	09/04/19 12:24	C9I0045	CI90432
1,2-Dibromoethane	ND (0.216)	0.0431	8260B		1	09/04/19 12:24	C9I0045	CI90432
1,2-Dichlorobenzene	ND (0.216)	0.0216	8260B		1	09/04/19 12:24	C9I0045	CI90432
1,2-Dichloroethane	ND (0.216)	0.0431	8260B		1	09/04/19 12:24	C9I0045	CI90432
1,2-Dichloropropane	ND (0.216)	0.0431	8260B		1	09/04/19 12:24	C9I0045	CI90432
1,3,5-Trimethylbenzene	ND (0.216)	0.0216	8260B		1	09/04/19 12:24	C9I0045	CI90432
1,3-Dichlorobenzene	ND (0.216)	0.0431	8260B		1	09/04/19 12:24	C9I0045	CI90432
1,3-Dichloropropane	ND (0.216)	0.0216	8260B		1	09/04/19 12:24	C9I0045	CI90432
1,4-Dichlorobenzene	ND (0.216)	0.0216	8260B		1	09/04/19 12:24	C9I0045	CI90432
1,4-Dioxane - Screen	ND (43.1)	40.9	8260B		1	09/04/19 12:24	C9I0045	CI90432
1-Chlorohexane	ND (0.216)	0.0862	8260B		1	09/04/19 12:24	C9I0045	CI90432
2,2-Dichloropropane	ND (0.216)	0.0647	8260B		1	09/04/19 12:24	C9I0045	CI90432
2-Butanone	ND (1.08)	0.733	8260B		1	09/04/19 12:24	C9I0045	CI90432
2-Chlorotoluene	ND (0.216)	0.0216	8260B		1	09/04/19 12:24	C9I0045	CI90432
2-Hexanone	ND (1.08)	0.323	8260B		1	09/04/19 12:24	C9I0045	CI90432
4-Chlorotoluene	ND (0.216)	0.0216	8260B		1	09/04/19 12:24	C9I0045	CI90432
4-Isopropyltoluene	ND (0.216)	0.0216	8260B		1	09/04/19 12:24	C9I0045	CI90432
4-Methyl-2-Pentanone	ND (1.08)	0.345	8260B		1	09/04/19 12:24	C9I0045	CI90432
Acetone	ND (1.08)	0.582	8260B		1	09/04/19 12:24	C9I0045	CI90432
Benzene	0.291 (0.216)	0.0216	8260B		1	09/04/19 12:24	C9I0045	CI90432
Bromobenzene	ND (0.216)	0.0431	8260B		1	09/04/19 12:24	C9I0045	CI90432



CERTIFICATE OF ANALYSIS

Client Name: Beta Engineering
Client Project ID: NBC III
Client Sample ID: B-7 2-4ft
Date Sampled: 08/30/19 08:35
Percent Solids: 85
Initial Volume: 19.8
Final Volume: 15
Extraction Method: 5035

ESS Laboratory Work Order: 19H0999
ESS Laboratory Sample ID: 19H0999-02
Sample Matrix: Soil
Units: mg/kg dry
Analyst: MD

5035/8260B Volatile Organic Compounds / Methanol

<u>Analyte</u>	<u>Results (MRL)</u>	<u>MDL</u>	<u>Method</u>	<u>Limit</u>	<u>DF</u>	<u>Analyzed</u>	<u>Sequence</u>	<u>Batch</u>
Bromochloromethane	ND (0.216)	0.0647	8260B		1	09/04/19 12:24	C9I0045	CI90432
Bromodichloromethane	ND (0.216)	0.0216	8260B		1	09/04/19 12:24	C9I0045	CI90432
Bromoform	ND (0.216)	0.0431	8260B		1	09/04/19 12:24	C9I0045	CI90432
Bromomethane	ND (0.216)	0.0862	8260B		1	09/04/19 12:24	C9I0045	CI90432
Carbon Disulfide	ND (0.216)	0.0216	8260B		1	09/04/19 12:24	C9I0045	CI90432
Carbon Tetrachloride	ND (0.216)	0.0216	8260B		1	09/04/19 12:24	C9I0045	CI90432
Chlorobenzene	ND (0.216)	0.0216	8260B		1	09/04/19 12:24	C9I0045	CI90432
Chloroethane	ND (0.216)	0.0862	8260B		1	09/04/19 12:24	C9I0045	CI90432
Chloroform	ND (0.216)	0.0431	8260B		1	09/04/19 12:24	C9I0045	CI90432
Chloromethane	ND (0.216)	0.0216	8260B		1	09/04/19 12:24	C9I0045	CI90432
cis-1,2-Dichloroethene	ND (0.216)	0.0431	8260B		1	09/04/19 12:24	C9I0045	CI90432
cis-1,3-Dichloropropene	ND (0.216)	0.0647	8260B		1	09/04/19 12:24	C9I0045	CI90432
Dibromochloromethane	ND (0.216)	0.0431	8260B		1	09/04/19 12:24	C9I0045	CI90432
Dibromomethane	ND (0.216)	0.0647	8260B		1	09/04/19 12:24	C9I0045	CI90432
Dichlorodifluoromethane	ND (0.216)	0.0647	8260B		1	09/04/19 12:24	C9I0045	CI90432
Diethyl Ether	ND (0.216)	0.0647	8260B		1	09/04/19 12:24	C9I0045	CI90432
Di-isopropyl ether	ND (0.216)	0.0431	8260B		1	09/04/19 12:24	C9I0045	CI90432
Ethyl tertiary-butyl ether	ND (0.216)	0.0216	8260B		1	09/04/19 12:24	C9I0045	CI90432
Ethylbenzene	ND (0.216)	0.0216	8260B		1	09/04/19 12:24	C9I0045	CI90432
Hexachlorobutadiene	ND (0.216)	0.0431	8260B		1	09/04/19 12:24	C9I0045	CI90432
Isopropylbenzene	ND (0.216)	0.0216	8260B		1	09/04/19 12:24	C9I0045	CI90432
Methyl tert-Butyl Ether	ND (0.216)	0.0647	8260B		1	09/04/19 12:24	C9I0045	CI90432
Methylene Chloride	J 0.0733 (0.431)	0.0431	8260B		1	09/04/19 12:24	C9I0045	CI90432
Naphthalene	ND (0.216)	0.0431	8260B		1	09/04/19 12:24	C9I0045	CI90432
n-Butylbenzene	ND (0.216)	0.0216	8260B		1	09/04/19 12:24	C9I0045	CI90432
n-Propylbenzene	ND (0.216)	0.0431	8260B		1	09/04/19 12:24	C9I0045	CI90432
sec-Butylbenzene	ND (0.216)	0.0216	8260B		1	09/04/19 12:24	C9I0045	CI90432
Styrene	ND (0.216)	0.0216	8260B		1	09/04/19 12:24	C9I0045	CI90432
tert-Butylbenzene	ND (0.216)	0.0216	8260B		1	09/04/19 12:24	C9I0045	CI90432
Tertiary-amyl methyl ether	ND (0.216)	0.0431	8260B		1	09/04/19 12:24	C9I0045	CI90432
Tetrachloroethene	J 0.0560 (0.216)	0.0431	8260B		1	09/04/19 12:24	C9I0045	CI90432
Tetrahydrofuran	ND (1.08)	0.345	8260B		1	09/04/19 12:24	C9I0045	CI90432



CERTIFICATE OF ANALYSIS

Client Name: Beta Engineering
Client Project ID: NBC III
Client Sample ID: B-7 2-4ft
Date Sampled: 08/30/19 08:35
Percent Solids: 85
Initial Volume: 19.8
Final Volume: 15
Extraction Method: 5035

ESS Laboratory Work Order: 19H0999
ESS Laboratory Sample ID: 19H0999-02
Sample Matrix: Soil
Units: mg/kg dry
Analyst: MD

5035/8260B Volatile Organic Compounds / Methanol

<u>Analyte</u>	<u>Results (MRL)</u>	<u>MDL</u>	<u>Method</u>	<u>Limit</u>	<u>DF</u>	<u>Analyzed</u>	<u>Sequence</u>	<u>Batch</u>
Toluene	J 0.151 (0.216)	0.0216	8260B		1	09/04/19 12:24	C9I0045	CI90432
trans-1,2-Dichloroethene	ND (0.216)	0.0647	8260B		1	09/04/19 12:24	C9I0045	CI90432
trans-1,3-Dichloropropene	ND (0.216)	0.0431	8260B		1	09/04/19 12:24	C9I0045	CI90432
Trichloroethene	ND (0.216)	0.0431	8260B		1	09/04/19 12:24	C9I0045	CI90432
Trichlorofluoromethane	ND (0.216)	0.0862	8260B		1	09/04/19 12:24	C9I0045	CI90432
Vinyl Acetate	ND (0.216)	0.108	8260B		1	09/04/19 12:24	C9I0045	CI90432
Vinyl Chloride	ND (0.216)	0.0431	8260B		1	09/04/19 12:24	C9I0045	CI90432
Xylene O	ND (0.216)	0.0216	8260B		1	09/04/19 12:24	C9I0045	CI90432
Xylene P,M	J 0.0539 (0.431)	0.0431	8260B		1	09/04/19 12:24	C9I0045	CI90432
Xylenes (Total)	ND (0.431)		8260B		1	09/04/19 12:24		[CALC]

	<i>%Recovery</i>	<i>Qualifier</i>	<i>Limits</i>
<i>Surrogate: 1,2-Dichloroethane-d4</i>	<i>115 %</i>		<i>70-130</i>
<i>Surrogate: 4-Bromofluorobenzene</i>	<i>111 %</i>		<i>70-130</i>
<i>Surrogate: Dibromofluoromethane</i>	<i>120 %</i>		<i>70-130</i>
<i>Surrogate: Toluene-d8</i>	<i>113 %</i>		<i>70-130</i>



CERTIFICATE OF ANALYSIS

Client Name: Beta Engineering
Client Project ID: NBC III
Client Sample ID: B-7 2-4ft
Date Sampled: 08/30/19 08:35
Percent Solids: 85
Initial Volume: 19.5
Final Volume: 10
Extraction Method: 3540C

ESS Laboratory Work Order: 19H0999
ESS Laboratory Sample ID: 19H0999-02
Sample Matrix: Soil
Units: mg/kg dry
Analyst: MJV
Prepared: 9/3/19 16:30

8082A Polychlorinated Biphenyls (PCB)

<u>Analyte</u>	<u>Results (MRL)</u>	<u>MDL</u>	<u>Method</u>	<u>Limit</u>	<u>DF</u>	<u>Analyzed</u>	<u>Sequence</u>	<u>Batch</u>
Aroclor 1016	ND (0.06)		8082A		1	09/04/19 17:56		CI90307
Aroclor 1221	ND (0.06)		8082A		1	09/04/19 17:56		CI90307
Aroclor 1232	ND (0.06)		8082A		1	09/04/19 17:56		CI90307
Aroclor 1242	ND (0.06)		8082A		1	09/04/19 17:56		CI90307
Aroclor 1248	ND (0.06)		8082A		1	09/04/19 17:56		CI90307
Aroclor 1254	ND (0.06)		8082A		1	09/04/19 17:56		CI90307
Aroclor 1260	ND (0.06)		8082A		1	09/04/19 17:56		CI90307
Aroclor 1262	ND (0.06)		8082A		1	09/04/19 17:56		CI90307
Aroclor 1268	ND (0.06)		8082A		1	09/04/19 17:56		CI90307

	<i>%Recovery</i>	<i>Qualifier</i>	<i>Limits</i>
<i>Surrogate: Decachlorobiphenyl</i>	37 %		30-150
<i>Surrogate: Decachlorobiphenyl [2C]</i>	45 %		30-150
<i>Surrogate: Tetrachloro-m-xylene</i>	37 %		30-150
<i>Surrogate: Tetrachloro-m-xylene [2C]</i>	46 %		30-150



CERTIFICATE OF ANALYSIS

Client Name: Beta Engineering
Client Project ID: NBC III
Client Sample ID: B-7 2-4ft
Date Sampled: 08/30/19 08:35
Percent Solids: 85
Initial Volume: 19.3
Final Volume: 1
Extraction Method: 3546

ESS Laboratory Work Order: 19H0999
ESS Laboratory Sample ID: 19H0999-02
Sample Matrix: Soil
Units: mg/kg dry
Analyst: CAD
Prepared: 8/30/19 16:29

8100M Total Petroleum Hydrocarbons

<u>Analyte</u>	<u>Results (MRL)</u>	<u>MDL</u>	<u>Method</u>	<u>Limit</u>	<u>DF</u>	<u>Analyzed</u>	<u>Sequence</u>	<u>Batch</u>
Total Petroleum Hydrocarbons	735 (398)		8100M		20	09/04/19 0:27	C910015	CH93012
		<i>%Recovery</i>	<i>Qualifier</i>	<i>Limits</i>				
<i>Surrogate: O-Terphenyl</i>		<i>%</i>	<i>SD</i>	<i>40-140</i>				



CERTIFICATE OF ANALYSIS

Client Name: Beta Engineering
Client Project ID: NBC III
Client Sample ID: B-7 2-4ft
Date Sampled: 08/30/19 08:35
Percent Solids: 85
Initial Volume: 14.4
Final Volume: 1
Extraction Method: 3546

ESS Laboratory Work Order: 19H0999
ESS Laboratory Sample ID: 19H0999-02
Sample Matrix: Soil
Units: mg/kg dry
Analyst: TJ
Prepared: 8/30/19 16:29

8270D Semi-Volatile Organic Compounds

<u>Analyte</u>	<u>Results (MRL)</u>	<u>MDL</u>	<u>Method</u>	<u>Limit</u>	<u>DF</u>	<u>Analyzed</u>	<u>Sequence</u>	<u>Batch</u>
1,1-Biphenyl	ND (0.493)		8270D		2	09/05/19 14:47	C9I0053	CH93011
1,2,4-Trichlorobenzene	ND (1.64)		8270D		2	09/05/19 14:47	C9I0053	CH93011
1,2-Dichlorobenzene	ND (1.64)		8270D		2	09/05/19 14:47	C9I0053	CH93011
1,3-Dichlorobenzene	ND (1.64)		8270D		2	09/05/19 14:47	C9I0053	CH93011
1,4-Dichlorobenzene	ND (1.64)		8270D		2	09/05/19 14:47	C9I0053	CH93011
2,3,4,6-Tetrachlorophenol	ND (8.23)		8270D		2	09/05/19 14:47	C9I0053	CH93011
2,4,5-Trichlorophenol	ND (1.64)		8270D		2	09/05/19 14:47	C9I0053	CH93011
2,4,6-Trichlorophenol	ND (1.64)		8270D		2	09/05/19 14:47	C9I0053	CH93011
2,4-Dichlorophenol	ND (1.64)		8270D		2	09/05/19 14:47	C9I0053	CH93011
2,4-Dimethylphenol	ND (1.64)		8270D		2	09/05/19 14:47	C9I0053	CH93011
2,4-Dinitrophenol	ND (8.23)		8270D		2	09/05/19 14:47	C9I0053	CH93011
2,4-Dinitrotoluene	ND (0.823)		8270D		2	09/05/19 14:47	C9I0053	CH93011
2,6-Dinitrotoluene	ND (1.64)		8270D		2	09/05/19 14:47	C9I0053	CH93011
2-Chloronaphthalene	ND (1.64)		8270D		2	09/05/19 14:47	C9I0053	CH93011
2-Chlorophenol	ND (1.64)		8270D		2	09/05/19 14:47	C9I0053	CH93011
2-Methylnaphthalene	ND (1.64)		8270D		2	09/05/19 14:47	C9I0053	CH93011
2-Methylphenol	ND (1.64)		8270D		2	09/05/19 14:47	C9I0053	CH93011
2-Nitroaniline	ND (1.64)		8270D		2	09/05/19 14:47	C9I0053	CH93011
2-Nitrophenol	ND (1.64)		8270D		2	09/05/19 14:47	C9I0053	CH93011
3,3'-Dichlorobenzidine	ND (0.823)		8270D		2	09/05/19 14:47	C9I0053	CH93011
3+4-Methylphenol	ND (3.29)		8270D		2	09/05/19 14:47	C9I0053	CH93011
3-Nitroaniline	ND (1.64)		8270D		2	09/05/19 14:47	C9I0053	CH93011
4,6-Dinitro-2-Methylphenol	ND (8.23)		8270D		2	09/05/19 14:47	C9I0053	CH93011
4-Bromophenyl-phenylether	ND (1.64)		8270D		2	09/05/19 14:47	C9I0053	CH93011
4-Chloro-3-Methylphenol	ND (1.64)		8270D		2	09/05/19 14:47	C9I0053	CH93011
4-Chloroaniline	ND (3.29)		8270D		2	09/05/19 14:47	C9I0053	CH93011
4-Chloro-phenyl-phenyl ether	ND (1.64)		8270D		2	09/05/19 14:47	C9I0053	CH93011
4-Nitroaniline	ND (1.64)		8270D		2	09/05/19 14:47	C9I0053	CH93011
4-Nitrophenol	ND (8.23)		8270D		2	09/05/19 14:47	C9I0053	CH93011
Acenaphthene	ND (1.64)		8270D		2	09/05/19 14:47	C9I0053	CH93011
Acenaphthylene	ND (1.64)		8270D		2	09/05/19 14:47	C9I0053	CH93011
Acetophenone	ND (3.29)		8270D		2	09/05/19 14:47	C9I0053	CH93011



CERTIFICATE OF ANALYSIS

Client Name: Beta Engineering
Client Project ID: NBC III
Client Sample ID: B-7 2-4ft
Date Sampled: 08/30/19 08:35
Percent Solids: 85
Initial Volume: 14.4
Final Volume: 1
Extraction Method: 3546

ESS Laboratory Work Order: 19H0999
ESS Laboratory Sample ID: 19H0999-02
Sample Matrix: Soil
Units: mg/kg dry
Analyst: TJ
Prepared: 8/30/19 16:29

8270D Semi-Volatile Organic Compounds

<u>Analyte</u>	<u>Results (MRL)</u>	<u>MDL</u>	<u>Method</u>	<u>Limit</u>	<u>DF</u>	<u>Analyzed</u>	<u>Sequence</u>	<u>Batch</u>
Aniline	ND (3.29)		8270D		2	09/05/19 14:47	C9I0053	CH93011
Anthracene	ND (1.64)		8270D		2	09/05/19 14:47	C9I0053	CH93011
Azobenzene	ND (1.64)		8270D		2	09/05/19 14:47	C9I0053	CH93011
Benzo(a)anthracene	ND (0.823)		8270D		2	09/05/19 14:47	C9I0053	CH93011
Benzo(a)pyrene	0.399 (0.328)		8270D		2	09/05/19 14:47	C9I0053	CH93011
Benzo(b)fluoranthene	ND (0.823)		8270D		2	09/05/19 14:47	C9I0053	CH93011
Benzo(g,h,i)perylene	ND (0.493)		8270D		2	09/05/19 14:47	C9I0053	CH93011
Benzo(k)fluoranthene	ND (0.823)		8270D		2	09/05/19 14:47	C9I0053	CH93011
Benzoic Acid	ND (8.23)		8270D		2	09/05/19 14:47	C9I0053	CH93011
Benzyl Alcohol	ND (1.64)		8270D		2	09/05/19 14:47	C9I0053	CH93011
bis(2-Chloroethoxy)methane	ND (1.64)		8270D		2	09/05/19 14:47	C9I0053	CH93011
bis(2-Chloroethyl)ether	ND (0.493)		8270D		2	09/05/19 14:47	C9I0053	CH93011
bis(2-chloroisopropyl)Ether	ND (1.64)		8270D		2	09/05/19 14:47	C9I0053	CH93011
bis(2-Ethylhexyl)phthalate	ND (1.64)		8270D		2	09/05/19 14:47	C9I0053	CH93011
Butylbenzylphthalate	ND (1.64)		8270D		2	09/05/19 14:47	C9I0053	CH93011
Carbazole	ND (1.64)		8270D		2	09/05/19 14:47	C9I0053	CH93011
Chrysene	0.413 (0.328)		8270D		2	09/05/19 14:47	C9I0053	CH93011
Dibenzo(a,h)Anthracene	ND (0.328)		8270D		2	09/05/19 14:47	C9I0053	CH93011
Dibenzofuran	ND (1.64)		8270D		2	09/05/19 14:47	C9I0053	CH93011
Diethylphthalate	ND (1.64)		8270D		2	09/05/19 14:47	C9I0053	CH93011
Dimethylphthalate	ND (1.64)		8270D		2	09/05/19 14:47	C9I0053	CH93011
Di-n-butylphthalate	ND (1.64)		8270D		2	09/05/19 14:47	C9I0053	CH93011
Di-n-octylphthalate	ND (1.64)		8270D		2	09/05/19 14:47	C9I0053	CH93011
Fluoranthene	ND (1.64)		8270D		2	09/05/19 14:47	C9I0053	CH93011
Fluorene	ND (1.64)		8270D		2	09/05/19 14:47	C9I0053	CH93011
Hexachlorobenzene	ND (0.328)		8270D		2	09/05/19 14:47	C9I0053	CH93011
Hexachlorobutadiene	ND (1.64)		8270D		2	09/05/19 14:47	C9I0053	CH93011
Hexachlorocyclopentadiene	ND (8.23)		8270D		2	09/05/19 14:47	C9I0053	CH93011
Hexachloroethane	ND (1.64)		8270D		2	09/05/19 14:47	C9I0053	CH93011
Indeno(1,2,3-cd)Pyrene	ND (0.823)		8270D		2	09/05/19 14:47	C9I0053	CH93011
Isophorone	ND (1.64)		8270D		2	09/05/19 14:47	C9I0053	CH93011
Naphthalene	ND (0.410)		8270D		2	09/05/19 14:47	C9I0053	CH93011



CERTIFICATE OF ANALYSIS

Client Name: Beta Engineering
 Client Project ID: NBC III
 Client Sample ID: B-7 2-4ft
 Date Sampled: 08/30/19 08:35
 Percent Solids: 85
 Initial Volume: 14.4
 Final Volume: 1
 Extraction Method: 3546

ESS Laboratory Work Order: 19H0999
 ESS Laboratory Sample ID: 19H0999-02
 Sample Matrix: Soil
 Units: mg/kg dry
 Analyst: TJ
 Prepared: 8/30/19 16:29

8270D Semi-Volatile Organic Compounds

<u>Analyte</u>	<u>Results (MRL)</u>	<u>MDL</u>	<u>Method</u>	<u>Limit</u>	<u>DF</u>	<u>Analyzed</u>	<u>Sequence</u>	<u>Batch</u>
Nitrobenzene	ND (1.64)		8270D		2	09/05/19 14:47	C9I0053	CH93011
N-Nitrosodimethylamine	ND (1.64)		8270D		2	09/05/19 14:47	C9I0053	CH93011
N-Nitroso-Di-n-Propylamine	ND (1.64)		8270D		2	09/05/19 14:47	C9I0053	CH93011
N-nitrosodiphenylamine	ND (1.64)		8270D		2	09/05/19 14:47	C9I0053	CH93011
Pentachlorophenol	ND (1.64)		8270D		2	09/05/19 14:47	C9I0053	CH93011
Phenanthrene	ND (1.64)		8270D		2	09/05/19 14:47	C9I0053	CH93011
Phenol	ND (1.64)		8270D		2	09/05/19 14:47	C9I0053	CH93011
Pyrene	ND (1.64)		8270D		2	09/05/19 14:47	C9I0053	CH93011
Pyridine	ND (8.23)		8270D		2	09/05/19 14:47	C9I0053	CH93011

	<i>%Recovery</i>	<i>Qualifier</i>	<i>Limits</i>
<i>Surrogate: 1,2-Dichlorobenzene-d4</i>	57 %		30-130
<i>Surrogate: 2,4,6-Tribromophenol</i>	106 %		30-130
<i>Surrogate: 2-Chlorophenol-d4</i>	72 %		30-130
<i>Surrogate: 2-Fluorobiphenyl</i>	82 %		30-130
<i>Surrogate: 2-Fluorophenol</i>	60 %		30-130
<i>Surrogate: Nitrobenzene-d5</i>	43 %		30-130
<i>Surrogate: Phenol-d6</i>	68 %		30-130
<i>Surrogate: p-Terphenyl-d14</i>	116 %		30-130



CERTIFICATE OF ANALYSIS

Client Name: Beta Engineering
Client Project ID: NBC III
Client Sample ID: B-7 4-6ft
Date Sampled: 08/30/19 08:50
Percent Solids: 81

ESS Laboratory Work Order: 19H0999
ESS Laboratory Sample ID: 19H0999-03
Sample Matrix: Soil
Units: mg/kg dry

Extraction Method: 3050B

Total Metals

<u>Analyte</u>	<u>Results (MRL)</u>	<u>MDL</u>	<u>Method</u>	<u>Limit</u>	<u>DF</u>	<u>Analyst</u>	<u>Analyzed</u>	<u>I/V</u>	<u>F/V</u>	<u>Batch</u>
Antimony	ND (2.39)		6010C		1	KJK	09/06/19 4:56	5.17	100	CI90551
Arsenic	8.15 (1.19)		6010C		1	KJK	09/06/19 4:56	5.17	100	CI90551
Beryllium	0.41 (0.05)		6010C		1	KJK	09/06/19 4:56	5.17	100	CI90551
Cadmium	ND (0.24)		6010C		1	KJK	09/06/19 4:56	5.17	100	CI90551
Chromium	9.59 (0.48)		6010C		1	KJK	09/06/19 4:56	5.17	100	CI90551
Copper	20.7 (1.19)		6010C		1	KJK	09/06/19 4:56	5.17	100	CI90551
Lead	21.8 (2.39)		6010C		1	KJK	09/06/19 4:56	5.17	100	CI90551
Mercury	0.092 (0.011)		7471B		1	MKS	09/06/19 9:40	2.19	40	CI90552
Nickel	9.89 (1.19)		6010C		1	KJK	09/06/19 4:56	5.17	100	CI90551
Selenium	ND (2.39)		6010C		1	KJK	09/06/19 4:56	5.17	100	CI90551
Silver	ND (0.48)		6010C		2	KJK	09/06/19 13:16	5.17	100	CI90551
Thallium	ND (0.24)		6020A		1	NAR	09/06/19 14:23	5.17	100	CI90551
Zinc	37.1 (1.19)		6010C		1	KJK	09/06/19 4:56	5.17	100	CI90551



CERTIFICATE OF ANALYSIS

Client Name: Beta Engineering
Client Project ID: NBC III
Client Sample ID: B-7 4-6ft
Date Sampled: 08/30/19 08:50
Percent Solids: 81
Initial Volume: 5.3
Final Volume: 10
Extraction Method: 5035

ESS Laboratory Work Order: 19H0999
ESS Laboratory Sample ID: 19H0999-03
Sample Matrix: Soil
Units: mg/kg dry
Analyst: MD

5035/8260B Volatile Organic Compounds / Low Level

<u>Analyte</u>	<u>Results (MRL)</u>	<u>MDL</u>	<u>Method</u>	<u>Limit</u>	<u>DF</u>	<u>Analyzed</u>	<u>Sequence</u>	<u>Batch</u>
1,1,1,2-Tetrachloroethane	ND (0.0058)		8260B Low		1	08/30/19 16:16	C9H0632	CH93024
1,1,1-Trichloroethane	ND (0.0058)		8260B Low		1	08/30/19 16:16	C9H0632	CH93024
1,1,2,2-Tetrachloroethane	ND (0.0058)		8260B Low		1	08/30/19 16:16	C9H0632	CH93024
1,1,2-Trichloroethane	ND (0.0058)		8260B Low		1	08/30/19 16:16	C9H0632	CH93024
1,1-Dichloroethane	ND (0.0058)		8260B Low		1	08/30/19 16:16	C9H0632	CH93024
1,1-Dichloroethene	ND (0.0058)		8260B Low		1	08/30/19 16:16	C9H0632	CH93024
1,1-Dichloropropene	ND (0.0058)		8260B Low		1	08/30/19 16:16	C9H0632	CH93024
1,2,3-Trichlorobenzene	ND (0.0058)		8260B Low		1	08/30/19 16:16	C9H0632	CH93024
1,2,3-Trichloropropane	ND (0.0058)		8260B Low		1	08/30/19 16:16	C9H0632	CH93024
1,2,4-Trichlorobenzene	ND (0.0058)		8260B Low		1	08/30/19 16:16	C9H0632	CH93024
1,2,4-Trimethylbenzene	ND (0.0058)		8260B Low		1	08/30/19 16:16	C9H0632	CH93024
1,2-Dibromo-3-Chloropropane	ND (0.0058)		8260B Low		1	08/30/19 16:16	C9H0632	CH93024
1,2-Dibromoethane	ND (0.0058)		8260B Low		1	08/30/19 16:16	C9H0632	CH93024
1,2-Dichlorobenzene	ND (0.0058)		8260B Low		1	08/30/19 16:16	C9H0632	CH93024
1,2-Dichloroethane	ND (0.0058)		8260B Low		1	08/30/19 16:16	C9H0632	CH93024
1,2-Dichloropropane	ND (0.0058)		8260B Low		1	08/30/19 16:16	C9H0632	CH93024
1,3,5-Trimethylbenzene	ND (0.0058)		8260B Low		1	08/30/19 16:16	C9H0632	CH93024
1,3-Dichlorobenzene	ND (0.0058)		8260B Low		1	08/30/19 16:16	C9H0632	CH93024
1,3-Dichloropropane	ND (0.0058)		8260B Low		1	08/30/19 16:16	C9H0632	CH93024
1,4-Dichlorobenzene	ND (0.0058)		8260B Low		1	08/30/19 16:16	C9H0632	CH93024
1,4-Dioxane	ND (0.116)		8260B Low		1	08/30/19 16:16	C9H0632	CH93024
1-Chlorohexane	ND (0.0058)		8260B Low		1	08/30/19 16:16	C9H0632	CH93024
2,2-Dichloropropane	ND (0.0058)		8260B Low		1	08/30/19 16:16	C9H0632	CH93024
2-Butanone	ND (0.0582)		8260B Low		1	08/30/19 16:16	C9H0632	CH93024
2-Chlorotoluene	ND (0.0058)		8260B Low		1	08/30/19 16:16	C9H0632	CH93024
2-Hexanone	ND (0.0582)		8260B Low		1	08/30/19 16:16	C9H0632	CH93024
4-Chlorotoluene	ND (0.0058)		8260B Low		1	08/30/19 16:16	C9H0632	CH93024
4-Isopropyltoluene	ND (0.0058)		8260B Low		1	08/30/19 16:16	C9H0632	CH93024
4-Methyl-2-Pentanone	ND (0.0582)		8260B Low		1	08/30/19 16:16	C9H0632	CH93024
Acetone	ND (0.0582)		8260B Low		1	08/30/19 16:16	C9H0632	CH93024
Benzene	ND (0.0058)		8260B Low		1	08/30/19 16:16	C9H0632	CH93024
Bromobenzene	ND (0.0058)		8260B Low		1	08/30/19 16:16	C9H0632	CH93024



CERTIFICATE OF ANALYSIS

Client Name: Beta Engineering
Client Project ID: NBC III
Client Sample ID: B-7 4-6ft
Date Sampled: 08/30/19 08:50
Percent Solids: 81
Initial Volume: 5.3
Final Volume: 10
Extraction Method: 5035

ESS Laboratory Work Order: 19H0999
ESS Laboratory Sample ID: 19H0999-03
Sample Matrix: Soil
Units: mg/kg dry
Analyst: MD

5035/8260B Volatile Organic Compounds / Low Level

<u>Analyte</u>	<u>Results (MRL)</u>	<u>MDL</u>	<u>Method</u>	<u>Limit</u>	<u>DF</u>	<u>Analyzed</u>	<u>Sequence</u>	<u>Batch</u>
Bromochloromethane	ND (0.0058)		8260B Low		1	08/30/19 16:16	C9H0632	CH93024
Bromodichloromethane	ND (0.0058)		8260B Low		1	08/30/19 16:16	C9H0632	CH93024
Bromoform	ND (0.0058)		8260B Low		1	08/30/19 16:16	C9H0632	CH93024
Bromomethane	ND (0.0116)		8260B Low		1	08/30/19 16:16	C9H0632	CH93024
Carbon Disulfide	ND (0.0058)		8260B Low		1	08/30/19 16:16	C9H0632	CH93024
Carbon Tetrachloride	ND (0.0058)		8260B Low		1	08/30/19 16:16	C9H0632	CH93024
Chlorobenzene	ND (0.0058)		8260B Low		1	08/30/19 16:16	C9H0632	CH93024
Chloroethane	ND (0.0116)		8260B Low		1	08/30/19 16:16	C9H0632	CH93024
Chloroform	ND (0.0058)		8260B Low		1	08/30/19 16:16	C9H0632	CH93024
Chloromethane	ND (0.0116)		8260B Low		1	08/30/19 16:16	C9H0632	CH93024
cis-1,2-Dichloroethene	ND (0.0058)		8260B Low		1	08/30/19 16:16	C9H0632	CH93024
cis-1,3-Dichloropropene	ND (0.0058)		8260B Low		1	08/30/19 16:16	C9H0632	CH93024
Dibromochloromethane	ND (0.0058)		8260B Low		1	08/30/19 16:16	C9H0632	CH93024
Dibromomethane	ND (0.0058)		8260B Low		1	08/30/19 16:16	C9H0632	CH93024
Dichlorodifluoromethane	ND (0.0116)		8260B Low		1	08/30/19 16:16	C9H0632	CH93024
Diethyl Ether	ND (0.0058)		8260B Low		1	08/30/19 16:16	C9H0632	CH93024
Di-isopropyl ether	ND (0.0058)		8260B Low		1	08/30/19 16:16	C9H0632	CH93024
Ethyl tertiary-butyl ether	ND (0.0058)		8260B Low		1	08/30/19 16:16	C9H0632	CH93024
Ethylbenzene	ND (0.0058)		8260B Low		1	08/30/19 16:16	C9H0632	CH93024
Hexachlorobutadiene	ND (0.0058)		8260B Low		1	08/30/19 16:16	C9H0632	CH93024
Isopropylbenzene	ND (0.0058)		8260B Low		1	08/30/19 16:16	C9H0632	CH93024
Methyl tert-Butyl Ether	ND (0.0058)		8260B Low		1	08/30/19 16:16	C9H0632	CH93024
Methylene Chloride	ND (0.0291)		8260B Low		1	08/30/19 16:16	C9H0632	CH93024
Naphthalene	ND (0.0058)		8260B Low		1	08/30/19 16:16	C9H0632	CH93024
n-Butylbenzene	ND (0.0058)		8260B Low		1	08/30/19 16:16	C9H0632	CH93024
n-Propylbenzene	ND (0.0058)		8260B Low		1	08/30/19 16:16	C9H0632	CH93024
sec-Butylbenzene	ND (0.0058)		8260B Low		1	08/30/19 16:16	C9H0632	CH93024
Styrene	ND (0.0058)		8260B Low		1	08/30/19 16:16	C9H0632	CH93024
tert-Butylbenzene	ND (0.0058)		8260B Low		1	08/30/19 16:16	C9H0632	CH93024
Tertiary-amyl methyl ether	ND (0.0058)		8260B Low		1	08/30/19 16:16	C9H0632	CH93024
Tetrachloroethene	ND (0.0058)		8260B Low		1	08/30/19 16:16	C9H0632	CH93024
Tetrahydrofuran	ND (0.0058)		8260B Low		1	08/30/19 16:16	C9H0632	CH93024



CERTIFICATE OF ANALYSIS

Client Name: Beta Engineering
Client Project ID: NBC III
Client Sample ID: B-7 4-6ft
Date Sampled: 08/30/19 08:50
Percent Solids: 81
Initial Volume: 5.3
Final Volume: 10
Extraction Method: 5035

ESS Laboratory Work Order: 19H0999
ESS Laboratory Sample ID: 19H0999-03
Sample Matrix: Soil
Units: mg/kg dry
Analyst: MD

5035/8260B Volatile Organic Compounds / Low Level

<u>Analyte</u>	<u>Results (MRL)</u>	<u>MDL</u>	<u>Method</u>	<u>Limit</u>	<u>DF</u>	<u>Analyzed</u>	<u>Sequence</u>	<u>Batch</u>
Toluene	ND (0.0058)		8260B Low		1	08/30/19 16:16	C9H0632	CH93024
trans-1,2-Dichloroethene	ND (0.0058)		8260B Low		1	08/30/19 16:16	C9H0632	CH93024
trans-1,3-Dichloropropene	ND (0.0058)		8260B Low		1	08/30/19 16:16	C9H0632	CH93024
Trichloroethene	ND (0.0058)		8260B Low		1	08/30/19 16:16	C9H0632	CH93024
Trichlorofluoromethane	ND (0.0058)		8260B Low		1	08/30/19 16:16	C9H0632	CH93024
Vinyl Acetate	ND (0.0058)		8260B Low		1	08/30/19 16:16	C9H0632	CH93024
Vinyl Chloride	ND (0.0116)		8260B Low		1	08/30/19 16:16	C9H0632	CH93024
Xylene O	ND (0.0058)		8260B Low		1	08/30/19 16:16	C9H0632	CH93024
Xylene P,M	ND (0.0116)		8260B Low		1	08/30/19 16:16	C9H0632	CH93024
Xylenes (Total)	ND (0.0116)		8260B Low		1	08/30/19 16:16		[CALC]

	<i>%Recovery</i>	<i>Qualifier</i>	<i>Limits</i>
<i>Surrogate: 1,2-Dichloroethane-d4</i>	<i>156 %</i>	<i>SC</i>	<i>70-130</i>
<i>Surrogate: 4-Bromofluorobenzene</i>	<i>45 %</i>	<i>SC</i>	<i>70-130</i>
<i>Surrogate: Dibromofluoromethane</i>	<i>165 %</i>	<i>SC</i>	<i>70-130</i>
<i>Surrogate: Toluene-d8</i>	<i>175 %</i>	<i>SC</i>	<i>70-130</i>



CERTIFICATE OF ANALYSIS

Client Name: Beta Engineering
Client Project ID: NBC III
Client Sample ID: B-7 4-6ft
Date Sampled: 08/30/19 08:50
Percent Solids: 81
Initial Volume: 16.5
Final Volume: 15
Extraction Method: 5035

ESS Laboratory Work Order: 19H0999
ESS Laboratory Sample ID: 19H0999-03
Sample Matrix: Soil
Units: mg/kg dry
Analyst: MD

5035/8260B Volatile Organic Compounds / Methanol

<u>Analyte</u>	<u>Results (MRL)</u>	<u>MDL</u>	<u>Method</u>	<u>Limit</u>	<u>DF</u>	<u>Analyzed</u>	<u>Sequence</u>	<u>Batch</u>
1,1,1,2-Tetrachloroethane	ND (0.271)	0.0271	8260B		1	09/04/19 12:51	C9I0045	CI90432
1,1,1-Trichloroethane	ND (0.271)	0.0543	8260B		1	09/04/19 12:51	C9I0045	CI90432
1,1,2,2-Tetrachloroethane	ND (0.271)	0.0271	8260B		1	09/04/19 12:51	C9I0045	CI90432
1,1,2-Trichloroethane	ND (0.271)	0.0543	8260B		1	09/04/19 12:51	C9I0045	CI90432
1,1-Dichloroethane	ND (0.271)	0.0543	8260B		1	09/04/19 12:51	C9I0045	CI90432
1,1-Dichloroethene	ND (0.271)	0.0814	8260B		1	09/04/19 12:51	C9I0045	CI90432
1,1-Dichloropropene	ND (0.271)	0.0543	8260B		1	09/04/19 12:51	C9I0045	CI90432
1,2,3-Trichlorobenzene	ND (0.271)	0.0543	8260B		1	09/04/19 12:51	C9I0045	CI90432
1,2,3-Trichloropropane	ND (0.271)	0.0814	8260B		1	09/04/19 12:51	C9I0045	CI90432
1,2,4-Trichlorobenzene	ND (0.271)	0.0543	8260B		1	09/04/19 12:51	C9I0045	CI90432
1,2,4-Trimethylbenzene	ND (0.271)	0.0271	8260B		1	09/04/19 12:51	C9I0045	CI90432
1,2-Dibromo-3-Chloropropane	ND (1.36)	0.271	8260B		1	09/04/19 12:51	C9I0045	CI90432
1,2-Dibromoethane	ND (0.271)	0.0543	8260B		1	09/04/19 12:51	C9I0045	CI90432
1,2-Dichlorobenzene	ND (0.271)	0.0271	8260B		1	09/04/19 12:51	C9I0045	CI90432
1,2-Dichloroethane	ND (0.271)	0.0543	8260B		1	09/04/19 12:51	C9I0045	CI90432
1,2-Dichloropropane	ND (0.271)	0.0543	8260B		1	09/04/19 12:51	C9I0045	CI90432
1,3,5-Trimethylbenzene	ND (0.271)	0.0271	8260B		1	09/04/19 12:51	C9I0045	CI90432
1,3-Dichlorobenzene	ND (0.271)	0.0543	8260B		1	09/04/19 12:51	C9I0045	CI90432
1,3-Dichloropropane	ND (0.271)	0.0271	8260B		1	09/04/19 12:51	C9I0045	CI90432
1,4-Dichlorobenzene	ND (0.271)	0.0271	8260B		1	09/04/19 12:51	C9I0045	CI90432
1,4-Dioxane - Screen	ND (54.3)	51.5	8260B		1	09/04/19 12:51	C9I0045	CI90432
1-Chlorohexane	ND (0.271)	0.109	8260B		1	09/04/19 12:51	C9I0045	CI90432
2,2-Dichloropropane	ND (0.271)	0.0814	8260B		1	09/04/19 12:51	C9I0045	CI90432
2-Butanone	ND (1.36)	0.922	8260B		1	09/04/19 12:51	C9I0045	CI90432
2-Chlorotoluene	ND (0.271)	0.0271	8260B		1	09/04/19 12:51	C9I0045	CI90432
2-Hexanone	ND (1.36)	0.407	8260B		1	09/04/19 12:51	C9I0045	CI90432
4-Chlorotoluene	ND (0.271)	0.0271	8260B		1	09/04/19 12:51	C9I0045	CI90432
4-Isopropyltoluene	ND (0.271)	0.0271	8260B		1	09/04/19 12:51	C9I0045	CI90432
4-Methyl-2-Pentanone	ND (1.36)	0.434	8260B		1	09/04/19 12:51	C9I0045	CI90432
Acetone	ND (1.36)	0.732	8260B		1	09/04/19 12:51	C9I0045	CI90432
Benzene	ND (0.271)	0.0271	8260B		1	09/04/19 12:51	C9I0045	CI90432
Bromobenzene	ND (0.271)	0.0543	8260B		1	09/04/19 12:51	C9I0045	CI90432



CERTIFICATE OF ANALYSIS

Client Name: Beta Engineering
Client Project ID: NBC III
Client Sample ID: B-7 4-6ft
Date Sampled: 08/30/19 08:50
Percent Solids: 81
Initial Volume: 16.5
Final Volume: 15
Extraction Method: 5035

ESS Laboratory Work Order: 19H0999
ESS Laboratory Sample ID: 19H0999-03
Sample Matrix: Soil
Units: mg/kg dry
Analyst: MD

5035/8260B Volatile Organic Compounds / Methanol

<u>Analyte</u>	<u>Results (MRL)</u>	<u>MDL</u>	<u>Method</u>	<u>Limit</u>	<u>DF</u>	<u>Analyzed</u>	<u>Sequence</u>	<u>Batch</u>
Bromochloromethane	ND (0.271)	0.0814	8260B		1	09/04/19 12:51	C9I0045	CI90432
Bromodichloromethane	ND (0.271)	0.0271	8260B		1	09/04/19 12:51	C9I0045	CI90432
Bromoform	ND (0.271)	0.0543	8260B		1	09/04/19 12:51	C9I0045	CI90432
Bromomethane	ND (0.271)	0.109	8260B		1	09/04/19 12:51	C9I0045	CI90432
Carbon Disulfide	ND (0.271)	0.0271	8260B		1	09/04/19 12:51	C9I0045	CI90432
Carbon Tetrachloride	ND (0.271)	0.0271	8260B		1	09/04/19 12:51	C9I0045	CI90432
Chlorobenzene	ND (0.271)	0.0271	8260B		1	09/04/19 12:51	C9I0045	CI90432
Chloroethane	ND (0.271)	0.109	8260B		1	09/04/19 12:51	C9I0045	CI90432
Chloroform	ND (0.271)	0.0543	8260B		1	09/04/19 12:51	C9I0045	CI90432
Chloromethane	ND (0.271)	0.0271	8260B		1	09/04/19 12:51	C9I0045	CI90432
cis-1,2-Dichloroethene	ND (0.271)	0.0543	8260B		1	09/04/19 12:51	C9I0045	CI90432
cis-1,3-Dichloropropene	ND (0.271)	0.0814	8260B		1	09/04/19 12:51	C9I0045	CI90432
Dibromochloromethane	ND (0.271)	0.0543	8260B		1	09/04/19 12:51	C9I0045	CI90432
Dibromomethane	ND (0.271)	0.0814	8260B		1	09/04/19 12:51	C9I0045	CI90432
Dichlorodifluoromethane	ND (0.271)	0.0814	8260B		1	09/04/19 12:51	C9I0045	CI90432
Diethyl Ether	ND (0.271)	0.0814	8260B		1	09/04/19 12:51	C9I0045	CI90432
Di-isopropyl ether	ND (0.271)	0.0543	8260B		1	09/04/19 12:51	C9I0045	CI90432
Ethyl tertiary-butyl ether	ND (0.271)	0.0271	8260B		1	09/04/19 12:51	C9I0045	CI90432
Ethylbenzene	ND (0.271)	0.0271	8260B		1	09/04/19 12:51	C9I0045	CI90432
Hexachlorobutadiene	ND (0.271)	0.0543	8260B		1	09/04/19 12:51	C9I0045	CI90432
Isopropylbenzene	ND (0.271)	0.0271	8260B		1	09/04/19 12:51	C9I0045	CI90432
Methyl tert-Butyl Ether	ND (0.271)	0.0814	8260B		1	09/04/19 12:51	C9I0045	CI90432
Methylene Chloride	J 0.0732 (0.543)	0.0543	8260B		1	09/04/19 12:51	C9I0045	CI90432
Naphthalene	ND (0.271)	0.0543	8260B		1	09/04/19 12:51	C9I0045	CI90432
n-Butylbenzene	ND (0.271)	0.0271	8260B		1	09/04/19 12:51	C9I0045	CI90432
n-Propylbenzene	ND (0.271)	0.0543	8260B		1	09/04/19 12:51	C9I0045	CI90432
sec-Butylbenzene	ND (0.271)	0.0271	8260B		1	09/04/19 12:51	C9I0045	CI90432
Styrene	ND (0.271)	0.0271	8260B		1	09/04/19 12:51	C9I0045	CI90432
tert-Butylbenzene	ND (0.271)	0.0271	8260B		1	09/04/19 12:51	C9I0045	CI90432
Tertiary-amyl methyl ether	ND (0.271)	0.0543	8260B		1	09/04/19 12:51	C9I0045	CI90432
Tetrachloroethene	J 0.0787 (0.271)	0.0543	8260B		1	09/04/19 12:51	C9I0045	CI90432
Tetrahydrofuran	ND (1.36)	0.434	8260B		1	09/04/19 12:51	C9I0045	CI90432



CERTIFICATE OF ANALYSIS

Client Name: Beta Engineering
Client Project ID: NBC III
Client Sample ID: B-7 4-6ft
Date Sampled: 08/30/19 08:50
Percent Solids: 81
Initial Volume: 16.5
Final Volume: 15
Extraction Method: 5035

ESS Laboratory Work Order: 19H0999
ESS Laboratory Sample ID: 19H0999-03
Sample Matrix: Soil
Units: mg/kg dry
Analyst: MD

5035/8260B Volatile Organic Compounds / Methanol

<u>Analyte</u>	<u>Results (MRL)</u>	<u>MDL</u>	<u>Method</u>	<u>Limit</u>	<u>DF</u>	<u>Analyzed</u>	<u>Sequence</u>	<u>Batch</u>
Toluene	ND (0.271)	0.0271	8260B		1	09/04/19 12:51	C9I0045	CI90432
trans-1,2-Dichloroethene	ND (0.271)	0.0814	8260B		1	09/04/19 12:51	C9I0045	CI90432
trans-1,3-Dichloropropene	ND (0.271)	0.0543	8260B		1	09/04/19 12:51	C9I0045	CI90432
Trichloroethene	ND (0.271)	0.0543	8260B		1	09/04/19 12:51	C9I0045	CI90432
Trichlorofluoromethane	ND (0.271)	0.109	8260B		1	09/04/19 12:51	C9I0045	CI90432
Vinyl Acetate	ND (0.271)	0.136	8260B		1	09/04/19 12:51	C9I0045	CI90432
Vinyl Chloride	ND (0.271)	0.0543	8260B		1	09/04/19 12:51	C9I0045	CI90432
Xylene O	ND (0.271)	0.0271	8260B		1	09/04/19 12:51	C9I0045	CI90432
Xylene P,M	ND (0.543)	0.0543	8260B		1	09/04/19 12:51	C9I0045	CI90432
Xylenes (Total)	ND (0.543)		8260B		1	09/04/19 12:51		[CALC]

	<i>%Recovery</i>	<i>Qualifier</i>	<i>Limits</i>
<i>Surrogate: 1,2-Dichloroethane-d4</i>	<i>99 %</i>		<i>70-130</i>
<i>Surrogate: 4-Bromofluorobenzene</i>	<i>100 %</i>		<i>70-130</i>
<i>Surrogate: Dibromofluoromethane</i>	<i>105 %</i>		<i>70-130</i>
<i>Surrogate: Toluene-d8</i>	<i>99 %</i>		<i>70-130</i>



CERTIFICATE OF ANALYSIS

Client Name: Beta Engineering
Client Project ID: NBC III
Client Sample ID: B-7 4-6ft
Date Sampled: 08/30/19 08:50
Percent Solids: 81
Initial Volume: 19.4
Final Volume: 10
Extraction Method: 3540C

ESS Laboratory Work Order: 19H0999
ESS Laboratory Sample ID: 19H0999-03
Sample Matrix: Soil
Units: mg/kg dry
Analyst: MJV
Prepared: 9/3/19 16:30

8082A Polychlorinated Biphenyls (PCB)

<u>Analyte</u>	<u>Results (MRL)</u>	<u>MDL</u>	<u>Method</u>	<u>Limit</u>	<u>DF</u>	<u>Analyzed</u>	<u>Sequence</u>	<u>Batch</u>
Aroclor 1016	ND (0.06)		8082A		1	09/04/19 18:15		CI90307
Aroclor 1221	ND (0.06)		8082A		1	09/04/19 18:15		CI90307
Aroclor 1232	ND (0.06)		8082A		1	09/04/19 18:15		CI90307
Aroclor 1242	ND (0.06)		8082A		1	09/04/19 18:15		CI90307
Aroclor 1248	ND (0.06)		8082A		1	09/04/19 18:15		CI90307
Aroclor 1254	ND (0.06)		8082A		1	09/04/19 18:15		CI90307
Aroclor 1260	ND (0.06)		8082A		1	09/04/19 18:15		CI90307
Aroclor 1262	ND (0.06)		8082A		1	09/04/19 18:15		CI90307
Aroclor 1268	ND (0.06)		8082A		1	09/04/19 18:15		CI90307

	<i>%Recovery</i>	<i>Qualifier</i>	<i>Limits</i>
<i>Surrogate: Decachlorobiphenyl</i>	37 %		30-150
<i>Surrogate: Decachlorobiphenyl [2C]</i>	47 %		30-150
<i>Surrogate: Tetrachloro-m-xylene</i>	41 %		30-150
<i>Surrogate: Tetrachloro-m-xylene [2C]</i>	50 %		30-150



CERTIFICATE OF ANALYSIS

Client Name: Beta Engineering
Client Project ID: NBC III
Client Sample ID: B-7 4-6ft
Date Sampled: 08/30/19 08:50
Percent Solids: 81
Initial Volume: 19.4
Final Volume: 1
Extraction Method: 3546

ESS Laboratory Work Order: 19H0999
ESS Laboratory Sample ID: 19H0999-03
Sample Matrix: Soil
Units: mg/kg dry
Analyst: CAD
Prepared: 8/30/19 16:29

8100M Total Petroleum Hydrocarbons

<u>Analyte</u>	<u>Results (MRL)</u>	<u>MDL</u>	<u>Method</u>	<u>Limit</u>	<u>DF</u>	<u>Analyzed</u>	<u>Sequence</u>	<u>Batch</u>
Total Petroleum Hydrocarbons	1220 (954)		8100M		20	09/04/19 0:59	C910015	CH93012
		<i>%Recovery</i>	<i>Qualifier</i>	<i>Limits</i>				
<i>Surrogate: O-Terphenyl</i>		<i>%</i>	<i>SD</i>	<i>40-140</i>				



CERTIFICATE OF ANALYSIS

Client Name: Beta Engineering
Client Project ID: NBC III
Client Sample ID: B-7 4-6ft
Date Sampled: 08/30/19 08:50
Percent Solids: 81
Initial Volume: 14.8
Final Volume: 1
Extraction Method: 3546

ESS Laboratory Work Order: 19H0999
ESS Laboratory Sample ID: 19H0999-03
Sample Matrix: Soil
Units: mg/kg dry
Analyst: TJ
Prepared: 8/30/19 16:29

8270D Semi-Volatile Organic Compounds

<u>Analyte</u>	<u>Results (MRL)</u>	<u>MDL</u>	<u>Method</u>	<u>Limit</u>	<u>DF</u>	<u>Analyzed</u>	<u>Sequence</u>	<u>Batch</u>
1,1-Biphenyl	ND (0.500)		8270D		2	09/05/19 15:16	C9I0053	CH93011
1,2,4-Trichlorobenzene	ND (1.67)		8270D		2	09/05/19 15:16	C9I0053	CH93011
1,2-Dichlorobenzene	ND (1.67)		8270D		2	09/05/19 15:16	C9I0053	CH93011
1,3-Dichlorobenzene	ND (1.67)		8270D		2	09/05/19 15:16	C9I0053	CH93011
1,4-Dichlorobenzene	ND (1.67)		8270D		2	09/05/19 15:16	C9I0053	CH93011
2,3,4,6-Tetrachlorophenol	ND (8.36)		8270D		2	09/05/19 15:16	C9I0053	CH93011
2,4,5-Trichlorophenol	ND (1.67)		8270D		2	09/05/19 15:16	C9I0053	CH93011
2,4,6-Trichlorophenol	ND (1.67)		8270D		2	09/05/19 15:16	C9I0053	CH93011
2,4-Dichlorophenol	ND (1.67)		8270D		2	09/05/19 15:16	C9I0053	CH93011
2,4-Dimethylphenol	ND (1.67)		8270D		2	09/05/19 15:16	C9I0053	CH93011
2,4-Dinitrophenol	ND (8.36)		8270D		2	09/05/19 15:16	C9I0053	CH93011
2,4-Dinitrotoluene	ND (0.836)		8270D		2	09/05/19 15:16	C9I0053	CH93011
2,6-Dinitrotoluene	ND (1.67)		8270D		2	09/05/19 15:16	C9I0053	CH93011
2-Chloronaphthalene	ND (1.67)		8270D		2	09/05/19 15:16	C9I0053	CH93011
2-Chlorophenol	ND (1.67)		8270D		2	09/05/19 15:16	C9I0053	CH93011
2-Methylnaphthalene	ND (1.67)		8270D		2	09/05/19 15:16	C9I0053	CH93011
2-Methylphenol	ND (1.67)		8270D		2	09/05/19 15:16	C9I0053	CH93011
2-Nitroaniline	ND (1.67)		8270D		2	09/05/19 15:16	C9I0053	CH93011
2-Nitrophenol	ND (1.67)		8270D		2	09/05/19 15:16	C9I0053	CH93011
3,3'-Dichlorobenzidine	ND (0.836)		8270D		2	09/05/19 15:16	C9I0053	CH93011
3+4-Methylphenol	ND (3.34)		8270D		2	09/05/19 15:16	C9I0053	CH93011
3-Nitroaniline	ND (1.67)		8270D		2	09/05/19 15:16	C9I0053	CH93011
4,6-Dinitro-2-Methylphenol	ND (8.36)		8270D		2	09/05/19 15:16	C9I0053	CH93011
4-Bromophenyl-phenylether	ND (1.67)		8270D		2	09/05/19 15:16	C9I0053	CH93011
4-Chloro-3-Methylphenol	ND (1.67)		8270D		2	09/05/19 15:16	C9I0053	CH93011
4-Chloroaniline	ND (3.34)		8270D		2	09/05/19 15:16	C9I0053	CH93011
4-Chloro-phenyl-phenyl ether	ND (1.67)		8270D		2	09/05/19 15:16	C9I0053	CH93011
4-Nitroaniline	ND (1.67)		8270D		2	09/05/19 15:16	C9I0053	CH93011
4-Nitrophenol	ND (8.36)		8270D		2	09/05/19 15:16	C9I0053	CH93011
Acenaphthene	ND (1.67)		8270D		2	09/05/19 15:16	C9I0053	CH93011
Acenaphthylene	ND (1.67)		8270D		2	09/05/19 15:16	C9I0053	CH93011
Acetophenone	ND (3.34)		8270D		2	09/05/19 15:16	C9I0053	CH93011



CERTIFICATE OF ANALYSIS

Client Name: Beta Engineering
Client Project ID: NBC III
Client Sample ID: B-7 4-6ft
Date Sampled: 08/30/19 08:50
Percent Solids: 81
Initial Volume: 14.8
Final Volume: 1
Extraction Method: 3546

ESS Laboratory Work Order: 19H0999
ESS Laboratory Sample ID: 19H0999-03
Sample Matrix: Soil
Units: mg/kg dry
Analyst: TJ
Prepared: 8/30/19 16:29

8270D Semi-Volatile Organic Compounds

<u>Analyte</u>	<u>Results (MRL)</u>	<u>MDL</u>	<u>Method</u>	<u>Limit</u>	<u>DF</u>	<u>Analyzed</u>	<u>Sequence</u>	<u>Batch</u>
Aniline	ND (3.34)		8270D		2	09/05/19 15:16	C9I0053	CH93011
Anthracene	ND (1.67)		8270D		2	09/05/19 15:16	C9I0053	CH93011
Azobenzene	ND (1.67)		8270D		2	09/05/19 15:16	C9I0053	CH93011
Benzo(a)anthracene	ND (0.836)		8270D		2	09/05/19 15:16	C9I0053	CH93011
Benzo(a)pyrene	0.394 (0.333)		8270D		2	09/05/19 15:16	C9I0053	CH93011
Benzo(b)fluoranthene	ND (0.836)		8270D		2	09/05/19 15:16	C9I0053	CH93011
Benzo(g,h,i)perylene	ND (0.500)		8270D		2	09/05/19 15:16	C9I0053	CH93011
Benzo(k)fluoranthene	ND (0.836)		8270D		2	09/05/19 15:16	C9I0053	CH93011
Benzoic Acid	ND (8.36)		8270D		2	09/05/19 15:16	C9I0053	CH93011
Benzyl Alcohol	ND (1.67)		8270D		2	09/05/19 15:16	C9I0053	CH93011
bis(2-Chloroethoxy)methane	ND (1.67)		8270D		2	09/05/19 15:16	C9I0053	CH93011
bis(2-Chloroethyl)ether	ND (0.500)		8270D		2	09/05/19 15:16	C9I0053	CH93011
bis(2-chloroisopropyl)Ether	ND (1.67)		8270D		2	09/05/19 15:16	C9I0053	CH93011
bis(2-Ethylhexyl)phthalate	ND (1.67)		8270D		2	09/05/19 15:16	C9I0053	CH93011
Butylbenzylphthalate	ND (1.67)		8270D		2	09/05/19 15:16	C9I0053	CH93011
Carbazole	ND (1.67)		8270D		2	09/05/19 15:16	C9I0053	CH93011
Chrysene	0.485 (0.333)		8270D		2	09/05/19 15:16	C9I0053	CH93011
Dibenzo(a,h)Anthracene	ND (0.333)		8270D		2	09/05/19 15:16	C9I0053	CH93011
Dibenzofuran	ND (1.67)		8270D		2	09/05/19 15:16	C9I0053	CH93011
Diethylphthalate	ND (1.67)		8270D		2	09/05/19 15:16	C9I0053	CH93011
Dimethylphthalate	ND (1.67)		8270D		2	09/05/19 15:16	C9I0053	CH93011
Di-n-butylphthalate	ND (1.67)		8270D		2	09/05/19 15:16	C9I0053	CH93011
Di-n-octylphthalate	ND (1.67)		8270D		2	09/05/19 15:16	C9I0053	CH93011
Fluoranthene	ND (1.67)		8270D		2	09/05/19 15:16	C9I0053	CH93011
Fluorene	ND (1.67)		8270D		2	09/05/19 15:16	C9I0053	CH93011
Hexachlorobenzene	ND (0.333)		8270D		2	09/05/19 15:16	C9I0053	CH93011
Hexachlorobutadiene	ND (1.67)		8270D		2	09/05/19 15:16	C9I0053	CH93011
Hexachlorocyclopentadiene	ND (8.36)		8270D		2	09/05/19 15:16	C9I0053	CH93011
Hexachloroethane	ND (1.67)		8270D		2	09/05/19 15:16	C9I0053	CH93011
Indeno(1,2,3-cd)Pyrene	ND (0.836)		8270D		2	09/05/19 15:16	C9I0053	CH93011
Isophorone	ND (1.67)		8270D		2	09/05/19 15:16	C9I0053	CH93011
Naphthalene	ND (0.417)		8270D		2	09/05/19 15:16	C9I0053	CH93011



CERTIFICATE OF ANALYSIS

Client Name: Beta Engineering
 Client Project ID: NBC III
 Client Sample ID: B-7 4-6ft
 Date Sampled: 08/30/19 08:50
 Percent Solids: 81
 Initial Volume: 14.8
 Final Volume: 1
 Extraction Method: 3546

ESS Laboratory Work Order: 19H0999
 ESS Laboratory Sample ID: 19H0999-03
 Sample Matrix: Soil
 Units: mg/kg dry
 Analyst: TJ
 Prepared: 8/30/19 16:29

8270D Semi-Volatile Organic Compounds

<u>Analyte</u>	<u>Results (MRL)</u>	<u>MDL</u>	<u>Method</u>	<u>Limit</u>	<u>DF</u>	<u>Analyzed</u>	<u>Sequence</u>	<u>Batch</u>
Nitrobenzene	ND (1.67)		8270D		2	09/05/19 15:16	C9I0053	CH93011
N-Nitrosodimethylamine	ND (1.67)		8270D		2	09/05/19 15:16	C9I0053	CH93011
N-Nitroso-Di-n-Propylamine	ND (1.67)		8270D		2	09/05/19 15:16	C9I0053	CH93011
N-nitrosodiphenylamine	ND (1.67)		8270D		2	09/05/19 15:16	C9I0053	CH93011
Pentachlorophenol	ND (1.67)		8270D		2	09/05/19 15:16	C9I0053	CH93011
Phenanthrene	ND (1.67)		8270D		2	09/05/19 15:16	C9I0053	CH93011
Phenol	ND (1.67)		8270D		2	09/05/19 15:16	C9I0053	CH93011
Pyrene	ND (1.67)		8270D		2	09/05/19 15:16	C9I0053	CH93011
Pyridine	ND (8.36)		8270D		2	09/05/19 15:16	C9I0053	CH93011

	<i>%Recovery</i>	<i>Qualifier</i>	<i>Limits</i>
<i>Surrogate: 1,2-Dichlorobenzene-d4</i>	58 %		30-130
<i>Surrogate: 2,4,6-Tribromophenol</i>	102 %		30-130
<i>Surrogate: 2-Chlorophenol-d4</i>	74 %		30-130
<i>Surrogate: 2-Fluorobiphenyl</i>	79 %		30-130
<i>Surrogate: 2-Fluorophenol</i>	59 %		30-130
<i>Surrogate: Nitrobenzene-d5</i>	46 %		30-130
<i>Surrogate: Phenol-d6</i>	69 %		30-130
<i>Surrogate: p-Terphenyl-d14</i>	121 %		30-130



CERTIFICATE OF ANALYSIS

Client Name: Beta Engineering
Client Project ID: NBC III
Client Sample ID: B-7 6-10ft
Date Sampled: 08/30/19 09:10
Percent Solids: 79

ESS Laboratory Work Order: 19H0999
ESS Laboratory Sample ID: 19H0999-04
Sample Matrix: Soil
Units: mg/kg dry

Extraction Method: 3050B

Total Metals

<u>Analyte</u>	<u>Results (MRL)</u>	<u>MDL</u>	<u>Method</u>	<u>Limit</u>	<u>DF</u>	<u>Analyst</u>	<u>Analyzed</u>	<u>I/V</u>	<u>F/V</u>	<u>Batch</u>
Antimony	5.24 (0.25)		6020A		1	NAR	09/06/19 14:28	5.16	100	CI90551
Arsenic	52.5 (1.23)		6010C		1	KJK	09/06/19 5:00	5.16	100	CI90551
Beryllium	ND (0.05)		6010C		1	KJK	09/06/19 5:00	5.16	100	CI90551
Cadmium	EL ND (2.46)		6010C		10	KJK	09/06/19 13:20	5.16	100	CI90551
Chromium	17.2 (0.49)		6010C		1	KJK	09/06/19 5:00	5.16	100	CI90551
Copper	327 (1.23)		6010C		1	KJK	09/06/19 5:00	5.16	100	CI90551
Lead	153 (2.46)		6010C		1	KJK	09/06/19 5:00	5.16	100	CI90551
Mercury	0.177 (0.011)		7471B		1	MKS	09/06/19 9:42	2.25	40	CI90552
Nickel	105 (1.23)		6010C		1	KJK	09/06/19 5:00	5.16	100	CI90551
Selenium	0.72 (0.25)		6020A		1	NAR	09/06/19 14:28	5.16	100	CI90551
Silver	EL ND (2.46)		6010C		10	KJK	09/06/19 13:20	5.16	100	CI90551
Thallium	ND (0.25)		6020A		1	NAR	09/06/19 14:28	5.16	100	CI90551
Zinc	106 (1.23)		6010C		1	KJK	09/06/19 5:00	5.16	100	CI90551



CERTIFICATE OF ANALYSIS

Client Name: Beta Engineering
Client Project ID: NBC III
Client Sample ID: B-7 6-10ft
Date Sampled: 08/30/19 09:10
Percent Solids: 79

ESS Laboratory Work Order: 19H0999
ESS Laboratory Sample ID: 19H0999-04
Sample Matrix: Soil
Units: mg/L

Extraction Method: 3005A TCLP

1311 TCLP Metals

<u>Analyte</u>	<u>Results (MRL)</u>	<u>MDL</u>	<u>Method</u>	<u>TCLP Limit</u>	<u>DF</u>	<u>Analyst</u>	<u>Analyzed</u>	<u>I/V</u>	<u>F/V</u>	<u>Batch</u>
Lead	0.054 (0.050)		1311/6010C		1	NAR	09/09/19 14:57	50	50	CI90902



CERTIFICATE OF ANALYSIS

Client Name: Beta Engineering
Client Project ID: NBC III
Client Sample ID: B-7 6-10ft
Date Sampled: 08/30/19 09:10
Percent Solids: 79
Initial Volume: 7.8
Final Volume: 10
Extraction Method: 5035

ESS Laboratory Work Order: 19H0999
ESS Laboratory Sample ID: 19H0999-04
Sample Matrix: Soil
Units: mg/kg dry
Analyst: MD

5035/8260B Volatile Organic Compounds / Low Level

<u>Analyte</u>	<u>Results (MRL)</u>	<u>MDL</u>	<u>Method</u>	<u>Limit</u>	<u>DF</u>	<u>Analyzed</u>	<u>Sequence</u>	<u>Batch</u>
1,1,1,2-Tetrachloroethane	ND (0.0041)		8260B Low		1	08/30/19 16:42	C9H0632	CH93024
1,1,1-Trichloroethane	ND (0.0041)		8260B Low		1	08/30/19 16:42	C9H0632	CH93024
1,1,2,2-Tetrachloroethane	ND (0.0041)		8260B Low		1	08/30/19 16:42	C9H0632	CH93024
1,1,2-Trichloroethane	ND (0.0041)		8260B Low		1	08/30/19 16:42	C9H0632	CH93024
1,1-Dichloroethane	ND (0.0041)		8260B Low		1	08/30/19 16:42	C9H0632	CH93024
1,1-Dichloroethene	ND (0.0041)		8260B Low		1	08/30/19 16:42	C9H0632	CH93024
1,1-Dichloropropene	ND (0.0041)		8260B Low		1	08/30/19 16:42	C9H0632	CH93024
1,2,3-Trichlorobenzene	ND (0.0041)		8260B Low		1	08/30/19 16:42	C9H0632	CH93024
1,2,3-Trichloropropane	ND (0.0041)		8260B Low		1	08/30/19 16:42	C9H0632	CH93024
1,2,4-Trichlorobenzene	ND (0.0041)		8260B Low		1	08/30/19 16:42	C9H0632	CH93024
1,2,4-Trimethylbenzene	ND (0.0041)		8260B Low		1	08/30/19 16:42	C9H0632	CH93024
1,2-Dibromo-3-Chloropropane	ND (0.0041)		8260B Low		1	08/30/19 16:42	C9H0632	CH93024
1,2-Dibromoethane	ND (0.0041)		8260B Low		1	08/30/19 16:42	C9H0632	CH93024
1,2-Dichlorobenzene	ND (0.0041)		8260B Low		1	08/30/19 16:42	C9H0632	CH93024
1,2-Dichloroethane	ND (0.0041)		8260B Low		1	08/30/19 16:42	C9H0632	CH93024
1,2-Dichloropropane	ND (0.0041)		8260B Low		1	08/30/19 16:42	C9H0632	CH93024
1,3,5-Trimethylbenzene	ND (0.0041)		8260B Low		1	08/30/19 16:42	C9H0632	CH93024
1,3-Dichlorobenzene	ND (0.0041)		8260B Low		1	08/30/19 16:42	C9H0632	CH93024
1,3-Dichloropropane	ND (0.0041)		8260B Low		1	08/30/19 16:42	C9H0632	CH93024
1,4-Dichlorobenzene	ND (0.0041)		8260B Low		1	08/30/19 16:42	C9H0632	CH93024
1,4-Dioxane	ND (0.0814)		8260B Low		1	08/30/19 16:42	C9H0632	CH93024
1-Chlorohexane	ND (0.0041)		8260B Low		1	08/30/19 16:42	C9H0632	CH93024
2,2-Dichloropropane	ND (0.0041)		8260B Low		1	08/30/19 16:42	C9H0632	CH93024
2-Butanone	ND (0.0407)		8260B Low		1	08/30/19 16:42	C9H0632	CH93024
2-Chlorotoluene	ND (0.0041)		8260B Low		1	08/30/19 16:42	C9H0632	CH93024
2-Hexanone	ND (0.0407)		8260B Low		1	08/30/19 16:42	C9H0632	CH93024
4-Chlorotoluene	ND (0.0041)		8260B Low		1	08/30/19 16:42	C9H0632	CH93024
4-Isopropyltoluene	ND (0.0041)		8260B Low		1	08/30/19 16:42	C9H0632	CH93024
4-Methyl-2-Pentanone	ND (0.0407)		8260B Low		1	08/30/19 16:42	C9H0632	CH93024
Acetone	ND (0.0407)		8260B Low		1	08/30/19 16:42	C9H0632	CH93024
Benzene	ND (0.0041)		8260B Low		1	08/30/19 16:42	C9H0632	CH93024
Bromobenzene	ND (0.0041)		8260B Low		1	08/30/19 16:42	C9H0632	CH93024



CERTIFICATE OF ANALYSIS

Client Name: Beta Engineering
Client Project ID: NBC III
Client Sample ID: B-7 6-10ft
Date Sampled: 08/30/19 09:10
Percent Solids: 79
Initial Volume: 7.8
Final Volume: 10
Extraction Method: 5035

ESS Laboratory Work Order: 19H0999
ESS Laboratory Sample ID: 19H0999-04
Sample Matrix: Soil
Units: mg/kg dry
Analyst: MD

5035/8260B Volatile Organic Compounds / Low Level

<u>Analyte</u>	<u>Results (MRL)</u>	<u>MDL</u>	<u>Method</u>	<u>Limit</u>	<u>DF</u>	<u>Analyzed</u>	<u>Sequence</u>	<u>Batch</u>
Bromochloromethane	ND (0.0041)		8260B Low		1	08/30/19 16:42	C9H0632	CH93024
Bromodichloromethane	ND (0.0041)		8260B Low		1	08/30/19 16:42	C9H0632	CH93024
Bromoform	ND (0.0041)		8260B Low		1	08/30/19 16:42	C9H0632	CH93024
Bromomethane	ND (0.0081)		8260B Low		1	08/30/19 16:42	C9H0632	CH93024
Carbon Disulfide	ND (0.0041)		8260B Low		1	08/30/19 16:42	C9H0632	CH93024
Carbon Tetrachloride	ND (0.0041)		8260B Low		1	08/30/19 16:42	C9H0632	CH93024
Chlorobenzene	ND (0.0041)		8260B Low		1	08/30/19 16:42	C9H0632	CH93024
Chloroethane	ND (0.0081)		8260B Low		1	08/30/19 16:42	C9H0632	CH93024
Chloroform	ND (0.0041)		8260B Low		1	08/30/19 16:42	C9H0632	CH93024
Chloromethane	ND (0.0081)		8260B Low		1	08/30/19 16:42	C9H0632	CH93024
cis-1,2-Dichloroethene	ND (0.0041)		8260B Low		1	08/30/19 16:42	C9H0632	CH93024
cis-1,3-Dichloropropene	ND (0.0041)		8260B Low		1	08/30/19 16:42	C9H0632	CH93024
Dibromochloromethane	ND (0.0041)		8260B Low		1	08/30/19 16:42	C9H0632	CH93024
Dibromomethane	ND (0.0041)		8260B Low		1	08/30/19 16:42	C9H0632	CH93024
Dichlorodifluoromethane	ND (0.0081)		8260B Low		1	08/30/19 16:42	C9H0632	CH93024
Diethyl Ether	ND (0.0041)		8260B Low		1	08/30/19 16:42	C9H0632	CH93024
Di-isopropyl ether	ND (0.0041)		8260B Low		1	08/30/19 16:42	C9H0632	CH93024
Ethyl tertiary-butyl ether	ND (0.0041)		8260B Low		1	08/30/19 16:42	C9H0632	CH93024
Ethylbenzene	ND (0.0041)		8260B Low		1	08/30/19 16:42	C9H0632	CH93024
Hexachlorobutadiene	ND (0.0041)		8260B Low		1	08/30/19 16:42	C9H0632	CH93024
Isopropylbenzene	ND (0.0041)		8260B Low		1	08/30/19 16:42	C9H0632	CH93024
Methyl tert-Butyl Ether	ND (0.0041)		8260B Low		1	08/30/19 16:42	C9H0632	CH93024
Methylene Chloride	ND (0.0204)		8260B Low		1	08/30/19 16:42	C9H0632	CH93024
Naphthalene	ND (0.0041)		8260B Low		1	08/30/19 16:42	C9H0632	CH93024
n-Butylbenzene	ND (0.0041)		8260B Low		1	08/30/19 16:42	C9H0632	CH93024
n-Propylbenzene	ND (0.0041)		8260B Low		1	08/30/19 16:42	C9H0632	CH93024
sec-Butylbenzene	ND (0.0041)		8260B Low		1	08/30/19 16:42	C9H0632	CH93024
Styrene	ND (0.0041)		8260B Low		1	08/30/19 16:42	C9H0632	CH93024
tert-Butylbenzene	ND (0.0041)		8260B Low		1	08/30/19 16:42	C9H0632	CH93024
Tertiary-amyl methyl ether	ND (0.0041)		8260B Low		1	08/30/19 16:42	C9H0632	CH93024
Tetrachloroethene	ND (0.0041)		8260B Low		1	08/30/19 16:42	C9H0632	CH93024
Tetrahydrofuran	ND (0.0041)		8260B Low		1	08/30/19 16:42	C9H0632	CH93024



CERTIFICATE OF ANALYSIS

Client Name: Beta Engineering
Client Project ID: NBC III
Client Sample ID: B-7 6-10ft
Date Sampled: 08/30/19 09:10
Percent Solids: 79
Initial Volume: 7.8
Final Volume: 10
Extraction Method: 5035

ESS Laboratory Work Order: 19H0999
ESS Laboratory Sample ID: 19H0999-04
Sample Matrix: Soil
Units: mg/kg dry
Analyst: MD

5035/8260B Volatile Organic Compounds / Low Level

<u>Analyte</u>	<u>Results (MRL)</u>	<u>MDL</u>	<u>Method</u>	<u>Limit</u>	<u>DF</u>	<u>Analyzed</u>	<u>Sequence</u>	<u>Batch</u>
Toluene	ND (0.0041)		8260B Low		1	08/30/19 16:42	C9H0632	CH93024
trans-1,2-Dichloroethene	ND (0.0041)		8260B Low		1	08/30/19 16:42	C9H0632	CH93024
trans-1,3-Dichloropropene	ND (0.0041)		8260B Low		1	08/30/19 16:42	C9H0632	CH93024
Trichloroethene	ND (0.0041)		8260B Low		1	08/30/19 16:42	C9H0632	CH93024
Trichlorofluoromethane	ND (0.0041)		8260B Low		1	08/30/19 16:42	C9H0632	CH93024
Vinyl Acetate	ND (0.0041)		8260B Low		1	08/30/19 16:42	C9H0632	CH93024
Vinyl Chloride	ND (0.0081)		8260B Low		1	08/30/19 16:42	C9H0632	CH93024
Xylene O	ND (0.0041)		8260B Low		1	08/30/19 16:42	C9H0632	CH93024
Xylene P,M	ND (0.0081)		8260B Low		1	08/30/19 16:42	C9H0632	CH93024
Xylenes (Total)	ND (0.00814)		8260B Low		1	08/30/19 16:42		[CALC]

	<i>%Recovery</i>	<i>Qualifier</i>	<i>Limits</i>
<i>Surrogate: 1,2-Dichloroethane-d4</i>	<i>111 %</i>		<i>70-130</i>
<i>Surrogate: 4-Bromofluorobenzene</i>	<i>88 %</i>		<i>70-130</i>
<i>Surrogate: Dibromofluoromethane</i>	<i>105 %</i>		<i>70-130</i>
<i>Surrogate: Toluene-d8</i>	<i>103 %</i>		<i>70-130</i>



CERTIFICATE OF ANALYSIS

Client Name: Beta Engineering
Client Project ID: NBC III
Client Sample ID: B-7 6-10ft
Date Sampled: 08/30/19 09:10
Percent Solids: 79
Initial Volume: 20.5
Final Volume: 10
Extraction Method: 3540C

ESS Laboratory Work Order: 19H0999
ESS Laboratory Sample ID: 19H0999-04
Sample Matrix: Soil
Units: mg/kg dry
Analyst: MJV
Prepared: 9/3/19 16:30

8082A Polychlorinated Biphenyls (PCB)

<u>Analyte</u>	<u>Results (MRL)</u>	<u>MDL</u>	<u>Method</u>	<u>Limit</u>	<u>DF</u>	<u>Analyzed</u>	<u>Sequence</u>	<u>Batch</u>
Aroclor 1016	ND (0.06)		8082A		1	09/04/19 18:34		CI90307
Aroclor 1221	ND (0.06)		8082A		1	09/04/19 18:34		CI90307
Aroclor 1232	ND (0.06)		8082A		1	09/04/19 18:34		CI90307
Aroclor 1242	ND (0.06)		8082A		1	09/04/19 18:34		CI90307
Aroclor 1248	ND (0.06)		8082A		1	09/04/19 18:34		CI90307
Aroclor 1254	ND (0.06)		8082A		1	09/04/19 18:34		CI90307
Aroclor 1260	ND (0.06)		8082A		1	09/04/19 18:34		CI90307
Aroclor 1262	ND (0.06)		8082A		1	09/04/19 18:34		CI90307
Aroclor 1268	ND (0.06)		8082A		1	09/04/19 18:34		CI90307

	<i>%Recovery</i>	<i>Qualifier</i>	<i>Limits</i>
<i>Surrogate: Decachlorobiphenyl</i>	62 %		30-150
<i>Surrogate: Decachlorobiphenyl [2C]</i>	74 %		30-150
<i>Surrogate: Tetrachloro-m-xylene</i>	60 %		30-150
<i>Surrogate: Tetrachloro-m-xylene [2C]</i>	82 %		30-150



CERTIFICATE OF ANALYSIS

Client Name: Beta Engineering
Client Project ID: NBC III
Client Sample ID: B-7 6-10ft
Date Sampled: 08/30/19 09:10
Percent Solids: 79
Initial Volume: 19.6
Final Volume: 1
Extraction Method: 3546

ESS Laboratory Work Order: 19H0999
ESS Laboratory Sample ID: 19H0999-04
Sample Matrix: Soil
Units: mg/kg dry
Analyst: CAD
Prepared: 8/30/19 16:29

8100M Total Petroleum Hydrocarbons

<u>Analyte</u>	<u>Results (MRL)</u>	<u>MDL</u>	<u>Method</u>	<u>Limit</u>	<u>DF</u>	<u>Analyzed</u>	<u>Sequence</u>	<u>Batch</u>
Total Petroleum Hydrocarbons	143 (48.6)		8100M		1	09/03/19 21:45	C910015	CH93012
		<i>%Recovery</i>	<i>Qualifier</i>	<i>Limits</i>				
<i>Surrogate: O-Terphenyl</i>		99 %		40-140				



CERTIFICATE OF ANALYSIS

Client Name: Beta Engineering
Client Project ID: NBC III
Client Sample ID: B-7 6-10ft
Date Sampled: 08/30/19 09:10
Percent Solids: 79
Initial Volume: 15.3
Final Volume: 0.5
Extraction Method: 3546

ESS Laboratory Work Order: 19H0999
ESS Laboratory Sample ID: 19H0999-04
Sample Matrix: Soil
Units: mg/kg dry
Analyst: TJ
Prepared: 8/30/19 16:29

8270D Semi-Volatile Organic Compounds

<u>Analyte</u>	<u>Results (MRL)</u>	<u>MDL</u>	<u>Method</u>	<u>Limit</u>	<u>DF</u>	<u>Analyzed</u>	<u>Sequence</u>	<u>Batch</u>
1,1-Biphenyl	ND (0.125)		8270D		1	09/05/19 15:44	C9I0053	CH93011
1,2,4-Trichlorobenzene	ND (0.415)		8270D		1	09/05/19 15:44	C9I0053	CH93011
1,2-Dichlorobenzene	ND (0.415)		8270D		1	09/05/19 15:44	C9I0053	CH93011
1,3-Dichlorobenzene	ND (0.415)		8270D		1	09/05/19 15:44	C9I0053	CH93011
1,4-Dichlorobenzene	ND (0.415)		8270D		1	09/05/19 15:44	C9I0053	CH93011
2,3,4,6-Tetrachlorophenol	ND (2.08)		8270D		1	09/05/19 15:44	C9I0053	CH93011
2,4,5-Trichlorophenol	ND (0.415)		8270D		1	09/05/19 15:44	C9I0053	CH93011
2,4,6-Trichlorophenol	ND (0.415)		8270D		1	09/05/19 15:44	C9I0053	CH93011
2,4-Dichlorophenol	ND (0.415)		8270D		1	09/05/19 15:44	C9I0053	CH93011
2,4-Dimethylphenol	ND (0.415)		8270D		1	09/05/19 15:44	C9I0053	CH93011
2,4-Dinitrophenol	ND (2.08)		8270D		1	09/05/19 15:44	C9I0053	CH93011
2,4-Dinitrotoluene	ND (0.208)		8270D		1	09/05/19 15:44	C9I0053	CH93011
2,6-Dinitrotoluene	ND (0.415)		8270D		1	09/05/19 15:44	C9I0053	CH93011
2-Chloronaphthalene	ND (0.415)		8270D		1	09/05/19 15:44	C9I0053	CH93011
2-Chlorophenol	ND (0.415)		8270D		1	09/05/19 15:44	C9I0053	CH93011
2-Methylnaphthalene	ND (0.415)		8270D		1	09/05/19 15:44	C9I0053	CH93011
2-Methylphenol	ND (0.415)		8270D		1	09/05/19 15:44	C9I0053	CH93011
2-Nitroaniline	ND (0.415)		8270D		1	09/05/19 15:44	C9I0053	CH93011
2-Nitrophenol	ND (0.415)		8270D		1	09/05/19 15:44	C9I0053	CH93011
3,3'-Dichlorobenzidine	ND (0.208)		8270D		1	09/05/19 15:44	C9I0053	CH93011
3+4-Methylphenol	ND (0.831)		8270D		1	09/05/19 15:44	C9I0053	CH93011
3-Nitroaniline	ND (0.415)		8270D		1	09/05/19 15:44	C9I0053	CH93011
4,6-Dinitro-2-Methylphenol	ND (2.08)		8270D		1	09/05/19 15:44	C9I0053	CH93011
4-Bromophenyl-phenylether	ND (0.415)		8270D		1	09/05/19 15:44	C9I0053	CH93011
4-Chloro-3-Methylphenol	ND (0.415)		8270D		1	09/05/19 15:44	C9I0053	CH93011
4-Chloroaniline	ND (0.831)		8270D		1	09/05/19 15:44	C9I0053	CH93011
4-Chloro-phenyl-phenyl ether	ND (0.415)		8270D		1	09/05/19 15:44	C9I0053	CH93011
4-Nitroaniline	ND (0.415)		8270D		1	09/05/19 15:44	C9I0053	CH93011
4-Nitrophenol	ND (2.08)		8270D		1	09/05/19 15:44	C9I0053	CH93011
Acenaphthene	ND (0.415)		8270D		1	09/05/19 15:44	C9I0053	CH93011
Acenaphthylene	ND (0.415)		8270D		1	09/05/19 15:44	C9I0053	CH93011
Acetophenone	ND (0.831)		8270D		1	09/05/19 15:44	C9I0053	CH93011



CERTIFICATE OF ANALYSIS

Client Name: Beta Engineering
Client Project ID: NBC III
Client Sample ID: B-7 6-10ft
Date Sampled: 08/30/19 09:10
Percent Solids: 79
Initial Volume: 15.3
Final Volume: 0.5
Extraction Method: 3546

ESS Laboratory Work Order: 19H0999
ESS Laboratory Sample ID: 19H0999-04
Sample Matrix: Soil
Units: mg/kg dry
Analyst: TJ
Prepared: 8/30/19 16:29

8270D Semi-Volatile Organic Compounds

<u>Analyte</u>	<u>Results (MRL)</u>	<u>MDL</u>	<u>Method</u>	<u>Limit</u>	<u>DF</u>	<u>Analyzed</u>	<u>Sequence</u>	<u>Batch</u>
Aniline	ND (0.831)		8270D		1	09/05/19 15:44	C9I0053	CH93011
Anthracene	0.523 (0.415)		8270D		1	09/05/19 15:44	C9I0053	CH93011
Azobenzene	ND (0.415)		8270D		1	09/05/19 15:44	C9I0053	CH93011
Benzo(a)anthracene	1.83 (0.208)		8270D		1	09/05/19 15:44	C9I0053	CH93011
Benzo(a)pyrene	1.70 (0.083)		8270D		1	09/05/19 15:44	C9I0053	CH93011
Benzo(b)fluoranthene	1.49 (0.208)		8270D		1	09/05/19 15:44	C9I0053	CH93011
Benzo(g,h,i)perylene	0.847 (0.125)		8270D		1	09/05/19 15:44	C9I0053	CH93011
Benzo(k)fluoranthene	1.58 (0.208)		8270D		1	09/05/19 15:44	C9I0053	CH93011
Benzoic Acid	ND (2.08)		8270D		1	09/05/19 15:44	C9I0053	CH93011
Benzyl Alcohol	ND (0.415)		8270D		1	09/05/19 15:44	C9I0053	CH93011
bis(2-Chloroethoxy)methane	ND (0.415)		8270D		1	09/05/19 15:44	C9I0053	CH93011
bis(2-Chloroethyl)ether	ND (0.125)		8270D		1	09/05/19 15:44	C9I0053	CH93011
bis(2-chloroisopropyl)Ether	ND (0.415)		8270D		1	09/05/19 15:44	C9I0053	CH93011
bis(2-Ethylhexyl)phthalate	ND (0.415)		8270D		1	09/05/19 15:44	C9I0053	CH93011
Butylbenzylphthalate	ND (0.415)		8270D		1	09/05/19 15:44	C9I0053	CH93011
Carbazole	0.505 (0.415)		8270D		1	09/05/19 15:44	C9I0053	CH93011
Chrysene	1.95 (0.083)		8270D		1	09/05/19 15:44	C9I0053	CH93011
Dibenzo(a,h)Anthracene	0.305 (0.083)		8270D		1	09/05/19 15:44	C9I0053	CH93011
Dibenzofuran	ND (0.415)		8270D		1	09/05/19 15:44	C9I0053	CH93011
Diethylphthalate	ND (0.415)		8270D		1	09/05/19 15:44	C9I0053	CH93011
Dimethylphthalate	ND (0.415)		8270D		1	09/05/19 15:44	C9I0053	CH93011
Di-n-butylphthalate	ND (0.415)		8270D		1	09/05/19 15:44	C9I0053	CH93011
Di-n-octylphthalate	ND (0.415)		8270D		1	09/05/19 15:44	C9I0053	CH93011
Fluoranthene	4.49 (0.415)		8270D		1	09/05/19 15:44	C9I0053	CH93011
Fluorene	ND (0.415)		8270D		1	09/05/19 15:44	C9I0053	CH93011
Hexachlorobenzene	ND (0.083)		8270D		1	09/05/19 15:44	C9I0053	CH93011
Hexachlorobutadiene	ND (0.415)		8270D		1	09/05/19 15:44	C9I0053	CH93011
Hexachlorocyclopentadiene	ND (2.08)		8270D		1	09/05/19 15:44	C9I0053	CH93011
Hexachloroethane	ND (0.415)		8270D		1	09/05/19 15:44	C9I0053	CH93011
Indeno(1,2,3-cd)Pyrene	0.811 (0.208)		8270D		1	09/05/19 15:44	C9I0053	CH93011
Isophorone	ND (0.415)		8270D		1	09/05/19 15:44	C9I0053	CH93011
Naphthalene	0.401 (0.104)		8270D		1	09/05/19 15:44	C9I0053	CH93011



CERTIFICATE OF ANALYSIS

Client Name: Beta Engineering
Client Project ID: NBC III
Client Sample ID: B-7 6-10ft
Date Sampled: 08/30/19 09:10
Percent Solids: 79
Initial Volume: 15.3
Final Volume: 0.5
Extraction Method: 3546

ESS Laboratory Work Order: 19H0999
ESS Laboratory Sample ID: 19H0999-04
Sample Matrix: Soil
Units: mg/kg dry
Analyst: TJ
Prepared: 8/30/19 16:29

8270D Semi-Volatile Organic Compounds

<u>Analyte</u>	<u>Results (MRL)</u>	<u>MDL</u>	<u>Method</u>	<u>Limit</u>	<u>DF</u>	<u>Analyzed</u>	<u>Sequence</u>	<u>Batch</u>
Nitrobenzene	ND (0.415)		8270D		1	09/05/19 15:44	C9I0053	CH93011
N-Nitrosodimethylamine	ND (0.415)		8270D		1	09/05/19 15:44	C9I0053	CH93011
N-Nitroso-Di-n-Propylamine	ND (0.415)		8270D		1	09/05/19 15:44	C9I0053	CH93011
N-nitrosodiphenylamine	ND (0.415)		8270D		1	09/05/19 15:44	C9I0053	CH93011
Pentachlorophenol	ND (0.415)		8270D		1	09/05/19 15:44	C9I0053	CH93011
Phenanthrene	3.47 (0.415)		8270D		1	09/05/19 15:44	C9I0053	CH93011
Phenol	ND (0.415)		8270D		1	09/05/19 15:44	C9I0053	CH93011
Pyrene	3.73 (0.415)		8270D		1	09/05/19 15:44	C9I0053	CH93011
Pyridine	ND (2.08)		8270D		1	09/05/19 15:44	C9I0053	CH93011

	<i>%Recovery</i>	<i>Qualifier</i>	<i>Limits</i>
<i>Surrogate: 1,2-Dichlorobenzene-d4</i>	73 %		30-130
<i>Surrogate: 2,4,6-Tribromophenol</i>	87 %		30-130
<i>Surrogate: 2-Chlorophenol-d4</i>	79 %		30-130
<i>Surrogate: 2-Fluorobiphenyl</i>	73 %		30-130
<i>Surrogate: 2-Fluorophenol</i>	73 %		30-130
<i>Surrogate: Nitrobenzene-d5</i>	56 %		30-130
<i>Surrogate: Phenol-d6</i>	73 %		30-130
<i>Surrogate: p-Terphenyl-d14</i>	96 %		30-130



CERTIFICATE OF ANALYSIS

Client Name: Beta Engineering
Client Project ID: NBC III
Client Sample ID: B-7 6-10ft
Date Sampled: 08/30/19 09:10
Percent Solids: 79
Initial Volume: 100
Final Volume: 2000
Extraction Method: 1311

ESS Laboratory Work Order: 19H0999
ESS Laboratory Sample ID: 19H0999-04
Sample Matrix: Soil
Units: °C
Analyst: KJK
Prepared: 9/6/19 20:00

TCLP Extraction by 1311

<u>Analyte</u>	<u>Results (MRL)</u>	<u>MDL</u>	<u>Method</u>	<u>Limit</u>	<u>DF</u>	<u>Analyst</u>	<u>Analyzed</u>	<u>Batch</u>
Temperature (Min C)	20.4 (N/A)		1311		1	KJK	09/07/19 12:10	CI90635
Temperature (Max C)	21.2 (N/A)		1311		1	KJK	09/07/19 12:10	CI90635
Temperature (Range)	Temperature is not within 23 +/-2 °C. (N/A)							



CERTIFICATE OF ANALYSIS

Client Name: Beta Engineering
Client Project ID: NBC III

ESS Laboratory Work Order: 19H0999

Quality Control Data

Analyte	Result	MRL	Units	Spike Level	Source Result	%REC	%REC Limits	RPD	RPD Limit	Qualifier
---------	--------	-----	-------	-------------	---------------	------	-------------	-----	-----------	-----------

Total Metals

Batch C190551 - 3050B

Blank

Antimony	ND	5.00	mg/kg wet							
Arsenic	ND	2.50	mg/kg wet							
Beryllium	ND	0.11	mg/kg wet							
Cadmium	ND	0.50	mg/kg wet							
Chromium	ND	1.00	mg/kg wet							
Copper	ND	2.50	mg/kg wet							
Lead	ND	5.00	mg/kg wet							
Nickel	ND	2.50	mg/kg wet							
Selenium	ND	5.00	mg/kg wet							
Silver	ND	0.50	mg/kg wet							
Thallium	ND	5.00	mg/kg wet							
Zinc	ND	2.50	mg/kg wet							

Blank

Antimony	ND	0.50	mg/kg wet							
Selenium	ND	0.50	mg/kg wet							
Thallium	ND	0.50	mg/kg wet							

LCS

Antimony	47.0	17.5	mg/kg wet	42.40		111	80-120			
Arsenic	128	8.77	mg/kg wet	128.0		100	80-120			
Beryllium	220	0.39	mg/kg wet	217.0		101	80-120			
Cadmium	103	1.75	mg/kg wet	99.00		104	80-120			
Chromium	120	3.51	mg/kg wet	116.0		103	80-120			
Copper	91.1	8.77	mg/kg wet	89.60		102	80-120			
Lead	288	17.5	mg/kg wet	277.0		104	80-120			
Nickel	109	8.77	mg/kg wet	107.0		102	80-120			
Selenium	239	17.5	mg/kg wet	242.0		99	80-120			
Silver	65.8	1.75	mg/kg wet	64.30		102	80-120			
Thallium	189	17.5	mg/kg wet	183.0		103	80-120			
Zinc	566	8.77	mg/kg wet	561.0		101	80-120			

LCS

Antimony	45.3	8.77	mg/kg wet	42.40		107	80-120			
Selenium	261	8.77	mg/kg wet	242.0		108	80-120			
Thallium	196	8.77	mg/kg wet	183.0		107	80-120			

LCS Dup

Antimony	42.9	16.9	mg/kg wet	42.40		101	80-120	9	20	
Arsenic	123	8.47	mg/kg wet	128.0		96	80-120	4	20	
Beryllium	216	0.37	mg/kg wet	217.0		99	80-120	2	20	
Cadmium	97.8	1.69	mg/kg wet	99.00		99	80-120	5	20	
Chromium	117	3.39	mg/kg wet	116.0		100	80-120	3	20	
Copper	87.9	8.47	mg/kg wet	89.60		98	80-120	4	20	
Lead	275	16.9	mg/kg wet	277.0		99	80-120	4	20	
Nickel	110	8.47	mg/kg wet	107.0		103	80-120	0.8	20	
Selenium	229	16.9	mg/kg wet	242.0		95	80-120	4	20	



CERTIFICATE OF ANALYSIS

Client Name: Beta Engineering
Client Project ID: NBC III

ESS Laboratory Work Order: 19H0999

Quality Control Data

Analyte	Result	MRL	Units	Spike Level	Source Result	%REC	%REC Limits	RPD	RPD Limit	Qualifier
---------	--------	-----	-------	-------------	---------------	------	-------------	-----	-----------	-----------

Total Metals

Batch CI90551 - 3050B

Silver	64.4	1.69	mg/kg wet	64.30		100	80-120	2	20	
Thallium	182	16.9	mg/kg wet	183.0		100	80-120	3	20	
Zinc	550	8.47	mg/kg wet	561.0		98	80-120	3	20	

LCS Dup

Antimony	38.9	8.47	mg/kg wet	42.40		92	80-120	15	30	
Selenium	242	8.47	mg/kg wet	242.0		100	80-120	8	30	
Thallium	179	8.47	mg/kg wet	183.0		98	80-120	9	30	

Batch CI90552 - 7471B

Blank

Mercury	ND	0.033	mg/kg wet							
---------	----	-------	-----------	--	--	--	--	--	--	--

LCS

Mercury	23.5	3.36	mg/kg wet	27.30		86	80-120			
---------	------	------	-----------	-------	--	----	--------	--	--	--

LCS Dup

Mercury	22.2	3.54	mg/kg wet	27.30		81	80-120	6	20	
---------	------	------	-----------	-------	--	----	--------	---	----	--

1311 TCLP Metals

Batch CI90902 - 3005A_TCLP

Blank

Lead	ND	0.050	mg/L							
------	----	-------	------	--	--	--	--	--	--	--

LCS

Lead	0.451	0.050	mg/L	0.5000		90	80-120			
------	-------	-------	------	--------	--	----	--------	--	--	--

LCS Dup

Lead	0.445	0.050	mg/L	0.5000		89	80-120	1	20	
------	-------	-------	------	--------	--	----	--------	---	----	--

5035/8260B Volatile Organic Compounds / Low Level

Batch CH93024 - 5035

Blank

1,1,1,2-Tetrachloroethane	ND	0.0050	mg/kg wet							
1,1,1-Trichloroethane	ND	0.0050	mg/kg wet							
1,1,2,2-Tetrachloroethane	ND	0.0050	mg/kg wet							
1,1,2-Trichloroethane	ND	0.0050	mg/kg wet							
1,1-Dichloroethane	ND	0.0050	mg/kg wet							
1,1-Dichloroethene	ND	0.0050	mg/kg wet							
1,1-Dichloropropene	ND	0.0050	mg/kg wet							
1,2,3-Trichlorobenzene	ND	0.0050	mg/kg wet							
1,2,3-Trichloropropane	ND	0.0050	mg/kg wet							
1,2,4-Trichlorobenzene	ND	0.0050	mg/kg wet							
1,2,4-Trimethylbenzene	ND	0.0050	mg/kg wet							
1,2-Dibromo-3-Chloropropane	ND	0.0050	mg/kg wet							
1,2-Dibromoethane	ND	0.0050	mg/kg wet							
1,2-Dichlorobenzene	ND	0.0050	mg/kg wet							
1,2-Dichloroethane	ND	0.0050	mg/kg wet							



CERTIFICATE OF ANALYSIS

Client Name: Beta Engineering
Client Project ID: NBC III

ESS Laboratory Work Order: 19H0999

Quality Control Data

Analyte	Result	MRL	Units	Spike Level	Source Result	%REC	%REC Limits	RPD	RPD Limit	Qualifier
---------	--------	-----	-------	-------------	---------------	------	-------------	-----	-----------	-----------

5035/8260B Volatile Organic Compounds / Low Level

Batch CH93024 - 5035

1,2-Dichloropropane	ND	0.0050	mg/kg wet							
1,3,5-Trimethylbenzene	ND	0.0050	mg/kg wet							
1,3-Dichlorobenzene	ND	0.0050	mg/kg wet							
1,3-Dichloropropane	ND	0.0050	mg/kg wet							
1,4-Dichlorobenzene	ND	0.0050	mg/kg wet							
1,4-Dioxane	ND	0.100	mg/kg wet							
1-Chlorohexane	ND	0.0050	mg/kg wet							
2,2-Dichloropropane	ND	0.0050	mg/kg wet							
2-Butanone	ND	0.0500	mg/kg wet							
2-Chlorotoluene	ND	0.0050	mg/kg wet							
2-Hexanone	ND	0.0500	mg/kg wet							
4-Chlorotoluene	ND	0.0050	mg/kg wet							
4-Isopropyltoluene	ND	0.0050	mg/kg wet							
4-Methyl-2-Pentanone	ND	0.0500	mg/kg wet							
Acetone	ND	0.0500	mg/kg wet							
Benzene	ND	0.0050	mg/kg wet							
Bromobenzene	ND	0.0050	mg/kg wet							
Bromochloromethane	ND	0.0050	mg/kg wet							
Bromodichloromethane	ND	0.0050	mg/kg wet							
Bromoform	ND	0.0050	mg/kg wet							
Bromomethane	ND	0.0100	mg/kg wet							
Carbon Disulfide	ND	0.0050	mg/kg wet							
Carbon Tetrachloride	ND	0.0050	mg/kg wet							
Chlorobenzene	ND	0.0050	mg/kg wet							
Chloroethane	ND	0.0100	mg/kg wet							
Chloroform	ND	0.0050	mg/kg wet							
Chloromethane	ND	0.0100	mg/kg wet							
cis-1,2-Dichloroethene	ND	0.0050	mg/kg wet							
cis-1,3-Dichloropropene	ND	0.0050	mg/kg wet							
Dibromochloromethane	ND	0.0050	mg/kg wet							
Dibromomethane	ND	0.0050	mg/kg wet							
Dichlorodifluoromethane	ND	0.0100	mg/kg wet							
Diethyl Ether	ND	0.0050	mg/kg wet							
Di-isopropyl ether	ND	0.0050	mg/kg wet							
Ethyl tertiary-butyl ether	ND	0.0050	mg/kg wet							
Ethylbenzene	ND	0.0050	mg/kg wet							
Hexachlorobutadiene	ND	0.0050	mg/kg wet							
Isopropylbenzene	ND	0.0050	mg/kg wet							
Methyl tert-Butyl Ether	ND	0.0050	mg/kg wet							
Methylene Chloride	ND	0.0250	mg/kg wet							
Naphthalene	ND	0.0050	mg/kg wet							
n-Butylbenzene	ND	0.0050	mg/kg wet							
n-Propylbenzene	ND	0.0050	mg/kg wet							
sec-Butylbenzene	ND	0.0050	mg/kg wet							
Styrene	ND	0.0050	mg/kg wet							



CERTIFICATE OF ANALYSIS

Client Name: Beta Engineering
Client Project ID: NBC III

ESS Laboratory Work Order: 19H0999

Quality Control Data

Analyte	Result	MRL	Units	Spike Level	Source Result	%REC	%REC Limits	RPD	RPD Limit	Qualifier
---------	--------	-----	-------	-------------	---------------	------	-------------	-----	-----------	-----------

5035/8260B Volatile Organic Compounds / Low Level

Batch CH93024 - 5035

tert-Butylbenzene	ND	0.0050	mg/kg wet							
Tertiary-amyl methyl ether	ND	0.0050	mg/kg wet							
Tetrachloroethene	ND	0.0050	mg/kg wet							
Tetrahydrofuran	ND	0.0050	mg/kg wet							
Toluene	ND	0.0050	mg/kg wet							
trans-1,2-Dichloroethene	ND	0.0050	mg/kg wet							
trans-1,3-Dichloropropene	ND	0.0050	mg/kg wet							
Trichloroethene	ND	0.0050	mg/kg wet							
Trichlorofluoromethane	ND	0.0050	mg/kg wet							
Vinyl Acetate	ND	0.0050	mg/kg wet							
Vinyl Chloride	ND	0.0100	mg/kg wet							
Xylene O	ND	0.0050	mg/kg wet							
Xylene P,M	ND	0.0100	mg/kg wet							
Surrogate: 1,2-Dichloroethane-d4	0.0526		mg/kg wet	0.05000		105	70-130			
Surrogate: 4-Bromofluorobenzene	0.0440		mg/kg wet	0.05000		88	70-130			
Surrogate: Dibromofluoromethane	0.0501		mg/kg wet	0.05000		100	70-130			
Surrogate: Toluene-d8	0.0527		mg/kg wet	0.05000		105	70-130			

LCS

1,1,1,2-Tetrachloroethane	0.0499	0.0050	mg/kg wet	0.05000		100	70-130			
1,1,1-Trichloroethane	0.0490	0.0050	mg/kg wet	0.05000		98	70-130			
1,1,2,2-Tetrachloroethane	0.0445	0.0050	mg/kg wet	0.05000		89	70-130			
1,1,2-Trichloroethane	0.0463	0.0050	mg/kg wet	0.05000		93	70-130			
1,1-Dichloroethane	0.0481	0.0050	mg/kg wet	0.05000		96	70-130			
1,1-Dichloroethene	0.0477	0.0050	mg/kg wet	0.05000		95	70-130			
1,1-Dichloropropene	0.0467	0.0050	mg/kg wet	0.05000		93	70-130			
1,2,3-Trichlorobenzene	0.0519	0.0050	mg/kg wet	0.05000		104	70-130			
1,2,3-Trichloropropane	0.0426	0.0050	mg/kg wet	0.05000		85	70-130			
1,2,4-Trichlorobenzene	0.0538	0.0050	mg/kg wet	0.05000		108	70-130			
1,2,4-Trimethylbenzene	0.0514	0.0050	mg/kg wet	0.05000		103	70-130			
1,2-Dibromo-3-Chloropropane	0.0401	0.0050	mg/kg wet	0.05000		80	70-130			
1,2-Dibromoethane	0.0481	0.0050	mg/kg wet	0.05000		96	70-130			
1,2-Dichlorobenzene	0.0487	0.0050	mg/kg wet	0.05000		97	70-130			
1,2-Dichloroethane	0.0486	0.0050	mg/kg wet	0.05000		97	70-130			
1,2-Dichloropropane	0.0458	0.0050	mg/kg wet	0.05000		92	70-130			
1,3,5-Trimethylbenzene	0.0487	0.0050	mg/kg wet	0.05000		97	70-130			
1,3-Dichlorobenzene	0.0476	0.0050	mg/kg wet	0.05000		95	70-130			
1,3-Dichloropropane	0.0484	0.0050	mg/kg wet	0.05000		97	70-130			
1,4-Dichlorobenzene	0.0472	0.0050	mg/kg wet	0.05000		94	70-130			
1,4-Dioxane	0.719	0.100	mg/kg wet	1.000		72	70-130			
1-Chlorohexane	0.0447	0.0050	mg/kg wet	0.05000		89	70-130			
2,2-Dichloropropane	0.0516	0.0050	mg/kg wet	0.05000		103	70-130			
2-Butanone	0.214	0.0500	mg/kg wet	0.2500		85	70-130			
2-Chlorotoluene	0.0476	0.0050	mg/kg wet	0.05000		95	70-130			
2-Hexanone	0.207	0.0500	mg/kg wet	0.2500		83	70-130			
4-Chlorotoluene	0.0483	0.0050	mg/kg wet	0.05000		97	70-130			



CERTIFICATE OF ANALYSIS

Client Name: Beta Engineering
Client Project ID: NBC III

ESS Laboratory Work Order: 19H0999

Quality Control Data

Analyte	Result	MRL	Units	Spike Level	Source Result	%REC	%REC Limits	RPD	RPD Limit	Qualifier
---------	--------	-----	-------	-------------	---------------	------	-------------	-----	-----------	-----------

5035/8260B Volatile Organic Compounds / Low Level

Batch CH93024 - 5035

4-Isopropyltoluene	0.0471	0.0050	mg/kg wet	0.05000		94	70-130			
4-Methyl-2-Pentanone	0.215	0.0500	mg/kg wet	0.2500		86	70-130			
Acetone	0.181	0.0500	mg/kg wet	0.2500		72	70-130			
Benzene	0.0455	0.0050	mg/kg wet	0.05000		91	70-130			
Bromobenzene	0.0496	0.0050	mg/kg wet	0.05000		99	70-130			
Bromochloromethane	0.0505	0.0050	mg/kg wet	0.05000		101	70-130			
Bromodichloromethane	0.0498	0.0050	mg/kg wet	0.05000		100	70-130			
Bromoform	0.0443	0.0050	mg/kg wet	0.05000		89	70-130			
Bromomethane	0.0633	0.0100	mg/kg wet	0.05000		127	70-130			
Carbon Disulfide	0.0513	0.0050	mg/kg wet	0.05000		103	70-130			
Carbon Tetrachloride	0.0467	0.0050	mg/kg wet	0.05000		93	70-130			
Chlorobenzene	0.0461	0.0050	mg/kg wet	0.05000		92	70-130			
Chloroethane	0.0391	0.0100	mg/kg wet	0.05000		78	70-130			
Chloroform	0.0473	0.0050	mg/kg wet	0.05000		95	70-130			
Chloromethane	0.0338	0.0100	mg/kg wet	0.05000		68	70-130			B-
cis-1,2-Dichloroethene	0.0482	0.0050	mg/kg wet	0.05000		96	70-130			
cis-1,3-Dichloropropene	0.0538	0.0050	mg/kg wet	0.05000		108	70-130			
Dibromochloromethane	0.0514	0.0050	mg/kg wet	0.05000		103	70-130			
Dibromomethane	0.0486	0.0050	mg/kg wet	0.05000		97	70-130			
Dichlorodifluoromethane	0.0341	0.0100	mg/kg wet	0.05000		68	70-130			B-
Diethyl Ether	0.0534	0.0050	mg/kg wet	0.05000		107	70-130			
Di-isopropyl ether	0.0521	0.0050	mg/kg wet	0.05000		104	70-130			
Ethyl tertiary-butyl ether	0.0535	0.0050	mg/kg wet	0.05000		107	70-130			
Ethylbenzene	0.0483	0.0050	mg/kg wet	0.05000		97	70-130			
Hexachlorobutadiene	0.0468	0.0050	mg/kg wet	0.05000		94	70-130			
Isopropylbenzene	0.0485	0.0050	mg/kg wet	0.05000		97	70-130			
Methyl tert-Butyl Ether	0.0548	0.0050	mg/kg wet	0.05000		110	70-130			
Methylene Chloride	0.0522	0.0250	mg/kg wet	0.05000		104	70-130			
Naphthalene	0.0445	0.0050	mg/kg wet	0.05000		89	70-130			
n-Butylbenzene	0.0489	0.0050	mg/kg wet	0.05000		98	70-130			
n-Propylbenzene	0.0479	0.0050	mg/kg wet	0.05000		96	70-130			
sec-Butylbenzene	0.0462	0.0050	mg/kg wet	0.05000		92	70-130			
Styrene	0.0467	0.0050	mg/kg wet	0.05000		93	70-130			
tert-Butylbenzene	0.0483	0.0050	mg/kg wet	0.05000		97	70-130			
Tertiary-amyl methyl ether	0.0568	0.0050	mg/kg wet	0.05000		114	70-130			
Tetrachloroethene	0.0433	0.0050	mg/kg wet	0.05000		87	70-130			
Tetrahydrofuran	0.0391	0.0050	mg/kg wet	0.05000		78	70-130			
Toluene	0.0461	0.0050	mg/kg wet	0.05000		92	70-130			
trans-1,2-Dichloroethene	0.0490	0.0050	mg/kg wet	0.05000		98	70-130			
trans-1,3-Dichloropropene	0.0469	0.0050	mg/kg wet	0.05000		94	70-130			
Trichloroethene	0.0449	0.0050	mg/kg wet	0.05000		90	70-130			
Trichlorofluoromethane	0.0421	0.0050	mg/kg wet	0.05000		84	70-130			
Vinyl Acetate	0.0474	0.0050	mg/kg wet	0.05000		95	70-130			
Vinyl Chloride	0.0393	0.0100	mg/kg wet	0.05000		79	70-130			
Xylene O	0.0496	0.0050	mg/kg wet	0.05000		99	70-130			



CERTIFICATE OF ANALYSIS

Client Name: Beta Engineering
Client Project ID: NBC III

ESS Laboratory Work Order: 19H0999

Quality Control Data

Analyte	Result	MRL	Units	Spike Level	Source Result	%REC	%REC Limits	RPD	RPD Limit	Qualifier
---------	--------	-----	-------	-------------	---------------	------	-------------	-----	-----------	-----------

5035/8260B Volatile Organic Compounds / Low Level

Batch CH93024 - 5035

Xylene P,M	0.0995	0.0100	mg/kg wet	0.1000		99	70-130			
Surrogate: 1,2-Dichloroethane-d4	0.0479		mg/kg wet	0.05000		96	70-130			
Surrogate: 4-Bromofluorobenzene	0.0501		mg/kg wet	0.05000		100	70-130			
Surrogate: Dibromofluoromethane	0.0493		mg/kg wet	0.05000		99	70-130			
Surrogate: Toluene-d8	0.0497		mg/kg wet	0.05000		99	70-130			

LCS Dup

1,1,1,2-Tetrachloroethane	0.0514	0.0050	mg/kg wet	0.05000		103	70-130	3	25	
1,1,1-Trichloroethane	0.0503	0.0050	mg/kg wet	0.05000		101	70-130	3	25	
1,1,2,2-Tetrachloroethane	0.0478	0.0050	mg/kg wet	0.05000		96	70-130	7	25	
1,1,2-Trichloroethane	0.0479	0.0050	mg/kg wet	0.05000		96	70-130	4	25	
1,1-Dichloroethane	0.0498	0.0050	mg/kg wet	0.05000		100	70-130	4	25	
1,1-Dichloroethene	0.0514	0.0050	mg/kg wet	0.05000		103	70-130	7	25	
1,1-Dichloropropene	0.0495	0.0050	mg/kg wet	0.05000		99	70-130	6	25	
1,2,3-Trichlorobenzene	0.0544	0.0050	mg/kg wet	0.05000		109	70-130	5	25	
1,2,3-Trichloropropane	0.0463	0.0050	mg/kg wet	0.05000		93	70-130	8	25	
1,2,4-Trichlorobenzene	0.0565	0.0050	mg/kg wet	0.05000		113	70-130	5	25	
1,2,4-Trimethylbenzene	0.0541	0.0050	mg/kg wet	0.05000		108	70-130	5	25	
1,2-Dibromo-3-Chloropropane	0.0462	0.0050	mg/kg wet	0.05000		92	70-130	14	25	
1,2-Dibromoethane	0.0506	0.0050	mg/kg wet	0.05000		101	70-130	5	25	
1,2-Dichlorobenzene	0.0511	0.0050	mg/kg wet	0.05000		102	70-130	5	25	
1,2-Dichloroethane	0.0494	0.0050	mg/kg wet	0.05000		99	70-130	2	25	
1,2-Dichloropropane	0.0483	0.0050	mg/kg wet	0.05000		97	70-130	5	25	
1,3,5-Trimethylbenzene	0.0514	0.0050	mg/kg wet	0.05000		103	70-130	5	25	
1,3-Dichlorobenzene	0.0497	0.0050	mg/kg wet	0.05000		99	70-130	4	25	
1,3-Dichloropropane	0.0500	0.0050	mg/kg wet	0.05000		100	70-130	3	25	
1,4-Dichlorobenzene	0.0505	0.0050	mg/kg wet	0.05000		101	70-130	7	25	
1,4-Dioxane	0.848	0.100	mg/kg wet	1.000		85	70-130	17	20	
1-Chlorohexane	0.0484	0.0050	mg/kg wet	0.05000		97	70-130	8	25	
2,2-Dichloropropane	0.0526	0.0050	mg/kg wet	0.05000		105	70-130	2	25	
2-Butanone	0.232	0.0500	mg/kg wet	0.2500		93	70-130	8	25	
2-Chlorotoluene	0.0502	0.0050	mg/kg wet	0.05000		100	70-130	5	25	
2-Hexanone	0.236	0.0500	mg/kg wet	0.2500		95	70-130	13	25	
4-Chlorotoluene	0.0511	0.0050	mg/kg wet	0.05000		102	70-130	6	25	
4-Isopropyltoluene	0.0499	0.0050	mg/kg wet	0.05000		100	70-130	6	25	
4-Methyl-2-Pentanone	0.240	0.0500	mg/kg wet	0.2500		96	70-130	11	25	
Acetone	0.212	0.0500	mg/kg wet	0.2500		85	70-130	16	25	
Benzene	0.0479	0.0050	mg/kg wet	0.05000		96	70-130	5	25	
Bromobenzene	0.0513	0.0050	mg/kg wet	0.05000		103	70-130	3	25	
Bromochloromethane	0.0517	0.0050	mg/kg wet	0.05000		103	70-130	2	25	
Bromodichloromethane	0.0507	0.0050	mg/kg wet	0.05000		101	70-130	2	25	
Bromoform	0.0464	0.0050	mg/kg wet	0.05000		93	70-130	5	25	
Bromomethane	0.0645	0.0100	mg/kg wet	0.05000		129	70-130	2	25	
Carbon Disulfide	0.0552	0.0050	mg/kg wet	0.05000		110	70-130	7	25	
Carbon Tetrachloride	0.0494	0.0050	mg/kg wet	0.05000		99	70-130	6	25	
Chlorobenzene	0.0482	0.0050	mg/kg wet	0.05000		96	70-130	4	25	



CERTIFICATE OF ANALYSIS

Client Name: Beta Engineering
Client Project ID: NBC III

ESS Laboratory Work Order: 19H0999

Quality Control Data

Analyte	Result	MRL	Units	Spike Level	Source Result	%REC	%REC Limits	RPD	RPD Limit	Qualifier
---------	--------	-----	-------	-------------	---------------	------	-------------	-----	-----------	-----------

5035/8260B Volatile Organic Compounds / Low Level

Batch CH93024 - 5035

Chloroethane	0.0409	0.0100	mg/kg wet	0.05000		82	70-130	5	25	
Chloroform	0.0488	0.0050	mg/kg wet	0.05000		98	70-130	3	25	
Chloromethane	0.0359	0.0100	mg/kg wet	0.05000		72	70-130	6	25	
cis-1,2-Dichloroethene	0.0505	0.0050	mg/kg wet	0.05000		101	70-130	5	25	
cis-1,3-Dichloropropene	0.0551	0.0050	mg/kg wet	0.05000		110	70-130	2	25	
Dibromochloromethane	0.0530	0.0050	mg/kg wet	0.05000		106	70-130	3	25	
Dibromomethane	0.0506	0.0050	mg/kg wet	0.05000		101	70-130	4	25	
Dichlorodifluoromethane	0.0365	0.0100	mg/kg wet	0.05000		73	70-130	7	25	
Diethyl Ether	0.0554	0.0050	mg/kg wet	0.05000		111	70-130	4	25	
Di-isopropyl ether	0.0538	0.0050	mg/kg wet	0.05000		108	70-130	3	25	
Ethyl tertiary-butyl ether	0.0565	0.0050	mg/kg wet	0.05000		113	70-130	5	25	
Ethylbenzene	0.0511	0.0050	mg/kg wet	0.05000		102	70-130	6	25	
Hexachlorobutadiene	0.0500	0.0050	mg/kg wet	0.05000		100	70-130	7	25	
Isopropylbenzene	0.0513	0.0050	mg/kg wet	0.05000		103	70-130	6	25	
Methyl tert-Butyl Ether	0.0574	0.0050	mg/kg wet	0.05000		115	70-130	5	25	
Methylene Chloride	0.0545	0.0250	mg/kg wet	0.05000		109	70-130	4	25	
Naphthalene	0.0500	0.0050	mg/kg wet	0.05000		100	70-130	12	25	
n-Butylbenzene	0.0522	0.0050	mg/kg wet	0.05000		104	70-130	7	25	
n-Propylbenzene	0.0511	0.0050	mg/kg wet	0.05000		102	70-130	6	25	
sec-Butylbenzene	0.0496	0.0050	mg/kg wet	0.05000		99	70-130	7	25	
Styrene	0.0490	0.0050	mg/kg wet	0.05000		98	70-130	5	25	
tert-Butylbenzene	0.0519	0.0050	mg/kg wet	0.05000		104	70-130	7	25	
Tertiary-amyl methyl ether	0.0608	0.0050	mg/kg wet	0.05000		122	70-130	7	25	
Tetrachloroethene	0.0456	0.0050	mg/kg wet	0.05000		91	70-130	5	25	
Tetrahydrofuran	0.0434	0.0050	mg/kg wet	0.05000		87	70-130	10	25	
Toluene	0.0484	0.0050	mg/kg wet	0.05000		97	70-130	5	25	
trans-1,2-Dichloroethene	0.0524	0.0050	mg/kg wet	0.05000		105	70-130	7	25	
trans-1,3-Dichloropropene	0.0489	0.0050	mg/kg wet	0.05000		98	70-130	4	25	
Trichloroethene	0.0471	0.0050	mg/kg wet	0.05000		94	70-130	5	25	
Trichlorofluoromethane	0.0449	0.0050	mg/kg wet	0.05000		90	70-130	6	25	
Vinyl Acetate	0.0506	0.0050	mg/kg wet	0.05000		101	70-130	7	25	
Vinyl Chloride	0.0425	0.0100	mg/kg wet	0.05000		85	70-130	8	25	
Xylene O	0.0528	0.0050	mg/kg wet	0.05000		106	70-130	6	25	
Xylene P,M	0.105	0.0100	mg/kg wet	0.1000		105	70-130	6	25	
Surrogate: 1,2-Dichloroethane-d4	0.0466		mg/kg wet	0.05000		93	70-130			
Surrogate: 4-Bromofluorobenzene	0.0497		mg/kg wet	0.05000		99	70-130			
Surrogate: Dibromofluoromethane	0.0478		mg/kg wet	0.05000		96	70-130			
Surrogate: Toluene-d8	0.0485		mg/kg wet	0.05000		97	70-130			

5035/8260B Volatile Organic Compounds / Methanol

Batch CI90432 - 5035

Blank										
1,1,1,2-Tetrachloroethane	ND	0.200	mg/kg wet							
1,1,1-Trichloroethane	ND	0.200	mg/kg wet							
1,1,2,2-Tetrachloroethane	ND	0.200	mg/kg wet							



CERTIFICATE OF ANALYSIS

Client Name: Beta Engineering
Client Project ID: NBC III

ESS Laboratory Work Order: 19H0999

Quality Control Data

Analyte	Result	MRL	Units	Spike Level	Source Result	%REC	%REC Limits	RPD	RPD Limit	Qualifier
---------	--------	-----	-------	-------------	---------------	------	-------------	-----	-----------	-----------

5035/8260B Volatile Organic Compounds / Methanol

Batch C190432 - 5035

1,1,2-Trichloroethane	ND	0.200	mg/kg wet							
1,1-Dichloroethane	ND	0.200	mg/kg wet							
1,1-Dichloroethene	ND	0.200	mg/kg wet							
1,1-Dichloropropene	ND	0.200	mg/kg wet							
1,2,3-Trichlorobenzene	ND	0.200	mg/kg wet							
1,2,3-Trichloropropane	ND	0.200	mg/kg wet							
1,2,4-Trichlorobenzene	ND	0.200	mg/kg wet							
1,2,4-Trimethylbenzene	ND	0.200	mg/kg wet							
1,2-Dibromo-3-Chloropropane	ND	1.00	mg/kg wet							
1,2-Dibromoethane	ND	0.200	mg/kg wet							
1,2-Dichlorobenzene	ND	0.200	mg/kg wet							
1,2-Dichloroethane	ND	0.200	mg/kg wet							
1,2-Dichloropropane	ND	0.200	mg/kg wet							
1,3,5-Trimethylbenzene	ND	0.200	mg/kg wet							
1,3-Dichlorobenzene	ND	0.200	mg/kg wet							
1,3-Dichloropropane	ND	0.200	mg/kg wet							
1,4-Dichlorobenzene	ND	0.200	mg/kg wet							
1,4-Dioxane - Screen	ND	40.0	mg/kg wet							
1-Chlorohexane	ND	0.200	mg/kg wet							
2,2-Dichloropropane	ND	0.200	mg/kg wet							
2-Butanone	ND	1.00	mg/kg wet							
2-Chlorotoluene	ND	0.200	mg/kg wet							
2-Hexanone	ND	1.00	mg/kg wet							
4-Chlorotoluene	ND	0.200	mg/kg wet							
4-Isopropyltoluene	ND	0.200	mg/kg wet							
4-Methyl-2-Pentanone	ND	1.00	mg/kg wet							
Acetone	ND	1.00	mg/kg wet							
Benzene	ND	0.200	mg/kg wet							
Bromobenzene	ND	0.200	mg/kg wet							
Bromochloromethane	ND	0.200	mg/kg wet							
Bromodichloromethane	ND	0.200	mg/kg wet							
Bromoform	ND	0.200	mg/kg wet							
Bromomethane	ND	0.200	mg/kg wet							
Carbon Disulfide	ND	0.200	mg/kg wet							
Carbon Tetrachloride	ND	0.200	mg/kg wet							
Chlorobenzene	ND	0.200	mg/kg wet							
Chloroethane	ND	0.200	mg/kg wet							
Chloroform	ND	0.200	mg/kg wet							
Chloromethane	ND	0.200	mg/kg wet							
cis-1,2-Dichloroethene	ND	0.200	mg/kg wet							
cis-1,3-Dichloropropene	ND	0.200	mg/kg wet							
Dibromochloromethane	ND	0.200	mg/kg wet							
Dibromomethane	ND	0.200	mg/kg wet							
Dichlorodifluoromethane	ND	0.200	mg/kg wet							
Diethyl Ether	ND	0.200	mg/kg wet							



CERTIFICATE OF ANALYSIS

Client Name: Beta Engineering
Client Project ID: NBC III

ESS Laboratory Work Order: 19H0999

Quality Control Data

Analyte	Result	MRL	Units	Spike Level	Source Result	%REC	%REC Limits	RPD	RPD Limit	Qualifier
---------	--------	-----	-------	-------------	---------------	------	-------------	-----	-----------	-----------

5035/8260B Volatile Organic Compounds / Methanol

Batch C190432 - 5035

Di-isopropyl ether	ND	0.200	mg/kg wet							
Ethyl tertiary-butyl ether	ND	0.200	mg/kg wet							
Ethylbenzene	ND	0.200	mg/kg wet							
Hexachlorobutadiene	ND	0.200	mg/kg wet							
Isopropylbenzene	ND	0.200	mg/kg wet							
Methyl tert-Butyl Ether	ND	0.200	mg/kg wet							
Methylene Chloride	0.0900	0.400	mg/kg wet							J
Naphthalene	ND	0.200	mg/kg wet							
n-Butylbenzene	ND	0.200	mg/kg wet							
n-Propylbenzene	ND	0.200	mg/kg wet							
sec-Butylbenzene	ND	0.200	mg/kg wet							
Styrene	ND	0.200	mg/kg wet							
tert-Butylbenzene	ND	0.200	mg/kg wet							
Tertiary-amyl methyl ether	ND	0.200	mg/kg wet							
Tetrachloroethene	0.0500	0.200	mg/kg wet							J
Tetrahydrofuran	ND	1.00	mg/kg wet							
Toluene	ND	0.200	mg/kg wet							
trans-1,2-Dichloroethene	ND	0.200	mg/kg wet							
trans-1,3-Dichloropropene	ND	0.200	mg/kg wet							
Trichloroethene	ND	0.200	mg/kg wet							
Trichlorofluoromethane	ND	0.200	mg/kg wet							
Vinyl Acetate	ND	0.200	mg/kg wet							
Vinyl Chloride	ND	0.200	mg/kg wet							
Xylene O	ND	0.200	mg/kg wet							
Xylene P,M	ND	0.400	mg/kg wet							
Surrogate: 1,2-Dichloroethane-d4	5.35		mg/kg wet	5.000		107	70-130			
Surrogate: 4-Bromofluorobenzene	5.10		mg/kg wet	5.000		102	70-130			
Surrogate: Dibromofluoromethane	5.35		mg/kg wet	5.000		107	70-130			
Surrogate: Toluene-d8	5.10		mg/kg wet	5.000		102	70-130			

LCS

1,1,1,2-Tetrachloroethane	1.92	0.200	mg/kg wet	2.000		96	70-130			
1,1,1-Trichloroethane	2.12	0.200	mg/kg wet	2.000		106	70-130			
1,1,2,2-Tetrachloroethane	1.83	0.200	mg/kg wet	2.000		91	70-130			
1,1,2-Trichloroethane	1.95	0.200	mg/kg wet	2.000		98	70-130			
1,1-Dichloroethane	2.30	0.200	mg/kg wet	2.000		115	70-130			
1,1-Dichloroethene	2.43	0.200	mg/kg wet	2.000		122	70-130			
1,1-Dichloropropene	2.17	0.200	mg/kg wet	2.000		109	70-130			
1,2,3-Trichlorobenzene	2.16	0.200	mg/kg wet	2.000		108	70-130			
1,2,3-Trichloropropane	1.82	0.200	mg/kg wet	2.000		91	70-130			
1,2,4-Trichlorobenzene	2.10	0.200	mg/kg wet	2.000		105	70-130			
1,2,4-Trimethylbenzene	2.12	0.200	mg/kg wet	2.000		106	70-130			
1,2-Dibromo-3-Chloropropane	1.46	1.00	mg/kg wet	2.000		73	70-130			
1,2-Dibromoethane	2.19	0.200	mg/kg wet	2.000		110	70-130			
1,2-Dichlorobenzene	2.16	0.200	mg/kg wet	2.000		108	70-130			
1,2-Dichloroethane	2.13	0.200	mg/kg wet	2.000		106	70-130			



CERTIFICATE OF ANALYSIS

Client Name: Beta Engineering
Client Project ID: NBC III

ESS Laboratory Work Order: 19H0999

Quality Control Data

Analyte	Result	MRL	Units	Spike Level	Source Result	%REC	%REC Limits	RPD	RPD Limit	Qualifier
---------	--------	-----	-------	-------------	---------------	------	-------------	-----	-----------	-----------

5035/8260B Volatile Organic Compounds / Methanol

Batch C190432 - 5035

1,2-Dichloropropane	1.93	0.200	mg/kg wet	2.000		97	70-130			
1,3,5-Trimethylbenzene	2.11	0.200	mg/kg wet	2.000		106	70-130			
1,3-Dichlorobenzene	2.18	0.200	mg/kg wet	2.000		109	70-130			
1,3-Dichloropropane	2.10	0.200	mg/kg wet	2.000		105	70-130			
1,4-Dichlorobenzene	2.05	0.200	mg/kg wet	2.000		102	70-130			
1,4-Dioxane - Screen	54.7	40.0	mg/kg wet	40.00		137	44-241			
1-Chlorohexane	2.11	0.200	mg/kg wet	2.000		106	70-130			
2,2-Dichloropropane	2.33	0.200	mg/kg wet	2.000		116	70-130			
2-Butanone	10.3	1.00	mg/kg wet	10.00		103	70-130			
2-Chlorotoluene	2.23	0.200	mg/kg wet	2.000		111	70-130			
2-Hexanone	9.05	1.00	mg/kg wet	10.00		90	70-130			
4-Chlorotoluene	2.17	0.200	mg/kg wet	2.000		109	70-130			
4-Isopropyltoluene	2.10	0.200	mg/kg wet	2.000		105	70-130			
4-Methyl-2-Pentanone	8.45	1.00	mg/kg wet	10.00		84	70-130			
Acetone	10.0	1.00	mg/kg wet	10.00		100	70-130			
Benzene	2.24	0.200	mg/kg wet	2.000		112	70-130			
Bromobenzene	2.25	0.200	mg/kg wet	2.000		112	70-130			
Bromochloromethane	2.23	0.200	mg/kg wet	2.000		111	70-130			
Bromodichloromethane	1.85	0.200	mg/kg wet	2.000		93	70-130			
Bromoform	1.60	0.200	mg/kg wet	2.000		80	70-130			
Bromomethane	2.24	0.200	mg/kg wet	2.000		112	70-130			
Carbon Disulfide	2.40	0.200	mg/kg wet	2.000		120	70-130			
Carbon Tetrachloride	2.15	0.200	mg/kg wet	2.000		107	70-130			
Chlorobenzene	2.28	0.200	mg/kg wet	2.000		114	70-130			
Chloroethane	1.70	0.200	mg/kg wet	2.000		85	70-130			
Chloroform	2.24	0.200	mg/kg wet	2.000		112	70-130			
Chloromethane	1.89	0.200	mg/kg wet	2.000		94	70-130			
cis-1,2-Dichloroethene	2.17	0.200	mg/kg wet	2.000		108	70-130			
cis-1,3-Dichloropropene	2.00	0.200	mg/kg wet	2.000		100	70-130			
Dibromochloromethane	1.84	0.200	mg/kg wet	2.000		92	70-130			
Dibromomethane	2.14	0.200	mg/kg wet	2.000		107	70-130			
Dichlorodifluoromethane	1.65	0.200	mg/kg wet	2.000		82	70-130			
Diethyl Ether	1.84	0.200	mg/kg wet	2.000		92	70-130			
Di-isopropyl ether	2.24	0.200	mg/kg wet	2.000		112	70-130			
Ethyl tertiary-butyl ether	2.02	0.200	mg/kg wet	2.000		101	70-130			
Ethylbenzene	2.12	0.200	mg/kg wet	2.000		106	70-130			
Hexachlorobutadiene	2.14	0.200	mg/kg wet	2.000		107	70-130			
Isopropylbenzene	2.25	0.200	mg/kg wet	2.000		113	70-130			
Methyl tert-Butyl Ether	2.02	0.200	mg/kg wet	2.000		101	70-130			
Methylene Chloride	2.35	0.400	mg/kg wet	2.000		118	70-130			
Naphthalene	1.87	0.200	mg/kg wet	2.000		93	70-130			
n-Butylbenzene	2.32	0.200	mg/kg wet	2.000		116	70-130			
n-Propylbenzene	2.18	0.200	mg/kg wet	2.000		109	70-130			
sec-Butylbenzene	2.11	0.200	mg/kg wet	2.000		105	70-130			
Styrene	2.14	0.200	mg/kg wet	2.000		107	70-130			



CERTIFICATE OF ANALYSIS

Client Name: Beta Engineering
Client Project ID: NBC III

ESS Laboratory Work Order: 19H0999

Quality Control Data

Analyte	Result	MRL	Units	Spike Level	Source Result	%REC	%REC Limits	RPD	RPD Limit	Qualifier
5035/8260B Volatile Organic Compounds / Methanol										
Batch C190432 - 5035										
tert-Butylbenzene	2.18	0.200	mg/kg wet	2.000		109	70-130			
Tertiary-amyl methyl ether	2.08	0.200	mg/kg wet	2.000		104	70-130			
Tetrachloroethene	2.02	0.200	mg/kg wet	2.000		101	70-130			
Tetrahydrofuran	2.18	1.00	mg/kg wet	2.000		109	70-130			
Toluene	2.17	0.200	mg/kg wet	2.000		108	70-130			
trans-1,2-Dichloroethene	2.32	0.200	mg/kg wet	2.000		116	70-130			
trans-1,3-Dichloropropene	1.99	0.200	mg/kg wet	2.000		100	70-130			
Trichloroethene	2.07	0.200	mg/kg wet	2.000		103	70-130			
Trichlorofluoromethane	2.24	0.200	mg/kg wet	2.000		112	70-130			
Vinyl Acetate	1.90	0.200	mg/kg wet	2.000		95	70-130			
Vinyl Chloride	1.88	0.200	mg/kg wet	2.000		94	70-130			
Xylene O	2.14	0.200	mg/kg wet	2.000		107	70-130			
Xylene P,M	4.43	0.400	mg/kg wet	4.000		111	70-130			
Surrogate: 1,2-Dichloroethane-d4	4.00		mg/kg wet	5.000		80	70-130			
Surrogate: 4-Bromofluorobenzene	4.59		mg/kg wet	5.000		92	70-130			
Surrogate: Dibromofluoromethane	4.21		mg/kg wet	5.000		84	70-130			
Surrogate: Toluene-d8	4.14		mg/kg wet	5.000		83	70-130			
LCS Dup										
1,1,1,2-Tetrachloroethane	1.99	0.200	mg/kg wet	2.000		100	70-130	4	25	
1,1,1-Trichloroethane	2.13	0.200	mg/kg wet	2.000		106	70-130	0.5	25	
1,1,2,2-Tetrachloroethane	1.71	0.200	mg/kg wet	2.000		86	70-130	6	25	
1,1,2-Trichloroethane	1.87	0.200	mg/kg wet	2.000		93	70-130	4	25	
1,1-Dichloroethane	2.29	0.200	mg/kg wet	2.000		114	70-130	0.3	25	
1,1-Dichloroethene	2.26	0.200	mg/kg wet	2.000		113	70-130	7	25	
1,1-Dichloropropene	2.09	0.200	mg/kg wet	2.000		104	70-130	4	25	
1,2,3-Trichlorobenzene	1.86	0.200	mg/kg wet	2.000		93	70-130	15	25	
1,2,3-Trichloropropane	1.81	0.200	mg/kg wet	2.000		90	70-130	0.4	25	
1,2,4-Trichlorobenzene	1.93	0.200	mg/kg wet	2.000		97	70-130	8	25	
1,2,4-Trimethylbenzene	2.07	0.200	mg/kg wet	2.000		103	70-130	3	25	
1,2-Dibromo-3-Chloropropane	1.33	1.00	mg/kg wet	2.000		66	70-130	10	25	B-
1,2-Dibromoethane	2.10	0.200	mg/kg wet	2.000		105	70-130	4	25	
1,2-Dichlorobenzene	2.12	0.200	mg/kg wet	2.000		106	70-130	2	25	
1,2-Dichloroethane	2.22	0.200	mg/kg wet	2.000		111	70-130	4	25	
1,2-Dichloropropane	1.99	0.200	mg/kg wet	2.000		99	70-130	3	25	
1,3,5-Trimethylbenzene	2.09	0.200	mg/kg wet	2.000		105	70-130	0.9	25	
1,3-Dichlorobenzene	2.13	0.200	mg/kg wet	2.000		107	70-130	2	25	
1,3-Dichloropropane	2.22	0.200	mg/kg wet	2.000		111	70-130	5	25	
1,4-Dichlorobenzene	2.09	0.200	mg/kg wet	2.000		104	70-130	2	25	
1,4-Dioxane - Screen	ND	40.0	mg/kg wet	40.00		0	44-241	200	200	B-
1-Chlorohexane	2.11	0.200	mg/kg wet	2.000		105	70-130	0.3	25	
2,2-Dichloropropane	2.32	0.200	mg/kg wet	2.000		116	70-130	0.3	25	
2-Butanone	10.1	1.00	mg/kg wet	10.00		101	70-130	2	25	
2-Chlorotoluene	2.22	0.200	mg/kg wet	2.000		111	70-130	0.09	25	
2-Hexanone	8.53	1.00	mg/kg wet	10.00		85	70-130	6	25	
4-Chlorotoluene	2.21	0.200	mg/kg wet	2.000		111	70-130	2	25	



CERTIFICATE OF ANALYSIS

Client Name: Beta Engineering
Client Project ID: NBC III

ESS Laboratory Work Order: 19H0999

Quality Control Data

Analyte	Result	MRL	Units	Spike Level	Source Result	%REC	%REC Limits	RPD	RPD Limit	Qualifier
---------	--------	-----	-------	-------------	---------------	------	-------------	-----	-----------	-----------

5035/8260B Volatile Organic Compounds / Methanol

Batch C190432 - 5035

4-Isopropyltoluene	2.02	0.200	mg/kg wet	2.000		101	70-130	4	25	
4-Methyl-2-Pentanone	8.23	1.00	mg/kg wet	10.00		82	70-130	3	25	
Acetone	8.97	1.00	mg/kg wet	10.00		90	70-130	11	25	
Benzene	2.17	0.200	mg/kg wet	2.000		109	70-130	3	25	
Bromobenzene	2.30	0.200	mg/kg wet	2.000		115	70-130	2	25	
Bromochloromethane	2.26	0.200	mg/kg wet	2.000		113	70-130	2	25	
Bromodichloromethane	1.97	0.200	mg/kg wet	2.000		99	70-130	6	25	
Bromoform	1.61	0.200	mg/kg wet	2.000		80	70-130	0.2	25	
Bromomethane	2.17	0.200	mg/kg wet	2.000		108	70-130	4	25	
Carbon Disulfide	2.34	0.200	mg/kg wet	2.000		117	70-130	2	25	
Carbon Tetrachloride	2.09	0.200	mg/kg wet	2.000		105	70-130	2	25	
Chlorobenzene	2.24	0.200	mg/kg wet	2.000		112	70-130	1	25	
Chloroethane	1.86	0.200	mg/kg wet	2.000		93	70-130	9	25	
Chloroform	2.26	0.200	mg/kg wet	2.000		113	70-130	1	25	
Chloromethane	1.94	0.200	mg/kg wet	2.000		97	70-130	3	25	
cis-1,2-Dichloroethene	2.16	0.200	mg/kg wet	2.000		108	70-130	0.2	25	
cis-1,3-Dichloropropene	2.06	0.200	mg/kg wet	2.000		103	70-130	3	25	
Dibromochloromethane	1.87	0.200	mg/kg wet	2.000		94	70-130	2	25	
Dibromomethane	2.08	0.200	mg/kg wet	2.000		104	70-130	3	25	
Dichlorodifluoromethane	1.57	0.200	mg/kg wet	2.000		79	70-130	5	25	
Diethyl Ether	1.78	0.200	mg/kg wet	2.000		89	70-130	4	25	
Di-isopropyl ether	2.26	0.200	mg/kg wet	2.000		113	70-130	1	25	
Ethyl tertiary-butyl ether	1.97	0.200	mg/kg wet	2.000		99	70-130	2	25	
Ethylbenzene	2.18	0.200	mg/kg wet	2.000		109	70-130	3	25	
Hexachlorobutadiene	2.02	0.200	mg/kg wet	2.000		101	70-130	6	25	
Isopropylbenzene	2.16	0.200	mg/kg wet	2.000		108	70-130	4	25	
Methyl tert-Butyl Ether	2.00	0.200	mg/kg wet	2.000		100	70-130	1	25	
Methylene Chloride	2.38	0.400	mg/kg wet	2.000		119	70-130	1	25	
Naphthalene	1.73	0.200	mg/kg wet	2.000		86	70-130	8	25	
n-Butylbenzene	2.20	0.200	mg/kg wet	2.000		110	70-130	6	25	
n-Propylbenzene	2.14	0.200	mg/kg wet	2.000		107	70-130	2	25	
sec-Butylbenzene	2.10	0.200	mg/kg wet	2.000		105	70-130	0.3	25	
Styrene	2.14	0.200	mg/kg wet	2.000		107	70-130	0.2	25	
tert-Butylbenzene	2.12	0.200	mg/kg wet	2.000		106	70-130	3	25	
Tertiary-amyl methyl ether	2.07	0.200	mg/kg wet	2.000		103	70-130	0.9	25	
Tetrachloroethene	2.04	0.200	mg/kg wet	2.000		102	70-130	0.8	25	
Tetrahydrofuran	1.98	1.00	mg/kg wet	2.000		99	70-130	10	25	
Toluene	2.13	0.200	mg/kg wet	2.000		107	70-130	1	25	
trans-1,2-Dichloroethene	2.30	0.200	mg/kg wet	2.000		115	70-130	0.6	25	
trans-1,3-Dichloropropene	1.94	0.200	mg/kg wet	2.000		97	70-130	3	25	
Trichloroethene	2.21	0.200	mg/kg wet	2.000		111	70-130	7	25	
Trichlorofluoromethane	2.24	0.200	mg/kg wet	2.000		112	70-130	0.2	25	
Vinyl Acetate	1.84	0.200	mg/kg wet	2.000		92	70-130	3	25	
Vinyl Chloride	2.02	0.200	mg/kg wet	2.000		101	70-130	7	25	
Xylene O	2.22	0.200	mg/kg wet	2.000		111	70-130	4	25	



CERTIFICATE OF ANALYSIS

Client Name: Beta Engineering
Client Project ID: NBC III

ESS Laboratory Work Order: 19H0999

Quality Control Data

Analyte	Result	MRL	Units	Spike Level	Source Result	%REC	%REC Limits	RPD	RPD Limit	Qualifier
---------	--------	-----	-------	-------------	---------------	------	-------------	-----	-----------	-----------

5035/8260B Volatile Organic Compounds / Methanol

Batch CI90432 - 5035

Xylene P,M	4.38	0.400	mg/kg wet	4.000		110	70-130	1	25	
Surrogate: 1,2-Dichloroethane-d4	3.91		mg/kg wet	5.000		78	70-130			
Surrogate: 4-Bromofluorobenzene	4.67		mg/kg wet	5.000		93	70-130			
Surrogate: Dibromofluoromethane	4.17		mg/kg wet	5.000		83	70-130			
Surrogate: Toluene-d8	4.24		mg/kg wet	5.000		85	70-130			

8082A Polychlorinated Biphenyls (PCB)

Batch CI90307 - 3540C

Blank

Aroclor 1016	ND	0.02	mg/kg wet							
Aroclor 1016 [2C]	ND	0.02	mg/kg wet							
Aroclor 1221	ND	0.02	mg/kg wet							
Aroclor 1221 [2C]	ND	0.02	mg/kg wet							
Aroclor 1232	ND	0.02	mg/kg wet							
Aroclor 1232 [2C]	ND	0.02	mg/kg wet							
Aroclor 1242	ND	0.02	mg/kg wet							
Aroclor 1242 [2C]	ND	0.02	mg/kg wet							
Aroclor 1248	ND	0.02	mg/kg wet							
Aroclor 1248 [2C]	ND	0.02	mg/kg wet							
Aroclor 1254	ND	0.02	mg/kg wet							
Aroclor 1254 [2C]	ND	0.02	mg/kg wet							
Aroclor 1260	ND	0.02	mg/kg wet							
Aroclor 1260 [2C]	ND	0.02	mg/kg wet							
Aroclor 1262	ND	0.02	mg/kg wet							
Aroclor 1262 [2C]	ND	0.02	mg/kg wet							
Aroclor 1268	ND	0.02	mg/kg wet							
Aroclor 1268 [2C]	ND	0.02	mg/kg wet							

Surrogate: Decachlorobiphenyl	0.0229		mg/kg wet	0.02500		92	30-150			
Surrogate: Decachlorobiphenyl [2C]	0.0242		mg/kg wet	0.02500		97	30-150			
Surrogate: Tetrachloro-m-xylene	0.0161		mg/kg wet	0.02500		65	30-150			
Surrogate: Tetrachloro-m-xylene [2C]	0.0208		mg/kg wet	0.02500		83	30-150			

LCS

Aroclor 1016	0.4	0.05	mg/kg wet	0.5000		89	40-140			
Aroclor 1016 [2C]	0.5	0.05	mg/kg wet	0.5000		103	40-140			
Aroclor 1260	0.5	0.05	mg/kg wet	0.5000		100	40-140			
Aroclor 1260 [2C]	0.5	0.05	mg/kg wet	0.5000		98	40-140			

Surrogate: Decachlorobiphenyl	0.0231		mg/kg wet	0.02500		92	30-150			
Surrogate: Decachlorobiphenyl [2C]	0.0246		mg/kg wet	0.02500		98	30-150			
Surrogate: Tetrachloro-m-xylene	0.0181		mg/kg wet	0.02500		72	30-150			
Surrogate: Tetrachloro-m-xylene [2C]	0.0208		mg/kg wet	0.02500		83	30-150			

LCS Dup

Aroclor 1016	0.5	0.05	mg/kg wet	0.5000		92	40-140	4	30	
Aroclor 1016 [2C]	0.5	0.05	mg/kg wet	0.5000		106	40-140	4	30	



CERTIFICATE OF ANALYSIS

Client Name: Beta Engineering
Client Project ID: NBC III

ESS Laboratory Work Order: 19H0999

Quality Control Data

Analyte	Result	MRL	Units	Spike Level	Source Result	%REC	%REC Limits	RPD	RPD Limit	Qualifier
---------	--------	-----	-------	-------------	---------------	------	-------------	-----	-----------	-----------

8082A Polychlorinated Biphenyls (PCB)

Batch C190307 - 3540C

Aroclor 1260	0.5	0.05	mg/kg wet	0.5000		104	40-140	4	30	
Aroclor 1260 [2C]	0.5	0.05	mg/kg wet	0.5000		101	40-140	3	30	
<i>Surrogate: Decachlorobiphenyl</i>	<i>0.0239</i>		mg/kg wet	<i>0.02500</i>		<i>96</i>	<i>30-150</i>			
<i>Surrogate: Decachlorobiphenyl [2C]</i>	<i>0.0254</i>		mg/kg wet	<i>0.02500</i>		<i>102</i>	<i>30-150</i>			
<i>Surrogate: Tetrachloro-m-xylene</i>	<i>0.0190</i>		mg/kg wet	<i>0.02500</i>		<i>76</i>	<i>30-150</i>			
<i>Surrogate: Tetrachloro-m-xylene [2C]</i>	<i>0.0216</i>		mg/kg wet	<i>0.02500</i>		<i>86</i>	<i>30-150</i>			

8100M Total Petroleum Hydrocarbons

Batch CH93012 - 3546

Blank

Decane (C10)	ND	0.2	mg/kg wet							
Docosane (C22)	ND	0.2	mg/kg wet							
Dodecane (C12)	ND	0.2	mg/kg wet							
Eicosane (C20)	ND	0.2	mg/kg wet							
Hexacosane (C26)	ND	0.2	mg/kg wet							
Hexadecane (C16)	ND	0.2	mg/kg wet							
Nonadecane (C19)	ND	0.2	mg/kg wet							
Nonane (C9)	ND	0.2	mg/kg wet							
Octacosane (C28)	ND	0.2	mg/kg wet							
Octadecane (C18)	ND	0.2	mg/kg wet							
Tetracosane (C24)	ND	0.2	mg/kg wet							
Tetradecane (C14)	ND	0.2	mg/kg wet							
Total Petroleum Hydrocarbons	ND	16.2	mg/kg wet							
Triacontane (C30)	ND	0.2	mg/kg wet							

<i>Surrogate: O-Terphenyl</i>	<i>4.66</i>		mg/kg wet	<i>5.000</i>		<i>93</i>	<i>40-140</i>			
-------------------------------	-------------	--	-----------	--------------	--	-----------	---------------	--	--	--

LCS

Decane (C10)	2.0	0.2	mg/kg wet	2.500		81	40-140			
Docosane (C22)	2.5	0.2	mg/kg wet	2.500		102	40-140			
Dodecane (C12)	2.2	0.2	mg/kg wet	2.500		87	40-140			
Eicosane (C20)	2.5	0.2	mg/kg wet	2.500		101	40-140			
Hexacosane (C26)	2.4	0.2	mg/kg wet	2.500		98	40-140			
Hexadecane (C16)	2.4	0.2	mg/kg wet	2.500		97	40-140			
Nonadecane (C19)	2.6	0.2	mg/kg wet	2.500		106	40-140			
Nonane (C9)	1.8	0.2	mg/kg wet	2.500		74	30-140			
Octacosane (C28)	2.4	0.2	mg/kg wet	2.500		96	40-140			
Octadecane (C18)	2.5	0.2	mg/kg wet	2.500		101	40-140			
Tetracosane (C24)	2.5	0.2	mg/kg wet	2.500		100	40-140			
Tetradecane (C14)	2.3	0.2	mg/kg wet	2.500		92	40-140			
Total Petroleum Hydrocarbons	32.4	37.5	mg/kg wet	35.00		93	40-140			
Triacontane (C30)	2.3	0.2	mg/kg wet	2.500		91	40-140			

<i>Surrogate: O-Terphenyl</i>	<i>4.98</i>		mg/kg wet	<i>5.000</i>		<i>100</i>	<i>40-140</i>			
-------------------------------	-------------	--	-----------	--------------	--	------------	---------------	--	--	--

LCS Dup



CERTIFICATE OF ANALYSIS

Client Name: Beta Engineering
Client Project ID: NBC III

ESS Laboratory Work Order: 19H0999

Quality Control Data

Analyte	Result	MRL	Units	Spike Level	Source Result	%REC	%REC Limits	RPD	RPD Limit	Qualifier
---------	--------	-----	-------	-------------	---------------	------	-------------	-----	-----------	-----------

8100M Total Petroleum Hydrocarbons

Batch CH93012 - 3546

Decane (C10)	1.8	0.2	mg/kg wet	2.500		71	40-140	14	25	
Docosane (C22)	2.2	0.2	mg/kg wet	2.500		88	40-140	14	25	
Dodecane (C12)	1.9	0.2	mg/kg wet	2.500		77	40-140	12	25	
Eicosane (C20)	2.2	0.2	mg/kg wet	2.500		87	40-140	15	25	
Hexacosane (C26)	2.1	0.2	mg/kg wet	2.500		85	40-140	14	25	
Hexadecane (C16)	2.1	0.2	mg/kg wet	2.500		84	40-140	14	25	
Nonadecane (C19)	2.3	0.2	mg/kg wet	2.500		92	40-140	14	25	
Nonane (C9)	1.6	0.2	mg/kg wet	2.500		64	30-140	14	25	
Octacosane (C28)	2.1	0.2	mg/kg wet	2.500		83	40-140	14	25	
Octadecane (C18)	2.2	0.2	mg/kg wet	2.500		88	40-140	14	25	
Tetracosane (C24)	2.2	0.2	mg/kg wet	2.500		87	40-140	14	25	
Tetradecane (C14)	2.0	0.2	mg/kg wet	2.500		81	40-140	13	25	
Total Petroleum Hydrocarbons	28.2	37.5	mg/kg wet	35.00		81	40-140	14	25	
Triacotane (C30)	2.0	0.2	mg/kg wet	2.500		80	40-140	13	25	

Surrogate: *O-Terphenyl* 4.30 mg/kg wet 5.000 86 40-140

8270D Semi-Volatile Organic Compounds

Batch CH93011 - 3546

Blank

1,1-Biphenyl	ND	0.100	mg/kg wet							
1,2,4-Trichlorobenzene	ND	0.333	mg/kg wet							
1,2-Dichlorobenzene	ND	0.333	mg/kg wet							
1,3-Dichlorobenzene	ND	0.333	mg/kg wet							
1,4-Dichlorobenzene	ND	0.333	mg/kg wet							
2,3,4,6-Tetrachlorophenol	ND	1.67	mg/kg wet							
2,4,5-Trichlorophenol	ND	0.333	mg/kg wet							
2,4,6-Trichlorophenol	ND	0.333	mg/kg wet							
2,4-Dichlorophenol	ND	0.333	mg/kg wet							
2,4-Dimethylphenol	ND	0.333	mg/kg wet							
2,4-Dinitrophenol	ND	1.67	mg/kg wet							
2,4-Dinitrotoluene	ND	0.167	mg/kg wet							
2,6-Dinitrotoluene	ND	0.333	mg/kg wet							
2-Chloronaphthalene	ND	0.333	mg/kg wet							
2-Chlorophenol	ND	0.333	mg/kg wet							
2-Methylnaphthalene	ND	0.333	mg/kg wet							
2-Methylphenol	ND	0.333	mg/kg wet							
2-Nitroaniline	ND	0.333	mg/kg wet							
2-Nitrophenol	ND	0.333	mg/kg wet							
3,3'-Dichlorobenzidine	ND	0.167	mg/kg wet							
3+4-Methylphenol	ND	0.667	mg/kg wet							
3-Nitroaniline	ND	0.333	mg/kg wet							
4,6-Dinitro-2-Methylphenol	ND	1.67	mg/kg wet							
4-Bromophenyl-phenylether	ND	0.333	mg/kg wet							
4-Chloro-3-Methylphenol	ND	0.333	mg/kg wet							



CERTIFICATE OF ANALYSIS

Client Name: Beta Engineering
Client Project ID: NBC III

ESS Laboratory Work Order: 19H0999

Quality Control Data

Analyte	Result	MRL	Units	Spike Level	Source Result	%REC	%REC Limits	RPD	RPD Limit	Qualifier
---------	--------	-----	-------	-------------	---------------	------	-------------	-----	-----------	-----------

8270D Semi-Volatile Organic Compounds

Batch CH93011 - 3546

4-Chloroaniline	ND	0.667	mg/kg wet
4-Chloro-phenyl-phenyl ether	ND	0.333	mg/kg wet
4-Nitroaniline	ND	0.333	mg/kg wet
4-Nitrophenol	ND	1.67	mg/kg wet
Acenaphthene	ND	0.333	mg/kg wet
Acenaphthylene	ND	0.333	mg/kg wet
Acetophenone	ND	0.667	mg/kg wet
Aniline	ND	0.667	mg/kg wet
Anthracene	ND	0.333	mg/kg wet
Azobenzene	ND	0.333	mg/kg wet
Benzo(a)anthracene	ND	0.167	mg/kg wet
Benzo(a)pyrene	ND	0.067	mg/kg wet
Benzo(b)fluoranthene	ND	0.167	mg/kg wet
Benzo(g,h,i)perylene	ND	0.100	mg/kg wet
Benzo(k)fluoranthene	ND	0.167	mg/kg wet
Benzoic Acid	ND	1.67	mg/kg wet
Benzyl Alcohol	ND	0.333	mg/kg wet
bis(2-Chloroethoxy)methane	ND	0.333	mg/kg wet
bis(2-Chloroethyl)ether	ND	0.100	mg/kg wet
bis(2-chloroisopropyl)Ether	ND	0.333	mg/kg wet
bis(2-Ethylhexyl)phthalate	ND	0.333	mg/kg wet
Butylbenzylphthalate	ND	0.333	mg/kg wet
Carbazole	ND	0.333	mg/kg wet
Chrysene	ND	0.067	mg/kg wet
Dibenzo(a,h)Anthracene	ND	0.067	mg/kg wet
Dibenzofuran	ND	0.333	mg/kg wet
Diethylphthalate	ND	0.333	mg/kg wet
Dimethylphthalate	ND	0.333	mg/kg wet
Di-n-butylphthalate	ND	0.333	mg/kg wet
Di-n-octylphthalate	ND	0.333	mg/kg wet
Fluoranthene	ND	0.333	mg/kg wet
Fluorene	ND	0.333	mg/kg wet
Hexachlorobenzene	ND	0.067	mg/kg wet
Hexachlorobutadiene	ND	0.333	mg/kg wet
Hexachlorocyclopentadiene	ND	1.67	mg/kg wet
Hexachloroethane	ND	0.333	mg/kg wet
Indeno(1,2,3-cd)Pyrene	ND	0.167	mg/kg wet
Isophorone	ND	0.333	mg/kg wet
Naphthalene	ND	0.083	mg/kg wet
Nitrobenzene	ND	0.333	mg/kg wet
N-Nitrosodimethylamine	ND	0.333	mg/kg wet
N-Nitroso-Di-n-Propylamine	ND	0.333	mg/kg wet
N-nitrosodiphenylamine	ND	0.333	mg/kg wet
Pentachlorophenol	ND	0.333	mg/kg wet
Phenanthrene	ND	0.333	mg/kg wet



CERTIFICATE OF ANALYSIS

Client Name: Beta Engineering
Client Project ID: NBC III

ESS Laboratory Work Order: 19H0999

Quality Control Data

Analyte	Result	MRL	Units	Spike Level	Source Result	%REC	%REC Limits	RPD	RPD Limit	Qualifier
---------	--------	-----	-------	-------------	---------------	------	-------------	-----	-----------	-----------

8270D Semi-Volatile Organic Compounds

Batch CH93011 - 3546

Phenol	ND	0.333	mg/kg wet							
Pyrene	ND	0.333	mg/kg wet							
Pyridine	ND	1.67	mg/kg wet							
Surrogate: 1,2-Dichlorobenzene-d4	1.99		mg/kg wet	3.333		60	30-130			
Surrogate: 2,4,6-Tribromophenol	3.55		mg/kg wet	5.000		71	30-130			
Surrogate: 2-Chlorophenol-d4	3.17		mg/kg wet	5.000		63	30-130			
Surrogate: 2-Fluorobiphenyl	2.27		mg/kg wet	3.333		68	30-130			
Surrogate: 2-Fluorophenol	2.98		mg/kg wet	5.000		60	30-130			
Surrogate: Nitrobenzene-d5	2.08		mg/kg wet	3.333		62	30-130			
Surrogate: Phenol-d6	2.90		mg/kg wet	5.000		58	30-130			
Surrogate: p-Terphenyl-d14	2.89		mg/kg wet	3.333		87	30-130			

LCS

1,1-Biphenyl	2.18	0.100	mg/kg wet	3.333		66	40-140			
1,2,4-Trichlorobenzene	2.21	0.333	mg/kg wet	3.333		66	40-140			
1,2-Dichlorobenzene	1.98	0.333	mg/kg wet	3.333		59	40-140			
1,3-Dichlorobenzene	1.88	0.333	mg/kg wet	3.333		56	40-140			
1,4-Dichlorobenzene	1.87	0.333	mg/kg wet	3.333		56	40-140			
2,3,4,6-Tetrachlorophenol	2.95	1.67	mg/kg wet	3.333		88	30-130			
2,4,5-Trichlorophenol	2.86	0.333	mg/kg wet	3.333		86	30-130			
2,4,6-Trichlorophenol	2.56	0.333	mg/kg wet	3.333		77	30-130			
2,4-Dichlorophenol	2.43	0.333	mg/kg wet	3.333		73	30-130			
2,4-Dimethylphenol	2.10	0.333	mg/kg wet	3.333		63	30-130			
2,4-Dinitrophenol	2.79	1.67	mg/kg wet	3.333		84	30-130			
2,4-Dinitrotoluene	2.76	0.167	mg/kg wet	3.333		83	40-140			
2,6-Dinitrotoluene	2.78	0.333	mg/kg wet	3.333		83	40-140			
2-Chloronaphthalene	2.16	0.333	mg/kg wet	3.333		65	40-140			
2-Chlorophenol	1.90	0.333	mg/kg wet	3.333		57	30-130			
2-Methylnaphthalene	2.24	0.333	mg/kg wet	3.333		67	40-140			
2-Methylphenol	1.93	0.333	mg/kg wet	3.333		58	30-130			
2-Nitroaniline	1.88	0.333	mg/kg wet	3.333		56	40-140			
2-Nitrophenol	1.99	0.333	mg/kg wet	3.333		60	30-130			
3,3'-Dichlorobenzidine	2.86	0.167	mg/kg wet	3.333		86	40-140			
3+4-Methylphenol	4.34	0.667	mg/kg wet	6.667		65	30-130			
3-Nitroaniline	2.31	0.333	mg/kg wet	3.333		69	40-140			
4,6-Dinitro-2-Methylphenol	2.83	1.67	mg/kg wet	3.333		85	30-130			
4-Bromophenyl-phenylether	3.15	0.333	mg/kg wet	3.333		95	40-140			
4-Chloro-3-Methylphenol	2.59	0.333	mg/kg wet	3.333		78	30-130			
4-Chloroaniline	1.66	0.667	mg/kg wet	3.333		50	40-140			
4-Chloro-phenyl-phenyl ether	2.85	0.333	mg/kg wet	3.333		85	40-140			
4-Nitroaniline	2.39	0.333	mg/kg wet	3.333		72	40-140			
4-Nitrophenol	1.96	1.67	mg/kg wet	3.333		59	30-130			
Acenaphthene	2.36	0.333	mg/kg wet	3.333		71	40-140			
Acenaphthylene	2.08	0.333	mg/kg wet	3.333		63	40-140			
Acetophenone	1.73	0.667	mg/kg wet	3.333		52	40-140			
Aniline	1.29	0.667	mg/kg wet	3.333		39	40-140			B-



CERTIFICATE OF ANALYSIS

Client Name: Beta Engineering
Client Project ID: NBC III

ESS Laboratory Work Order: 19H0999

Quality Control Data

Analyte	Result	MRL	Units	Spike Level	Source Result	%REC	%REC Limits	RPD	RPD Limit	Qualifier
---------	--------	-----	-------	-------------	---------------	------	-------------	-----	-----------	-----------

8270D Semi-Volatile Organic Compounds

Batch CH93011 - 3546

Anthracene	2.67	0.333	mg/kg wet	3.333		80	40-140			
Azobenzene	2.04	0.333	mg/kg wet	3.333		61	40-140			
Benzo(a)anthracene	2.87	0.167	mg/kg wet	3.333		86	40-140			
Benzo(a)pyrene	2.64	0.067	mg/kg wet	3.333		79	40-140			
Benzo(b)fluoranthene	2.63	0.167	mg/kg wet	3.333		79	40-140			
Benzo(g,h,i)perylene	2.80	0.100	mg/kg wet	3.333		84	40-140			
Benzo(k)fluoranthene	2.68	0.167	mg/kg wet	3.333		80	40-140			
Benzoic Acid	2.35	1.67	mg/kg wet	3.333		70	40-140			
Benzyl Alcohol	1.46	0.333	mg/kg wet	3.333		44	40-140			
bis(2-Chloroethoxy)methane	1.76	0.333	mg/kg wet	3.333		53	40-140			
bis(2-Chloroethyl)ether	1.73	0.100	mg/kg wet	3.333		52	40-140			
bis(2-chloroisopropyl)Ether	1.77	0.333	mg/kg wet	3.333		53	40-140			
bis(2-Ethylhexyl)phthalate	2.94	0.333	mg/kg wet	3.333		88	40-140			
Butylbenzylphthalate	2.90	0.333	mg/kg wet	3.333		87	40-140			
Carbazole	2.74	0.333	mg/kg wet	3.333		82	40-140			
Chrysene	2.72	0.067	mg/kg wet	3.333		82	40-140			
Dibenzo(a,h)Anthracene	2.72	0.067	mg/kg wet	3.333		82	40-140			
Dibenzofuran	2.46	0.333	mg/kg wet	3.333		74	40-140			
Diethylphthalate	2.81	0.333	mg/kg wet	3.333		84	40-140			
Dimethylphthalate	2.82	0.333	mg/kg wet	3.333		85	40-140			
Di-n-butylphthalate	3.15	0.333	mg/kg wet	3.333		94	40-140			
Di-n-octylphthalate	2.92	0.333	mg/kg wet	3.333		88	40-140			
Fluoranthene	3.02	0.333	mg/kg wet	3.333		91	40-140			
Fluorene	2.63	0.333	mg/kg wet	3.333		79	40-140			
Hexachlorobenzene	3.17	0.067	mg/kg wet	3.333		95	40-140			
Hexachlorobutadiene	2.21	0.333	mg/kg wet	3.333		66	40-140			
Hexachlorocyclopentadiene	1.28	1.67	mg/kg wet	3.333		38	40-140			B-
Hexachloroethane	1.63	0.333	mg/kg wet	3.333		49	40-140			
Indeno(1,2,3-cd)Pyrene	2.70	0.167	mg/kg wet	3.333		81	40-140			
Isophorone	1.54	0.333	mg/kg wet	3.333		46	40-140			
Naphthalene	2.00	0.083	mg/kg wet	3.333		60	40-140			
Nitrobenzene	1.60	0.333	mg/kg wet	3.333		48	40-140			
N-Nitrosodimethylamine	1.64	0.333	mg/kg wet	3.333		49	40-140			
N-Nitroso-Di-n-Propylamine	1.64	0.333	mg/kg wet	3.333		49	40-140			
N-nitrosodiphenylamine	2.79	0.333	mg/kg wet	3.333		84	40-140			
Pentachlorophenol	3.18	0.333	mg/kg wet	3.333		95	30-130			
Phenanthrene	2.74	0.333	mg/kg wet	3.333		82	40-140			
Phenol	1.80	0.333	mg/kg wet	3.333		54	30-130			
Pyrene	2.81	0.333	mg/kg wet	3.333		84	40-140			
Pyridine	1.61	1.67	mg/kg wet	3.333		48	40-140			
Surrogate: 1,2-Dichlorobenzene-d4	1.81		mg/kg wet	3.333		54	30-130			
Surrogate: 2,4,6-Tribromophenol	4.62		mg/kg wet	5.000		92	30-130			
Surrogate: 2-Chlorophenol-d4	2.95		mg/kg wet	5.000		59	30-130			
Surrogate: 2-Fluorobiphenyl	2.29		mg/kg wet	3.333		69	30-130			
Surrogate: 2-Fluorophenol	2.90		mg/kg wet	5.000		58	30-130			
Surrogate: Nitrobenzene-d5	1.78		mg/kg wet	3.333		53	30-130			



CERTIFICATE OF ANALYSIS

Client Name: Beta Engineering
Client Project ID: NBC III

ESS Laboratory Work Order: 19H0999

Quality Control Data

Analyte	Result	MRL	Units	Spike Level	Source Result	%REC	%REC Limits	RPD	RPD Limit	Qualifier
8270D Semi-Volatile Organic Compounds										
Batch CH93011 - 3546										
Surrogate: Phenol-d6	2.80		mg/kg wet	5.000		56	30-130			
Surrogate: p-Terphenyl-d14	2.92		mg/kg wet	3.333		88	30-130			
LCS Dup										
1,1-Biphenyl	2.16	0.100	mg/kg wet	3.333		65	40-140	1	30	
1,2,4-Trichlorobenzene	2.24	0.333	mg/kg wet	3.333		67	40-140	1	30	
1,2-Dichlorobenzene	2.00	0.333	mg/kg wet	3.333		60	40-140	1	30	
1,3-Dichlorobenzene	1.92	0.333	mg/kg wet	3.333		57	40-140	2	30	
1,4-Dichlorobenzene	1.87	0.333	mg/kg wet	3.333		56	40-140	0.03	30	
2,3,4,6-Tetrachlorophenol	2.88	1.67	mg/kg wet	3.333		86	30-130	2	30	
2,4,5-Trichlorophenol	2.77	0.333	mg/kg wet	3.333		83	30-130	3	30	
2,4,6-Trichlorophenol	2.51	0.333	mg/kg wet	3.333		75	30-130	2	30	
2,4-Dichlorophenol	2.39	0.333	mg/kg wet	3.333		72	30-130	1	30	
2,4-Dimethylphenol	2.07	0.333	mg/kg wet	3.333		62	30-130	1	30	
2,4-Dinitrophenol	2.70	1.67	mg/kg wet	3.333		81	30-130	3	30	
2,4-Dinitrotoluene	2.71	0.167	mg/kg wet	3.333		81	40-140	2	30	
2,6-Dinitrotoluene	2.79	0.333	mg/kg wet	3.333		84	40-140	0.2	30	
2-Chloronaphthalene	2.11	0.333	mg/kg wet	3.333		63	40-140	3	30	
2-Chlorophenol	1.98	0.333	mg/kg wet	3.333		59	30-130	4	30	
2-Methylnaphthalene	2.21	0.333	mg/kg wet	3.333		66	40-140	1	30	
2-Methylphenol	1.93	0.333	mg/kg wet	3.333		58	30-130	0.009	30	
2-Nitroaniline	1.87	0.333	mg/kg wet	3.333		56	40-140	0.2	30	
2-Nitrophenol	1.92	0.333	mg/kg wet	3.333		58	30-130	3	30	
3,3'-Dichlorobenzidine	2.72	0.167	mg/kg wet	3.333		82	40-140	5	30	
3+4-Methylphenol	4.39	0.667	mg/kg wet	6.667		66	30-130	1	30	
3-Nitroaniline	2.30	0.333	mg/kg wet	3.333		69	40-140	0.3	30	
4,6-Dinitro-2-Methylphenol	2.75	1.67	mg/kg wet	3.333		83	30-130	3	30	
4-Bromophenyl-phenylether	3.06	0.333	mg/kg wet	3.333		92	40-140	3	30	
4-Chloro-3-Methylphenol	2.54	0.333	mg/kg wet	3.333		76	30-130	2	30	
4-Chloroaniline	1.65	0.667	mg/kg wet	3.333		49	40-140	0.9	30	
4-Chloro-phenyl-phenyl ether	2.71	0.333	mg/kg wet	3.333		81	40-140	5	30	
4-Nitroaniline	2.37	0.333	mg/kg wet	3.333		71	40-140	1	30	
4-Nitrophenol	1.83	1.67	mg/kg wet	3.333		55	30-130	7	30	
Acenaphthene	2.34	0.333	mg/kg wet	3.333		70	40-140	0.7	30	
Acenaphthylene	2.08	0.333	mg/kg wet	3.333		62	40-140	0.2	30	
Acetophenone	1.77	0.667	mg/kg wet	3.333		53	40-140	2	30	
Aniline	1.30	0.667	mg/kg wet	3.333		39	40-140	0.5	30	B-
Anthracene	2.63	0.333	mg/kg wet	3.333		79	40-140	1	30	
Azobenzene	2.01	0.333	mg/kg wet	3.333		60	40-140	2	30	
Benzo(a)anthracene	2.74	0.167	mg/kg wet	3.333		82	40-140	5	30	
Benzo(a)pyrene	2.57	0.067	mg/kg wet	3.333		77	40-140	3	30	
Benzo(b)fluoranthene	2.50	0.167	mg/kg wet	3.333		75	40-140	5	30	
Benzo(g,h,i)perylene	2.82	0.100	mg/kg wet	3.333		85	40-140	0.8	30	
Benzo(k)fluoranthene	2.71	0.167	mg/kg wet	3.333		81	40-140	1	30	
Benzoic Acid	2.31	1.67	mg/kg wet	3.333		69	40-140	2	30	



CERTIFICATE OF ANALYSIS

Client Name: Beta Engineering
Client Project ID: NBC III

ESS Laboratory Work Order: 19H0999

Quality Control Data

Analyte	Result	MRL	Units	Spike Level	Source Result	%REC	%REC Limits	RPD	RPD Limit	Qualifier
---------	--------	-----	-------	-------------	---------------	------	-------------	-----	-----------	-----------

8270D Semi-Volatile Organic Compounds

Batch CH93011 - 3546

Benzyl Alcohol	1.49	0.333	mg/kg wet	3.333		45	40-140	2	30	
bis(2-Chloroethoxy)methane	1.80	0.333	mg/kg wet	3.333		54	40-140	2	30	
bis(2-Chloroethyl)ether	1.79	0.100	mg/kg wet	3.333		54	40-140	4	30	
bis(2-chloroisopropyl)Ether	1.83	0.333	mg/kg wet	3.333		55	40-140	3	30	
bis(2-Ethylhexyl)phthalate	2.70	0.333	mg/kg wet	3.333		81	40-140	8	30	
Butylbenzylphthalate	2.65	0.333	mg/kg wet	3.333		79	40-140	9	30	
Carbazole	2.64	0.333	mg/kg wet	3.333		79	40-140	4	30	
Chrysene	2.68	0.067	mg/kg wet	3.333		81	40-140	1	30	
Dibenzo(a,h)Anthracene	2.77	0.067	mg/kg wet	3.333		83	40-140	2	30	
Dibenzofuran	2.47	0.333	mg/kg wet	3.333		74	40-140	0.1	30	
Diethylphthalate	2.82	0.333	mg/kg wet	3.333		84	40-140	0.2	30	
Dimethylphthalate	2.81	0.333	mg/kg wet	3.333		84	40-140	0.3	30	
Di-n-butylphthalate	2.89	0.333	mg/kg wet	3.333		87	40-140	9	30	
Di-n-octylphthalate	2.72	0.333	mg/kg wet	3.333		82	40-140	7	30	
Fluoranthene	2.85	0.333	mg/kg wet	3.333		85	40-140	6	30	
Fluorene	2.64	0.333	mg/kg wet	3.333		79	40-140	0.2	30	
Hexachlorobenzene	3.07	0.067	mg/kg wet	3.333		92	40-140	3	30	
Hexachlorobutadiene	2.12	0.333	mg/kg wet	3.333		64	40-140	4	30	
Hexachlorocyclopentadiene	1.28	1.67	mg/kg wet	3.333		38	40-140	0.03	30	B-
Hexachloroethane	1.63	0.333	mg/kg wet	3.333		49	40-140	0.3	30	
Indeno(1,2,3-cd)Pyrene	2.76	0.167	mg/kg wet	3.333		83	40-140	2	30	
Isophorone	1.53	0.333	mg/kg wet	3.333		46	40-140	0.4	30	
Naphthalene	2.00	0.083	mg/kg wet	3.333		60	40-140	0.1	30	
Nitrobenzene	1.60	0.333	mg/kg wet	3.333		48	40-140	0.05	30	
N-Nitrosodimethylamine	1.27	0.333	mg/kg wet	3.333		38	40-140	26	30	B-
N-Nitroso-Di-n-Propylamine	1.71	0.333	mg/kg wet	3.333		51	40-140	4	30	
N-nitrosodiphenylamine	2.78	0.333	mg/kg wet	3.333		83	40-140	0.2	30	
Pentachlorophenol	3.13	0.333	mg/kg wet	3.333		94	30-130	2	30	
Phenanthrene	2.63	0.333	mg/kg wet	3.333		79	40-140	4	30	
Phenol	1.80	0.333	mg/kg wet	3.333		54	30-130	0.3	30	
Pyrene	2.67	0.333	mg/kg wet	3.333		80	40-140	5	30	
Pyridine	1.31	1.67	mg/kg wet	3.333		39	40-140	21	30	B-
Surrogate: 1,2-Dichlorobenzene-d4	1.79		mg/kg wet	3.333		54	30-130			
Surrogate: 2,4,6-Tribromophenol	4.32		mg/kg wet	5.000		86	30-130			
Surrogate: 2-Chlorophenol-d4	2.91		mg/kg wet	5.000		58	30-130			
Surrogate: 2-Fluorobiphenyl	2.22		mg/kg wet	3.333		66	30-130			
Surrogate: 2-Fluorophenol	3.12		mg/kg wet	5.000		62	30-130			
Surrogate: Nitrobenzene-d5	1.72		mg/kg wet	3.333		52	30-130			
Surrogate: Phenol-d6	2.75		mg/kg wet	5.000		55	30-130			
Surrogate: p-Terphenyl-d14	2.76		mg/kg wet	3.333		83	30-130			



CERTIFICATE OF ANALYSIS

Client Name: Beta Engineering
Client Project ID: NBC III

ESS Laboratory Work Order: 19H0999

Notes and Definitions

- Z18 Temperature is not within 23 +/-2 °C.
- U Analyte included in the analysis, but not detected
- SD Surrogate recovery(ies) diluted below the MRL (SD).
- SC Surrogate recovery(ies) outside of criteria. Reextraction/Reanalysis confirms results (SC).
- Q Calibration required quadratic regression (Q).
- PT Pentachlorophenol tailing factor > 2.
- J Reported between MDL and MRL
- IC Internal Standard(s) outside of criteria. Sample was reanalyzed to confirm (IC).
- EL Elevated Method Reporting Limits due to sample matrix (EL).
- D Diluted.
- CD+ Continuing Calibration %Diff/Drift is above control limit (CD+).
- CD- Continuing Calibration %Diff/Drift is below control limit (CD-).
- B- Blank Spike recovery is below lower control limit (B-).
- ND Analyte NOT DETECTED at or above the MRL (LOQ), LOD for DoD Reports, MDL for J-Flagged Analytes
- dry Sample results reported on a dry weight basis
- RPD Relative Percent Difference
- MDL Method Detection Limit
- MRL Method Reporting Limit
- LOD Limit of Detection
- LOQ Limit of Quantitation
- DL Detection Limit
- I/V Initial Volume
- F/V Final Volume
- § Subcontracted analysis; see attached report
- 1 Range result excludes concentrations of surrogates and/or internal standards eluting in that range.
- 2 Range result excludes concentrations of target analytes eluting in that range.
- 3 Range result excludes the concentration of the C9-C10 aromatic range.
- Avg Results reported as a mathematical average.
- NR No Recovery
- [CALC] Calculated Analyte
- SUB Subcontracted analysis; see attached report
- RL Reporting Limit
- EDL Estimated Detection Limit
- MF Membrane Filtration
- MPN Most Probably Number
- TNTC Too numerous to Count
- CFU Colony Forming Units



CERTIFICATE OF ANALYSIS

Client Name: Beta Engineering
Client Project ID: NBC III

ESS Laboratory Work Order: 19H0999

ESS LABORATORY CERTIFICATIONS AND ACCREDITATIONS

ENVIRONMENTAL

Rhode Island Potable and Non Potable Water: LAI00179

<http://www.health.ri.gov/find/labs/analytical/ESS.pdf>

Connecticut Potable and Non Potable Water, Solid and Hazardous Waste: PH-0750

http://www.ct.gov/dph/lib/dph/environmental_health/environmental_laboratories/pdf/OutOfStateCommercialLaboratories.pdf

Maine Potable and Non Potable Water, and Solid and Hazardous Waste: RI00002

<http://www.maine.gov/dhhs/mecdc/environmental-health/dwp/partners/labCert.shtml>

Massachusetts Potable and Non Potable Water: M-RI002

<http://public.dep.state.ma.us/Labcert/Labcert.aspx>

New Hampshire (NELAP accredited) Potable and Non Potable Water, Solid and Hazardous Waste: 2424

<http://des.nh.gov/organization/divisions/water/dwgb/nhelap/index.htm>

New York (NELAP accredited) Non Potable Water, Solid and Hazardous Waste: 11313

<http://www.wadsworth.org/labcert/elap/comm.html>

New Jersey (NELAP accredited) Non Potable Water, Solid and Hazardous Waste: RI006

http://datamine2.state.nj.us/DEP_OPRA/OpraMain/pi_main?mode=pi_by_site&sort_order=PI_NAMEA&Select+a+Site:=58715

United States Department of Agriculture Soil Permit: P330-12-00139

Pennsylvania: 68-01752

<http://www.dep.pa.gov/Business/OtherPrograms/Labs/Pages/Laboratory-Accreditation-Program.aspx>

ESS Laboratory Sample and Cooler Receipt Checklist

Client: Beta Engineering - ML/ML
 Shipped/Delivered Via: Client

ESS Project ID: 19H0999
 Date Received: 8/30/2019
 Project Due Date: 9/9/2019
 Days for Project: 5 Day

- 1. Air bill manifest present? No
Air No.: NA
- 2. Were custody seals present? No
- 3. Is radiation count <100 CPM? Yes
- 4. Is a Cooler Present? Yes
Temp: 4.8 Iced with: Ice
- 5. Was COC signed and dated by client? Yes

- 6. Does COC match bottles? Yes
- 7. Is COC complete and correct? Yes
- 8. Were samples received intact? Yes
- 9. Were labs informed about short holds & rushes? Yes / No / NA
- 10. Were any analyses received outside of hold time? Yes / No

11. Any Subcontracting needed? Yes / No
 ESS Sample IDs: _____
 Analysis: _____
 TAT: _____

12. Were VOAs received? Yes / No
 a. Air bubbles in aqueous VOAs? Yes / No
 b. Does methanol cover soil completely? Yes / No / NA

13. Are the samples properly preserved? Yes / No
 a. If metals preserved upon receipt: Date: 8/30/19 Time: _____ By: _____
 b. Low Level VOA vials frozen: Date: _____ Time: 1452 By: u

Sample Receiving Notes:

14. Was there a need to contact Project Manager? Yes / No
 a. Was there a need to contact the client? Yes / No
 Who was contacted? _____ Date: _____ Time: _____ By: _____

Sample Number	Container ID	Proper Container	Air Bubbles Present	Sufficient Volume	Container Type	Preservative	Record pH (Cyanide and 608 Pesticides)
01	383141	Yes	NA	Yes	VOA Vial - Methanol	MeOH	
01	383148	Yes	NA	Yes	VOA Vial - Other	Other	
01	383149	Yes	NA	Yes	VOA Vial - Other	Other	
01	383153	Yes	NA	Yes	8 oz. Jar - Unpres	NP	
02	383140	Yes	NA	Yes	VOA Vial - Methanol	MeOH	
02	383146	Yes	NA	Yes	VOA Vial - Other	Other	
02	383147	Yes	NA	Yes	VOA Vial - Other	Other	
02	383152	Yes	NA	Yes	8 oz. Jar - Unpres	NP	
03	383139	Yes	NA	Yes	VOA Vial - Methanol	MeOH	
03	383144	Yes	NA	Yes	VOA Vial - Other	Other	
03	383145	Yes	NA	Yes	VOA Vial - Other	Other	
03	383151	Yes	NA	Yes	8 oz. Jar - Unpres	NP	
04	383138	Yes	NA	Yes	VOA Vial - Methanol	MeOH	
04	383142	Yes	NA	Yes	VOA Vial - Other	Other	
04	383143	Yes	NA	Yes	VOA Vial - Other	Other	
04	383150	Yes	NA	Yes	8 oz. Jar - Unpres	NP	

2nd Review

Were all containers scanned into storage/lab?

Are barcode labels on correct containers?

Are all Flashpoint stickers attached/container ID # circled?

Are all Hex Chrome stickers attached?

Initials [Signature]
 Yes / No / NA
 Yes / No / NA
 Yes / No / NA

ESS Laboratory Sample and Cooler Receipt Checklist

Client: Beta Engineering - ML/ML

ESS Project ID: 19H0999

Date Received: 8/30/2019


Are all QC stickers attached?

Yes / No / NA

Are VOA stickers attached if bubbles noted?

Yes / No / NA

Completed

By: 

Date & Time: 8/30/19 1440

Reviewed

By: 

Date & Time: 8/30/19 1453

Delivered

By: 

Date & Time: 8/30/19 1453

ESS Laboratory

Division of Thielsch Engineering, Inc.
 185 Frances Avenue, Cranston RI 02910
 Tel. (401) 461-7181 Fax (401) 461-4486
 www.esslaboratory.com

CHAIN OF CUSTODY

Turn Time _____ Days _____
 Regulatory State RI
 Is this project for any of the following?
 OCT RCP MA MCP ORGP

ESS Lab # 19H0999
 Reporting Limits RIDEM ResDec/Dec
 Data Checker
 Other (Please Specify →)

Company Name Beta Gray Project Name IDA-4 and IDA-5
 Contact Person Joe McLaughlin Address 701 Gross, W. W. Highway Hwy PO # _____
 City L. W. 02865 State RI Zip Code 02865
 Telephone Number 401.333.2352 Email Address j.mclaughlin@beta-inc.com

ESS Lab ID	Collection Date	Collection Time	Sample Type	Sample Matrix	Sample ID	Analysis
1	8/30/14	8:20	Grab	Soil	B-7 0-2'	VOCs X TPH X RBs X PR-13 Metals X
2		8:35	I	I	B-7 2-4'	VOCs X TPH X RBs X PR-13 Metals X
3		8:50	I	I	B-7 4-6'	VOCs X TPH X RBs X PR-13 Metals X
4		9:10	Comp	I	B-7 6-10'	VOCs X TPH X RBs X PR-13 Metals X

Container Type: AC-Air Cassette AG-Amber Glass B-BOD Bottle C-Cubitainer J-Jar O-Other P-Poly S-Sterile V-Vial
 Container Volume: 1-100 mL 2-2.5 gal 3-250 mL 4-300 mL 5-500 mL 6-1L 7-VDA 8-2 oz 9-4 oz 10-8 oz 11-Other
 Preservation Code: 1-Non Preserved 2-HCl 3-H2SO4 4-HNO3 5-NaOH 6-Methanol 7-Az2O3 8-ZnAc2 NaOH 9-NH4Cl 10-DI H2O 11-Other
 Number of Containers per Sample: 3

Laboratory Use Only
 Cooler Present: Drop Off
 Seals Intact: Pickup
 Cooler Temperature: 4.5 °C
 Sampled by: Scott Mac
 Comments: 20X Rule as per client jjs 9/6/19

Relinquished by: (Signature, Date & Time)	Relinquished By: (Signature, Date & Time)	Received By: (Signature, Date & Time)
<u>SM</u> 8/30/14 13:37	<u>JJS</u> 9/6/19 13:37	

ESS Laboratory

Division of Thielsch Engineering, Inc.
 185 Frances Avenue, Cranston RI 02910
 Tel. (401) 461-7181 Fax (401) 461-4486
 www.esslaboratory.com

CHAIN OF CUSTODY

Turn Time Std Days RI

Regulatory State RI

Is this project for any of the following?
 OCT RCP MA MCP ORGP

Project # 701 Gross Wilmington Hwy Address 701 Gross Wilmington Hwy Project Name IDA-4 and IDA-5

Company Name Beta Gray State RI PO #

Contact Person Joe McLaughlin Zip Code 02865

City Lincoln Email Address j.mclaughlin@beta-inc.com

Telephone Number 401.333.2352 FAX Number

ESS Lab ID

Collection Date

Collection Time

Sample Type

Sample Matrix

Sample ID

Analysis

Electronic Deliverables

Excel

ESS Lab # 19H0999

Reporting Limits RIDEM ResDec/Dec

Electronic Deliverables Data Checker Other (Please Specify ->)

Analysis

VOCs

SVOCs

TPH

RBs

PR-13 Metals

1

8/30/14

8:20

Grab

Soil

B-7 0-2'

X

X

X

X

X

X

X

X

X

X

X

X

X

X

X

X

X

X

X

X

X

X

Laboratory Use Only

Cooler Present: On Off

Seals Intact: Yes No

Cooler Temperature: 4.5 °C

Relinquished by: (Signature, Date & Time)

Received By: (Signature, Date & Time)

Relinquished by: (Signature, Date & Time)

Received By: (Signature, Date & Time)

Relinquished by: (Signature, Date & Time)

Received By: (Signature, Date & Time)

Number of Containers per Sample: 3

Sampled by: Scott Mac

Comments:

Please specify "Other" preservative and containers types in this space

Relinquished By: (Signature, Date & Time)

Received By: (Signature, Date & Time)

Relinquished By: (Signature, Date & Time)

Received By: (Signature, Date & Time)

Relinquished By: (Signature, Date & Time)

Received By: (Signature, Date & Time)

APPENDIX G
GROUNDWATER SAMPLING LOGS



WELL SAMPLING LOG

Project No. 6412
 Well ID MW-4
 Page # 1
 Date 3/12/2020
 Sampler SN

Equipment Used: Geotech pump and YSI 6820

Calibration Performed (Ask for zero calib of DO) _____

A: Set Up:

Well/Road Box condition Okay
 Well Gauging Reference Point: (i.e. road box, PVC casing) Top of PVC
 Well Screen Depth Interval Reference Point _____
 Bottom Depth (if known, if not known do not measure as it will increase turbidity): 24'
 Initial Groundwater Depth from reference point: 17.93'
 Pump Intake Depth _____

B: Flow Rate

B-1 - Calculated Allowable Drawdown
 Calculated Depth not to exceed: 18.23'
 B-2 - Measure Flow Rate (generally 100 to 500 ml/min) (VOA Vials are 40 ml)
 Volume/Time= 40 mL/30 seconds
 Allowable Drawdown Exceeded (Y/N) N
 (if water table was in screen interval, allowable drawdown can be exceeded if at lowest flow setting)

C: Stabilization

C-1 - Calculate Time Interval for Independent Water Quality Readings
 (Flow-thru cell volume approx. 400 ml) (Cell volume/flow rate generally 2-4 min.)
 Cell Volume/Flow Rate= _____
 C-2 - Measure Stabilized Water Quality parameters and Turbidity

Time	Temperature	SpCond	DO	pH	ORP	Turbidity	Water Depth	Flow	Comments
hr:min	Celsius	uS/cm	mg/L	units	mV	NTU	ft.	ml/min	
Criteria		3%	10% or 0.2	0.2	20 mV	10% or <1			
10:35	12.49	1,204	2.18	6.55	79.7	--	17.98	80	
10:40	12.3	1,221	1.84	6.54	80.5	--	18.01	80	
10:45	12.24	1,238	1.49	6.53	81.7	--	18.05	80	
10:50	12.35	1,231	1.33	6.53	79.8	--	18.11	80	
10:55	12.37	1,221	1.28	6.53	77.3	--	18.18	80	
11:00	12.39	1,219	1.26	6.52	76.1	--	18.16	80	

D. Sample Collection

Sample from pump discharge line (if not disconnected from flow thru cell, decon and filed bland are needed)
 Appearance of sample water Clear
 Sample Time: 9:43



WELL SAMPLING LOG

Project No. 6412
 Well ID MW-7
 Page # 1
 Date 3/12/2020
 Sampler SN

Equipment Used: Geotech pump and YSI 6820

Calibration Performed (Ask for zero calib of DO) _____

A: Set Up:

Well/Road Box condition Okay
 Well Gauging Reference Point: (i.e. road box, PVC casing) Top of PVC
 Well Screen Depth Interval Reference Point _____
 Bottom Depth (if known, if not known do not measure as it will increase turbidity): 20.0
 Initial Groundwater Depth from reference point: 8.32
 Pump Intake Depth _____

B: Flow Rate

B-1 - Calculated Allowable Drawdown
 Calculated Depth not to exceed: 8.62'
 B-2 - Measure Flow Rate (generally 100 to 500 ml/min) (VOA Vials are 40 ml)
 Volume/Time= 40 mL/30 seconds
 Allowable Drawdown Exceeded (Y/N) N
 (if water table was in screen interval, allowable drawdown can be exceeded if at lowest flow setting)

C: Stabilization

C-1 - Calculate Time Interval for Independent Water Quality Readings
 (Flow-thru cell volume approx. 400 ml) (Cell volume/flow rate generally 2-4 min.)
 Cell Volume/Flow Rate= _____
 C-2 - Measure Stabilized Water Quality parameters and Turbidity

Time	Temperature	SpCond	DO	pH	ORP	Turbidity	Water Depth	Flow	Comments
hr:min	Celsius	uS/cm	mg/L	units	mV	NTU	ft.	ml/min	
Criteria		3%	10% or 0.2	0.2	20 mV	10% or <1			
8:55	11.21	607	2.78	7.14	-78.90	--	8.35	80	
9:00	11.68	619	1.50	6.99	-56.60	--	8.37	80	
9:05	11.63	604	1.41	6.90	-41.80	--	8.39	80	
9:10	11.59	589	1.23	6.83	-37.50	--	8.41	80	
9:15	11.53	611	1.21	6.80	-23.40	--	8.43	80	
9:20	11.49	627	1.18	6.77	-3.00	--	8.44	80	
9:25	11.51	622	1.16	6.77	-4.90	--	8.45	80	
9:30	11.53	623	1.15	6.77	-6.00	--	8.46	80	
9:35	11.56	626	1.15	6.77	-6.80	--	8.48	80	

D. Sample Collection

Sample from pump discharge line (if not disconnected from flow thru cell, decon and filed bland are needed)
 Appearance of sample water Clear
 Sample Time: 9:35

APPENDIX H

GROUNDWATER LABORATORY CERTIFICATES OF ANALYSIS



CERTIFICATE OF ANALYSIS

Joe McLoughlin
Beta Engineering
701 George Washington Hwy 2nd FL
Lincoln, RI 02865

RE: NBC III (6412)
ESS Laboratory Work Order Number: 20C0407

This signed Certificate of Analysis is our approved release of your analytical results. These results are only representative of sample aliquots received at the laboratory. ESS Laboratory expects its clients to follow all regulatory sampling guidelines. Beginning with this page, the entire report has been paginated. This report should not be copied except in full without the approval of the laboratory. Samples will be disposed of thirty days after the final report has been delivered. If you have any questions or concerns, please feel free to call our Customer Service Department.

Laurel Stoddard
Laboratory Director

REVIEWED
By ESS Laboratory at 5:37 pm, Mar 20, 2020

Analytical Summary

The project as described above has been analyzed in accordance with the ESS Quality Assurance Plan. This plan utilizes the following methodologies: US EPA SW-846, US EPA Methods for Chemical Analysis of Water and Wastes per 40 CFR Part 136, APHA Standard Methods for the Examination of Water and Wastewater, American Society for Testing and Materials (ASTM), and other recognized methodologies. The analyses with these noted observations are in conformance to the Quality Assurance Plan. In chromatographic analysis, manual integration is frequently used instead of automated integration because it produces more accurate results.

The test results present in this report are in compliance with TNI and relative state standards, and/or client Quality Assurance Project Plans (QAPP). The laboratory has reviewed the following: Sample Preservations, Hold Times, Initial Calibrations, Continuing Calibrations, Method Blanks, Blank Spikes, Blank Spike Duplicates, Duplicates, Matrix Spikes, Matrix Spike Duplicates, Surrogates and Internal Standards. Any results which were found to be outside of the recommended ranges stated in our SOPs will be noted in the Project Narrative.



CERTIFICATE OF ANALYSIS

Client Name: Beta Engineering
Client Project ID: NBC III

ESS Laboratory Work Order: 20C0407

SAMPLE RECEIPT

The following samples were received on March 12, 2020 for the analyses specified on the enclosed Chain of Custody Record.

Lab Number	Sample Name	Matrix	Analysis
20C0407-01	MW-4	Ground Water	6010C, 6020A, 7010, 7470A, 8082A, 8100M, 8260B, 8270D, 8270D SIM
20C0407-02	MW-7	Ground Water	6010C, 6020A, 7010, 7470A, 8082A, 8100M, 8260B, 8270D, 8270D SIM



CERTIFICATE OF ANALYSIS

Client Name: Beta Engineering
Client Project ID: NBC III

ESS Laboratory Work Order: 20C0407

PROJECT NARRATIVE

8270D Semi-Volatile Organic Compounds

- D0C0310-CCV2 [Calibration required quadratic regression \(Q\).](#)
2,4-Dinitrophenol (125% @ 80-120%), 4,6-Dinitro-2-Methylphenol (118% @ 80-120%), Benzoic Acid (112% @ 80-120%)
- D0C0310-CCV2 [Continuing Calibration %Diff/Drift is above control limit \(CD+\).](#)
2,4-Dinitrophenol (25% @ 20%), 2-Nitroaniline (25% @ 20%)
- D0C0310-CCV2 [Continuing Calibration %Diff/Drift is below control limit \(CD-\).](#)
Hexachlorocyclopentadiene (30% @ 20%)

8270D(SIM) Semi-Volatile Organic Compounds

- D0C0353-CCV1 [Calibration required quadratic regression \(Q\).](#)
Pentachlorophenol (80% @ 80-120%)

No other observations noted.

End of Project Narrative.

DATA USABILITY LINKS

To ensure you are viewing the most current version of the documents below, please clear your internet cookies for www.ESSLaboratory.com. Consult your IT Support personnel for information on how to clear your internet cookies.

- [Definitions of Quality Control Parameters](#)
- [Semivolatile Organics Internal Standard Information](#)
- [Semivolatile Organics Surrogate Information](#)
- [Volatile Organics Internal Standard Information](#)
- [Volatile Organics Surrogate Information](#)
- [EPH and VPH Alkane Lists](#)



CERTIFICATE OF ANALYSIS

Client Name: Beta Engineering
Client Project ID: NBC III

ESS Laboratory Work Order: 20C0407

CURRENT SW-846 METHODOLOGY VERSIONS

Analytical Methods

- 1010A - Flashpoint
- 6010C - ICP
- 6020A - ICP MS
- 7010 - Graphite Furnace
- 7196A - Hexavalent Chromium
- 7470A - Aqueous Mercury
- 7471B - Solid Mercury
- 8011 - EDB/DBCP/TCP
- 8015C - GRO/DRO
- 8081B - Pesticides
- 8082A - PCB
- 8100M - TPH
- 8151A - Herbicides
- 8260B - VOA
- 8270D - SVOA
- 8270D SIM - SVOA Low Level
- 9014 - Cyanide
- 9038 - Sulfate
- 9040C - Aqueous pH
- 9045D - Solid pH (Corrosivity)
- 9050A - Specific Conductance
- 9056A - Anions (IC)
- 9060A - TOC
- 9095B - Paint Filter
- MADEP 04-1.1 - EPH
- MADEP 18-2.1 - VPH

Prep Methods

- 3005A - Aqueous ICP Digestion
- 3020A - Aqueous Graphite Furnace / ICP MS Digestion
- 3050B - Solid ICP / Graphite Furnace / ICP MS Digestion
- 3060A - Solid Hexavalent Chromium Digestion
- 3510C - Separatory Funnel Extraction
- 3520C - Liquid / Liquid Extraction
- 3540C - Manual Soxhlet Extraction
- 3541 - Automated Soxhlet Extraction
- 3546 - Microwave Extraction
- 3580A - Waste Dilution
- 5030B - Aqueous Purge and Trap
- 5030C - Aqueous Purge and Trap
- 5035A - Solid Purge and Trap

SW846 Reactivity Methods 7.3.3.2 (Reactive Cyanide) and 7.3.4.1 (Reactive Sulfide) have been withdrawn by EPA. These methods are reported per client request and are not NELAP accredited.



CERTIFICATE OF ANALYSIS

Client Name: Beta Engineering
Client Project ID: NBC III
Client Sample ID: MW-4
Date Sampled: 03/12/20 11:00
Percent Solids: N/A

ESS Laboratory Work Order: 20C0407
ESS Laboratory Sample ID: 20C0407-01
Sample Matrix: Ground Water
Units: ug/L

Extraction Method: 3005A/200.7

Total Metals

<u>Analyte</u>	<u>Results (MRL)</u>	<u>MDL</u>	<u>Method</u>	<u>Limit</u>	<u>DF</u>	<u>Analyst</u>	<u>Analyzed</u>	<u>I/V</u>	<u>F/V</u>	<u>Batch</u>
Antimony	ND (1.0)		6020A		1	BJV	03/17/20 11:51	50	25	DC01341
Arsenic	3.0 (2.5)		7010		1	KJK	03/17/20 19:56	50	25	DC01341
Beryllium	ND (0.5)		6010C		1	KJK	03/13/20 23:45	50	25	DC01341
Cadmium	ND (2.5)		6010C		1	KJK	03/13/20 23:45	50	25	DC01341
Chromium	10.1 (10.0)		6010C		1	KJK	03/13/20 23:45	50	25	DC01341
Copper	13.4 (10.0)		6010C		1	KJK	03/13/20 23:45	50	25	DC01341
Lead	ND (10.0)		6010C		1	KJK	03/13/20 23:45	50	25	DC01341
Mercury	ND (0.20)		7470A		1	MKS	03/16/20 12:38	20	40	DC01342
Nickel	ND (25.0)		6010C		1	KJK	03/13/20 23:45	50	25	DC01341
Selenium	ND (25.0)		6010C		1	KJK	03/13/20 23:45	50	25	DC01341
Silver	ND (5.0)		6010C		1	KJK	03/13/20 23:45	50	25	DC01341
Thallium	ND (0.5)		6020A		1	BJV	03/17/20 11:51	50	25	DC01341
Zinc	ND (25.0)		6010C		1	KJK	03/13/20 23:45	50	25	DC01341



CERTIFICATE OF ANALYSIS

Client Name: Beta Engineering
Client Project ID: NBC III
Client Sample ID: MW-4
Date Sampled: 03/12/20 11:00
Percent Solids: N/A
Initial Volume: 1070
Final Volume: 1
Extraction Method: 3510C

ESS Laboratory Work Order: 20C0407
ESS Laboratory Sample ID: 20C0407-01
Sample Matrix: Ground Water
Units: ug/L
Analyst: DMC
Prepared: 3/13/20 10:03

8082A Polychlorinated Biphenyls (PCB)

<u>Analyte</u>	<u>Results (MRL)</u>	<u>MDL</u>	<u>Method</u>	<u>Limit</u>	<u>DF</u>	<u>Analyzed</u>	<u>Sequence</u>	<u>Batch</u>
Aroclor 1016	ND (0.09)		8082A		1	03/13/20 13:47		DC01204
Aroclor 1221	ND (0.09)		8082A		1	03/13/20 13:47		DC01204
Aroclor 1232	ND (0.09)		8082A		1	03/13/20 13:47		DC01204
Aroclor 1242	ND (0.09)		8082A		1	03/13/20 13:47		DC01204
Aroclor 1248	ND (0.09)		8082A		1	03/13/20 13:47		DC01204
Aroclor 1254	ND (0.09)		8082A		1	03/13/20 13:47		DC01204
Aroclor 1260	ND (0.09)		8082A		1	03/13/20 13:47		DC01204
Aroclor 1262	ND (0.09)		8082A		1	03/13/20 13:47		DC01204
Aroclor 1268	ND (0.09)		8082A		1	03/13/20 13:47		DC01204

	<i>%Recovery</i>	<i>Qualifier</i>	<i>Limits</i>
<i>Surrogate: Decachlorobiphenyl</i>	93 %		30-150
<i>Surrogate: Decachlorobiphenyl [2C]</i>	89 %		30-150
<i>Surrogate: Tetrachloro-m-xylene</i>	71 %		30-150
<i>Surrogate: Tetrachloro-m-xylene [2C]</i>	80 %		30-150



CERTIFICATE OF ANALYSIS

Client Name: Beta Engineering
Client Project ID: NBC III
Client Sample ID: MW-4
Date Sampled: 03/12/20 11:00
Percent Solids: N/A
Initial Volume: 1070
Final Volume: 1
Extraction Method: 3510C

ESS Laboratory Work Order: 20C0407
ESS Laboratory Sample ID: 20C0407-01
Sample Matrix: Ground Water
Units: mg/L
Analyst: CAD
Prepared: 3/17/20 13:01

8100M Total Petroleum Hydrocarbons

<u>Analyte</u>	<u>Results (MRL)</u>	<u>MDL</u>	<u>Method</u>	<u>Limit</u>	<u>DF</u>	<u>Analyzed</u>	<u>Sequence</u>	<u>Batch</u>
Total Petroleum Hydrocarbons	ND (0.19)		8100M		1	03/17/20 17:33	D0C0268	DC01705
		<i>%Recovery</i>	<i>Qualifier</i>	<i>Limits</i>				
<i>Surrogate: O-Terphenyl</i>		<i>99 %</i>		<i>40-140</i>				



CERTIFICATE OF ANALYSIS

Client Name: Beta Engineering
Client Project ID: NBC III
Client Sample ID: MW-4
Date Sampled: 03/12/20 11:00
Percent Solids: N/A
Initial Volume: 5
Final Volume: 5
Extraction Method: 5030B

ESS Laboratory Work Order: 20C0407
ESS Laboratory Sample ID: 20C0407-01
Sample Matrix: Ground Water
Units: mg/L
Analyst: MD

8260B Volatile Organic Compounds

<u>Analyte</u>	<u>Results (MRL)</u>	<u>MDL</u>	<u>Method</u>	<u>Limit</u>	<u>DF</u>	<u>Analyzed</u>	<u>Sequence</u>	<u>Batch</u>
1,1,1,2-Tetrachloroethane	ND (0.0010)		8260B		1	03/12/20 17:27	D0C0232	DC01261
1,1,1-Trichloroethane	ND (0.0010)		8260B		1	03/12/20 17:27	D0C0232	DC01261
1,1,2,2-Tetrachloroethane	ND (0.0005)		8260B		1	03/12/20 17:27	D0C0232	DC01261
1,1,2-Trichloroethane	ND (0.0010)		8260B		1	03/12/20 17:27	D0C0232	DC01261
1,1-Dichloroethane	ND (0.0010)		8260B		1	03/12/20 17:27	D0C0232	DC01261
1,1-Dichloroethene	ND (0.0010)		8260B		1	03/12/20 17:27	D0C0232	DC01261
1,1-Dichloropropene	ND (0.0020)		8260B		1	03/12/20 17:27	D0C0232	DC01261
1,2,3-Trichlorobenzene	ND (0.0010)		8260B		1	03/12/20 17:27	D0C0232	DC01261
1,2,3-Trichloropropane	ND (0.0010)		8260B		1	03/12/20 17:27	D0C0232	DC01261
1,2,4-Trichlorobenzene	ND (0.0010)		8260B		1	03/12/20 17:27	D0C0232	DC01261
1,2,4-Trimethylbenzene	ND (0.0010)		8260B		1	03/12/20 17:27	D0C0232	DC01261
1,2-Dibromo-3-Chloropropane	ND (0.0050)		8260B		1	03/12/20 17:27	D0C0232	DC01261
1,2-Dibromoethane	ND (0.0010)		8260B		1	03/12/20 17:27	D0C0232	DC01261
1,2-Dichlorobenzene	ND (0.0010)		8260B		1	03/12/20 17:27	D0C0232	DC01261
1,2-Dichloroethane	ND (0.0010)		8260B		1	03/12/20 17:27	D0C0232	DC01261
1,2-Dichloropropane	ND (0.0010)		8260B		1	03/12/20 17:27	D0C0232	DC01261
1,3,5-Trimethylbenzene	ND (0.0010)		8260B		1	03/12/20 17:27	D0C0232	DC01261
1,3-Dichlorobenzene	ND (0.0010)		8260B		1	03/12/20 17:27	D0C0232	DC01261
1,3-Dichloropropane	ND (0.0010)		8260B		1	03/12/20 17:27	D0C0232	DC01261
1,4-Dichlorobenzene	ND (0.0010)		8260B		1	03/12/20 17:27	D0C0232	DC01261
1,4-Dioxane - Screen	ND (0.500)		8260B		1	03/12/20 17:27	D0C0232	DC01261
1-Chlorohexane	ND (0.0010)		8260B		1	03/12/20 17:27	D0C0232	DC01261
2,2-Dichloropropane	ND (0.0010)		8260B		1	03/12/20 17:27	D0C0232	DC01261
2-Butanone	ND (0.0100)		8260B		1	03/12/20 17:27	D0C0232	DC01261
2-Chlorotoluene	ND (0.0010)		8260B		1	03/12/20 17:27	D0C0232	DC01261
2-Hexanone	ND (0.0100)		8260B		1	03/12/20 17:27	D0C0232	DC01261
4-Chlorotoluene	ND (0.0010)		8260B		1	03/12/20 17:27	D0C0232	DC01261
4-Isopropyltoluene	ND (0.0010)		8260B		1	03/12/20 17:27	D0C0232	DC01261
4-Methyl-2-Pentanone	ND (0.0250)		8260B		1	03/12/20 17:27	D0C0232	DC01261
Acetone	ND (0.0100)		8260B		1	03/12/20 17:27	D0C0232	DC01261
Benzene	ND (0.0010)		8260B		1	03/12/20 17:27	D0C0232	DC01261
Bromobenzene	ND (0.0020)		8260B		1	03/12/20 17:27	D0C0232	DC01261



CERTIFICATE OF ANALYSIS

Client Name: Beta Engineering
Client Project ID: NBC III
Client Sample ID: MW-4
Date Sampled: 03/12/20 11:00
Percent Solids: N/A
Initial Volume: 5
Final Volume: 5
Extraction Method: 5030B

ESS Laboratory Work Order: 20C0407
ESS Laboratory Sample ID: 20C0407-01
Sample Matrix: Ground Water
Units: mg/L
Analyst: MD

8260B Volatile Organic Compounds

<u>Analyte</u>	<u>Results (MRL)</u>	<u>MDL</u>	<u>Method</u>	<u>Limit</u>	<u>DF</u>	<u>Analyzed</u>	<u>Sequence</u>	<u>Batch</u>
Bromochloromethane	ND (0.0010)		8260B		1	03/12/20 17:27	D0C0232	DC01261
Bromodichloromethane	ND (0.0006)		8260B		1	03/12/20 17:27	D0C0232	DC01261
Bromoform	ND (0.0010)		8260B		1	03/12/20 17:27	D0C0232	DC01261
Bromomethane	ND (0.0020)		8260B		1	03/12/20 17:27	D0C0232	DC01261
Carbon Disulfide	ND (0.0010)		8260B		1	03/12/20 17:27	D0C0232	DC01261
Carbon Tetrachloride	ND (0.0010)		8260B		1	03/12/20 17:27	D0C0232	DC01261
Chlorobenzene	ND (0.0010)		8260B		1	03/12/20 17:27	D0C0232	DC01261
Chloroethane	ND (0.0020)		8260B		1	03/12/20 17:27	D0C0232	DC01261
Chloroform	ND (0.0010)		8260B		1	03/12/20 17:27	D0C0232	DC01261
Chloromethane	ND (0.0020)		8260B		1	03/12/20 17:27	D0C0232	DC01261
cis-1,2-Dichloroethene	ND (0.0010)		8260B		1	03/12/20 17:27	D0C0232	DC01261
cis-1,3-Dichloropropene	ND (0.0004)		8260B		1	03/12/20 17:27	D0C0232	DC01261
Dibromochloromethane	ND (0.0010)		8260B		1	03/12/20 17:27	D0C0232	DC01261
Dibromomethane	ND (0.0010)		8260B		1	03/12/20 17:27	D0C0232	DC01261
Dichlorodifluoromethane	ND (0.0020)		8260B		1	03/12/20 17:27	D0C0232	DC01261
Diethyl Ether	ND (0.0010)		8260B		1	03/12/20 17:27	D0C0232	DC01261
Di-isopropyl ether	ND (0.0010)		8260B		1	03/12/20 17:27	D0C0232	DC01261
Ethyl tertiary-butyl ether	ND (0.0010)		8260B		1	03/12/20 17:27	D0C0232	DC01261
Ethylbenzene	ND (0.0010)		8260B		1	03/12/20 17:27	D0C0232	DC01261
Hexachlorobutadiene	ND (0.0006)		8260B		1	03/12/20 17:27	D0C0232	DC01261
Hexachloroethane	ND (0.0010)		8260B		1	03/12/20 17:27	D0C0232	DC01261
Isopropylbenzene	ND (0.0010)		8260B		1	03/12/20 17:27	D0C0232	DC01261
Methyl tert-Butyl Ether	ND (0.0010)		8260B		1	03/12/20 17:27	D0C0232	DC01261
Methylene Chloride	ND (0.0020)		8260B		1	03/12/20 17:27	D0C0232	DC01261
Naphthalene	ND (0.0010)		8260B		1	03/12/20 17:27	D0C0232	DC01261
n-Butylbenzene	ND (0.0010)		8260B		1	03/12/20 17:27	D0C0232	DC01261
n-Propylbenzene	ND (0.0010)		8260B		1	03/12/20 17:27	D0C0232	DC01261
sec-Butylbenzene	ND (0.0010)		8260B		1	03/12/20 17:27	D0C0232	DC01261
Styrene	ND (0.0010)		8260B		1	03/12/20 17:27	D0C0232	DC01261
tert-Butylbenzene	ND (0.0010)		8260B		1	03/12/20 17:27	D0C0232	DC01261
Tertiary-amyl methyl ether	ND (0.0010)		8260B		1	03/12/20 17:27	D0C0232	DC01261
Tetrachloroethene	ND (0.0010)		8260B		1	03/12/20 17:27	D0C0232	DC01261



CERTIFICATE OF ANALYSIS

Client Name: Beta Engineering
Client Project ID: NBC III
Client Sample ID: MW-4
Date Sampled: 03/12/20 11:00
Percent Solids: N/A
Initial Volume: 5
Final Volume: 5
Extraction Method: 5030B

ESS Laboratory Work Order: 20C0407
ESS Laboratory Sample ID: 20C0407-01
Sample Matrix: Ground Water
Units: mg/L
Analyst: MD

8260B Volatile Organic Compounds

<u>Analyte</u>	<u>Results (MRL)</u>	<u>MDL</u>	<u>Method</u>	<u>Limit</u>	<u>DF</u>	<u>Analyzed</u>	<u>Sequence</u>	<u>Batch</u>
Tetrahydrofuran	ND (0.0050)		8260B		1	03/12/20 17:27	D0C0232	DC01261
Toluene	ND (0.0010)		8260B		1	03/12/20 17:27	D0C0232	DC01261
trans-1,2-Dichloroethene	ND (0.0010)		8260B		1	03/12/20 17:27	D0C0232	DC01261
trans-1,3-Dichloropropene	ND (0.0004)		8260B		1	03/12/20 17:27	D0C0232	DC01261
Trichloroethene	ND (0.0010)		8260B		1	03/12/20 17:27	D0C0232	DC01261
Trichlorofluoromethane	ND (0.0010)		8260B		1	03/12/20 17:27	D0C0232	DC01261
Vinyl Acetate	ND (0.0050)		8260B		1	03/12/20 17:27	D0C0232	DC01261
Vinyl Chloride	ND (0.0010)		8260B		1	03/12/20 17:27	D0C0232	DC01261
Xylene O	ND (0.0010)		8260B		1	03/12/20 17:27	D0C0232	DC01261
Xylene P,M	ND (0.0020)		8260B		1	03/12/20 17:27	D0C0232	DC01261
Xylenes (Total)	ND (0.00200)		8260B		1	03/12/20 17:27		[CALC]

	<i>%Recovery</i>	<i>Qualifier</i>	<i>Limits</i>
<i>Surrogate: 1,2-Dichloroethane-d4</i>	<i>110 %</i>		<i>70-130</i>
<i>Surrogate: 4-Bromofluorobenzene</i>	<i>91 %</i>		<i>70-130</i>
<i>Surrogate: Dibromofluoromethane</i>	<i>119 %</i>		<i>70-130</i>
<i>Surrogate: Toluene-d8</i>	<i>102 %</i>		<i>70-130</i>



CERTIFICATE OF ANALYSIS

Client Name: Beta Engineering
Client Project ID: NBC III
Client Sample ID: MW-4
Date Sampled: 03/12/20 11:00
Percent Solids: N/A
Initial Volume: 1070
Final Volume: 1
Extraction Method: 3520C

ESS Laboratory Work Order: 20C0407
ESS Laboratory Sample ID: 20C0407-01
Sample Matrix: Ground Water
Units: mg/L
Analyst: TJ
Prepared: 3/16/20 16:00

8270D Semi-Volatile Organic Compounds

<u>Analyte</u>	<u>Results (MRL)</u>	<u>MDL</u>	<u>Method</u>	<u>Limit</u>	<u>DF</u>	<u>Analyzed</u>	<u>Sequence</u>	<u>Batch</u>
1,1-Biphenyl	ND (0.009)		8270D		1	03/17/20 23:07	D0C0310	DC01608
1,2,4-Trichlorobenzene	ND (0.009)		8270D		1	03/17/20 23:07	D0C0310	DC01608
1,2-Dichlorobenzene	ND (0.009)		8270D		1	03/17/20 23:07	D0C0310	DC01608
1,3-Dichlorobenzene	ND (0.009)		8270D		1	03/17/20 23:07	D0C0310	DC01608
1,4-Dichlorobenzene	ND (0.009)		8270D		1	03/17/20 23:07	D0C0310	DC01608
2,3,4,6-Tetrachlorophenol	ND (0.047)		8270D		1	03/17/20 23:07	D0C0310	DC01608
2,4,5-Trichlorophenol	ND (0.009)		8270D		1	03/17/20 23:07	D0C0310	DC01608
2,4,6-Trichlorophenol	ND (0.009)		8270D		1	03/17/20 23:07	D0C0310	DC01608
2,4-Dichlorophenol	ND (0.009)		8270D		1	03/17/20 23:07	D0C0310	DC01608
2,4-Dimethylphenol	ND (0.047)		8270D		1	03/17/20 23:07	D0C0310	DC01608
2,4-Dinitrophenol	ND (0.047)		8270D		1	03/17/20 23:07	D0C0310	DC01608
2,4-Dinitrotoluene	ND (0.009)		8270D		1	03/17/20 23:07	D0C0310	DC01608
2,6-Dinitrotoluene	ND (0.009)		8270D		1	03/17/20 23:07	D0C0310	DC01608
2-Chloronaphthalene	ND (0.009)		8270D		1	03/17/20 23:07	D0C0310	DC01608
2-Chlorophenol	ND (0.009)		8270D		1	03/17/20 23:07	D0C0310	DC01608
2-Methylphenol	ND (0.009)		8270D		1	03/17/20 23:07	D0C0310	DC01608
2-Nitroaniline	ND (0.009)		8270D		1	03/17/20 23:07	D0C0310	DC01608
2-Nitrophenol	ND (0.009)		8270D		1	03/17/20 23:07	D0C0310	DC01608
3,3'-Dichlorobenzidine	ND (0.019)		8270D		1	03/17/20 23:07	D0C0310	DC01608
3+4-Methylphenol	ND (0.019)		8270D		1	03/17/20 23:07	D0C0310	DC01608
3-Nitroaniline	ND (0.009)		8270D		1	03/17/20 23:07	D0C0310	DC01608
4,6-Dinitro-2-Methylphenol	ND (0.047)		8270D		1	03/17/20 23:07	D0C0310	DC01608
4-Bromophenyl-phenylether	ND (0.009)		8270D		1	03/17/20 23:07	D0C0310	DC01608
4-Chloro-3-Methylphenol	ND (0.009)		8270D		1	03/17/20 23:07	D0C0310	DC01608
4-Chloroaniline	ND (0.019)		8270D		1	03/17/20 23:07	D0C0310	DC01608
4-Chloro-phenyl-phenyl ether	ND (0.009)		8270D		1	03/17/20 23:07	D0C0310	DC01608
4-Nitroaniline	ND (0.009)		8270D		1	03/17/20 23:07	D0C0310	DC01608
4-Nitrophenol	ND (0.047)		8270D		1	03/17/20 23:07	D0C0310	DC01608
Acetophenone	ND (0.009)		8270D		1	03/17/20 23:07	D0C0310	DC01608
Aniline	ND (0.009)		8270D		1	03/17/20 23:07	D0C0310	DC01608
Azobenzene	ND (0.019)		8270D		1	03/17/20 23:07	D0C0310	DC01608
Benzoic Acid	ND (0.093)		8270D		1	03/17/20 23:07	D0C0310	DC01608



CERTIFICATE OF ANALYSIS

Client Name: Beta Engineering
Client Project ID: NBC III
Client Sample ID: MW-4
Date Sampled: 03/12/20 11:00
Percent Solids: N/A
Initial Volume: 1070
Final Volume: 1
Extraction Method: 3520C

ESS Laboratory Work Order: 20C0407
ESS Laboratory Sample ID: 20C0407-01
Sample Matrix: Ground Water
Units: mg/L
Analyst: TJ
Prepared: 3/16/20 16:00

8270D Semi-Volatile Organic Compounds

<u>Analyte</u>	<u>Results (MRL)</u>	<u>MDL</u>	<u>Method</u>	<u>Limit</u>	<u>DF</u>	<u>Analyzed</u>	<u>Sequence</u>	<u>Batch</u>
Benzyl Alcohol	ND (0.009)		8270D		1	03/17/20 23:07	D0C0310	DC01608
bis(2-Chloroethoxy)methane	ND (0.009)		8270D		1	03/17/20 23:07	D0C0310	DC01608
bis(2-Chloroethyl)ether	ND (0.009)		8270D		1	03/17/20 23:07	D0C0310	DC01608
bis(2-chloroisopropyl)Ether	ND (0.009)		8270D		1	03/17/20 23:07	D0C0310	DC01608
bis(2-Ethylhexyl)phthalate	ND (0.006)		8270D		1	03/17/20 23:07	D0C0310	DC01608
Butylbenzylphthalate	ND (0.009)		8270D		1	03/17/20 23:07	D0C0310	DC01608
Carbazole	ND (0.009)		8270D		1	03/17/20 23:07	D0C0310	DC01608
Dibenzofuran	ND (0.009)		8270D		1	03/17/20 23:07	D0C0310	DC01608
Diethylphthalate	ND (0.009)		8270D		1	03/17/20 23:07	D0C0310	DC01608
Dimethylphthalate	ND (0.009)		8270D		1	03/17/20 23:07	D0C0310	DC01608
Di-n-butylphthalate	ND (0.009)		8270D		1	03/17/20 23:07	D0C0310	DC01608
Di-n-octylphthalate	ND (0.009)		8270D		1	03/17/20 23:07	D0C0310	DC01608
Hexachlorobutadiene	ND (0.009)		8270D		1	03/17/20 23:07	D0C0310	DC01608
Hexachlorocyclopentadiene	ND (0.023)		8270D		1	03/17/20 23:07	D0C0310	DC01608
Hexachloroethane	ND (0.005)		8270D		1	03/17/20 23:07	D0C0310	DC01608
Isophorone	ND (0.009)		8270D		1	03/17/20 23:07	D0C0310	DC01608
Nitrobenzene	ND (0.009)		8270D		1	03/17/20 23:07	D0C0310	DC01608
N-Nitrosodimethylamine	ND (0.009)		8270D		1	03/17/20 23:07	D0C0310	DC01608
N-Nitroso-Di-n-Propylamine	ND (0.009)		8270D		1	03/17/20 23:07	D0C0310	DC01608
N-nitrosodiphenylamine	ND (0.009)		8270D		1	03/17/20 23:07	D0C0310	DC01608
Phenol	ND (0.009)		8270D		1	03/17/20 23:07	D0C0310	DC01608
Pyridine	ND (0.093)		8270D		1	03/17/20 23:07	D0C0310	DC01608

	<i>%Recovery</i>	<i>Qualifier</i>	<i>Limits</i>
<i>Surrogate: 1,2-Dichlorobenzene-d4</i>	<i>73 %</i>		<i>30-130</i>
<i>Surrogate: 2,4,6-Tribromophenol</i>	<i>85 %</i>		<i>15-110</i>
<i>Surrogate: 2-Chlorophenol-d4</i>	<i>76 %</i>		<i>15-110</i>
<i>Surrogate: 2-Fluorobiphenyl</i>	<i>77 %</i>		<i>30-130</i>
<i>Surrogate: 2-Fluorophenol</i>	<i>68 %</i>		<i>15-110</i>
<i>Surrogate: Nitrobenzene-d5</i>	<i>83 %</i>		<i>30-130</i>
<i>Surrogate: Phenol-d6</i>	<i>79 %</i>		<i>15-110</i>
<i>Surrogate: p-Terphenyl-d14</i>	<i>84 %</i>		<i>30-130</i>



CERTIFICATE OF ANALYSIS

Client Name: Beta Engineering
Client Project ID: NBC III
Client Sample ID: MW-4
Date Sampled: 03/12/20 11:00
Percent Solids: N/A
Initial Volume: 1070
Final Volume: 0.25
Extraction Method: 3520C

ESS Laboratory Work Order: 20C0407
ESS Laboratory Sample ID: 20C0407-01
Sample Matrix: Ground Water
Units: mg/L
Analyst: VSC
Prepared: 3/16/20 16:00

8270D(SIM) Semi-Volatile Organic Compounds

<u>Analyte</u>	<u>Results (MRL)</u>	<u>MDL</u>	<u>Method</u>	<u>Limit</u>	<u>DF</u>	<u>Analyzed</u>	<u>Sequence</u>	<u>Batch</u>
2-Methylnaphthalene	ND (0.00019)		8270D SIM		1	03/19/20 19:18	D0C0353	DC01608
Acenaphthene	ND (0.00019)		8270D SIM		1	03/19/20 19:18	D0C0353	DC01608
Acenaphthylene	ND (0.00019)		8270D SIM		1	03/19/20 19:18	D0C0353	DC01608
Anthracene	ND (0.00019)		8270D SIM		1	03/19/20 19:18	D0C0353	DC01608
Benzo(a)anthracene	ND (0.00005)		8270D SIM		1	03/19/20 19:18	D0C0353	DC01608
Benzo(a)pyrene	ND (0.00005)		8270D SIM		1	03/19/20 19:18	D0C0353	DC01608
Benzo(b)fluoranthene	0.00005 (0.00005)		8270D SIM		1	03/19/20 19:18	D0C0353	DC01608
Benzo(g,h,i)perylene	ND (0.00019)		8270D SIM		1	03/19/20 19:18	D0C0353	DC01608
Benzo(k)fluoranthene	ND (0.00005)		8270D SIM		1	03/19/20 19:18	D0C0353	DC01608
Chrysene	ND (0.00005)		8270D SIM		1	03/19/20 19:18	D0C0353	DC01608
Dibenzo(a,h)Anthracene	ND (0.00005)		8270D SIM		1	03/19/20 19:18	D0C0353	DC01608
Fluoranthene	ND (0.00019)		8270D SIM		1	03/19/20 19:18	D0C0353	DC01608
Fluorene	ND (0.00019)		8270D SIM		1	03/19/20 19:18	D0C0353	DC01608
Hexachlorobenzene	ND (0.00019)		8270D SIM		1	03/19/20 19:18	D0C0353	DC01608
Indeno(1,2,3-cd)Pyrene	ND (0.00005)		8270D SIM		1	03/19/20 19:18	D0C0353	DC01608
Naphthalene	ND (0.00019)		8270D SIM		1	03/19/20 19:18	D0C0353	DC01608
Pentachlorophenol	ND (0.00084)		8270D SIM		1	03/19/20 19:18	D0C0353	DC01608
Phenanthrene	ND (0.00019)		8270D SIM		1	03/19/20 19:18	D0C0353	DC01608
Pyrene	ND (0.00019)		8270D SIM		1	03/19/20 19:18	D0C0353	DC01608

%Recovery Qualifier Limits



CERTIFICATE OF ANALYSIS

Client Name: Beta Engineering
Client Project ID: NBC III
Client Sample ID: MW-7
Date Sampled: 03/12/20 09:35
Percent Solids: N/A

ESS Laboratory Work Order: 20C0407
ESS Laboratory Sample ID: 20C0407-02
Sample Matrix: Ground Water
Units: ug/L

Extraction Method: 3005A/200.7

Total Metals

<u>Analyte</u>	<u>Results (MRL)</u>	<u>MDL</u>	<u>Method</u>	<u>Limit</u>	<u>DF</u>	<u>Analyst</u>	<u>Analyzed</u>	<u>I/V</u>	<u>F/V</u>	<u>Batch</u>
Antimony	ND (1.0)		6020A		1	BJV	03/17/20 12:18	50	25	DC01341
Arsenic	2.7 (2.5)		7010		1	KJK	03/17/20 20:25	50	25	DC01341
Beryllium	ND (0.5)		6010C		1	KJK	03/14/20 0:16	50	25	DC01341
Cadmium	ND (2.5)		6010C		1	KJK	03/14/20 0:16	50	25	DC01341
Chromium	ND (10.0)		6010C		1	KJK	03/14/20 0:16	50	25	DC01341
Copper	14.2 (10.0)		6010C		1	KJK	03/14/20 0:16	50	25	DC01341
Lead	17.5 (10.0)		6010C		1	KJK	03/17/20 15:29	50	25	DC01341
Mercury	ND (0.20)		7470A		1	MKS	03/16/20 12:41	20	40	DC01342
Nickel	ND (25.0)		6010C		1	KJK	03/14/20 0:16	50	25	DC01341
Selenium	ND (25.0)		6010C		1	KJK	03/14/20 0:16	50	25	DC01341
Silver	ND (5.0)		6010C		1	KJK	03/14/20 0:16	50	25	DC01341
Thallium	ND (0.5)		6020A		1	BJV	03/17/20 12:18	50	25	DC01341
Zinc	27.9 (25.0)		6010C		1	KJK	03/14/20 0:16	50	25	DC01341



CERTIFICATE OF ANALYSIS

Client Name: Beta Engineering
Client Project ID: NBC III
Client Sample ID: MW-7
Date Sampled: 03/12/20 09:35
Percent Solids: N/A
Initial Volume: 1070
Final Volume: 1
Extraction Method: 3510C

ESS Laboratory Work Order: 20C0407
ESS Laboratory Sample ID: 20C0407-02
Sample Matrix: Ground Water
Units: ug/L
Analyst: DMC
Prepared: 3/13/20 10:03

8082A Polychlorinated Biphenyls (PCB)

<u>Analyte</u>	<u>Results (MRL)</u>	<u>MDL</u>	<u>Method</u>	<u>Limit</u>	<u>DF</u>	<u>Analyzed</u>	<u>Sequence</u>	<u>Batch</u>
Aroclor 1016	ND (0.09)		8082A		1	03/13/20 14:06		DC01204
Aroclor 1221	ND (0.09)		8082A		1	03/13/20 14:06		DC01204
Aroclor 1232	ND (0.09)		8082A		1	03/13/20 14:06		DC01204
Aroclor 1242	ND (0.09)		8082A		1	03/13/20 14:06		DC01204
Aroclor 1248	ND (0.09)		8082A		1	03/13/20 14:06		DC01204
Aroclor 1254	ND (0.09)		8082A		1	03/13/20 14:06		DC01204
Aroclor 1260	ND (0.09)		8082A		1	03/13/20 14:06		DC01204
Aroclor 1262	ND (0.09)		8082A		1	03/13/20 14:06		DC01204
Aroclor 1268	ND (0.09)		8082A		1	03/13/20 14:06		DC01204

	<i>%Recovery</i>	<i>Qualifier</i>	<i>Limits</i>
<i>Surrogate: Decachlorobiphenyl</i>	84 %		30-150
<i>Surrogate: Decachlorobiphenyl [2C]</i>	80 %		30-150
<i>Surrogate: Tetrachloro-m-xylene</i>	78 %		30-150
<i>Surrogate: Tetrachloro-m-xylene [2C]</i>	87 %		30-150



CERTIFICATE OF ANALYSIS

Client Name: Beta Engineering
Client Project ID: NBC III
Client Sample ID: MW-7
Date Sampled: 03/12/20 09:35
Percent Solids: N/A
Initial Volume: 1070
Final Volume: 1
Extraction Method: 3510C

ESS Laboratory Work Order: 20C0407
ESS Laboratory Sample ID: 20C0407-02
Sample Matrix: Ground Water
Units: mg/L
Analyst: CAD
Prepared: 3/17/20 13:01

8100M Total Petroleum Hydrocarbons

<u>Analyte</u>	<u>Results (MRL)</u>	<u>MDL</u>	<u>Method</u>	<u>Limit</u>	<u>DF</u>	<u>Analyzed</u>	<u>Sequence</u>	<u>Batch</u>
Total Petroleum Hydrocarbons	ND (0.19)		8100M		1	03/17/20 18:06	D0C0268	DC01705
		<i>%Recovery</i>	<i>Qualifier</i>	<i>Limits</i>				
<i>Surrogate: O-Terphenyl</i>		<i>96 %</i>		<i>40-140</i>				



CERTIFICATE OF ANALYSIS

Client Name: Beta Engineering
Client Project ID: NBC III
Client Sample ID: MW-7
Date Sampled: 03/12/20 09:35
Percent Solids: N/A
Initial Volume: 5
Final Volume: 5
Extraction Method: 5030B

ESS Laboratory Work Order: 20C0407
ESS Laboratory Sample ID: 20C0407-02
Sample Matrix: Ground Water
Units: mg/L
Analyst: MD

8260B Volatile Organic Compounds

<u>Analyte</u>	<u>Results (MRL)</u>	<u>MDL</u>	<u>Method</u>	<u>Limit</u>	<u>DF</u>	<u>Analyzed</u>	<u>Sequence</u>	<u>Batch</u>
1,1,1,2-Tetrachloroethane	ND (0.0010)		8260B		1	03/12/20 17:55	D0C0232	DC01261
1,1,1-Trichloroethane	ND (0.0010)		8260B		1	03/12/20 17:55	D0C0232	DC01261
1,1,2,2-Tetrachloroethane	ND (0.0005)		8260B		1	03/12/20 17:55	D0C0232	DC01261
1,1,2-Trichloroethane	ND (0.0010)		8260B		1	03/12/20 17:55	D0C0232	DC01261
1,1-Dichloroethane	ND (0.0010)		8260B		1	03/12/20 17:55	D0C0232	DC01261
1,1-Dichloroethene	ND (0.0010)		8260B		1	03/12/20 17:55	D0C0232	DC01261
1,1-Dichloropropene	ND (0.0020)		8260B		1	03/12/20 17:55	D0C0232	DC01261
1,2,3-Trichlorobenzene	ND (0.0010)		8260B		1	03/12/20 17:55	D0C0232	DC01261
1,2,3-Trichloropropane	ND (0.0010)		8260B		1	03/12/20 17:55	D0C0232	DC01261
1,2,4-Trichlorobenzene	ND (0.0010)		8260B		1	03/12/20 17:55	D0C0232	DC01261
1,2,4-Trimethylbenzene	ND (0.0010)		8260B		1	03/12/20 17:55	D0C0232	DC01261
1,2-Dibromo-3-Chloropropane	ND (0.0050)		8260B		1	03/12/20 17:55	D0C0232	DC01261
1,2-Dibromoethane	ND (0.0010)		8260B		1	03/12/20 17:55	D0C0232	DC01261
1,2-Dichlorobenzene	ND (0.0010)		8260B		1	03/12/20 17:55	D0C0232	DC01261
1,2-Dichloroethane	ND (0.0010)		8260B		1	03/12/20 17:55	D0C0232	DC01261
1,2-Dichloropropane	ND (0.0010)		8260B		1	03/12/20 17:55	D0C0232	DC01261
1,3,5-Trimethylbenzene	ND (0.0010)		8260B		1	03/12/20 17:55	D0C0232	DC01261
1,3-Dichlorobenzene	ND (0.0010)		8260B		1	03/12/20 17:55	D0C0232	DC01261
1,3-Dichloropropane	ND (0.0010)		8260B		1	03/12/20 17:55	D0C0232	DC01261
1,4-Dichlorobenzene	ND (0.0010)		8260B		1	03/12/20 17:55	D0C0232	DC01261
1,4-Dioxane - Screen	ND (0.500)		8260B		1	03/12/20 17:55	D0C0232	DC01261
1-Chlorohexane	ND (0.0010)		8260B		1	03/12/20 17:55	D0C0232	DC01261
2,2-Dichloropropane	ND (0.0010)		8260B		1	03/12/20 17:55	D0C0232	DC01261
2-Butanone	ND (0.0100)		8260B		1	03/12/20 17:55	D0C0232	DC01261
2-Chlorotoluene	ND (0.0010)		8260B		1	03/12/20 17:55	D0C0232	DC01261
2-Hexanone	ND (0.0100)		8260B		1	03/12/20 17:55	D0C0232	DC01261
4-Chlorotoluene	ND (0.0010)		8260B		1	03/12/20 17:55	D0C0232	DC01261
4-Isopropyltoluene	ND (0.0010)		8260B		1	03/12/20 17:55	D0C0232	DC01261
4-Methyl-2-Pentanone	ND (0.0250)		8260B		1	03/12/20 17:55	D0C0232	DC01261
Acetone	ND (0.0100)		8260B		1	03/12/20 17:55	D0C0232	DC01261
Benzene	ND (0.0010)		8260B		1	03/12/20 17:55	D0C0232	DC01261
Bromobenzene	ND (0.0020)		8260B		1	03/12/20 17:55	D0C0232	DC01261



CERTIFICATE OF ANALYSIS

Client Name: Beta Engineering
Client Project ID: NBC III
Client Sample ID: MW-7
Date Sampled: 03/12/20 09:35
Percent Solids: N/A
Initial Volume: 5
Final Volume: 5
Extraction Method: 5030B

ESS Laboratory Work Order: 20C0407
ESS Laboratory Sample ID: 20C0407-02
Sample Matrix: Ground Water
Units: mg/L
Analyst: MD

8260B Volatile Organic Compounds

<u>Analyte</u>	<u>Results (MRL)</u>	<u>MDL</u>	<u>Method</u>	<u>Limit</u>	<u>DF</u>	<u>Analyzed</u>	<u>Sequence</u>	<u>Batch</u>
Bromochloromethane	ND (0.0010)		8260B		1	03/12/20 17:55	D0C0232	DC01261
Bromodichloromethane	ND (0.0006)		8260B		1	03/12/20 17:55	D0C0232	DC01261
Bromoform	ND (0.0010)		8260B		1	03/12/20 17:55	D0C0232	DC01261
Bromomethane	ND (0.0020)		8260B		1	03/12/20 17:55	D0C0232	DC01261
Carbon Disulfide	ND (0.0010)		8260B		1	03/12/20 17:55	D0C0232	DC01261
Carbon Tetrachloride	ND (0.0010)		8260B		1	03/12/20 17:55	D0C0232	DC01261
Chlorobenzene	ND (0.0010)		8260B		1	03/12/20 17:55	D0C0232	DC01261
Chloroethane	ND (0.0020)		8260B		1	03/12/20 17:55	D0C0232	DC01261
Chloroform	0.0021 (0.0010)		8260B		1	03/12/20 17:55	D0C0232	DC01261
Chloromethane	ND (0.0020)		8260B		1	03/12/20 17:55	D0C0232	DC01261
cis-1,2-Dichloroethene	ND (0.0010)		8260B		1	03/12/20 17:55	D0C0232	DC01261
cis-1,3-Dichloropropene	ND (0.0004)		8260B		1	03/12/20 17:55	D0C0232	DC01261
Dibromochloromethane	ND (0.0010)		8260B		1	03/12/20 17:55	D0C0232	DC01261
Dibromomethane	ND (0.0010)		8260B		1	03/12/20 17:55	D0C0232	DC01261
Dichlorodifluoromethane	ND (0.0020)		8260B		1	03/12/20 17:55	D0C0232	DC01261
Diethyl Ether	ND (0.0010)		8260B		1	03/12/20 17:55	D0C0232	DC01261
Di-isopropyl ether	ND (0.0010)		8260B		1	03/12/20 17:55	D0C0232	DC01261
Ethyl tertiary-butyl ether	ND (0.0010)		8260B		1	03/12/20 17:55	D0C0232	DC01261
Ethylbenzene	ND (0.0010)		8260B		1	03/12/20 17:55	D0C0232	DC01261
Hexachlorobutadiene	ND (0.0006)		8260B		1	03/12/20 17:55	D0C0232	DC01261
Hexachloroethane	ND (0.0010)		8260B		1	03/12/20 17:55	D0C0232	DC01261
Isopropylbenzene	ND (0.0010)		8260B		1	03/12/20 17:55	D0C0232	DC01261
Methyl tert-Butyl Ether	ND (0.0010)		8260B		1	03/12/20 17:55	D0C0232	DC01261
Methylene Chloride	ND (0.0020)		8260B		1	03/12/20 17:55	D0C0232	DC01261
Naphthalene	ND (0.0010)		8260B		1	03/12/20 17:55	D0C0232	DC01261
n-Butylbenzene	ND (0.0010)		8260B		1	03/12/20 17:55	D0C0232	DC01261
n-Propylbenzene	ND (0.0010)		8260B		1	03/12/20 17:55	D0C0232	DC01261
sec-Butylbenzene	ND (0.0010)		8260B		1	03/12/20 17:55	D0C0232	DC01261
Styrene	ND (0.0010)		8260B		1	03/12/20 17:55	D0C0232	DC01261
tert-Butylbenzene	ND (0.0010)		8260B		1	03/12/20 17:55	D0C0232	DC01261
Tertiary-amyl methyl ether	ND (0.0010)		8260B		1	03/12/20 17:55	D0C0232	DC01261
Tetrachloroethene	ND (0.0010)		8260B		1	03/12/20 17:55	D0C0232	DC01261



CERTIFICATE OF ANALYSIS

Client Name: Beta Engineering
Client Project ID: NBC III
Client Sample ID: MW-7
Date Sampled: 03/12/20 09:35
Percent Solids: N/A
Initial Volume: 5
Final Volume: 5
Extraction Method: 5030B

ESS Laboratory Work Order: 20C0407
ESS Laboratory Sample ID: 20C0407-02
Sample Matrix: Ground Water
Units: mg/L
Analyst: MD

8260B Volatile Organic Compounds

<u>Analyte</u>	<u>Results (MRL)</u>	<u>MDL</u>	<u>Method</u>	<u>Limit</u>	<u>DF</u>	<u>Analyzed</u>	<u>Sequence</u>	<u>Batch</u>
Tetrahydrofuran	ND (0.0050)		8260B		1	03/12/20 17:55	D0C0232	DC01261
Toluene	ND (0.0010)		8260B		1	03/12/20 17:55	D0C0232	DC01261
trans-1,2-Dichloroethene	ND (0.0010)		8260B		1	03/12/20 17:55	D0C0232	DC01261
trans-1,3-Dichloropropene	ND (0.0004)		8260B		1	03/12/20 17:55	D0C0232	DC01261
Trichloroethene	0.0016 (0.0010)		8260B		1	03/12/20 17:55	D0C0232	DC01261
Trichlorofluoromethane	ND (0.0010)		8260B		1	03/12/20 17:55	D0C0232	DC01261
Vinyl Acetate	ND (0.0050)		8260B		1	03/12/20 17:55	D0C0232	DC01261
Vinyl Chloride	ND (0.0010)		8260B		1	03/12/20 17:55	D0C0232	DC01261
Xylene O	ND (0.0010)		8260B		1	03/12/20 17:55	D0C0232	DC01261
Xylene P,M	ND (0.0020)		8260B		1	03/12/20 17:55	D0C0232	DC01261
Xylenes (Total)	ND (0.00200)		8260B		1	03/12/20 17:55		[CALC]

	<i>%Recovery</i>	<i>Qualifier</i>	<i>Limits</i>
<i>Surrogate: 1,2-Dichloroethane-d4</i>	<i>118 %</i>		<i>70-130</i>
<i>Surrogate: 4-Bromofluorobenzene</i>	<i>88 %</i>		<i>70-130</i>
<i>Surrogate: Dibromofluoromethane</i>	<i>127 %</i>		<i>70-130</i>
<i>Surrogate: Toluene-d8</i>	<i>114 %</i>		<i>70-130</i>



CERTIFICATE OF ANALYSIS

Client Name: Beta Engineering
Client Project ID: NBC III
Client Sample ID: MW-7
Date Sampled: 03/12/20 09:35
Percent Solids: N/A
Initial Volume: 1070
Final Volume: 1
Extraction Method: 3520C

ESS Laboratory Work Order: 20C0407
ESS Laboratory Sample ID: 20C0407-02
Sample Matrix: Ground Water
Units: mg/L
Analyst: TJ
Prepared: 3/16/20 16:00

8270D Semi-Volatile Organic Compounds

<u>Analyte</u>	<u>Results (MRL)</u>	<u>MDL</u>	<u>Method</u>	<u>Limit</u>	<u>DF</u>	<u>Analyzed</u>	<u>Sequence</u>	<u>Batch</u>
1,1-Biphenyl	ND (0.009)		8270D		1	03/17/20 23:34	D0C0310	DC01608
1,2,4-Trichlorobenzene	ND (0.009)		8270D		1	03/17/20 23:34	D0C0310	DC01608
1,2-Dichlorobenzene	ND (0.009)		8270D		1	03/17/20 23:34	D0C0310	DC01608
1,3-Dichlorobenzene	ND (0.009)		8270D		1	03/17/20 23:34	D0C0310	DC01608
1,4-Dichlorobenzene	ND (0.009)		8270D		1	03/17/20 23:34	D0C0310	DC01608
2,3,4,6-Tetrachlorophenol	ND (0.047)		8270D		1	03/17/20 23:34	D0C0310	DC01608
2,4,5-Trichlorophenol	ND (0.009)		8270D		1	03/17/20 23:34	D0C0310	DC01608
2,4,6-Trichlorophenol	ND (0.009)		8270D		1	03/17/20 23:34	D0C0310	DC01608
2,4-Dichlorophenol	ND (0.009)		8270D		1	03/17/20 23:34	D0C0310	DC01608
2,4-Dimethylphenol	ND (0.047)		8270D		1	03/17/20 23:34	D0C0310	DC01608
2,4-Dinitrophenol	ND (0.047)		8270D		1	03/17/20 23:34	D0C0310	DC01608
2,4-Dinitrotoluene	ND (0.009)		8270D		1	03/17/20 23:34	D0C0310	DC01608
2,6-Dinitrotoluene	ND (0.009)		8270D		1	03/17/20 23:34	D0C0310	DC01608
2-Chloronaphthalene	ND (0.009)		8270D		1	03/17/20 23:34	D0C0310	DC01608
2-Chlorophenol	ND (0.009)		8270D		1	03/17/20 23:34	D0C0310	DC01608
2-Methylphenol	ND (0.009)		8270D		1	03/17/20 23:34	D0C0310	DC01608
2-Nitroaniline	ND (0.009)		8270D		1	03/17/20 23:34	D0C0310	DC01608
2-Nitrophenol	ND (0.009)		8270D		1	03/17/20 23:34	D0C0310	DC01608
3,3'-Dichlorobenzidine	ND (0.019)		8270D		1	03/17/20 23:34	D0C0310	DC01608
3+4-Methylphenol	ND (0.019)		8270D		1	03/17/20 23:34	D0C0310	DC01608
3-Nitroaniline	ND (0.009)		8270D		1	03/17/20 23:34	D0C0310	DC01608
4,6-Dinitro-2-Methylphenol	ND (0.047)		8270D		1	03/17/20 23:34	D0C0310	DC01608
4-Bromophenyl-phenylether	ND (0.009)		8270D		1	03/17/20 23:34	D0C0310	DC01608
4-Chloro-3-Methylphenol	ND (0.009)		8270D		1	03/17/20 23:34	D0C0310	DC01608
4-Chloroaniline	ND (0.019)		8270D		1	03/17/20 23:34	D0C0310	DC01608
4-Chloro-phenyl-phenyl ether	ND (0.009)		8270D		1	03/17/20 23:34	D0C0310	DC01608
4-Nitroaniline	ND (0.009)		8270D		1	03/17/20 23:34	D0C0310	DC01608
4-Nitrophenol	ND (0.047)		8270D		1	03/17/20 23:34	D0C0310	DC01608
Acetophenone	ND (0.009)		8270D		1	03/17/20 23:34	D0C0310	DC01608
Aniline	ND (0.009)		8270D		1	03/17/20 23:34	D0C0310	DC01608
Azobenzene	ND (0.019)		8270D		1	03/17/20 23:34	D0C0310	DC01608
Benzoic Acid	ND (0.093)		8270D		1	03/17/20 23:34	D0C0310	DC01608



CERTIFICATE OF ANALYSIS

Client Name: Beta Engineering
Client Project ID: NBC III
Client Sample ID: MW-7
Date Sampled: 03/12/20 09:35
Percent Solids: N/A
Initial Volume: 1070
Final Volume: 1
Extraction Method: 3520C

ESS Laboratory Work Order: 20C0407
ESS Laboratory Sample ID: 20C0407-02
Sample Matrix: Ground Water
Units: mg/L
Analyst: TJ
Prepared: 3/16/20 16:00

8270D Semi-Volatile Organic Compounds

<u>Analyte</u>	<u>Results (MRL)</u>	<u>MDL</u>	<u>Method</u>	<u>Limit</u>	<u>DF</u>	<u>Analyzed</u>	<u>Sequence</u>	<u>Batch</u>
Benzyl Alcohol	ND (0.009)		8270D		1	03/17/20 23:34	D0C0310	DC01608
bis(2-Chloroethoxy)methane	ND (0.009)		8270D		1	03/17/20 23:34	D0C0310	DC01608
bis(2-Chloroethyl)ether	ND (0.009)		8270D		1	03/17/20 23:34	D0C0310	DC01608
bis(2-chloroisopropyl)Ether	ND (0.009)		8270D		1	03/17/20 23:34	D0C0310	DC01608
bis(2-Ethylhexyl)phthalate	ND (0.006)		8270D		1	03/17/20 23:34	D0C0310	DC01608
Butylbenzylphthalate	ND (0.009)		8270D		1	03/17/20 23:34	D0C0310	DC01608
Carbazole	ND (0.009)		8270D		1	03/17/20 23:34	D0C0310	DC01608
Dibenzofuran	ND (0.009)		8270D		1	03/17/20 23:34	D0C0310	DC01608
Diethylphthalate	ND (0.009)		8270D		1	03/17/20 23:34	D0C0310	DC01608
Dimethylphthalate	ND (0.009)		8270D		1	03/17/20 23:34	D0C0310	DC01608
Di-n-butylphthalate	ND (0.009)		8270D		1	03/17/20 23:34	D0C0310	DC01608
Di-n-octylphthalate	ND (0.009)		8270D		1	03/17/20 23:34	D0C0310	DC01608
Hexachlorobutadiene	ND (0.009)		8270D		1	03/17/20 23:34	D0C0310	DC01608
Hexachlorocyclopentadiene	ND (0.023)		8270D		1	03/17/20 23:34	D0C0310	DC01608
Hexachloroethane	ND (0.005)		8270D		1	03/17/20 23:34	D0C0310	DC01608
Isophorone	ND (0.009)		8270D		1	03/17/20 23:34	D0C0310	DC01608
Nitrobenzene	ND (0.009)		8270D		1	03/17/20 23:34	D0C0310	DC01608
N-Nitrosodimethylamine	ND (0.009)		8270D		1	03/17/20 23:34	D0C0310	DC01608
N-Nitroso-Di-n-Propylamine	ND (0.009)		8270D		1	03/17/20 23:34	D0C0310	DC01608
N-nitrosodiphenylamine	ND (0.009)		8270D		1	03/17/20 23:34	D0C0310	DC01608
Phenol	ND (0.009)		8270D		1	03/17/20 23:34	D0C0310	DC01608
Pyridine	ND (0.093)		8270D		1	03/17/20 23:34	D0C0310	DC01608

	<i>%Recovery</i>	<i>Qualifier</i>	<i>Limits</i>
<i>Surrogate: 1,2-Dichlorobenzene-d4</i>	75 %		30-130
<i>Surrogate: 2,4,6-Tribromophenol</i>	84 %		15-110
<i>Surrogate: 2-Chlorophenol-d4</i>	67 %		15-110
<i>Surrogate: 2-Fluorobiphenyl</i>	80 %		30-130
<i>Surrogate: 2-Fluorophenol</i>	52 %		15-110
<i>Surrogate: Nitrobenzene-d5</i>	85 %		30-130
<i>Surrogate: Phenol-d6</i>	71 %		15-110
<i>Surrogate: p-Terphenyl-d14</i>	91 %		30-130



CERTIFICATE OF ANALYSIS

Client Name: Beta Engineering
Client Project ID: NBC III
Client Sample ID: MW-7
Date Sampled: 03/12/20 09:35
Percent Solids: N/A
Initial Volume: 1070
Final Volume: 0.25
Extraction Method: 3520C

ESS Laboratory Work Order: 20C0407
ESS Laboratory Sample ID: 20C0407-02
Sample Matrix: Ground Water
Units: mg/L
Analyst: VSC
Prepared: 3/16/20 16:00

8270D(SIM) Semi-Volatile Organic Compounds

<u>Analyte</u>	<u>Results (MRL)</u>	<u>MDL</u>	<u>Method</u>	<u>Limit</u>	<u>DF</u>	<u>Analyzed</u>	<u>Sequence</u>	<u>Batch</u>
2-Methylnaphthalene	ND (0.00019)		8270D SIM		1	03/19/20 20:06	D0C0353	DC01608
Acenaphthene	ND (0.00019)		8270D SIM		1	03/19/20 20:06	D0C0353	DC01608
Acenaphthylene	ND (0.00019)		8270D SIM		1	03/19/20 20:06	D0C0353	DC01608
Anthracene	ND (0.00019)		8270D SIM		1	03/19/20 20:06	D0C0353	DC01608
Benzo(a)anthracene	ND (0.00005)		8270D SIM		1	03/19/20 20:06	D0C0353	DC01608
Benzo(a)pyrene	ND (0.00005)		8270D SIM		1	03/19/20 20:06	D0C0353	DC01608
Benzo(b)fluoranthene	ND (0.00005)		8270D SIM		1	03/19/20 20:06	D0C0353	DC01608
Benzo(g,h,i)perylene	ND (0.00019)		8270D SIM		1	03/19/20 20:06	D0C0353	DC01608
Benzo(k)fluoranthene	ND (0.00005)		8270D SIM		1	03/19/20 20:06	D0C0353	DC01608
Chrysene	ND (0.00005)		8270D SIM		1	03/19/20 20:06	D0C0353	DC01608
Dibenzo(a,h)Anthracene	ND (0.00005)		8270D SIM		1	03/19/20 20:06	D0C0353	DC01608
Fluoranthene	ND (0.00019)		8270D SIM		1	03/19/20 20:06	D0C0353	DC01608
Fluorene	ND (0.00019)		8270D SIM		1	03/19/20 20:06	D0C0353	DC01608
Hexachlorobenzene	ND (0.00019)		8270D SIM		1	03/19/20 20:06	D0C0353	DC01608
Indeno(1,2,3-cd)Pyrene	ND (0.00005)		8270D SIM		1	03/19/20 20:06	D0C0353	DC01608
Naphthalene	ND (0.00019)		8270D SIM		1	03/19/20 20:06	D0C0353	DC01608
Pentachlorophenol	ND (0.00084)		8270D SIM		1	03/19/20 20:06	D0C0353	DC01608
Phenanthrene	ND (0.00019)		8270D SIM		1	03/19/20 20:06	D0C0353	DC01608
Pyrene	ND (0.00019)		8270D SIM		1	03/19/20 20:06	D0C0353	DC01608

%Recovery Qualifier Limits



CERTIFICATE OF ANALYSIS

Client Name: Beta Engineering
Client Project ID: NBC III

ESS Laboratory Work Order: 20C0407

Quality Control Data

Analyte	Result	MRL	Units	Spike Level	Source Result	%REC	%REC Limits	RPD	RPD Limit	Qualifier
Total Metals										
Batch DC01341 - 3005A/200.7										
Blank										
Beryllium	ND	0.5	ug/L							
Cadmium	ND	2.5	ug/L							
Chromium	ND	10.0	ug/L							
Copper	ND	10.0	ug/L							
Lead	ND	10.0	ug/L							
Nickel	ND	25.0	ug/L							
Selenium	ND	25.0	ug/L							
Silver	ND	5.0	ug/L							
Zinc	ND	25.0	ug/L							
Blank										
Antimony	ND	1.0	ug/L							
Thallium	ND	0.5	ug/L							
Blank										
Arsenic	ND	2.5	ug/L							
LCS										
Beryllium	22.4	0.5	ug/L	25.00		89	80-120			
Cadmium	112	2.5	ug/L	125.0		90	80-120			
Chromium	223	10.0	ug/L	250.0		89	80-120			
Copper	233	10.0	ug/L	250.0		93	80-120			
Lead	231	10.0	ug/L	250.0		92	80-120			
Nickel	225	25.0	ug/L	250.0		90	80-120			
Selenium	452	25.0	ug/L	500.0		90	80-120			
Silver	117	5.0	ug/L	125.0		94	80-120			
Zinc	222	25.0	ug/L	250.0		89	80-120			
LCS										
Antimony	276	5.0	ug/L	250.0		110	80-120			
Thallium	277	2.5	ug/L	250.0		111	80-120			
LCS										
Arsenic	212	62.5	ug/L	250.0		85	80-120			
LCS Dup										
Beryllium	22.4	0.5	ug/L	25.00		90	80-120	0.07	20	
Cadmium	110	2.5	ug/L	125.0		88	80-120	2	20	
Chromium	225	10.0	ug/L	250.0		90	80-120	1	20	
Copper	234	10.0	ug/L	250.0		93	80-120	0.2	20	
Lead	228	10.0	ug/L	250.0		91	80-120	2	20	
Nickel	226	25.0	ug/L	250.0		90	80-120	0.6	20	
Selenium	446	25.0	ug/L	500.0		89	80-120	1	20	
Silver	117	5.0	ug/L	125.0		94	80-120	0.01	20	
Zinc	222	25.0	ug/L	250.0		89	80-120	0.009	20	
LCS Dup										
Antimony	273	5.0	ug/L	250.0		109	80-120	1	20	
Thallium	273	2.5	ug/L	250.0		109	80-120	1	20	



CERTIFICATE OF ANALYSIS

Client Name: Beta Engineering
Client Project ID: NBC III

ESS Laboratory Work Order: 20C0407

Quality Control Data

Analyte	Result	MRL	Units	Spike Level	Source Result	%REC	%REC Limits	RPD	RPD Limit	Qualifier
---------	--------	-----	-------	-------------	---------------	------	-------------	-----	-----------	-----------

Total Metals

Batch DC01341 - 3005A/200.7

LCS Dup

Arsenic	214	62.5	ug/L	250.0		85	80-120	0.9	20	
---------	-----	------	------	-------	--	----	--------	-----	----	--

Batch DC01342 - 245.1/7470A

Blank

Mercury	ND	0.20	ug/L							
---------	----	------	------	--	--	--	--	--	--	--

LCS

Mercury	5.60	0.20	ug/L	6.042		93	80-120			
---------	------	------	------	-------	--	----	--------	--	--	--

LCS Dup

Mercury	5.46	0.20	ug/L	6.042		90	80-120	3	20	
---------	------	------	------	-------	--	----	--------	---	----	--

8082A Polychlorinated Biphenyls (PCB)

Batch DC01204 - 3510C

Blank

Aroclor 1016	ND	0.05	ug/L							
Aroclor 1016 [2C]	ND	0.05	ug/L							
Aroclor 1221	ND	0.05	ug/L							
Aroclor 1221 [2C]	ND	0.05	ug/L							
Aroclor 1232	ND	0.05	ug/L							
Aroclor 1232 [2C]	ND	0.05	ug/L							
Aroclor 1242	ND	0.05	ug/L							
Aroclor 1242 [2C]	ND	0.05	ug/L							
Aroclor 1248	ND	0.05	ug/L							
Aroclor 1248 [2C]	ND	0.05	ug/L							
Aroclor 1254	ND	0.05	ug/L							
Aroclor 1254 [2C]	ND	0.05	ug/L							
Aroclor 1260	ND	0.05	ug/L							
Aroclor 1260 [2C]	ND	0.05	ug/L							
Aroclor 1262	ND	0.05	ug/L							
Aroclor 1262 [2C]	ND	0.05	ug/L							
Aroclor 1268	ND	0.05	ug/L							
Aroclor 1268 [2C]	ND	0.05	ug/L							

Surrogate: Decachlorobiphenyl	0.0508		ug/L	0.05000		102	30-150			
Surrogate: Decachlorobiphenyl [2C]	0.0515		ug/L	0.05000		103	30-150			
Surrogate: Tetrachloro-m-xylene	0.0306		ug/L	0.05000		61	30-150			
Surrogate: Tetrachloro-m-xylene [2C]	0.0340		ug/L	0.05000		68	30-150			

LCS

Aroclor 1016	0.73	0.05	ug/L	1.000		73	40-140			
Aroclor 1016 [2C]	0.78	0.05	ug/L	1.000		78	40-140			
Aroclor 1260	0.87	0.05	ug/L	1.000		87	40-140			
Aroclor 1260 [2C]	0.91	0.05	ug/L	1.000		91	40-140			

Surrogate: Decachlorobiphenyl	0.0538		ug/L	0.05000		108	30-150			
Surrogate: Decachlorobiphenyl [2C]	0.0543		ug/L	0.05000		109	30-150			



CERTIFICATE OF ANALYSIS

Client Name: Beta Engineering
Client Project ID: NBC III

ESS Laboratory Work Order: 20C0407

Quality Control Data

Analyte	Result	MRL	Units	Spike Level	Source Result	%REC	%REC Limits	RPD	RPD Limit	Qualifier
---------	--------	-----	-------	-------------	---------------	------	-------------	-----	-----------	-----------

8082A Polychlorinated Biphenyls (PCB)

Batch DC01204 - 3510C

Surrogate: Tetrachloro-m-xylene	0.0318		ug/L	0.05000		64	30-150			
Surrogate: Tetrachloro-m-xylene [2C]	0.0347		ug/L	0.05000		69	30-150			
LCS Dup										
Aroclor 1016	0.73	0.05	ug/L	1.000		73	40-140	0.6	20	
Aroclor 1016 [2C]	0.81	0.05	ug/L	1.000		81	40-140	3	20	
Aroclor 1260	0.85	0.05	ug/L	1.000		85	40-140	3	20	
Aroclor 1260 [2C]	0.90	0.05	ug/L	1.000		90	40-140	1	20	
Surrogate: Decachlorobiphenyl	0.0541		ug/L	0.05000		108	30-150			
Surrogate: Decachlorobiphenyl [2C]	0.0542		ug/L	0.05000		108	30-150			
Surrogate: Tetrachloro-m-xylene	0.0305		ug/L	0.05000		61	30-150			
Surrogate: Tetrachloro-m-xylene [2C]	0.0360		ug/L	0.05000		72	30-150			

8100M Total Petroleum Hydrocarbons

Batch DC01705 - 3510C

Blank										
Decane (C10)	ND	0.005	mg/L							
Docosane (C22)	ND	0.005	mg/L							
Dodecane (C12)	ND	0.005	mg/L							
Eicosane (C20)	ND	0.005	mg/L							
Hexacosane (C26)	ND	0.005	mg/L							
Hexadecane (C16)	ND	0.005	mg/L							
Nonadecane (C19)	ND	0.005	mg/L							
Nonane (C9)	ND	0.005	mg/L							
Octacosane (C28)	ND	0.005	mg/L							
Octadecane (C18)	ND	0.005	mg/L							
Tetracosane (C24)	ND	0.005	mg/L							
Tetradecane (C14)	ND	0.005	mg/L							
Total Petroleum Hydrocarbons	ND	0.20	mg/L							
Triacontane (C30)	ND	0.005	mg/L							
Surrogate: O-Terphenyl	0.0980		mg/L	0.1000		98	40-140			
LCS										
Decane (C10)	0.041	0.005	mg/L	0.05000		81	40-140			
Docosane (C22)	0.048	0.005	mg/L	0.05000		96	40-140			
Dodecane (C12)	0.045	0.005	mg/L	0.05000		90	40-140			
Eicosane (C20)	0.048	0.005	mg/L	0.05000		95	40-140			
Hexacosane (C26)	0.048	0.005	mg/L	0.05000		96	40-140			
Hexadecane (C16)	0.047	0.005	mg/L	0.05000		94	40-140			
Nonadecane (C19)	0.048	0.005	mg/L	0.05000		95	40-140			
Nonane (C9)	0.036	0.005	mg/L	0.05000		71	30-140			
Octacosane (C28)	0.049	0.005	mg/L	0.05000		97	40-140			
Octadecane (C18)	0.047	0.005	mg/L	0.05000		94	40-140			
Tetracosane (C24)	0.048	0.005	mg/L	0.05000		96	40-140			



CERTIFICATE OF ANALYSIS

Client Name: Beta Engineering
Client Project ID: NBC III

ESS Laboratory Work Order: 20C0407

Quality Control Data

Analyte	Result	MRL	Units	Spike Level	Source Result	%REC	%REC Limits	RPD	RPD Limit	Qualifier
---------	--------	-----	-------	-------------	---------------	------	-------------	-----	-----------	-----------

8100M Total Petroleum Hydrocarbons

Batch DC01705 - 3510C

Tetradecane (C14)	0.047	0.005	mg/L	0.05000		93	40-140			
Total Petroleum Hydrocarbons	0.641	0.20	mg/L	0.7000		92	40-140			
Triacontane (C30)	0.047	0.005	mg/L	0.05000		95	40-140			
<i>Surrogate: O-Terphenyl</i>	<i>0.100</i>		mg/L	<i>0.1000</i>		<i>100</i>	<i>40-140</i>			

LCS Dup

Decane (C10)	0.041	0.005	mg/L	0.05000		81	40-140	0.2	25	
Docosane (C22)	0.047	0.005	mg/L	0.05000		94	40-140	1	25	
Dodecane (C12)	0.045	0.005	mg/L	0.05000		90	40-140	0.6	25	
Eicosane (C20)	0.047	0.005	mg/L	0.05000		94	40-140	2	25	
Hexacosane (C26)	0.047	0.005	mg/L	0.05000		94	40-140	2	25	
Hexadecane (C16)	0.046	0.005	mg/L	0.05000		92	40-140	1	25	
Nonadecane (C19)	0.047	0.005	mg/L	0.05000		94	40-140	2	25	
Nonane (C9)	0.036	0.005	mg/L	0.05000		72	30-140	1	25	
Octacosane (C28)	0.048	0.005	mg/L	0.05000		96	40-140	2	25	
Octadecane (C18)	0.046	0.005	mg/L	0.05000		93	40-140	1	25	
Tetracosane (C24)	0.047	0.005	mg/L	0.05000		94	40-140	1	25	
Tetradecane (C14)	0.046	0.005	mg/L	0.05000		92	40-140	2	25	
Total Petroleum Hydrocarbons	0.634	0.20	mg/L	0.7000		91	40-140	1	25	
Triacontane (C30)	0.047	0.005	mg/L	0.05000		94	40-140	1	25	
<i>Surrogate: O-Terphenyl</i>	<i>0.0971</i>		mg/L	<i>0.1000</i>		<i>97</i>	<i>40-140</i>			

8260B Volatile Organic Compounds

Batch DC01261 - 5030B

Blank

1,1,1,2-Tetrachloroethane	ND	0.0010	mg/L							
1,1,1-Trichloroethane	ND	0.0010	mg/L							
1,1,2,2-Tetrachloroethane	ND	0.0005	mg/L							
1,1,2-Trichloroethane	ND	0.0010	mg/L							
1,1-Dichloroethane	ND	0.0010	mg/L							
1,1-Dichloroethene	ND	0.0010	mg/L							
1,1-Dichloropropene	ND	0.0020	mg/L							
1,2,3-Trichlorobenzene	ND	0.0010	mg/L							
1,2,3-Trichloropropane	ND	0.0010	mg/L							
1,2,4-Trichlorobenzene	ND	0.0010	mg/L							
1,2,4-Trimethylbenzene	ND	0.0010	mg/L							
1,2-Dibromo-3-Chloropropane	ND	0.0050	mg/L							
1,2-Dibromoethane	ND	0.0010	mg/L							
1,2-Dichlorobenzene	ND	0.0010	mg/L							
1,2-Dichloroethane	ND	0.0010	mg/L							
1,2-Dichloropropane	ND	0.0010	mg/L							
1,3,5-Trimethylbenzene	ND	0.0010	mg/L							
1,3-Dichlorobenzene	ND	0.0010	mg/L							
1,3-Dichloropropane	ND	0.0010	mg/L							



CERTIFICATE OF ANALYSIS

Client Name: Beta Engineering
Client Project ID: NBC III

ESS Laboratory Work Order: 20C0407

Quality Control Data

Analyte	Result	MRL	Units	Spike Level	Source Result	%REC	%REC Limits	RPD	RPD Limit	Qualifier
---------	--------	-----	-------	-------------	---------------	------	-------------	-----	-----------	-----------

8260B Volatile Organic Compounds

Batch DC01261 - 5030B

1,4-Dichlorobenzene	ND	0.0010	mg/L							
1,4-Dioxane - Screen	ND	0.500	mg/L							
1-Chlorohexane	ND	0.0010	mg/L							
2,2-Dichloropropane	ND	0.0010	mg/L							
2-Butanone	ND	0.0100	mg/L							
2-Chlorotoluene	ND	0.0010	mg/L							
2-Hexanone	ND	0.0100	mg/L							
4-Chlorotoluene	ND	0.0010	mg/L							
4-Isopropyltoluene	ND	0.0010	mg/L							
4-Methyl-2-Pentanone	ND	0.0250	mg/L							
Acetone	ND	0.0100	mg/L							
Benzene	ND	0.0010	mg/L							
Bromobenzene	ND	0.0020	mg/L							
Bromochloromethane	ND	0.0010	mg/L							
Bromodichloromethane	ND	0.0006	mg/L							
Bromoform	ND	0.0010	mg/L							
Bromomethane	ND	0.0020	mg/L							
Carbon Disulfide	ND	0.0010	mg/L							
Carbon Tetrachloride	ND	0.0010	mg/L							
Chlorobenzene	ND	0.0010	mg/L							
Chloroethane	ND	0.0020	mg/L							
Chloroform	ND	0.0010	mg/L							
Chloromethane	ND	0.0020	mg/L							
cis-1,2-Dichloroethene	ND	0.0010	mg/L							
cis-1,3-Dichloropropene	ND	0.0004	mg/L							
Dibromochloromethane	ND	0.0010	mg/L							
Dibromomethane	ND	0.0010	mg/L							
Dichlorodifluoromethane	ND	0.0020	mg/L							
Diethyl Ether	ND	0.0010	mg/L							
Di-isopropyl ether	ND	0.0010	mg/L							
Ethyl tertiary-butyl ether	ND	0.0010	mg/L							
Ethylbenzene	ND	0.0010	mg/L							
Hexachlorobutadiene	ND	0.0006	mg/L							
Hexachloroethane	ND	0.0010	mg/L							
Isopropylbenzene	ND	0.0010	mg/L							
Methyl tert-Butyl Ether	ND	0.0010	mg/L							
Methylene Chloride	ND	0.0020	mg/L							
Naphthalene	ND	0.0010	mg/L							
n-Butylbenzene	ND	0.0010	mg/L							
n-Propylbenzene	ND	0.0010	mg/L							
sec-Butylbenzene	ND	0.0010	mg/L							
Styrene	ND	0.0010	mg/L							
tert-Butylbenzene	ND	0.0010	mg/L							
Tertiary-amyl methyl ether	ND	0.0010	mg/L							
Tetrachloroethene	ND	0.0010	mg/L							



CERTIFICATE OF ANALYSIS

Client Name: Beta Engineering
Client Project ID: NBC III

ESS Laboratory Work Order: 20C0407

Quality Control Data

Analyte	Result	MRL	Units	Spike Level	Source Result	%REC	%REC Limits	RPD	RPD Limit	Qualifier
---------	--------	-----	-------	-------------	---------------	------	-------------	-----	-----------	-----------

8260B Volatile Organic Compounds

Batch DC01261 - 5030B

Tetrahydrofuran	ND	0.0050	mg/L							
Toluene	ND	0.0010	mg/L							
trans-1,2-Dichloroethene	ND	0.0010	mg/L							
trans-1,3-Dichloropropene	ND	0.0004	mg/L							
Trichloroethene	ND	0.0010	mg/L							
Trichlorofluoromethane	ND	0.0010	mg/L							
Vinyl Acetate	ND	0.0050	mg/L							
Vinyl Chloride	ND	0.0010	mg/L							
Xylene O	ND	0.0010	mg/L							
Xylene P,M	ND	0.0020	mg/L							
<i>Surrogate: 1,2-Dichloroethane-d4</i>	<i>0.0273</i>		mg/L	<i>0.02500</i>		<i>109</i>	<i>70-130</i>			
<i>Surrogate: 4-Bromofluorobenzene</i>	<i>0.0235</i>		mg/L	<i>0.02500</i>		<i>94</i>	<i>70-130</i>			
<i>Surrogate: Dibromofluoromethane</i>	<i>0.0286</i>		mg/L	<i>0.02500</i>		<i>114</i>	<i>70-130</i>			
<i>Surrogate: Toluene-d8</i>	<i>0.0247</i>		mg/L	<i>0.02500</i>		<i>99</i>	<i>70-130</i>			

LCS

1,1,1,2-Tetrachloroethane	0.0085	0.0010	mg/L	0.01000		85	70-130			
1,1,1-Trichloroethane	0.0100	0.0010	mg/L	0.01000		100	70-130			
1,1,2,2-Tetrachloroethane	0.0114	0.0005	mg/L	0.01000		114	70-130			
1,1,2-Trichloroethane	0.0120	0.0010	mg/L	0.01000		120	70-130			
1,1-Dichloroethane	0.0109	0.0010	mg/L	0.01000		109	70-130			
1,1-Dichloroethene	0.0116	0.0010	mg/L	0.01000		116	70-130			
1,1-Dichloropropene	0.0110	0.0020	mg/L	0.01000		110	70-130			
1,2,3-Trichlorobenzene	0.0088	0.0010	mg/L	0.01000		88	70-130			
1,2,3-Trichloropropane	0.0099	0.0010	mg/L	0.01000		99	70-130			
1,2,4-Trichlorobenzene	0.0081	0.0010	mg/L	0.01000		81	70-130			
1,2,4-Trimethylbenzene	0.0101	0.0010	mg/L	0.01000		101	70-130			
1,2-Dibromo-3-Chloropropane	0.0093	0.0050	mg/L	0.01000		93	70-130			
1,2-Dibromoethane	0.0101	0.0010	mg/L	0.01000		101	70-130			
1,2-Dichlorobenzene	0.0092	0.0010	mg/L	0.01000		92	70-130			
1,2-Dichloroethane	0.0106	0.0010	mg/L	0.01000		106	70-130			
1,2-Dichloropropane	0.0123	0.0010	mg/L	0.01000		123	70-130			
1,3,5-Trimethylbenzene	0.0092	0.0010	mg/L	0.01000		92	70-130			
1,3-Dichlorobenzene	0.0095	0.0010	mg/L	0.01000		95	70-130			
1,3-Dichloropropane	0.0103	0.0010	mg/L	0.01000		103	70-130			
1,4-Dichlorobenzene	0.0100	0.0010	mg/L	0.01000		100	70-130			
1,4-Dioxane - Screen	0.220	0.500	mg/L	0.2000		110	0-332			
1-Chlorohexane	0.0091	0.0010	mg/L	0.01000		91	70-130			
2,2-Dichloropropane	0.0104	0.0010	mg/L	0.01000		104	70-130			
2-Butanone	0.0581	0.0100	mg/L	0.05000		116	70-130			
2-Chlorotoluene	0.0098	0.0010	mg/L	0.01000		98	70-130			
2-Hexanone	0.0488	0.0100	mg/L	0.05000		98	70-130			
4-Chlorotoluene	0.0097	0.0010	mg/L	0.01000		97	70-130			
4-Isopropyltoluene	0.0092	0.0010	mg/L	0.01000		92	70-130			
4-Methyl-2-Pentanone	0.0642	0.0250	mg/L	0.05000		128	70-130			
Acetone	0.0495	0.0100	mg/L	0.05000		99	70-130			



CERTIFICATE OF ANALYSIS

Client Name: Beta Engineering
Client Project ID: NBC III

ESS Laboratory Work Order: 20C0407

Quality Control Data

Analyte	Result	MRL	Units	Spike Level	Source Result	%REC	%REC Limits	RPD	RPD Limit	Qualifier
---------	--------	-----	-------	-------------	---------------	------	-------------	-----	-----------	-----------

8260B Volatile Organic Compounds

Batch DC01261 - 5030B

Benzene	0.0116	0.0010	mg/L	0.01000		116	70-130			
Bromobenzene	0.0090	0.0020	mg/L	0.01000		90	70-130			
Bromochloromethane	0.0112	0.0010	mg/L	0.01000		112	70-130			
Bromodichloromethane	0.0108	0.0006	mg/L	0.01000		108	70-130			
Bromoform	0.0072	0.0010	mg/L	0.01000		72	70-130			
Bromomethane	0.0114	0.0020	mg/L	0.01000		114	70-130			
Carbon Disulfide	0.0119	0.0010	mg/L	0.01000		119	70-130			
Carbon Tetrachloride	0.0101	0.0010	mg/L	0.01000		101	70-130			
Chlorobenzene	0.0091	0.0010	mg/L	0.01000		91	70-130			
Chloroethane	0.0093	0.0020	mg/L	0.01000		93	70-130			
Chloroform	0.0106	0.0010	mg/L	0.01000		106	70-130			
Chloromethane	0.0108	0.0020	mg/L	0.01000		108	70-130			
cis-1,2-Dichloroethene	0.0114	0.0010	mg/L	0.01000		114	70-130			
cis-1,3-Dichloropropene	0.0118	0.0004	mg/L	0.01000		118	70-130			
Dibromochloromethane	0.0082	0.0010	mg/L	0.01000		82	70-130			
Dibromomethane	0.0113	0.0010	mg/L	0.01000		113	70-130			
Dichlorodifluoromethane	0.0090	0.0020	mg/L	0.01000		91	70-130			
Diethyl Ether	0.0115	0.0010	mg/L	0.01000		115	70-130			
Di-isopropyl ether	0.0117	0.0010	mg/L	0.01000		117	70-130			
Ethyl tertiary-butyl ether	0.0111	0.0010	mg/L	0.01000		111	70-130			
Ethylbenzene	0.0087	0.0010	mg/L	0.01000		87	70-130			
Hexachlorobutadiene	0.0096	0.0006	mg/L	0.01000		96	70-130			
Hexachloroethane	0.0095	0.0010	mg/L	0.01000		95	70-130			
Isopropylbenzene	0.0099	0.0010	mg/L	0.01000		99	70-130			
Methyl tert-Butyl Ether	0.0109	0.0010	mg/L	0.01000		109	70-130			
Methylene Chloride	0.0112	0.0020	mg/L	0.01000		112	70-130			
Naphthalene	0.0097	0.0010	mg/L	0.01000		97	70-130			
n-Butylbenzene	0.0102	0.0010	mg/L	0.01000		102	70-130			
n-Propylbenzene	0.0100	0.0010	mg/L	0.01000		100	70-130			
sec-Butylbenzene	0.0095	0.0010	mg/L	0.01000		95	70-130			
Styrene	0.0087	0.0010	mg/L	0.01000		87	70-130			
tert-Butylbenzene	0.0097	0.0010	mg/L	0.01000		97	70-130			
Tertiary-amyl methyl ether	0.0105	0.0010	mg/L	0.01000		105	70-130			
Tetrachloroethene	0.0072	0.0010	mg/L	0.01000		72	70-130			
Tetrahydrofuran	0.0123	0.0050	mg/L	0.01000		123	70-130			
Toluene	0.0105	0.0010	mg/L	0.01000		105	70-130			
trans-1,2-Dichloroethene	0.0108	0.0010	mg/L	0.01000		108	70-130			
trans-1,3-Dichloropropene	0.0099	0.0004	mg/L	0.01000		99	70-130			
Trichloroethene	0.0105	0.0010	mg/L	0.01000		105	70-130			
Trichlorofluoromethane	0.0103	0.0010	mg/L	0.01000		103	70-130			
Vinyl Acetate	0.0109	0.0050	mg/L	0.01000		109	70-130			
Vinyl Chloride	0.0095	0.0010	mg/L	0.01000		95	70-130			
Xylene O	0.0096	0.0010	mg/L	0.01000		96	70-130			
Xylene P,M	0.0179	0.0020	mg/L	0.02000		89	70-130			
Surrogate: 1,2-Dichloroethane-d4	0.0283		mg/L	0.02500		113	70-130			



CERTIFICATE OF ANALYSIS

Client Name: Beta Engineering
Client Project ID: NBC III

ESS Laboratory Work Order: 20C0407

Quality Control Data

Analyte	Result	MRL	Units	Spike Level	Source Result	%REC	%REC Limits	RPD	RPD Limit	Qualifier
---------	--------	-----	-------	-------------	---------------	------	-------------	-----	-----------	-----------

8260B Volatile Organic Compounds

Batch DC01261 - 5030B

<i>Surrogate: 4-Bromofluorobenzene</i>	0.0226		mg/L	0.02500		91	70-130			
<i>Surrogate: Dibromofluoromethane</i>	0.0297		mg/L	0.02500		119	70-130			
<i>Surrogate: Toluene-d8</i>	0.0247		mg/L	0.02500		99	70-130			

LCS Dup

1,1,1,2-Tetrachloroethane	0.0086	0.0010	mg/L	0.01000		86	70-130	1	25	
1,1,1-Trichloroethane	0.0100	0.0010	mg/L	0.01000		100	70-130	0.2	25	
1,1,2,2-Tetrachloroethane	0.0111	0.0005	mg/L	0.01000		111	70-130	2	25	
1,1,2-Trichloroethane	0.0111	0.0010	mg/L	0.01000		111	70-130	7	25	
1,1-Dichloroethane	0.0107	0.0010	mg/L	0.01000		107	70-130	2	25	
1,1-Dichloroethene	0.0107	0.0010	mg/L	0.01000		107	70-130	8	25	
1,1-Dichloropropene	0.0106	0.0020	mg/L	0.01000		106	70-130	3	25	
1,2,3-Trichlorobenzene	0.0083	0.0010	mg/L	0.01000		83	70-130	6	25	
1,2,3-Trichloropropane	0.0100	0.0010	mg/L	0.01000		100	70-130	0.7	25	
1,2,4-Trichlorobenzene	0.0076	0.0010	mg/L	0.01000		76	70-130	7	25	
1,2,4-Trimethylbenzene	0.0098	0.0010	mg/L	0.01000		98	70-130	3	25	
1,2-Dibromo-3-Chloropropane	0.0084	0.0050	mg/L	0.01000		84	70-130	11	25	
1,2-Dibromoethane	0.0094	0.0010	mg/L	0.01000		94	70-130	7	25	
1,2-Dichlorobenzene	0.0095	0.0010	mg/L	0.01000		95	70-130	3	25	
1,2-Dichloroethane	0.0101	0.0010	mg/L	0.01000		101	70-130	5	25	
1,2-Dichloropropane	0.0118	0.0010	mg/L	0.01000		118	70-130	4	25	
1,3,5-Trimethylbenzene	0.0097	0.0010	mg/L	0.01000		97	70-130	5	25	
1,3-Dichlorobenzene	0.0091	0.0010	mg/L	0.01000		91	70-130	4	25	
1,3-Dichloropropane	0.0099	0.0010	mg/L	0.01000		99	70-130	4	25	
1,4-Dichlorobenzene	0.0097	0.0010	mg/L	0.01000		97	70-130	2	25	
1,4-Dioxane - Screen	0.226	0.500	mg/L	0.2000		113	0-332	2	200	
1-Chlorohexane	0.0087	0.0010	mg/L	0.01000		87	70-130	4	25	
2,2-Dichloropropane	0.0096	0.0010	mg/L	0.01000		96	70-130	8	25	
2-Butanone	0.0621	0.0100	mg/L	0.05000		124	70-130	7	25	
2-Chlorotoluene	0.0099	0.0010	mg/L	0.01000		99	70-130	1	25	
2-Hexanone	0.0507	0.0100	mg/L	0.05000		101	70-130	4	25	
4-Chlorotoluene	0.0094	0.0010	mg/L	0.01000		94	70-130	4	25	
4-Isopropyltoluene	0.0094	0.0010	mg/L	0.01000		94	70-130	2	25	
4-Methyl-2-Pentanone	0.0589	0.0250	mg/L	0.05000		118	70-130	8	25	
Acetone	0.0559	0.0100	mg/L	0.05000		112	70-130	12	25	
Benzene	0.0113	0.0010	mg/L	0.01000		113	70-130	3	25	
Bromobenzene	0.0090	0.0020	mg/L	0.01000		90	70-130	0.4	25	
Bromochloromethane	0.0108	0.0010	mg/L	0.01000		108	70-130	3	25	
Bromodichloromethane	0.0109	0.0006	mg/L	0.01000		109	70-130	1	25	
Bromoform	0.0072	0.0010	mg/L	0.01000		72	70-130	0.8	25	
Bromomethane	0.0117	0.0020	mg/L	0.01000		117	70-130	3	25	
Carbon Disulfide	0.0114	0.0010	mg/L	0.01000		114	70-130	4	25	
Carbon Tetrachloride	0.0102	0.0010	mg/L	0.01000		102	70-130	0.6	25	
Chlorobenzene	0.0090	0.0010	mg/L	0.01000		90	70-130	0.8	25	
Chloroethane	0.0092	0.0020	mg/L	0.01000		92	70-130	0.8	25	



CERTIFICATE OF ANALYSIS

Client Name: Beta Engineering
 Client Project ID: NBC III

ESS Laboratory Work Order: 20C0407

Quality Control Data

Analyte	Result	MRL	Units	Spike Level	Source Result	%REC	%REC Limits	RPD	RPD Limit	Qualifier
---------	--------	-----	-------	-------------	---------------	------	-------------	-----	-----------	-----------

8260B Volatile Organic Compounds

Batch DC01261 - 5030B

Chloroform	0.0103	0.0010	mg/L	0.01000		103	70-130	3	25	
Chloromethane	0.0095	0.0020	mg/L	0.01000		95	70-130	12	25	
cis-1,2-Dichloroethene	0.0105	0.0010	mg/L	0.01000		105	70-130	8	25	
cis-1,3-Dichloropropene	0.0112	0.0004	mg/L	0.01000		112	70-130	5	25	
Dibromochloromethane	0.0080	0.0010	mg/L	0.01000		80	70-130	3	25	
Dibromomethane	0.0108	0.0010	mg/L	0.01000		108	70-130	5	25	
Dichlorodifluoromethane	0.0087	0.0020	mg/L	0.01000		87	70-130	4	25	
Diethyl Ether	0.0115	0.0010	mg/L	0.01000		115	70-130	0.4	25	
Di-isopropyl ether	0.0118	0.0010	mg/L	0.01000		118	70-130	0.6	25	
Ethyl tertiary-butyl ether	0.0102	0.0010	mg/L	0.01000		102	70-130	9	25	
Ethylbenzene	0.0086	0.0010	mg/L	0.01000		86	70-130	1	25	
Hexachlorobutadiene	0.0094	0.0006	mg/L	0.01000		94	70-130	2	25	
Hexachloroethane	0.0093	0.0010	mg/L	0.01000		93	70-130	3	25	
Isopropylbenzene	0.0100	0.0010	mg/L	0.01000		100	70-130	2	25	
Methyl tert-Butyl Ether	0.0105	0.0010	mg/L	0.01000		105	70-130	3	25	
Methylene Chloride	0.0109	0.0020	mg/L	0.01000		109	70-130	3	25	
Naphthalene	0.0090	0.0010	mg/L	0.01000		90	70-130	7	25	
n-Butylbenzene	0.0102	0.0010	mg/L	0.01000		102	70-130	0.1	25	
n-Propylbenzene	0.0098	0.0010	mg/L	0.01000		98	70-130	2	25	
sec-Butylbenzene	0.0096	0.0010	mg/L	0.01000		97	70-130	2	25	
Styrene	0.0086	0.0010	mg/L	0.01000		86	70-130	1	25	
tert-Butylbenzene	0.0095	0.0010	mg/L	0.01000		95	70-130	2	25	
Tertiary-amyl methyl ether	0.0103	0.0010	mg/L	0.01000		103	70-130	2	25	
Tetrachloroethene	0.0072	0.0010	mg/L	0.01000		72	70-130	0.3	25	
Tetrahydrofuran	0.0112	0.0050	mg/L	0.01000		112	70-130	9	25	
Toluene	0.0099	0.0010	mg/L	0.01000		99	70-130	6	25	
trans-1,2-Dichloroethene	0.0108	0.0010	mg/L	0.01000		108	70-130	0.6	25	
trans-1,3-Dichloropropene	0.0095	0.0004	mg/L	0.01000		95	70-130	4	25	
Trichloroethene	0.0110	0.0010	mg/L	0.01000		110	70-130	4	25	
Trichlorofluoromethane	0.0100	0.0010	mg/L	0.01000		100	70-130	3	25	
Vinyl Acetate	0.0106	0.0050	mg/L	0.01000		106	70-130	3	25	
Vinyl Chloride	0.0089	0.0010	mg/L	0.01000		89	70-130	6	25	
Xylene O	0.0091	0.0010	mg/L	0.01000		91	70-130	5	25	
Xylene P,M	0.0184	0.0020	mg/L	0.02000		92	70-130	3	25	
Surrogate: 1,2-Dichloroethane-d4	0.0276		mg/L	0.02500		111	70-130			
Surrogate: 4-Bromofluorobenzene	0.0239		mg/L	0.02500		95	70-130			
Surrogate: Dibromofluoromethane	0.0278		mg/L	0.02500		111	70-130			
Surrogate: Toluene-d8	0.0245		mg/L	0.02500		98	70-130			

8270D Semi-Volatile Organic Compounds

Batch DC01608 - 3520C

Blank										
1,1-Biphenyl	ND	0.010	mg/L							
1,2,4-Trichlorobenzene	ND	0.010	mg/L							
1,2-Dichlorobenzene	ND	0.010	mg/L							



CERTIFICATE OF ANALYSIS

Client Name: Beta Engineering
Client Project ID: NBC III

ESS Laboratory Work Order: 20C0407

Quality Control Data

Analyte	Result	MRL	Units	Spike Level	Source Result	%REC	%REC Limits	RPD	RPD Limit	Qualifier
---------	--------	-----	-------	-------------	---------------	------	-------------	-----	-----------	-----------

8270D Semi-Volatile Organic Compounds

Batch DC01608 - 3520C

1,3-Dichlorobenzene	ND	0.010	mg/L							
1,4-Dichlorobenzene	ND	0.010	mg/L							
2,3,4,6-Tetrachlorophenol	ND	0.050	mg/L							
2,4,5-Trichlorophenol	ND	0.010	mg/L							
2,4,6-Trichlorophenol	ND	0.010	mg/L							
2,4-Dichlorophenol	ND	0.010	mg/L							
2,4-Dimethylphenol	ND	0.050	mg/L							
2,4-Dinitrophenol	ND	0.050	mg/L							
2,4-Dinitrotoluene	ND	0.010	mg/L							
2,6-Dinitrotoluene	ND	0.010	mg/L							
2-Chloronaphthalene	ND	0.010	mg/L							
2-Chlorophenol	ND	0.010	mg/L							
2-Methylphenol	ND	0.010	mg/L							
2-Nitroaniline	ND	0.010	mg/L							
2-Nitrophenol	ND	0.010	mg/L							
3,3'-Dichlorobenzidine	ND	0.020	mg/L							
3+4-Methylphenol	ND	0.020	mg/L							
3-Nitroaniline	ND	0.010	mg/L							
4,6-Dinitro-2-Methylphenol	ND	0.050	mg/L							
4-Bromophenyl-phenylether	ND	0.010	mg/L							
4-Chloro-3-Methylphenol	ND	0.010	mg/L							
4-Chloroaniline	ND	0.020	mg/L							
4-Chloro-phenyl-phenyl ether	ND	0.010	mg/L							
4-Nitroaniline	ND	0.010	mg/L							
4-Nitrophenol	ND	0.050	mg/L							
Acetophenone	ND	0.010	mg/L							
Aniline	ND	0.010	mg/L							
Azobenzene	ND	0.020	mg/L							
Benzoic Acid	ND	0.100	mg/L							
Benzyl Alcohol	ND	0.010	mg/L							
bis(2-Chloroethoxy)methane	ND	0.010	mg/L							
bis(2-Chloroethyl)ether	ND	0.010	mg/L							
bis(2-chloroisopropyl)Ether	ND	0.010	mg/L							
bis(2-Ethylhexyl)phthalate	ND	0.006	mg/L							
Butylbenzylphthalate	ND	0.010	mg/L							
Carbazole	ND	0.010	mg/L							
Dibenzofuran	ND	0.010	mg/L							
Diethylphthalate	ND	0.010	mg/L							
Dimethylphthalate	ND	0.010	mg/L							
Di-n-butylphthalate	ND	0.010	mg/L							
Di-n-octylphthalate	ND	0.010	mg/L							
Hexachlorobutadiene	ND	0.010	mg/L							
Hexachlorocyclopentadiene	ND	0.025	mg/L							
Hexachloroethane	ND	0.005	mg/L							
Isophorone	ND	0.010	mg/L							



CERTIFICATE OF ANALYSIS

Client Name: Beta Engineering
Client Project ID: NBC III

ESS Laboratory Work Order: 20C0407

Quality Control Data

Analyte	Result	MRL	Units	Spike Level	Source Result	%REC	%REC Limits	RPD	RPD Limit	Qualifier
---------	--------	-----	-------	-------------	---------------	------	-------------	-----	-----------	-----------

8270D Semi-Volatile Organic Compounds

Batch DC01608 - 3520C

Nitrobenzene	ND	0.010	mg/L							
N-Nitrosodimethylamine	ND	0.010	mg/L							
N-Nitroso-Di-n-Propylamine	ND	0.010	mg/L							
N-nitrosodiphenylamine	ND	0.010	mg/L							
Phenol	ND	0.010	mg/L							
Pyridine	ND	0.100	mg/L							
Surrogate: 1,2-Dichlorobenzene-d4	0.0572		mg/L	0.1000		57	30-130			
Surrogate: 2,4,6-Tribromophenol	0.0934		mg/L	0.1500		62	15-110			
Surrogate: 2-Chlorophenol-d4	0.0859		mg/L	0.1500		57	15-110			
Surrogate: 2-Fluorobiphenyl	0.0576		mg/L	0.1000		58	30-130			
Surrogate: 2-Fluorophenol	0.0682		mg/L	0.1500		45	15-110			
Surrogate: Nitrobenzene-d5	0.0653		mg/L	0.1000		65	30-130			
Surrogate: Phenol-d6	0.0834		mg/L	0.1500		56	15-110			
Surrogate: p-Terphenyl-d14	0.0662		mg/L	0.1000		66	30-130			

LCS

1,1-Biphenyl	0.088	0.010	mg/L	0.1000		88	40-140			
1,2,4-Trichlorobenzene	0.081	0.010	mg/L	0.1000		81	40-140			
1,2-Dichlorobenzene	0.080	0.010	mg/L	0.1000		80	40-140			
1,3-Dichlorobenzene	0.078	0.010	mg/L	0.1000		78	40-140			
1,4-Dichlorobenzene	0.079	0.010	mg/L	0.1000		79	40-140			
2,3,4,6-Tetrachlorophenol	0.086	0.050	mg/L	0.1000		86	40-140			
2,4,5-Trichlorophenol	0.092	0.010	mg/L	0.1000		92	30-130			
2,4,6-Trichlorophenol	0.088	0.010	mg/L	0.1000		88	30-130			
2,4-Dichlorophenol	0.083	0.010	mg/L	0.1000		83	30-130			
2,4-Dimethylphenol	0.076	0.050	mg/L	0.1000		76	30-130			
2,4-Dinitrophenol	0.107	0.050	mg/L	0.1000		107	30-130			
2,4-Dinitrotoluene	0.103	0.010	mg/L	0.1000		103	40-140			
2,6-Dinitrotoluene	0.092	0.010	mg/L	0.1000		92	40-140			
2-Chloronaphthalene	0.084	0.010	mg/L	0.1000		84	40-140			
2-Chlorophenol	0.076	0.010	mg/L	0.1000		76	30-130			
2-Methylphenol	0.079	0.010	mg/L	0.1000		79	30-130			
2-Nitroaniline	0.114	0.010	mg/L	0.1000		114	40-140			
2-Nitrophenol	0.084	0.010	mg/L	0.1000		84	30-130			
3,3'-Dichlorobenzidine	0.090	0.020	mg/L	0.1000		90	40-140			
3+4-Methylphenol	0.167	0.020	mg/L	0.2000		83	30-130			
3-Nitroaniline	0.097	0.010	mg/L	0.1000		97	40-140			
4,6-Dinitro-2-Methylphenol	0.110	0.050	mg/L	0.1000		110	30-130			
4-Bromophenyl-phenylether	0.091	0.010	mg/L	0.1000		91	40-140			
4-Chloro-3-Methylphenol	0.092	0.010	mg/L	0.1000		92	30-130			
4-Chloroaniline	0.064	0.020	mg/L	0.1000		64	40-140			
4-Chloro-phenyl-phenyl ether	0.089	0.010	mg/L	0.1000		89	40-140			
4-Nitroaniline	0.102	0.010	mg/L	0.1000		102	40-140			
4-Nitrophenol	0.104	0.050	mg/L	0.1000		104	30-130			
Acetophenone	0.083	0.010	mg/L	0.1000		83	40-140			
Aniline	0.079	0.010	mg/L	0.1000		79	40-140			



CERTIFICATE OF ANALYSIS

Client Name: Beta Engineering
Client Project ID: NBC III

ESS Laboratory Work Order: 20C0407

Quality Control Data

Analyte	Result	MRL	Units	Spike Level	Source Result	%REC	%REC Limits	RPD	RPD Limit	Qualifier
---------	--------	-----	-------	-------------	---------------	------	-------------	-----	-----------	-----------

8270D Semi-Volatile Organic Compounds

Batch DC01608 - 3520C

Azobenzene	0.102	0.020	mg/L	0.1000		102	40-140			
Benzoic Acid	0.084	0.100	mg/L	0.1000		84	40-140			
Benzyl Alcohol	0.086	0.010	mg/L	0.1000		86	40-140			
bis(2-Chloroethoxy)methane	0.089	0.010	mg/L	0.1000		89	40-140			
bis(2-Chloroethyl)ether	0.088	0.010	mg/L	0.1000		88	40-140			
bis(2-chloroisopropyl)Ether	0.082	0.010	mg/L	0.1000		82	40-140			
bis(2-Ethylhexyl)phthalate	0.115	0.006	mg/L	0.1000		115	40-140			
Butylbenzylphthalate	0.112	0.010	mg/L	0.1000		112	40-140			
Carbazole	0.099	0.010	mg/L	0.1000		99	40-140			
Dibenzofuran	0.088	0.010	mg/L	0.1000		88	40-140			
Diethylphthalate	0.094	0.010	mg/L	0.1000		94	40-140			
Dimethylphthalate	0.094	0.010	mg/L	0.1000		94	40-140			
Di-n-butylphthalate	0.103	0.010	mg/L	0.1000		103	40-140			
Di-n-octylphthalate	0.107	0.010	mg/L	0.1000		107	40-140			
Hexachlorobutadiene	0.081	0.010	mg/L	0.1000		81	40-140			
Hexachlorocyclopentadiene	0.053	0.025	mg/L	0.1000		53	40-140			
Hexachloroethane	0.081	0.005	mg/L	0.1000		81	40-140			
Isophorone	0.077	0.010	mg/L	0.1000		77	40-140			
Nitrobenzene	0.089	0.010	mg/L	0.1000		89	40-140			
N-Nitrosodimethylamine	0.085	0.010	mg/L	0.1000		85	40-140			
N-Nitroso-Di-n-Propylamine	0.090	0.010	mg/L	0.1000		90	40-140			
N-nitrosodiphenylamine	0.087	0.010	mg/L	0.1000		87	40-140			
Phenol	0.087	0.010	mg/L	0.1000		87	30-130			
Pyridine	0.073	0.100	mg/L	0.1000		73	40-140			
Surrogate: 1,2-Dichlorobenzene-d4	0.0841		mg/L	0.1000		84	30-130			
Surrogate: 2,4,6-Tribromophenol	0.147		mg/L	0.1500		98	15-110			
Surrogate: 2-Chlorophenol-d4	0.121		mg/L	0.1500		80	15-110			
Surrogate: 2-Fluorobiphenyl	0.0911		mg/L	0.1000		91	30-130			
Surrogate: 2-Fluorophenol	0.101		mg/L	0.1500		67	15-110			
Surrogate: Nitrobenzene-d5	0.0988		mg/L	0.1000		99	30-130			
Surrogate: Phenol-d6	0.126		mg/L	0.1500		84	15-110			
Surrogate: p-Terphenyl-d14	0.105		mg/L	0.1000		105	30-130			

LCS Dup

1,1-Biphenyl	0.091	0.010	mg/L	0.1000		91	40-140	4	20	
1,2,4-Trichlorobenzene	0.083	0.010	mg/L	0.1000		83	40-140	2	20	
1,2-Dichlorobenzene	0.083	0.010	mg/L	0.1000		83	40-140	3	20	
1,3-Dichlorobenzene	0.080	0.010	mg/L	0.1000		80	40-140	3	20	
1,4-Dichlorobenzene	0.081	0.010	mg/L	0.1000		81	40-140	3	20	
2,3,4,6-Tetrachlorophenol	0.091	0.050	mg/L	0.1000		91	40-140	6	20	
2,4,5-Trichlorophenol	0.099	0.010	mg/L	0.1000		99	30-130	7	20	
2,4,6-Trichlorophenol	0.096	0.010	mg/L	0.1000		96	30-130	8	20	
2,4-Dichlorophenol	0.090	0.010	mg/L	0.1000		90	30-130	8	20	
2,4-Dimethylphenol	0.084	0.050	mg/L	0.1000		84	30-130	10	20	
2,4-Dinitrophenol	0.121	0.050	mg/L	0.1000		121	30-130	13	20	
2,4-Dinitrotoluene	0.108	0.010	mg/L	0.1000		108	40-140	5	20	



CERTIFICATE OF ANALYSIS

Client Name: Beta Engineering
Client Project ID: NBC III

ESS Laboratory Work Order: 20C0407

Quality Control Data

Analyte	Result	MRL	Units	Spike Level	Source Result	%REC	%REC Limits	RPD	RPD Limit	Qualifier
---------	--------	-----	-------	-------------	---------------	------	-------------	-----	-----------	-----------

8270D Semi-Volatile Organic Compounds

Batch DC01608 - 3520C

2,6-Dinitrotoluene	0.097	0.010	mg/L	0.1000		97	40-140	5	20	
2-Chloronaphthalene	0.087	0.010	mg/L	0.1000		87	40-140	4	20	
2-Chlorophenol	0.084	0.010	mg/L	0.1000		84	30-130	10	20	
2-Methylphenol	0.088	0.010	mg/L	0.1000		88	30-130	10	20	
2-Nitroaniline	0.121	0.010	mg/L	0.1000		121	40-140	6	20	
2-Nitrophenol	0.090	0.010	mg/L	0.1000		90	30-130	7	20	
3,3'-Dichlorobenzidine	0.093	0.020	mg/L	0.1000		93	40-140	3	20	
3+4-Methylphenol	0.186	0.020	mg/L	0.2000		93	30-130	11	20	
3-Nitroaniline	0.102	0.010	mg/L	0.1000		102	40-140	5	20	
4,6-Dinitro-2-Methylphenol	0.120	0.050	mg/L	0.1000		120	30-130	8	20	
4-Bromophenyl-phenylether	0.096	0.010	mg/L	0.1000		96	40-140	5	20	
4-Chloro-3-Methylphenol	0.098	0.010	mg/L	0.1000		98	30-130	6	20	
4-Chloroaniline	0.068	0.020	mg/L	0.1000		68	40-140	6	20	
4-Chloro-phenyl-phenyl ether	0.094	0.010	mg/L	0.1000		94	40-140	6	20	
4-Nitroaniline	0.109	0.010	mg/L	0.1000		109	40-140	6	20	
4-Nitrophenol	0.110	0.050	mg/L	0.1000		110	30-130	6	20	
Acetophenone	0.089	0.010	mg/L	0.1000		89	40-140	7	20	
Aniline	0.087	0.010	mg/L	0.1000		87	40-140	9	20	
Azobenzene	0.121	0.020	mg/L	0.1000		121	40-140	17	20	
Benzoic Acid	0.101	0.100	mg/L	0.1000		101	40-140	18	20	
Benzyl Alcohol	0.088	0.010	mg/L	0.1000		88	40-140	3	20	
bis(2-Chloroethoxy)methane	0.093	0.010	mg/L	0.1000		93	40-140	4	20	
bis(2-Chloroethyl)ether	0.092	0.010	mg/L	0.1000		92	40-140	5	20	
bis(2-chloroisopropyl)Ether	0.087	0.010	mg/L	0.1000		87	40-140	5	20	
bis(2-Ethylhexyl)phthalate	0.122	0.006	mg/L	0.1000		122	40-140	6	20	
Butylbenzylphthalate	0.120	0.010	mg/L	0.1000		120	40-140	6	20	
Carbazole	0.102	0.010	mg/L	0.1000		102	40-140	3	20	
Dibenzofuran	0.092	0.010	mg/L	0.1000		92	40-140	4	20	
Diethylphthalate	0.099	0.010	mg/L	0.1000		99	40-140	5	20	
Dimethylphthalate	0.098	0.010	mg/L	0.1000		97	40-140	3	20	
Di-n-butylphthalate	0.107	0.010	mg/L	0.1000		107	40-140	4	20	
Di-n-octylphthalate	0.116	0.010	mg/L	0.1000		116	40-140	8	20	
Hexachlorobutadiene	0.081	0.010	mg/L	0.1000		81	40-140	0.8	20	
Hexachlorocyclopentadiene	0.056	0.025	mg/L	0.1000		56	40-140	5	20	
Hexachloroethane	0.083	0.005	mg/L	0.1000		83	40-140	2	20	
Isophorone	0.081	0.010	mg/L	0.1000		81	40-140	5	20	
Nitrobenzene	0.092	0.010	mg/L	0.1000		92	40-140	3	20	
N-Nitrosodimethylamine	0.086	0.010	mg/L	0.1000		86	40-140	2	20	
N-Nitroso-Di-n-Propylamine	0.097	0.010	mg/L	0.1000		97	40-140	8	20	
N-nitrosodiphenylamine	0.090	0.010	mg/L	0.1000		90	40-140	3	20	
Phenol	0.096	0.010	mg/L	0.1000		96	30-130	10	20	
Pyridine	0.075	0.100	mg/L	0.1000		75	40-140	3	20	
Surrogate: 1,2-Dichlorobenzene-d4	0.0868		mg/L	0.1000		87	30-130			
Surrogate: 2,4,6-Tribromophenol	0.153		mg/L	0.1500		102	15-110			
Surrogate: 2-Chlorophenol-d4	0.131		mg/L	0.1500		87	15-110			



CERTIFICATE OF ANALYSIS

Client Name: Beta Engineering
Client Project ID: NBC III

ESS Laboratory Work Order: 20C0407

Quality Control Data

Analyte	Result	MRL	Units	Spike Level	Source Result	%REC	%REC Limits	RPD	RPD Limit	Qualifier
---------	--------	-----	-------	-------------	---------------	------	-------------	-----	-----------	-----------

8270D Semi-Volatile Organic Compounds

Batch DC01608 - 3520C

Surrogate: 2-Fluorobiphenyl	0.0922		mg/L	0.1000		92	30-130			
Surrogate: 2-Fluorophenol	0.113		mg/L	0.1500		75	15-110			
Surrogate: Nitrobenzene-d5	0.0999		mg/L	0.1000		100	30-130			
Surrogate: Phenol-d6	0.136		mg/L	0.1500		91	15-110			
Surrogate: p-Terphenyl-d14	0.110		mg/L	0.1000		110	30-130			

8270D(SIM) Semi-Volatile Organic Compounds

Batch DC01608 - 3520C

Blank

2-Methylnaphthalene	ND	0.00020	mg/L							
Acenaphthene	ND	0.00020	mg/L							
Acenaphthylene	ND	0.00020	mg/L							
Anthracene	ND	0.00020	mg/L							
Benzo(a)anthracene	ND	0.00005	mg/L							
Benzo(a)pyrene	ND	0.00005	mg/L							
Benzo(b)fluoranthene	ND	0.00005	mg/L							
Benzo(g,h,i)perylene	ND	0.00020	mg/L							
Benzo(k)fluoranthene	ND	0.00005	mg/L							
Chrysene	ND	0.00005	mg/L							
Dibenzo(a,h)Anthracene	ND	0.00005	mg/L							
Fluoranthene	ND	0.00020	mg/L							
Fluorene	ND	0.00020	mg/L							
Hexachlorobenzene	ND	0.00020	mg/L							
Indeno(1,2,3-cd)Pyrene	ND	0.00005	mg/L							
Naphthalene	ND	0.00020	mg/L							
Pentachlorophenol	ND	0.00090	mg/L							
Phenanthrene	ND	0.00020	mg/L							
Pyrene	ND	0.00020	mg/L							

LCS

2-Methylnaphthalene	0.0777	0.00400	mg/L	0.1000		78	40-140			
Acenaphthene	0.0856	0.00400	mg/L	0.1000		86	40-140			
Acenaphthylene	0.0791	0.00400	mg/L	0.1000		79	40-140			
Anthracene	0.0873	0.00400	mg/L	0.1000		87	40-140			
Benzo(a)anthracene	0.0848	0.00100	mg/L	0.1000		85	40-140			
Benzo(a)pyrene	0.0908	0.00100	mg/L	0.1000		91	40-140			
Benzo(b)fluoranthene	0.0933	0.00100	mg/L	0.1000		93	40-140			
Benzo(g,h,i)perylene	0.0917	0.00400	mg/L	0.1000		92	40-140			
Benzo(k)fluoranthene	0.0894	0.00100	mg/L	0.1000		89	40-140			
Chrysene	0.0895	0.00100	mg/L	0.1000		89	40-140			
Dibenzo(a,h)Anthracene	0.0939	0.00100	mg/L	0.1000		94	40-140			
Fluoranthene	0.0967	0.00400	mg/L	0.1000		97	40-140			
Fluorene	0.0926	0.00400	mg/L	0.1000		93	40-140			
Hexachlorobenzene	0.104	0.00400	mg/L	0.1000		104	40-140			
Indeno(1,2,3-cd)Pyrene	0.101	0.00100	mg/L	0.1000		101	40-140			



CERTIFICATE OF ANALYSIS

Client Name: Beta Engineering
Client Project ID: NBC III

ESS Laboratory Work Order: 20C0407

Quality Control Data

Analyte	Result	MRL	Units	Spike Level	Source Result	%REC	%REC Limits	RPD	RPD Limit	Qualifier
---------	--------	-----	-------	-------------	---------------	------	-------------	-----	-----------	-----------

8270D(SIM) Semi-Volatile Organic Compounds

Batch DC01608 - 3520C

Naphthalene	0.0762	0.00400	mg/L	0.1000		76	40-140			
Pentachlorophenol	0.0713	0.0180	mg/L	0.1000		71	30-130			
Phenanthrene	0.0869	0.00400	mg/L	0.1000		87	40-140			
Pyrene	0.0968	0.00400	mg/L	0.1000		97	40-140			

LCS Dup

2-Methylnaphthalene	0.0848	0.00400	mg/L	0.1000		85	40-140	9	20	
Acenaphthene	0.0917	0.00400	mg/L	0.1000		92	40-140	7	20	
Acenaphthylene	0.0853	0.00400	mg/L	0.1000		85	40-140	7	20	
Anthracene	0.0922	0.00400	mg/L	0.1000		92	40-140	5	20	
Benzo(a)anthracene	0.0895	0.00100	mg/L	0.1000		89	40-140	5	20	
Benzo(a)pyrene	0.0971	0.00100	mg/L	0.1000		97	40-140	7	20	
Benzo(b)fluoranthene	0.0993	0.00100	mg/L	0.1000		99	40-140	6	20	
Benzo(g,h,i)perylene	0.0947	0.00400	mg/L	0.1000		95	40-140	3	20	
Benzo(k)fluoranthene	0.0952	0.00100	mg/L	0.1000		95	40-140	6	20	
Chrysene	0.0936	0.00100	mg/L	0.1000		94	40-140	5	20	
Dibenzo(a,h)Anthracene	0.0961	0.00100	mg/L	0.1000		96	40-140	2	20	
Fluoranthene	0.102	0.00400	mg/L	0.1000		102	40-140	5	20	
Fluorene	0.0988	0.00400	mg/L	0.1000		99	40-140	7	20	
Hexachlorobenzene	0.115	0.00400	mg/L	0.1000		115	40-140	11	20	
Indeno(1,2,3-cd)Pyrene	0.104	0.00100	mg/L	0.1000		104	40-140	3	20	
Naphthalene	0.0798	0.00400	mg/L	0.1000		80	40-140	5	20	
Pentachlorophenol	0.0766	0.0180	mg/L	0.1000		77	30-130	7	20	
Phenanthrene	0.0922	0.00400	mg/L	0.1000		92	40-140	6	20	
Pyrene	0.105	0.00400	mg/L	0.1000		105	40-140	8	20	



CERTIFICATE OF ANALYSIS

Client Name: Beta Engineering
Client Project ID: NBC III

ESS Laboratory Work Order: 20C0407

Notes and Definitions

- U Analyte included in the analysis, but not detected
- Q Calibration required quadratic regression (Q).
- D Diluted.
- CD+ Continuing Calibration %Diff/Drift is above control limit (CD+).
- CD- Continuing Calibration %Diff/Drift is below control limit (CD-).
- ND Analyte NOT DETECTED at or above the MRL (LOQ), LOD for DoD Reports, MDL for J-Flagged Analytes
- dry Sample results reported on a dry weight basis
- RPD Relative Percent Difference
- MDL Method Detection Limit
- MRL Method Reporting Limit
- LOD Limit of Detection
- LOQ Limit of Quantitation
- DL Detection Limit
- I/V Initial Volume
- F/V Final Volume
- § Subcontracted analysis; see attached report
- 1 Range result excludes concentrations of surrogates and/or internal standards eluting in that range.
- 2 Range result excludes concentrations of target analytes eluting in that range.
- 3 Range result excludes the concentration of the C9-C10 aromatic range.
- Avg Results reported as a mathematical average.
- NR No Recovery
- [CALC] Calculated Analyte
- SUB Subcontracted analysis; see attached report
- RL Reporting Limit
- EDL Estimated Detection Limit
- MF Membrane Filtration
- MPN Most Probably Number
- TNTC Too numerous to Count
- CFU Colony Forming Units



CERTIFICATE OF ANALYSIS

Client Name: Beta Engineering
Client Project ID: NBC III

ESS Laboratory Work Order: 20C0407

ESS LABORATORY CERTIFICATIONS AND ACCREDITATIONS

ENVIRONMENTAL

Rhode Island Potable and Non Potable Water: LAI00179

<http://www.health.ri.gov/find/labs/analytical/ESS.pdf>

Connecticut Potable and Non Potable Water, Solid and Hazardous Waste: PH-0750

http://www.ct.gov/dph/lib/dph/environmental_health/environmental_laboratories/pdf/OutOfStateCommercialLaboratories.pdf

Maine Potable and Non Potable Water, and Solid and Hazardous Waste: RI00002

<http://www.maine.gov/dhhs/mecdc/environmental-health/dwp/partners/labCert.shtml>

Massachusetts Potable and Non Potable Water: M-RI002

<http://public.dep.state.ma.us/Labcert/Labcert.aspx>

New Hampshire (NELAP accredited) Potable and Non Potable Water, Solid and Hazardous Waste: 2424

<http://des.nh.gov/organization/divisions/water/dwgb/nhelap/index.htm>

New York (NELAP accredited) Non Potable Water, Solid and Hazardous Waste: 11313

<http://www.wadsworth.org/labcert/elap/comm.html>

New Jersey (NELAP accredited) Non Potable Water, Solid and Hazardous Waste: RI006

http://datamine2.state.nj.us/DEP_OPRA/OpraMain/pi_main?mode=pi_by_site&sort_order=PI_NAMEA&Select+a+Site:=58715

United States Department of Agriculture Soil Permit: P330-12-00139

Pennsylvania: 68-01752

<http://www.dep.pa.gov/Business/OtherPrograms/Labs/Pages/Laboratory-Accreditation-Program.aspx>

ESS Laboratory Sample and Cooler Receipt Checklist

Client: Beta Engineering - ML/TB
 Shipped/Delivered Via: Client

ESS Project ID: 20C0407
 Date Received: 3/12/2020
 Project Due Date: 3/19/2020
 Days for Project: 5 Day

1. Air bill manifest present? No
 Air No.: NA
2. Were custody seals present? No
3. Is radiation count <100 CPM? Yes
4. Is a Cooler Present? Yes
 Temp: 1.9 Iced with: Ice
5. Was COC signed and dated by client? Yes

6. Does COC match bottles? Yes
7. Is COC complete and correct? Yes
8. Were samples received intact? Yes
9. Were labs informed about short holds & rushes? Yes / No / NA
10. Were any analyses received outside of hold time? Yes / No

11. Any Subcontracting needed? Yes No
 ESS Sample IDs: _____
 Analysis: _____
 TAT: _____

12. Were VOAs received? Yes / No
 a. Air bubbles in aqueous VOAs? Yes / No
 b. Does methanol cover soil completely? Yes / No / NA

13. Are the samples properly preserved? Yes / No
 a. If metals preserved upon receipt: Date: _____ Time: _____ By: _____
 b. Low Level VOA vials frozen: Date: _____ Time: _____ By: _____

Sample Receiving Notes:

14. Was there a need to contact Project Manager? Yes / No
 a. Was there a need to contact the client? Yes / No
 Who was contacted? _____ Date: _____ Time: _____ By: _____

Sample Number	Container ID	Proper Container	Air Bubbles Present	Sufficient Volume	Container Type	Preservative	Record pH (Cyanide and 608 Pesticides)
1	23032	Yes	N/A	Yes	1L Amber	NP	
1	23033	Yes	N/A	Yes	1L Amber	NP	
1	23034	Yes	N/A	Yes	1L Amber	NP	
1	23035	Yes	N/A	Yes	1L Amber	NP	
1	23036	Yes	N/A	Yes	1L Amber	NP	
1	23042	Yes	N/A	Yes	250 mL Poly	HNO3	
1	23044	Yes	No	Yes	VOA Vial	HCl	
1	23045	Yes	No	Yes	VOA Vial	HCl	
1	23046	Yes	No	Yes	VOA Vial	HCl	
2	23037	Yes	N/A	Yes	1L Amber	NP	
2	23038	Yes	N/A	Yes	1L Amber	NP	
2	23039	Yes	N/A	Yes	1L Amber	NP	
2	23040	Yes	N/A	Yes	1L Amber	NP	
2	23041	Yes	N/A	Yes	1L Amber	NP	
2	23043	Yes	N/A	Yes	250 mL Poly	HNO3	
2	23047	Yes	No	Yes	VOA Vial	HCl	
2	23048	Yes	No	Yes	VOA Vial	HCl	

ESS Laboratory Sample and Cooler Receipt Checklist

Client: Beta Engineering - ML/TB

ESS Project ID: 20C0407

Date Received: 3/12/2020

2 23049 Yes No Yes VOA Vial HCI

2nd Review

Were all containers scanned into storage/lab?

Are barcode labels on correct containers?

Are all Flashpoint stickers attached/container ID # circled?

Are all Hex Chrome stickers attached?


Are all QC stickers attached?

Are VOA stickers attached if bubbles noted?

Initials 

Yes / No / NA
 Yes / No / NA
 Yes / No / NA
 Yes / No / NA
 Yes / No / NA

Completed
By:



Date & Time:

3/12/20 1517

Reviewed
By:



Date & Time:

3/12/20 1643

Delivered
By:



3/12/20 1643

ESS Laboratory

Division of Thielsch Engineering, Inc.
185 Frances Avenue, Cranston RI 02910
Tel. (401) 461-7181 Fax (401) 461-4486
www.esslaboratory.com

CHAIN OF CUSTODY

Turn Time 5 Days
Regulatory State RI
Is this project for any of the following?
 CT RCP MA MCP RGP

Company Name
Bok Corp

Contact Person
Joe McLaughlin

City
Cranston

Telephone Number
401-331-2382

Project #
6412

Address
701 George Washington Highway

Zip Code
02905

Email Address
jmcLaughlin@bok-corp.com

Project Name
NRC IIIA-4 and IIIA-5

PO #

ESS Lab # 200407
Reporting Limits RIDEH RSD/EC/ICPCC
Electronic Deliverables Data Checker Excel
 Other (Please Specify →)

Analysis

VOCs
Svocs
PCBs
TPH
PR-13 Metals

Sample Matrix

Sample ID
MW-4
MW-7

Sample Type

GW
GW

Collection Time

3/12/26 11:00
3/12/26 9:35

Collection Date

3/12/26 11:00
3/12/26 9:35

Container Type

AG-Amber Glass
3-250 mL
3-HCl
3-H2SO4
4-HNO3
5-NaOH
6-Methanol
7-Na2S2O3
8-ZnAc2, NaOH
9-NH4Cl
10-DI H2O
11-Other*

Container Volume

1-100 mL
2-2.5 gal
3-250 mL
4-300 mL
5-500 mL
6-1L
7-VOA
8-2 oz
9-4 oz
10-8 oz
11-Other*

Preservation Code

1-Non Preserved
2-HCl
3-H2SO4
4-HNO3
5-NaOH
6-Methanol
7-Na2S2O3
8-ZnAc2, NaOH
9-NH4Cl
10-DI H2O
11-Other*

Number of Containers per Sample

1-AG
1-6
1-1
1-4
1-1

Laboratory Use Only

Cooler Present: Drop Off

Seals Intact: Pickup

Cooler Temperature: 1.9 °C

Relinquished by: (Signature, Date & Time)

Received By: (Signature, Date & Time)

Relinquished by: (Signature, Date & Time)

Received By: (Signature, Date & Time)

Sampled by: SEA

Comments:

Please specify "Other" preservative and containers types in this space

Relinquished By: (Signature, Date & Time)

Received By: (Signature, Date & Time)

Relinquished By: (Signature, Date & Time)

Received By: (Signature, Date & Time)

APEPNDIX I

RIDOT I-95 ELUR AND SMP

ENVIRONMENTAL LAND USAGE RESTRICTION

This Declaration of Environmental Land Usage Restriction (.Restriction.) is made on this _____ day of _____, 20____ by Rhode Island Department of Transportation (RIDOT), and its successors and/or assigns (hereinafter, the "Grantor").

WITNESSETH:

WHEREAS, the Grantor Rhode Island Department of Transportation is the owner in fee simple of certain real property identified as A.P 23 Lot 589, A.P. 23 Lot 619, A.P 53 Lot 703, A.P. Lot 766 and a portion of A.P. 54 Lot 806 in Pawtucket, Rhode Island (the "Property"), more particularly described in Exhibit 1A (Legal Descriptions) which is attached hereto and made a part hereof;

WHEREAS, the Property [as identified in the Class I survey which is attached hereto as Exhibit 2A (ELUR Parcels)] and is made a part hereof has been determined to contain soil which is contaminated with certain hazardous materials and/or petroleum in excess of applicable residential direct exposure criteria pursuant to the Rules and Regulations for the Investigation and Remediation of Hazardous Material Releases ("Remediation Regulations");

WHEREAS, the Grantor and the Rhode Island Department of Environmental Management ("Department") have determined that the environmental land use restrictions set forth below are consistent with the regulations adopted by the Department pursuant to R.I.G.L. § 23-19.14-1 and that this restriction shall be a Conservation Restriction pursuant to R.I.G.L. § 34-39--1 et. seq. and shall not be subject to the 30 year limitation provided in R.I.G.L. § 34-4-21;

WHEREAS, the Department's written approval of this Restriction is contained in the document entitled: Remedial Approval Letter CASE # 2009-013 dated January 21, 2010 issued pursuant to the Remediation Regulations;

WHEREAS, to prevent exposure to or migration of hazardous materials and petroleum and to abate hazards to human health and/or the environment, and in accordance with the Remedial Approval Letter, the Grantor desires to impose certain restrictions upon the use, occupancy, and activities of and at the Property;

WHEREAS, the Grantor believes that this Restriction will effectively protect public health and the environment from such contamination; and

WHEREAS, the Grantor intends that such restrictions shall run with the land and be binding upon and enforceable against the Grantor and the Grantor's successors and assigns.

NOW, THEREFORE, Grantor agrees as follows:

A. Restrictions Applicable to the Property: In accordance with the Remedial Approval Letter, the use, occupancy and activity of and at the Property is restricted as follows:

- i. No residential use of the Property shall be permitted. Any future use of the property is limited to industrial/commercial activity that is not contrary to Department approvals and restrictions contained herein;
- ii. No groundwater at the Property shall be used as potable water;
- iii. No soil at the Property shall be disturbed in any manner without written permission of the Department's Office of Waste Management, except as permitted in the Remedial Action Work Plan (RAWP) and Soil Management Plan (SMP) approved by the Department in a written Remedial Approval Letter CASE # 2009-013 dated January 21, 2010 Exhibit 1B and attached hereto;
- iv. Humans engaged in activities at the Property shall not be exposed to soils containing hazardous materials and/or petroleum in concentrations exceeding the applicable Department approved direct exposure criteria set forth in the Remediation Regulations;
- v. The engineered controls at the Property described in the Post Remediation Soil Management Plan contained in Exhibit 2B attached hereto shall not be disturbed and shall be properly maintained to prevent humans from being exposed to soils containing hazardous materials and/or petroleum in concentrations exceeding the applicable Department-approved residential direct exposure criteria in accordance with the Remediation Regulations;

B. No action shall be taken, allowed, suffered, or omitted at the Property if such action or omission is reasonably likely to:

- i Create a risk of migration of hazardous materials and/or petroleum;
- ii Create a potential hazard to human health or the environment; or
- iii Result in the disturbance of any engineered controls utilized at the Property, except as permitted in the Department-approved Post Remediation Soil Management Plan contained in Exhibit 2B.

C. Emergencies: In the event of any emergency which presents a significant risk to human health or to the environment, including but not limited to, maintenance and repair of utility lines or a response to emergencies such as fire or flood, the application of Paragraphs A (iii. - viii.) and B above may be suspended, provided such risk cannot be abated without suspending such Paragraphs and the Grantor complies with the following:

- i Grantor shall notify the Department's Office of Waste Management in writing of the emergency as soon as possible but no more than three (3) business days after Grantor's having learned of the emergency. (This does not remove Grantor's obligation to notify any other necessary state, local or federal agencies.);
- ii Grantor shall limit both the extent and duration of the suspension to the minimum period

reasonable and necessary to adequately respond to the emergency;

- iii Grantor shall implement reasonable measures necessary to prevent actual, potential, present and future risk to human health and the environment resulting from such suspension;
- iv Grantor shall communicate at the time of written notification to the Department its intention to conduct the emergency response actions and provide a schedule to complete the emergency response actions;
- v Grantor shall continue to implement the emergency response actions, on the schedule submitted to the Department, to ensure that the Property is remediated, if applicable in accordance with the Remediation Regulations (or applicable variance) or restored to its condition prior to such emergency. Based upon information submitted to the Department at the time the ELUR was recorded pertaining to known environmental conditions at the Property, emergency maintenance and repair of utility lines shall only require restoration of the Property to its condition prior to the maintenance and repair of the utility lines; and
- vi Grantor shall submit to the Department, within ten (10) days after the completion of the emergency response action, a status report describing the emergency activities that have been completed.

D. Release of Restriction; Alterations of Subject Area: The Grantor shall not make, or allow or suffer to be made, any alteration of any kind in, to, or about any portion of the Property inconsistent with this Restriction unless the Grantor has received the Department's prior written approval for such alteration. If the Department determines that the proposed alteration is significant, the Department may require the amendment of this Restriction. Alterations deemed insignificant by the Department will be approved via a letter from the Department. The Department shall not approve any such alteration and shall not release the Property from the provisions of this Restriction unless the Grantor demonstrates to the Department's satisfaction that Grantor has managed the Property in accordance with applicable regulations.

E. Notice of Lessees and Other Holders of Interests in the Property: The Grantor, or any future holder of any interest in the Property, shall cause any lease, grant, or other transfer of any interest in the Property to include a provision expressly requiring the lessee, grantee, or transferee to comply with this Restriction. The failure to include such provision shall not affect the validity or applicability of this Restriction to the Property.

F. Enforceability: If any court of competent jurisdiction determines that any provision of this Restriction is invalid or unenforceable, the Grantor shall notify the Department in writing within fourteen (14) days of such determination.

G. Binding Effect: All of the terms, covenants, and conditions of this Restriction shall run with the land and shall be binding on the Grantor, its successors and assigns, and each Owner and any other party entitled to control, possession or use of the Property during such period of

Ownership or possession.

H. Inspection & Non-Compliance: It shall be the obligation of the Grantor, or any future holder of any interest in the Property, to provide for annual inspections of the Property for compliance with the ELUR in accordance with Department requirements. See Exhibit 3B

A qualified environmental professional will, on behalf of the Grantor or future holder of any interest in the Property, evaluate the compliance status of the Property on an annual basis. Upon completion of the evaluation, the environmental professional will prepare and simultaneously submit to the Department and to the Grantor or future holder of any interest in the Property an evaluation report detailing the findings of the inspection, and noting any compliance violations at the Property. If the Property is determined to be out of compliance with the terms of the ELUR, the Grantor or future holder of any interest in the Property shall submit a corrective action plan in writing to the Department within ten (10) days of receipt of the evaluation report, indicating the plans to bring the Property into compliance with the ELUR, including, at a minimum, a schedule for implementation of the plan.

In the event of any violation of the terms of this Restriction, which remains uncured more than ninety (90) days after written notice of violation, all Department approvals and agreements relating to the Property may be voided at the sole discretion of the Department.

I. Terms Used Herein: The definitions of terms used herein shall be the same as the definitions contained in Section 3 (DEFINITIONS) of the Remediation Regulations.

IN WITNESS WHEREOF, the Grantor has hereunto set (his/her) hand and seal on the day and year set forth above.

[Name of Person(s), company, LLC or LLP]

By: _____
Grantor (signature)

Grantor (typed name)

STATE OF RHODE ISLAND

COUNTY OF PROVIDENCE

In Pawtucket, in said County and State, on the ____ day of _____, 20____, before me personally appeared _____, to me known and known by me to be the party executing the foregoing instrument and (he/she) acknowledged said instrument by (him/her) executed to be (his/her) free act and deed.

Notary Public: _____

My Comm. Expires: _____

EXHIBIT 1A
LEGAL DESCRIPTIONS

E.L.U.R. PARCEL A.P. 23 LOT 575

That certain tract or parcel of land situated on the westerly side of River Street, and the northerly side of Division St. in the City of Pawtucket, County of Providence and State of Rhode Island being more particularly bounded and described as follows:

Beginning at a point on the northerly sideline of said Division Street, said point being the southwesterly corner of herein described parcel;

Thence N20° - 28' - 40" W for a distance of one hundred six and 55/100 (106.55) feet to a point;

Thence N76° - 31' - 38" E for a distance of two hundred ninety-seven and 82/100 (297.82) feet to a point in the westerly sideline of said River Street;

Thence S14° - 28' - 40" E along the westerly sideline of said River Street for a distance of one hundred twenty-one and 51/100 (121.51) feet to a point;

Thence southerly bearing southwesterly along the arc of a curve having a radius of twenty and 00/100 (20.00) feet and an arc length of eleven and 91/100 (11.91) feet to a point in the northerly sideline of said Division Street;

Thence S80° - 00' - 57" W along the northerly sideline of said Division Street for a distance of one hundred fifty-four and 26/100 (154.26) feet to a point;

Thence S84° - 15' - 57" W along the northerly sideline of said Division Street for a distance of one hundred thirty and 93/100 (130.93) feet to the point and place of beginning.

The above described parcel contains an area of 35,562 square feet of land more or less (0.82 ac ±) and is shown as A.P. 23 Lot 575 on a plan titled "Environmental Land Usage Restriction Parcels Bridge Replacement Pawtucket Bridge No. 550 Pawtucket, Rhode Island scale 1"=50', date Dec 5, 2014, prepared for Commonwealth Engineers and Consultants Inc. by Crossman Engineering."

E.L.U.R. PARCEL A.P. 23 LOT 589

That certain tract or parcel of land situated between School St. and Water St., and northerly of Division St. in the City of Pawtucket, County of Providence and State of Rhode Island being more particularly bounded and described as follows:

Beginning at a point on the easterly sideline of said Water Street, said point being the southwesterly corner of herein describes parcel;

Thence N08° - 53' - 48" W along the easterly sideline of said Water Street for a distance of two hundred fifty-seven and 89/100 (257.89) feet to a point;

Thence N60° - 30' - 27" E for a distance of forty-nine and 90/100 (49.90) feet to a point;

Thence N43° - 51' - 46" E for a distance of one hundred twenty-two and 40/100 (122.40) feet to a point;

Thence N79° - 39' - 45" E for a distance of twenty and 11/100 (20.11) feet to a point on the westerly sideline of said School Street;

Thence S09° - 19' - 57" E along the westerly sideline of said School Street for a distance of two hundred ninety-four and 81/100 (294.81) feet to a point;

Thence S80° - 17' - 47" W for a distance of eighty and 23/100 (80.23) feet to a point;

Thence S08° - 38' - 47" E for a distance of twenty-four and 23/100 (24.23) feet to a point, said last 2 courses bounded southerly and easterly by land now or formerly of Sun Refining and Marketing Co.;

Thence S61° - 59' - 31" W for a distance of ninety-one and 20/100 (91.20) feet to the point and place of beginning, the last course bounded southerly by land now or formerly of Pawtucket Business Associates.

The above described parcel contains an area of 44,717 square feet of land more or less (1.03 ac ±) and is shown as A.P. 23 Lot 589 on a plan titled "Environmental Land Usage Restriction Parcels Bridge Replacement Pawtucket Bridge No. 550 Pawtucket, Rhode Island scale 1"=50', date Dec 5, 2014, prepared for Commonwealth Engineers and Consultants Inc. by Crossman Engineering."

E.L.U.R. PARCEL A.P. 23 LOT 619

That certain tract or parcel of land situated between Water Street and the Seekonk River, and northerly of Division St. in the City of Pawtucket, County of Providence and State of Rhode Island being more particularly bounded and described as follows:

Beginning at a point on the easterly side of the Seekonk River, said point being the southwesterly corner of herein described parcel;

Thence N01° - 08' - 52" E for a distance of two hundred fifty-one and 80/100 (251.80) feet to a point;

Thence N81° - 18' - 03" E for a distance of two hundred forty-six and 27/100 (246.27) feet to a point;

Thence N03° - 15' - 42" W for a distance of forty-eight and 38/100 (48.38) feet to a point;

Thence N80° - 25' - 51" E for a distance of one hundred eighty-eight and 80/100 (188.80) feet to a point;

Thence N07° - 10' - 06" W for a distance of twenty and 49/100 (20.49) feet to a point;

Thence N82° - 46' - 46" E for a distance of thirty-six and 00/100 (36.00) feet to a point;

Thence N80° - 25' - 51" E for a distance of one hundred forty-nine and 27/100 (149.27) feet to a point;

Thence N60° - 30' - 27" E for a distance of eleven and 75/100 (11.75) feet to a point;

Thence N80° - 26' - 05" E for a distance of nine and 04/100 (9.04) feet to a point in the westerly sideline of said Water Street;

Thence S08° - 53' - 44" E along the westerly sideline of said Water Street for a distance of two hundred fifty-seven and 24/100 (257.24) feet to a point;

Thence S67° - 51' - 54" W for a distance of seventy-eight and 35/100 (78.35) feet to a point;

Thence S59° - 38' - 08" W for a distance of thirty-seven and 99/100 (37.99) feet to a point;

Thence S84° - 13' - 30" W for a distance of seventy and 00/100 (70.00) feet to a point;

Thence S63° - 05' - 48" W for a distance of thirty-eight and 58/100 (38.58) feet to a point;

Thence S80° - 51' - 51" W for a distance of one hundred forty and 71/100 (140.71) feet to a point on the easterly sideline of River Street;

Thence N14° - 46' - 52" W along the easterly sideline of said River Street for a distance of twenty-seven and 17/100 (27.17) feet to a point;

Thence S75° - 13' - 08" W along the northerly side of said River Street for a distance of thirty-three and 66/100 (33.66) feet to a point;

Thence S14° - 28' - 23" E along the westerly sideline of said River Street for a distance of twenty-five and 02/100 (25.02) feet to a point;

Thence S76° - 31' - 38" W for a distance of two hundred ninety-seven and 82/100 (297.82) feet to the point and place of beginning.

The above described parcel contains an area of 170,901 square feet of land more or less (3.92 ac ±) and is shown as A.P. 23 Lot 619 on a plan titled "Environmental Land Usage Restriction Parcels Bridge Replacement Pawtucket Bridge No. 550 Pawtucket, Rhode Island scale 1"=50', date Dec 5, 2014, prepared for Commonwealth Engineers and Consultants Inc. by Crossman Engineering."

E.L.U.R. PARCEL A.P. 54 LOT 766 AND A PORTION OF A.P. 54 LOT 806

That certain tract or parcel of land situated between Taft Street and Pleasant Street, and northerly of Division St. in the City of Pawtucket, County of Providence and State of Rhode Island being more particularly bounded and described as follows:

Beginning at a point on the easterly sideline of said Pleasant Street, said point being the southwesterly corner of herein described parcel;

Thence N04° – 56' – 31" E along the easterly sideline of said Pleasant Street for a distance of two hundred seventy-five and 76/100 (275.76) feet to a point;

Thence S84° - 09' – 55" E for a distance of one hundred five and 22/100 (105.22) feet to a point on the westerly sideline of said Taft Street, said last course bounded northerly by land now or formerly of Elkin, Alfred A. and Gisele J.;

Thence S01° - 19' - 25" E along the westerly sideline of said Taft Street for a distance of two hundred thirty-eight and 94/100 (238.94) feet to a point;

Thence S79° - 21' – 38" W for a distance of one hundred thirty-six and 29/100 (136.29) feet to the point and place of beginning, said last course bounded southerly by land now or formerly of The City of Pawtucket.

The above described parcel contains an area of 30,573 square feet of land more or less (0.70 ac ±) and is shown as A.P. 54 Lot 766 and a portion of A.P. 54 Lot 806 on a plan titled "Environmental Land Usage Restriction Parcels Bridge Replacement Pawtucket Bridge No. 550 Pawtucket, Rhode Island scale 1"=50', date Dec 5, 2014, prepared for Commonwealth Engineers and Consultants Inc. by Crossman Engineering."

E.L.U.R. PARCEL A.P. 54 LOT 703

That certain tract or parcel of land situated between Taft Street and the Seekonk River, and northerly of Division St. in the City of Pawtucket, County of Providence and State of Rhode Island being more particularly bounded and described as follows:

Beginning at a point on the easterly sideline of said Taft Street, said point being the southwesterly corner of herein described parcel;

Thence N01° - 19' - 25" W along the easterly sideline of said Taft Street for a distance of one hundred ninety nine and 99/100 (199.99) feet to a point;

Thence N88° - 40' - 35" E for a distance of thirty-three and 29/100 (33.29) feet to a point;

Thence S07° - 46' - 57" W for a distance of one hundred twelve and 07/100 (112.07) feet to a point;

Thence S12° - 41' - 17" E for a distance of ninety-one and 12/100 (91.12) feet to a point;

Thence S88° - 40' - 37" W for a distance of thirty-three and 51/100 (33.51) feet to the point and place of beginning, said last course bounded southerly by land now or formerly of the State of RI and Providence Plantations.

The above described parcel contains an area of 4,894 square feet of land more or less (0.11 ac ±) and is shown as A.P. 54 Lot 703 on a plan titled "Environmental Land Usage Restriction Parcels Bridge Replacement Pawtucket Bridge No. 550 Pawtucket, Rhode Island scale 1"=50', date Dec 5, 2014, prepared for Commonwealth Engineers and Consultants Inc. by Crossman Engineering."

EXHIBIT 2A
STAMPED SITE PLAN

LEGEND

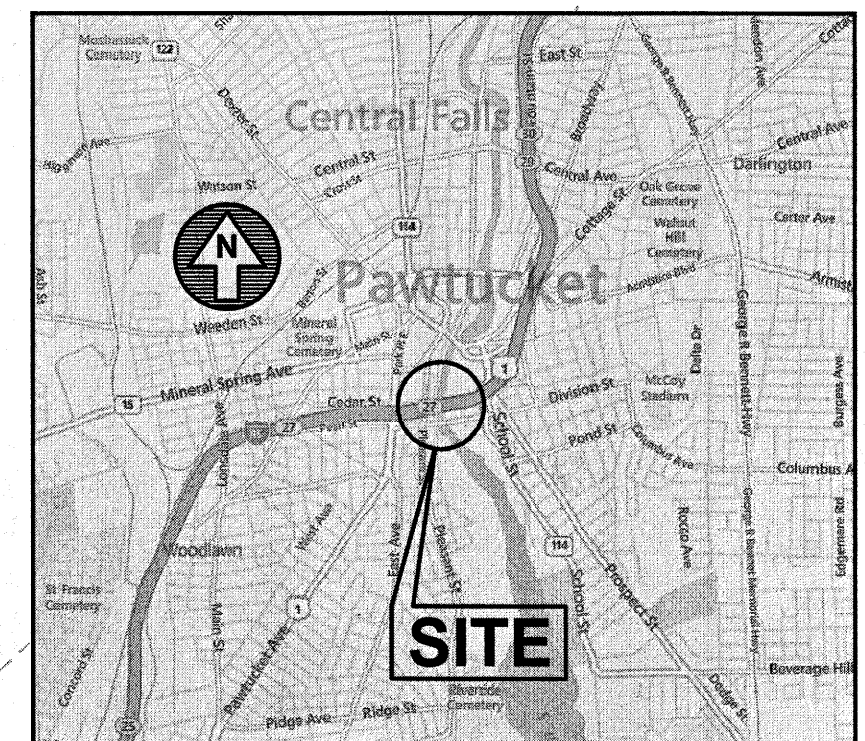
- PROPOSED ELUR PARCELS
- STATE FREEWAY LINE
- STATE HIGHWAY LINE
- PERMANENT EASEMENT
- TEMPORARY EASEMENT
- R.I.H.B.
- A.P.
- N/F
- *
NOW OR FORMERLY GROUND LIGHT
- *
LIGHT POLE
- *
UTILITY POLE
- *
ELECTRIC HANDHOLE
- *
ELECTRIC MANHOLE
- *
DRAINAGE MANHOLE
- *
CATCH BASIN
- *
CATCH BASIN W/ CURB INLET
- *
MANHOLE
- *
FIRE HYDRANT
- *
GAS VALVE
- *
RETAINING WALL
- *
CHAIN LINK FENCE
- *
SIGN

PLAN REFERENCES

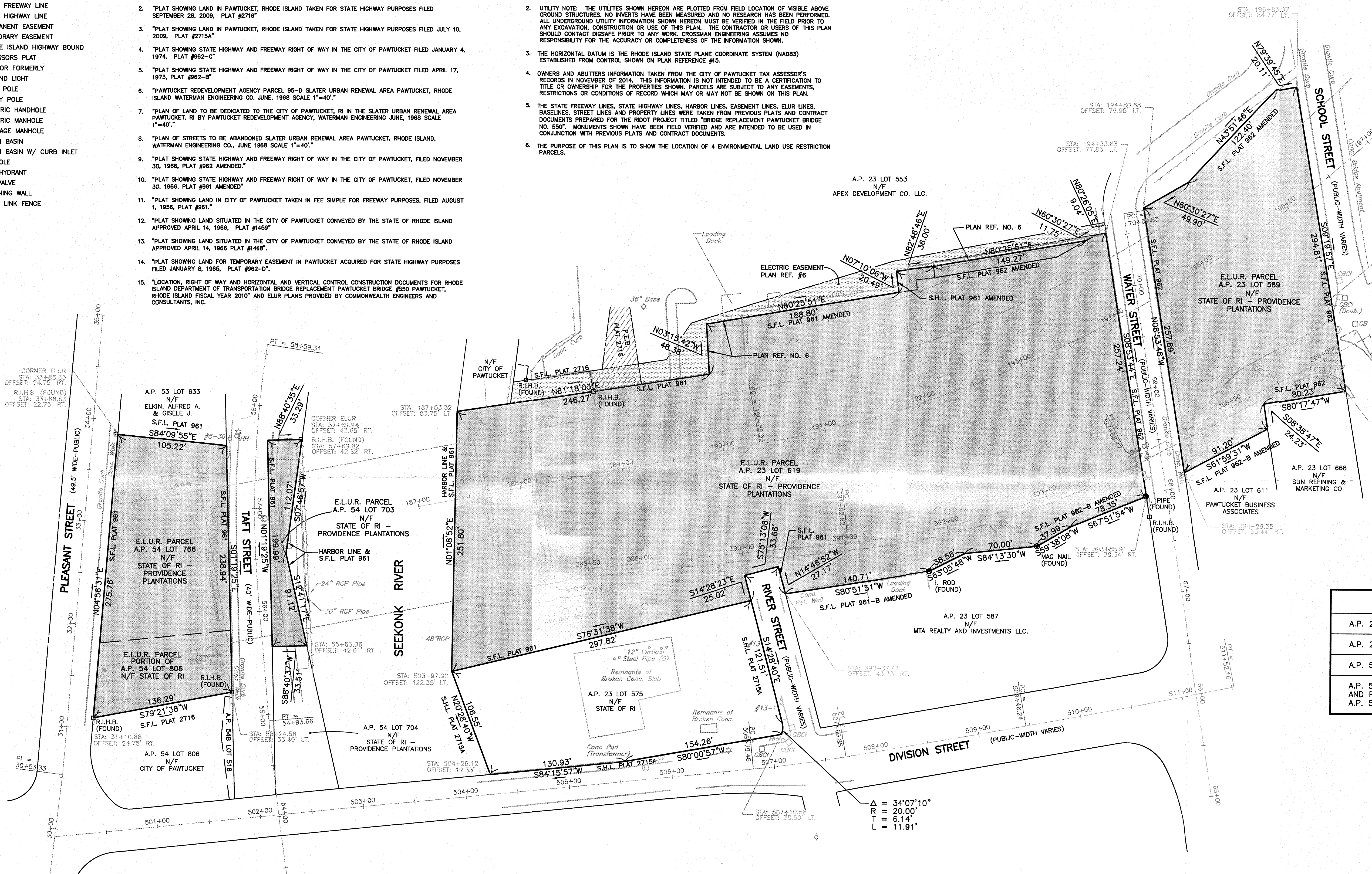
1. "PLAT SHOWING LAND IN PAWTUCKET, RHODE ISLAND TAKEN FOR STATE HIGHWAY PURPOSES FILED DECEMBER 27, 2012, PLAT #2716A"
2. "PLAT SHOWING LAND IN PAWTUCKET, RHODE ISLAND TAKEN FOR STATE HIGHWAY PURPOSES FILED SEPTEMBER 26, 2009, PLAT #2716"
3. "PLAT SHOWING LAND IN PAWTUCKET, RHODE ISLAND TAKEN FOR STATE HIGHWAY PURPOSES FILED JULY 10, 2009, PLAT #2715A"
4. "PLAT SHOWING STATE HIGHWAY AND FREEWAY RIGHT OF WAY IN THE CITY OF PAWTUCKET FILED JANUARY 4, 1974, PLAT #982-C"
5. "PLAT SHOWING STATE HIGHWAY AND FREEWAY RIGHT OF WAY IN THE CITY OF PAWTUCKET FILED APRIL 17, 1973, PLAT #982-B"
6. "PAWTUCKET REDEVELOPMENT AGENCY PARCEL 95-D SLATER URBAN RENEWAL AREA PAWTUCKET, RHODE ISLAND WATERMAN ENGINEERING CO., JUNE, 1968 SCALE 1"=40."
7. "PLAN OF LAND TO BE DEDICATED TO THE CITY OF PAWTUCKET, RI IN THE SLATER URBAN RENEWAL AREA PAWTUCKET, RI BY PAWTUCKET REDEVELOPMENT AGENCY, WATERMAN ENGINEERING JUNE, 1968 SCALE 1"=40."
8. "PLAN OF STREETS TO BE ABANDONED SLATER URBAN RENEWAL AREA PAWTUCKET, RHODE ISLAND, WATERMAN ENGINEERING CO., JUNE 1968 SCALE 1"=40."
9. "PLAT SHOWING STATE HIGHWAY AND FREEWAY RIGHT OF WAY IN THE CITY OF PAWTUCKET, FILED NOVEMBER 30, 1966, PLAT #962 AMENDED."
10. "PLAT SHOWING STATE HIGHWAY AND FREEWAY RIGHT OF WAY IN THE CITY OF PAWTUCKET, FILED NOVEMBER 30, 1966, PLAT #961 AMENDED"
11. "PLAT SHOWING LAND IN CITY OF PAWTUCKET TAKEN IN FEE SIMPLE FOR FREEWAY PURPOSES, FILED AUGUST 1, 1956, PLAT #961."
12. "PLAT SHOWING LAND SITUATED IN THE CITY OF PAWTUCKET CONVEYED BY THE STATE OF RHODE ISLAND APPROVED APRIL 14, 1966, PLAT #1459"
13. "PLAT SHOWING LAND SITUATED IN THE CITY OF PAWTUCKET CONVEYED BY THE STATE OF RHODE ISLAND APPROVED APRIL 14, 1966 PLAT #1469"
14. "PLAT SHOWING LAND FOR TEMPORARY EASEMENT IN PAWTUCKET ACQUIRED FOR STATE HIGHWAY PURPOSES FILED JANUARY 8, 1965, PLAT #962-D."
15. "LOCATION, RIGHT OF WAY AND HORIZONTAL AND VERTICAL CONTROL CONSTRUCTION DOCUMENTS FOR RHODE ISLAND DEPARTMENT OF TRANSPORTATION BRIDGE REPLACEMENT PAWTUCKET BRIDGE #550 PAWTUCKET, RHODE ISLAND FISCAL YEAR 2010" AND ELUR PLANS PROVIDED BY COMMONWEALTH ENGINEERS AND CONSULTANTS, INC.

NOTES

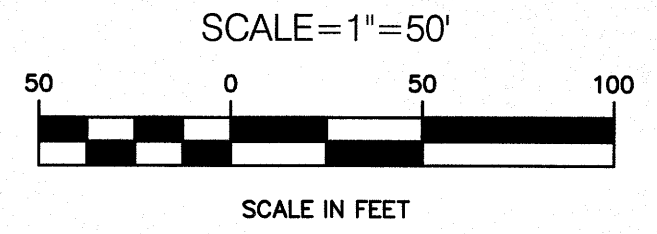
1. FIELD SURVEY WORK FOR EXISTING CONDITIONS PERFORMED BY CROSSMAN ENGINEERING IN NOVEMBER OF 2014.
2. UTILITY NOTE: THE UTILITIES SHOWN HEREON ARE PLOTTED FROM FIELD LOCATION OF VISIBLE ABOVE GROUND STRUCTURES. NO INVERTS HAVE BEEN MEASURED AND NO RESEARCH HAS BEEN PERFORMED. ALL UNDERGROUND UTILITY INFORMATION SHOWN HEREON MUST BE VERIFIED IN THE FIELD PRIOR TO ANY EXCAVATION, CONSTRUCTION OR USE OF THIS PLAN. THE CONTRACTOR OR USERS OF THIS PLAN SHOULD CONTACT DOWSAFE PRIOR TO ANY WORK. CROSSMAN ENGINEERING ASSUMES NO RESPONSIBILITY FOR THE ACCURACY OR COMPLETENESS OF THE INFORMATION SHOWN.
3. THE HORIZONTAL DATUM IS THE RHODE ISLAND STATE PLANE COORDINATE SYSTEM (NAD83) ESTABLISHED FROM CONTROL SHOWN ON PLAN REFERENCE #15.
4. OWNERS AND ABUTTERS INFORMATION TAKEN FROM THE CITY OF PAWTUCKET TAX ASSESSOR'S RECORDS IN NOVEMBER OF 2014. THIS INFORMATION IS NOT INTENDED TO BE A CERTIFICATION TO TITLE OR OWNERSHIP FOR THE PROPERTIES SHOWN. PARCELS ARE SUBJECT TO ANY EASEMENTS, RESTRICTIONS OR CONDITIONS OF RECORD WHICH MAY OR MAY NOT BE SHOWN ON THIS PLAN.
5. THE STATE FREEWAY LINES, STATE HIGHWAY LINES, HARBOR LINES, EASEMENT LINES, ELUR LINES, BASELINES, STREET LINES AND PROPERTY LINES WERE TAKEN FROM PREVIOUS PLATS AND CONTRACT DOCUMENTS PREPARED FOR THE RIDOT PROJECT TITLED "BRIDGE REPLACEMENT PAWTUCKET BRIDGE NO. 550". MONUMENTS SHOWN HAVE BEEN FIELD VERIFIED AND ARE INTENDED TO BE USED IN CONJUNCTION WITH PREVIOUS PLATS AND CONTRACT DOCUMENTS.
6. THE PURPOSE OF THIS PLAN IS TO SHOW THE LOCATION OF 4 ENVIRONMENTAL LAND USE RESTRICTION PARCELS.



LOCUS MAP NOT TO SCALE





E.L.U.R. PARCELS AREA SUMMARY		
A.P. 23 LOT 589	44,717± S.F.	1.03± AC.
A.P. 23 LOT 619	170,901± S.F.	3.92± AC.
A.P. 54 LOT 703	4,894± S.F.	0.11± AC.
A.P. 54 LOT 766 AND PORTION OF A.P. 54 LOT 806	30,573± S.F.	0.70± AC.



CERTIFICATION

THIS PLAN SUBSTANTIALLY CONFORMS TO A CLASS 1 STANDARD AS ADOPTED BY THE RHODE ISLAND BOARD OF REGISTRATION FOR PROFESSIONAL LAND SURVEYORS.

By: *Roger D. Briggs* 12/5/14
 REGISTERED PROFESSIONAL LAND SURVEYOR DATE
 CROSSMAN ENGINEERING



**BRIDGE REPLACEMENT
PAWTUCKET BRIDGE NO. 550**

PAWTUCKET RHODE ISLAND

**ENVIRONMENTAL LAND
USAGE RESTRICTION PARCELS**

CHECKED BY R.D.B. DATE DEC. 5, 2014 SCALE 1" = 50'

V:\1485-ELUR\dwg\CURRENT\1485-ELUR.dwg, Layout1, 12/12/2014 9:47:29 AM, 1:1

EXHIBIT 1B

Remedial Approval Letter CASE # 2009-013

Dated January 21, 2010



RHODE ISLAND

DEPARTMENT OF ENVIRONMENTAL MANAGEMENT

235 Promenade Street, Providence, RI 02908-5767

TDD 401-222-4482

State of Rhode Island
Dept. of Transportation

JAN 22 2010

**REMEDIAL APPROVAL LETTER
CASE # 2009-013**

Engineering
Received

Mr. Peter Healey, P.E.
Supervising Chief Engineer
RI Department of Transportation
Two Capital Hill
Providence, Rhode Island 02903-1124

January 21, 2010

RE: Contract #1: Pawtucket Bridge #550 Replacement and Improvements and ROW
Elm Street, Water Street, River Street, George Street, Garden Street, Pleasant Street
Pine Street and Taft Street (Plat 23, Lots 619, 589/ Plat 54, Lots 703,766,827)

Dear Mr. Healey:

On February 24, 2004, the Rhode Island Department of Environmental Management's (the Department) Office of Waste Management (the Office) amended the Rules and Regulations for the Investigation and Remediation of Hazardous Material Releases (the Remediation Regulations). The purpose of these regulations is to create an integrated program requiring reporting, investigation and remediation of contaminated sites in order to eliminate and/or control threats to human health and the environment in a timely and cost-effective manner. A Remedial Approval Letter is a document used by the Department to approve remedial actions at contaminated sites that do not involve the use of complex engineered systems or techniques (e.g., groundwater pump and treat systems, soil vapor extraction systems, etc.).

The Office has received and reviewed the following documents:

- Site Investigation Report (Two Volumes) by Wright-Pierce, Inc. (WPI) dated September 18, 2009, and received September 22, 2009;
- Remedial Action Work Plan (Revised) for the Pawtucket River Bridge #550 Replacement and Improvements, Pawtucket R.I. dated December 23, 2009, received January 6, 2010, and prepared by Wright-Pierce Engineering for Commonwealth Engineers & Consultants, Inc. on behalf of the R.I. Department of Transportation.
- Construction Phase Soil Management Plan (Revised) for the Pawtucket River Bridge #550 Replacement and Improvements, Pawtucket R.I. dated December 23, 2009,

Remedial Approval Letter
RIDOT Pawtucket River Bridge #550 Replacement and Improvements,
Pawtucket, RI
Page 1

received January 6, 2010, and prepared by Wright-Pierce Engineering for Commonwealth Engineers & Consultants, Inc. on behalf of the R.I. Department of Transportation; and

- Public Notice to abutters dated October 20, 2009.

Together these documents fulfill the requirements of Section 8.00 (Risk Management) and Section 9.00 (Remedial Action Work Plan (RAWP)) of the Remediation Regulations.

At this time, the Office of Waste Management offers its concurrence with the RAWP and Construction Phase Soil Management Plan (SMP) that details the following proposed remedial action at the property:

Contract #1- Implement the approved Remedial Action Work Plan (RAWP) and Construction SMP for all contaminated soils associated with the Pawtucket Bridge #550 Replacement and Improvement project.

Upon completion of all site construction and remedial work associated with each contract, RIDOT shall submit a Closure Report with all disposal documentation, laboratory analysis and a draft Environmental Land Usage Restriction (ELUR) with an SMP, for review and approval. The ELUR to be recorded on the property will restrict certain activities on the entire site and will also ensure that the engineered cap is not disturbed. The ELUR will include a post-construction SMP, which will outline the procedures for managing the soils onsite should disturbances below the cap be required after construction. The ELUR will require maintenance of all engineered controls and will act to further limit direct exposure to contaminated areas. As part of the ELUR, it is the responsibility of the RIDOT to provide for annual inspections of the property by a qualified environmental professional, and to submit a report, subject to review by the Department, which shall certify that the property is in compliance with the terms of the ELUR.

Soil material excavated as part of this project which is not going to be placed under an approved capped surface, as part of the abovementioned engineered and institutional controls must be assumed to be contaminated and therefore jurisdictional until analytical testing has determined otherwise. It is the responsibility of the RIDOT and its contractor (s) to ensure that all soil materials and solid waste excavated is properly characterized and is managed according to all appropriate local, State and Federal regulations. All solid waste must be disposed of at a licensed disposal facility. Additionally, any inaccessible contaminated soil and/or residual groundwater that cannot be remediated may be subject to additional post closure remedial requirements.

The Department approves the proposed RAWP and SMP provided that all activities and procedures detailed in the RAWP are strictly adhered to. Any significant changes to the

RAWP shall be pre-approved by the Department, and any minor changes shall be reported to the Department by telephone within one (1) day and in writing within five (5) working days.

RIDOT is reminded of its obligation to submit bimonthly updates regarding the status of the remediation work being performed at the Site. These updates must be submitted to the Department in an electronic format, via e-mail (with supporting photo-documentation, if appropriate) during the duration of the remediation project. One hard copy must also be submitted for the Department's file. In addition, dust suppression techniques must be employed at all times during all soil disturbing/handling activities at the Site in order to minimize the generation of fugitive dust.

This Remedial Approval Letter does not remove your obligation to obtain any other necessary permits from other local, state, and/or federal agencies. Please notify the Department at least forty-eight (48) hours in advance of any remedial work.

Within thirty (30) days of completion of all remedial work, including site capping and bridge construction completion, please forward a Closure Report summarizing the performed activities, inclusive of any disposal documentation and laboratory sampling analysis. Concurrently, the Department shall review the draft ELUR and SMP provided in the RAWP for final review and approval. Upon approval by the Department of the Closure Report, ELUR and SMP, the RIDOT shall record the ELUR and SMP in the Land Evidence Records for the City of Pawtucket and return a recorded copy of the document to the Department within 15 days of recording. Upon receipt, the Department will issue a Letter of Compliance.

If you have any questions regarding this letter, please contact me by telephone at (401) 222-2797, ext. 7102 or by e-mail at jeff.crawford@dem.ri.gov.

Sincerely,



Jeffrey Crawford
Principal Environmental Scientist

Authorized:



Kelly Owens
Supervising Engineer

EXHIBIT 2B

POST REMEDIATION SOIL MANAGEMENT PLAN

POST REMEDIATION SOIL MANAGEMENT PLAN
RIDOT I-95 ROW (“PROPERTY”)
(A.P 23 LOT 589, A.P. 23 LOT 619, A.P 53 LOT 703, A.P. LOT 766
& A PORTION OF A.P. 54 LOT 806)
PAWTUCKET, RHODE ISLAND

This Post Remediation Soil Management Plan (PRSMP) has been prepared to establish procedures that will be followed should future construction/maintenance activities at the Property require the need to manage soils excavated from the subsurface or when existing site surfaces/Rhode Island Department of Environmental Management (“Department”) approved engineered controls (asphalt, concrete, landscaping, unfenced grass areas, fenced grassed areas, riprap and/or foundations) are disturbed. The plan serves to supplement, and will be initiated by, the RIDEM notification requirement established by the Environmental Land Use Restriction (ELUR) for the property.

Background

The Property, located within the limits of the RIDOT I-95 ROW underwent remedial activities in conjunction with the RIDOT’s Pawtucket Bridge No.550 Replacement and Improvements. All remedial activities discussed were conducted in accordance with the Department’s Rules and Regulations for the Investigation and Remediation of Hazardous Material Releases (short title: Remediation Regulations), August 1996, as amended February 2004 and November 2011, RIDEM’s Remedial Decision Letter dated January 8, 2010 and RIDEM’s Remedial Approval Letter dated January 21, 2010.

The Property was found to contain arsenic, lead, Total Petroleum Hydrocarbon (TPHs), Polycyclic Aromatic Hydrocarbon (PAH) and Volatile Organic Compounds (VOCs) based on Phase I, Phase II and Phase II Environmental Site Assessments and investigations performed on the Property. As identified in the Revised December 2009 Remedial Action Work Plan, the Department approved remedial activities conducted on the Property consisted of: precharacterizing insitu soils prior to and during construction via test pitting to enable excavation, removal, hauling and disposal at an approved disposal site by the Contractor; conducting asbestos abatement and demolishing the building on Parcel 230575 to the slab foundation; stockpiling excavated soils and characterizing stockpiled soils prior to removal, hauling and disposal of soils at an approved disposal site by the Contractor; having a qualified 3rd party remediation company characterize, excavate, remove, haul and dispose of hot spot soils; and reviewing available analytical results for imported backfill to ensure material met RDEC requirements.

The regulated site soils have been either completely removed and disposal at an approved disposal site or covered with Department approved engineered controls, consisting of bridge or MSE wall foundations, asphalt pavement, concrete, landscaping, unfenced grass areas, fenced grassed areas, riprap and/or foundations in order to prevent direct exposure to regulated soils

and/or infiltration through soils which exceed the Department's Method 1 (GA or GB) Leachability Criteria.

The remedial action, in conjunction with the implementation of an Environmental Land Usage Restriction (ELUR) and this Post Remediation Soil Management Plan will ensure that the RIDOT I-95 ROW, or restricted portion thereof, is not used for any residential activity in the future and that any future use of the property is limited to industrial/commercial activity.

Applicable Area

The remedial action, in conjunction with the implementation of this Post Remediation Soil Management Plan and affiliated Environmental Land Usage Restriction (ELUR) will ensure that the entire RIDOT I-95 ROW Property is not used for any residential activity in the future and that any future use of the property is limited to industrial/commercial activity that is not contrary to Department approvals and restrictions. See Exhibit 2A Site Plan for area covered by this restriction.

Soil Management

The direct exposure pathway is the primary concern at the site. Individuals engaged in activities on the Property may be exposed through incidental ingestion, dermal contact, or inhalation of entrained soil particles if proper precautions are not taken. Therefore, the following procedures will be followed to minimize the potential of exposure.

Most of the RIDOT I-95 ROW Property is fenced with locked gates to restrict unauthorized access around elevated portions of the RIDOT's Pawtucket Bridge No.550 and I-95. The remaining non-roadway RIDOT I-95 and City of Pawtucket ROW associated with at grade entrance or exit ramps are grassed but not fenced. During site work of RIDOT ROW, appropriate notification to RIDOT shall be made and precautions must be taken to restrict unauthorized access to the Property.

During all site/earth work, dust suppression (e.g. watering, etc) techniques must be employed at all times. Due to the nature of past contaminants of concern all deep excavations (greater than 8 feet) in natural insitu soil and soil generated during site activities must be monitored for VOCs. [For example, deep utility excavations (greater than 8 feet) in locations not previously excavated for RIDOT I-95 Improvements.] Due to the nature of past contaminants of concern odors will not be generated.

In the event, an unexpected observation or situation arises during site work (as stated below), such activities will immediately stop. Workers will not attempt to handle the situation themselves but will contact the appropriate authority for further direction.

Most, if not all of the RIDOT ROW Property has been either precharacterized prior to removal and disposal or characterized after excavation and prior to disposal. Due the removal and replacement of the bridge and utilities most the ROW has been characterized with most of the contaminated soils removed and replaced with clean backfill. That said, in the unlikely event that

site work encounters natural insitu soil that may not have been previously characterized, these soils are presumed to be regulated until such time that it is demonstrated to the Department, through soil sampling and laboratory analysis that they are not regulated [Department's Method 1 Residential Direct Exposure Criteria (RDEC) or below]. [For example, deep utility excavations (greater than 8 feet) in locations not previously excavated for RIDOT I-95 Improvements.]

In general, most site/earth work excavated materials will remain on site due to past precharacterization, characterization and backfilling of clean backfill materials on the Property. Excavated material will be used to backfill excavations and area disturbed by excavation returned to its original condition. All excess soil generated or excavated to be disposed offsite will remain on the Property until such time soil sampling and analytical testing is performed by an environmental professional to determine the appropriate disposal and/or management options. Excess soil must be placed on double layers of 10 mil polyethylene/plastic sheeting and covered with 10 mil polyethylene /plastic sheeting during the entire duration of its staging and secured with appropriate controls to limit the loss of the cover and protect against stormwater and/or wind erosion (e.g. hay bales, silt fencing, rocks, etc).

All excess soil will be temporarily stored in a designated area of the Property. Within reason, the storage location will be in an area away from stormwater impacts and limits unauthorized access to the materials (e.g., away from public roadways/walkways). No regulated soil will be stockpiled on the Property for greater than 60 days without prior Department approval.

In general, all site/earth work materials excavated that seem to pose a risk or threat of leaching contaminated materials based on visual observation, smell or air monitoring (unexpected observation) shall be deposited back in the hole, equipment decontaminated and the work stopped until appropriate management options are determined. In the unlikely event that after stockpiling the excavated material it begins to pose a risk or threat of leaching contaminated materials, replace the polyethylene/plastic liner system with a proper leak-proof container (e.g. lined roll-off) or provide containment around stockpile using booms and/or absorbent pads.

Uncharacterized excavated material shall not be re-used as backfill on commercial/industrial properties until such time that it is demonstrated to the Department, through soil sampling and laboratory analysis that they meet the Department's Method 1 RDEC for all constituents listed in Table 1 of the Rules and Regulations for the Investigation and Remediation of Hazardous Material Releases (Remediation Regulations). Copies of laboratory analysis results shall be maintained by the Property Owner and included in the annual inspection report for the Property, or the Remedial Action Closure Report, as applicable. In the event that the soil does not meet Method 1 RDEC, the material must be properly managed and disposed of off site at a licensed facility.

Uncharacterized excavated material and excess soil generated or excavated to be disposed offsite soils, must be done so at a licensed facility in accordance with all local, state, and federal laws. Copies of the material shipping records associated with the disposal of the material shall be maintained by the Property owner and included in the annual inspection report for the site.

Best soil management practices should be employed at all times and regulated soils should be segregated into separate piles (or cells or containers) as appropriate based upon the results of analytical testing, when multiple reuse options are planned (e.g. reuse on-site or disposal at a Department approved licensed facility).

All non-disposable equipment used during the soil disturbance activities will be properly decontaminated, as appropriate prior to removal from the site. All disposable equipment used during the soil disturbance activities will be properly containerized and disposed of following completion of the work. All vehicles utilized during the work shall be properly decontaminated, as appropriate prior to leaving the site.

At the completion of site work, all exposed soils are required to be recapped with Department approved engineered controls (2 ft of clean fill or equivalent: building foundations, 4 inches of pavement/concrete underlain with 6 inches of clean fill, and/or 1 foot of clean fill underlain with a geotextile liner) or better than the site surface conditions prior to the work that took place. These measures must also be consistent with the Department approved ELUR recorded on the property. Any clean fill material brought on site is required to meet the Department's Method 1 RDEC or be designated by an environmental professional as Non-Jurisdictional under the Remediation Regulations. The Annual Inspection Report for the site, or Remedial Action Closure Report, as applicable should include either analytical sampling results from the fill demonstrating compliance or alternatively include written certification by an Environmental Professional that the fill is Non-Jurisdictional.

Worker Health and Safety

To ensure the health and safety of any on-site workers in the future, persons involved in the excavation and handling of the material on site are required to wear a minimum of Level D personal protection equipment, including gloves, work boots and eye protection. Workers are also required to wash their hands with soap and water prior to eating, drinking, smoking, or leaving the site.

Department Approval

In accordance with Section A iii of the ELUR, no soil at the Property is to be disturbed in any manner without prior written permission of the Department's Office of Waste Management, except for minor inspections, maintenance, and landscaping activities that do not disturb the contaminated soil at the Site. As part of the notification process, the Property owner shall provide a brief written description of the anticipated Property activity involving soil excavation. The Notification should be submitted to the Department no later than 60 days prior to the proposed initiation of the start of site activities. The description shall include an estimate of the volume of soil to be excavated, a list of the known and anticipated contaminants of concern, a site figure clearly identifying the proposed areas to be disturbed or excavated, the duration of the project and the proposed disposal location of the soil.

Following written Notification, the Department will determine the post closure reporting requirements. Significant disturbances of regulated soil will require submission of a Remedial

Closure Report for Department review and approval documenting that the activities were performed in accordance with this PCSMP and the Department approved ELUR. Minor disturbances of regulated soil may be documented through the attached annual certification submitted in accordance with Section H (**Inspection & Non-Compliance**) of the Department approved ELUR. The Department will also make a determination regarding the necessity of performing Public Notice to abutting property owners/tenants concerning the proposed activities. Work associated with the Notification will not commence until written Department approval has been issued. Once Department approval has been issued, the Department will be notified a minimum of two (2) days prior to the start of activities at the site. Shall any significant alterations to the Department approved plan be necessary, a written description of the proposed deviation, will be submitted to the Department for review and approval prior to initiating such changes.

EXHIBIT 3B

RIDEM ELUR ANNUAL COMPLIANCE FORM

**RI DEPARTMENT OF ENVIRONMENTAL MANAGEMENT
ENVIRONMENTAL LAND USAGE RESTRICTION (ELUR)
ANNUAL COMPLIANCE SELF-EVALUATION FORM**

(Please type or print)

Site Name: _____ Property Owner: _____

RIDEM File No.: _____ Owner Mailing Address: _____

RIDEM Project Manager: _____

ELUR Recording Date: _____ Inspection Date: _____

Owner Telephone Number: _____ E-Mail: _____

This Annual Compliance Self-Evaluation Form is not appropriate for use on sites that require the use of any active remediation systems (e.g. active SSDS, ongoing air or groundwater monitoring, etc.) unless explicit, written permission has been granted by the Department.

1. Site Description

a. Site Address: _____

b. Plat: _____ Lot(s): _____

c. Is the ELUR applicable to the entire site? _____ Yes _____ No

If no, please describe the portion of the property subject to the ELUR: _____

d. What does the ELUR restrict? (Select all that apply)

_____ Residential Uses

_____ Groundwater

_____ Exposure to Site Soils

_____ Infiltration of Water

_____ Subsurface Structures

_____ Other (Please Explain): _____

2. Groundwater

a. Are there any known or observed groundwater wells present? _____ Yes _____ No

b. Are these well(s) used for drinking water? _____ Yes _____ No _____ Not Applicable

If no, please state what they are used for (i.e. irrigation, cooling, etc.): _____

c. Are there environmental monitoring wells present? _____ Yes _____ No

3. Engineered Controls (e.g. asphalt, concrete, building foundations, landscaped areas, etc.)

a. Please provide a brief description of the engineered control(s) (e.g. building foundations, one foot of clean fill over a geotextile liner, etc.): _____

b. Overall Condition of Engineered Control(s)

_____ Good _____ Non-compliant
_____ Acceptable _____ Not Applicable (Sites where only groundwater is restricted)

c. Are there any areas on the property that have broken concrete, cracked asphalt, potholes, eroded landscaping, etc.? _____ Yes _____ No

If yes:

Please provide a description of the area(s) of concern: _____

Could water infiltrate through these areas into underlying contaminated soils?

_____ Yes _____ No _____ N/A; Infiltration Not Restricted

When will the area(s) of concern be repaired? _____

d. Has there been any soil disturbance or excavation into the cap (engineered control) in the last year? _____ Yes _____ No

If yes:

How large was the area of disturbance? _____

Please provide the reason or cause for disturbance or excavation: _____

Was this disturbance or excavation approved by the Department?
_____ Yes, Date of Approval: _____ _____ No

Was the Soil Management Plan (SMP) properly followed? _____ Yes _____ No

If no, please explain: _____

Was any soil taken offsite? _____ Yes _____ No

e. Within the past year has there been any construction at the property unauthorized by the department? _____ Yes _____ No

If yes:

Please explain: _____

Did this construction disturb site soils, the existing building or capped surfaces (asphalt, concrete, or landscaped areas)? _____ Yes _____ No

If yes, please specify: _____

f. Have there been any subsurface structures (underground storage tanks, below grade foundations, septic systems, storm water systems, french drains, etc.) constructed or installed since the remediation was completed? _____ Yes _____ No

If yes:

Please Explain: _____

Was permission of the Department's Office of Waste Management obtained?
_____ Yes, Date of Approval: _____ _____ No

g. Condition of landscaped areas
_____ Good _____ Acceptable _____ Non-compliant _____ N/A

h. Does this site effectively limit exposure to contaminated subsurface soil?
_____ Yes _____ No

4. Property Use

- a. Are there any residential uses on the property (i.e. houses, apartments or condominiums, etc.) except as previously agreed upon by the Department? _____ Yes _____ No

If yes, please explain: _____

- b. Are there any schools, daycare facilities or recreational facilities on the property except as previously agreed upon by the Department? _____ Yes _____ No

If yes, please explain: _____

- c. Has the property use changed in anyway since the ELUR was recorded?
_____ Yes _____ No

If yes, please explain: _____

5. Fencing (if applicable)

- a. Overall Condition of the Fencing
_____ Good _____ Acceptable _____ Non-Compliant _____ No Fence Required
- b. Does the fencing effectively limit the ELUR area? _____ Yes _____ No _____ N/A

6. Overall Assessment

Does this site meet the standard imposed in the ELUR?
_____ Compliant _____ Non-Compliant

7. Observations, comments, and areas of concern

Certification of Property Owner

I _____ certify to the best of my knowledge that this Annual Compliance Evaluation Form is a complete and an accurate representation of the site and contains all known facts concerning the Environmental Land Use Restriction imposed on the site.

_____ Signature	_____ Owning Company (If applicable)
_____ Printed Name	_____ Title
_____ Date	

Certification of the Inspector (if different than Owner)

I _____ certify to the best of my knowledge that this Annual Compliance Evaluation Form is a complete and accurate representation of the site and contains all known facts concerning the Environmental Land Use Restriction imposed on the site.

_____ Signature	_____ Environmental Company Name
_____ Printed Name	_____ Title
_____ Contact Information (If Applicable)	
_____ Telephone Number	_____ E-Mail Address

APPENDIX C
RIPDES Stormwater Permit

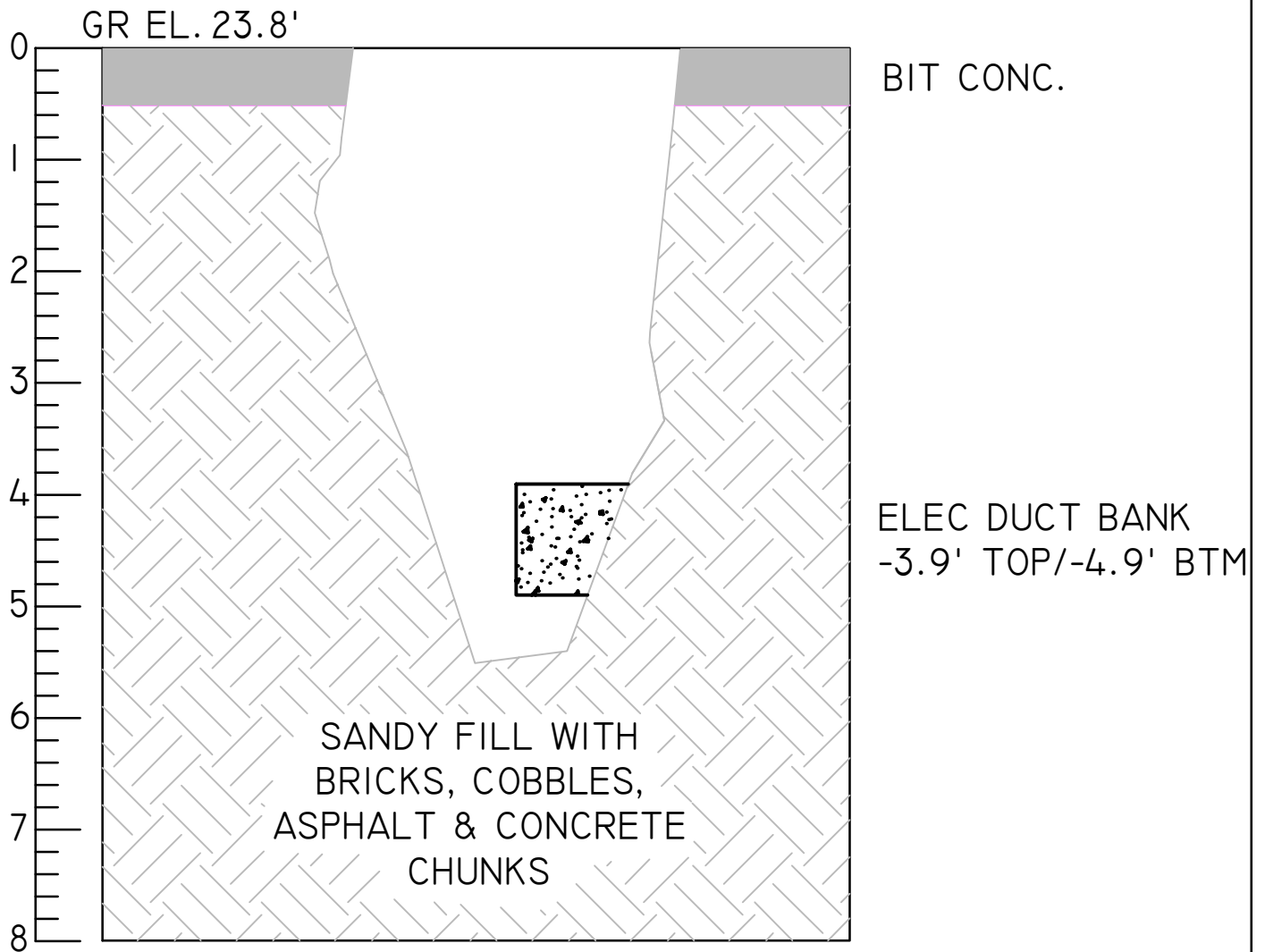
APPENDIX D
CRMC Assent

APPENDIX E
Soil Erosion and Sediment Control
Plan

APPENDIX F
Subsurface Utility Engineering (SUE) Investigation
December 2020

**QUALITY LEVEL A
VACUUM EXCAVATION
TP-1**

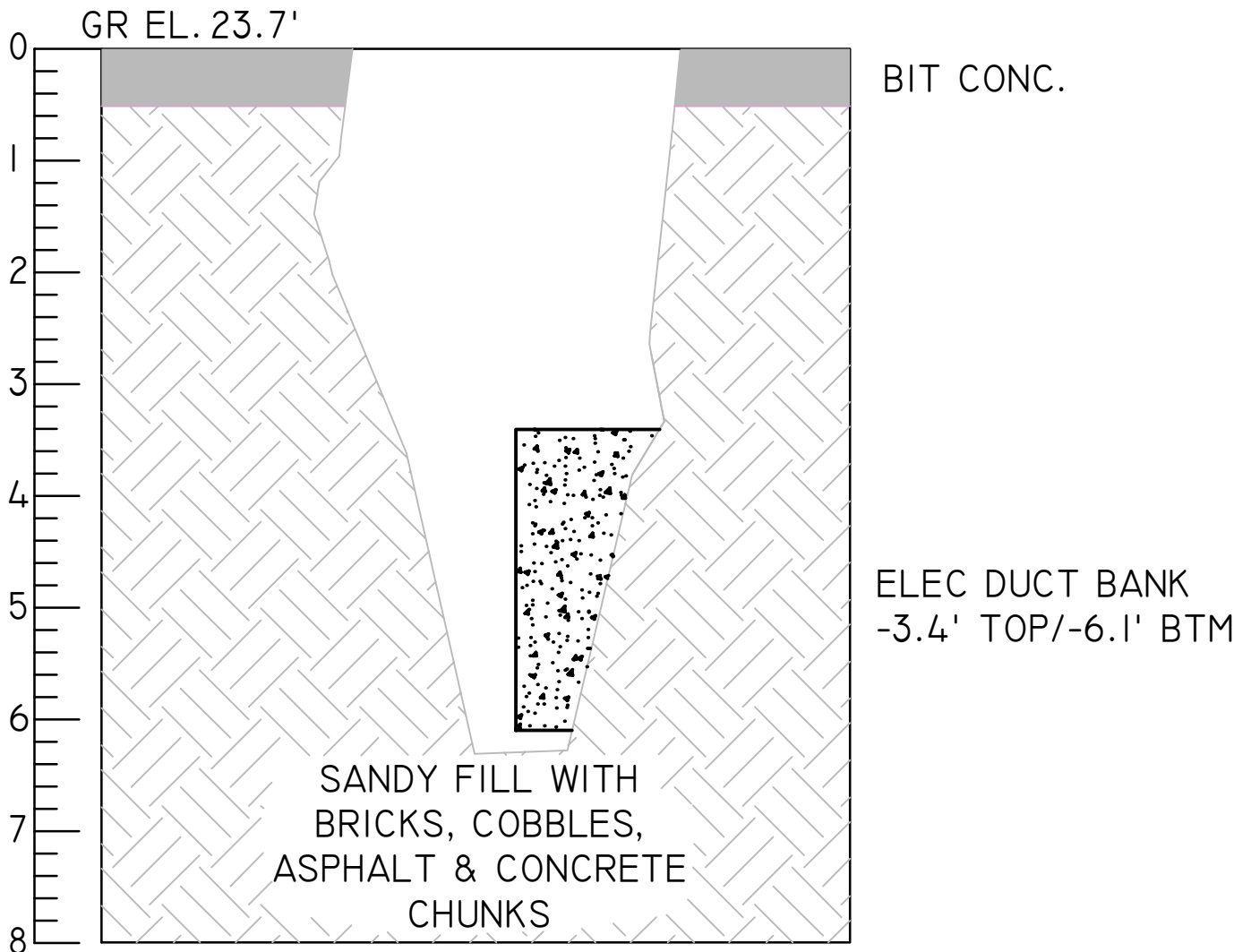
NORTHING	288898.8
EASTING	359564.1
GROUND EL.	23.8'
MEASURE DOWN TOP	3.9'
MEASURE DOWN BOT.	4.9'
TOP UTILITY EL.	19.9'
BOT. UTILITY EL.	18.9'



NOT TO SCALE

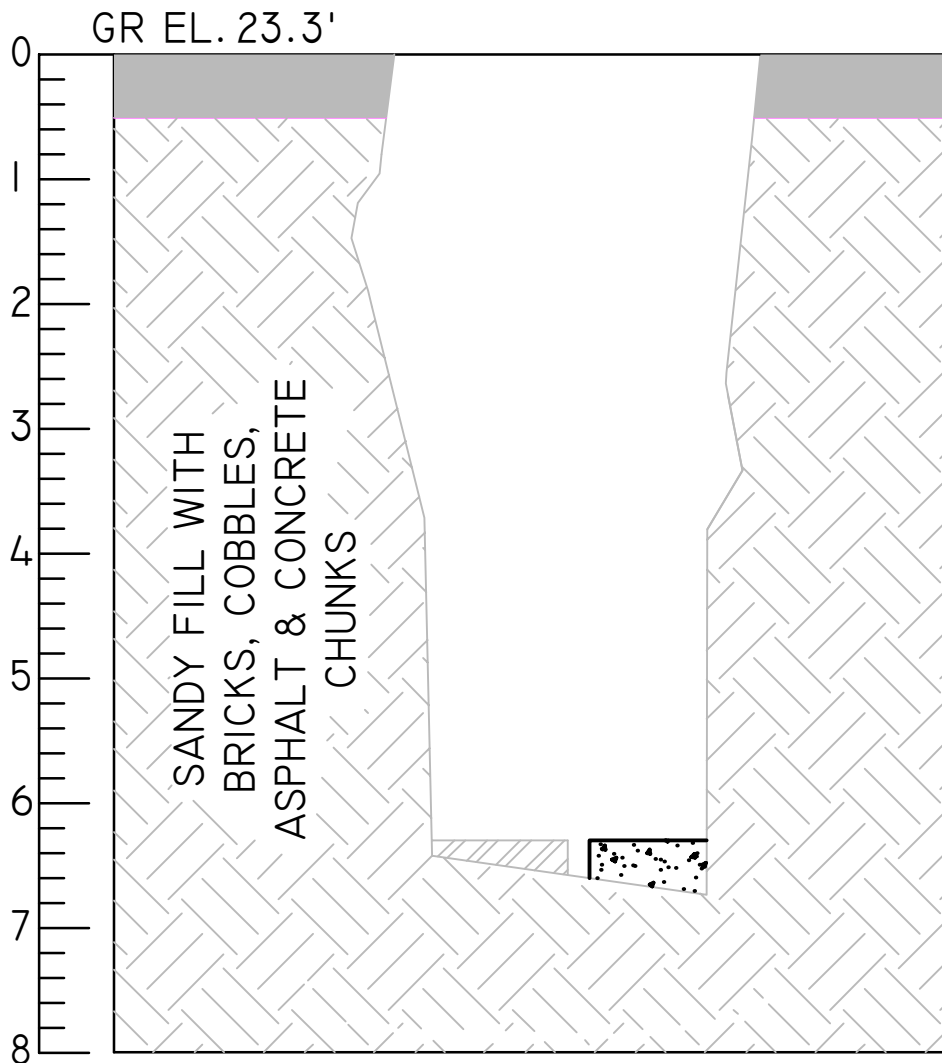
**QUALITY LEVEL A
VACUUM EXCAVATION
TP-2**

NORTHING	288905.8
EASTING	359568.1
GROUND EL.	23.7'
MEASURE DOWN TOP	3.4'
MEASURE DOWN BOT.	6.1'
TOP UTILITY EL.	20.3'
BOT. UTILITY EL.	17.6'



**QUALITY LEVEL A
VACUUM EXCAVATION
TP-3**

NORTHING	288795.4
EASTING	359534.7
GROUND EL.	23.3'
MEASURE DOWN TOP	6.3'
MEASURE DOWN BOT.	
TOP UTILITY EL.	17.0'
BOT. UTILITY EL.	



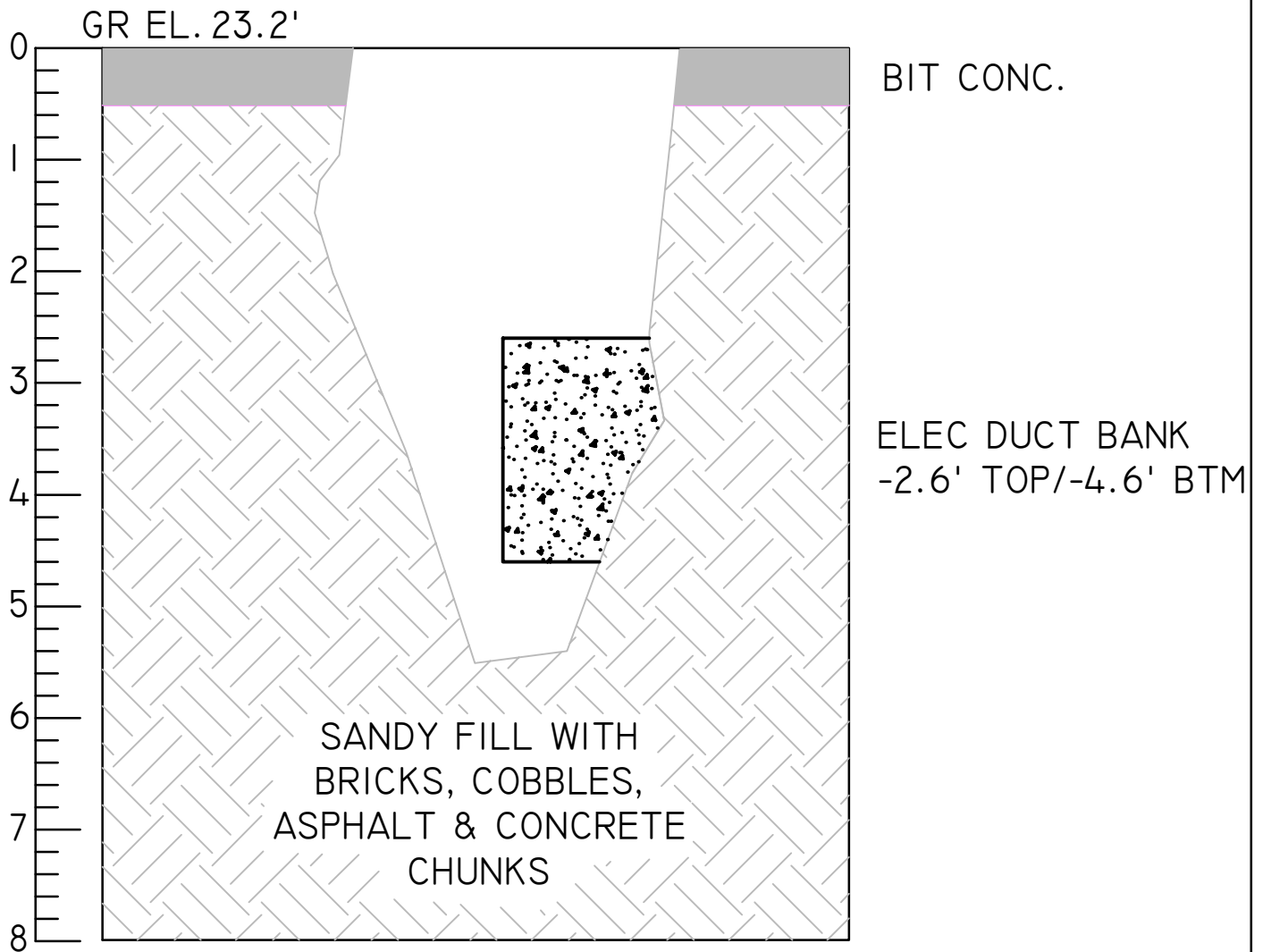
BIT CONC.

LARGE ROCK OR
CHUNK OF LEDGE
FOUND AT -6.3' AT
EDGE OF DUCT BANK
ELEC DUCT BANK
-6.3' TOP.
BOTTOM NOT
ATTAINABLE.

NOT TO SCALE

**QUALITY LEVEL A
VACUUM EXCAVATION
TP-4**

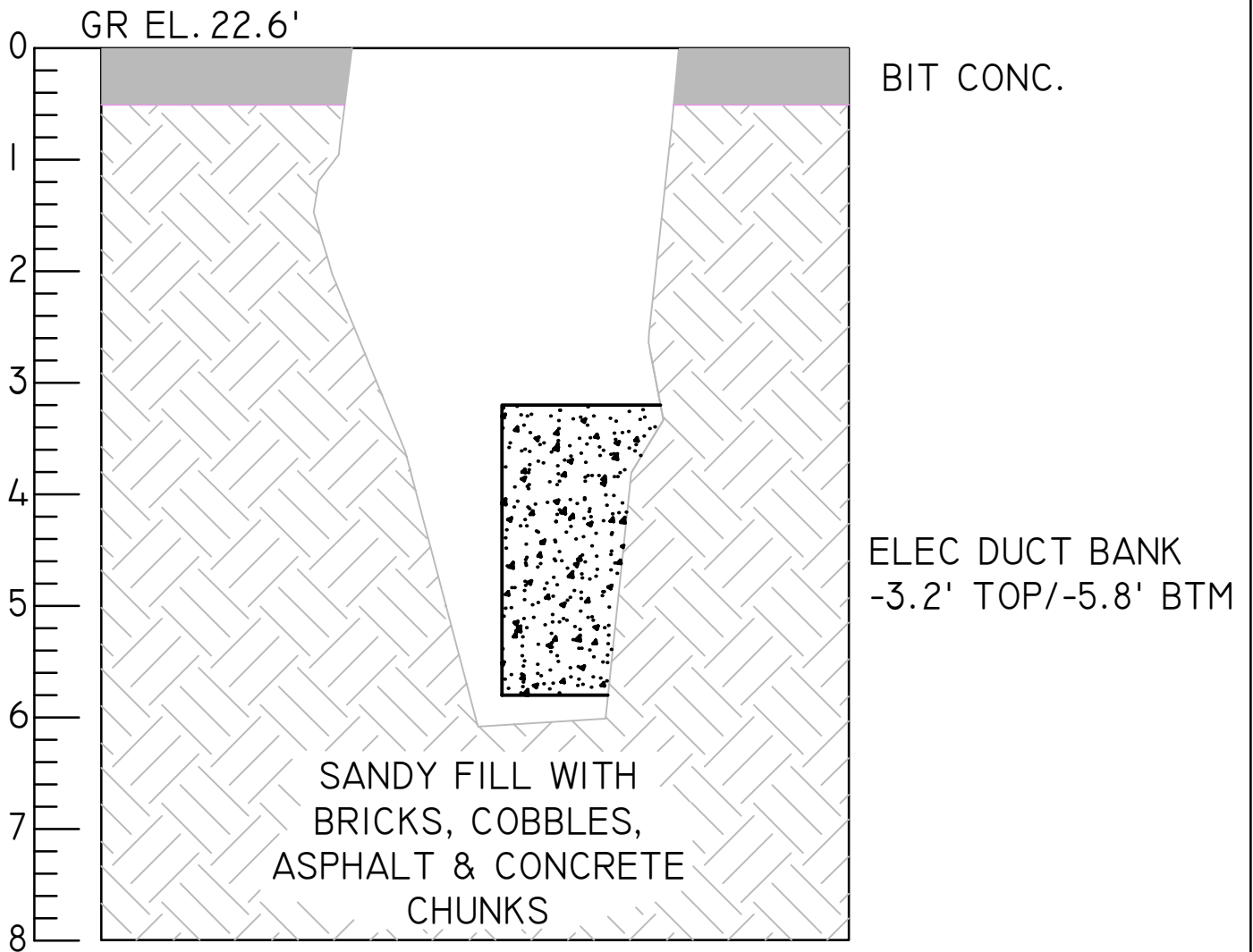
NORTHING	288772.9
EASTING	359539.3
GROUND EL.	23.2'
MEASURE DOWN TOP	2.6'
MEASURE DOWN BOT.	4.6'
TOP UTILITY EL.	20.6'
BOT. UTILITY EL.	18.6'



NOT TO SCALE

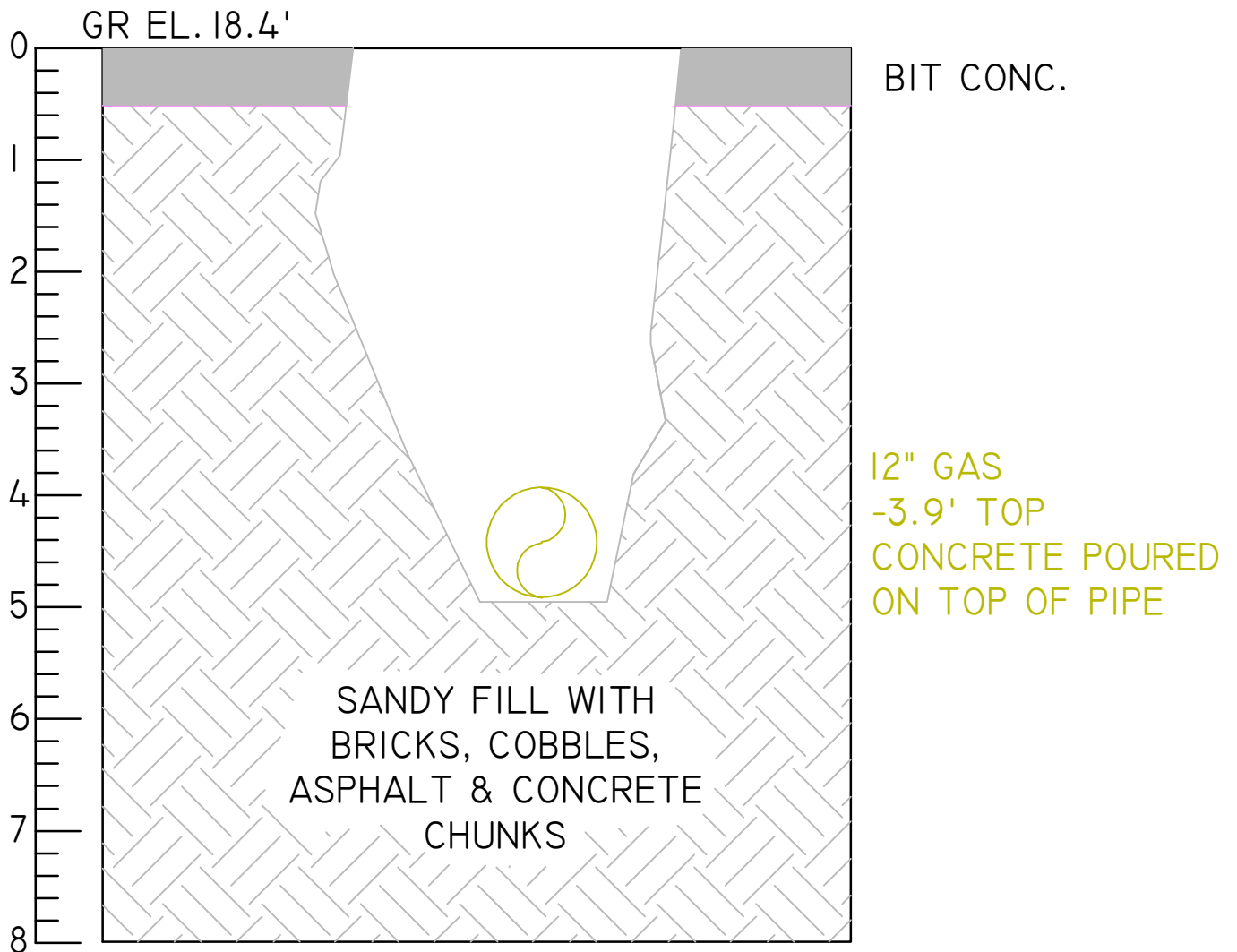
**QUALITY LEVEL A
VACUUM EXCAVATION
TP-5**

NORTHING	288303.4
EASTING	359481.1
GROUND EL.	22.6'
MEASURE DOWN TOP	3.2'
MEASURE DOWN BOT.	5.8'
TOP UTILITY EL.	19.4'
BOT. UTILITY EL.	16.8'



**QUALITY LEVEL A
VACUUM EXCAVATION
TP-6**

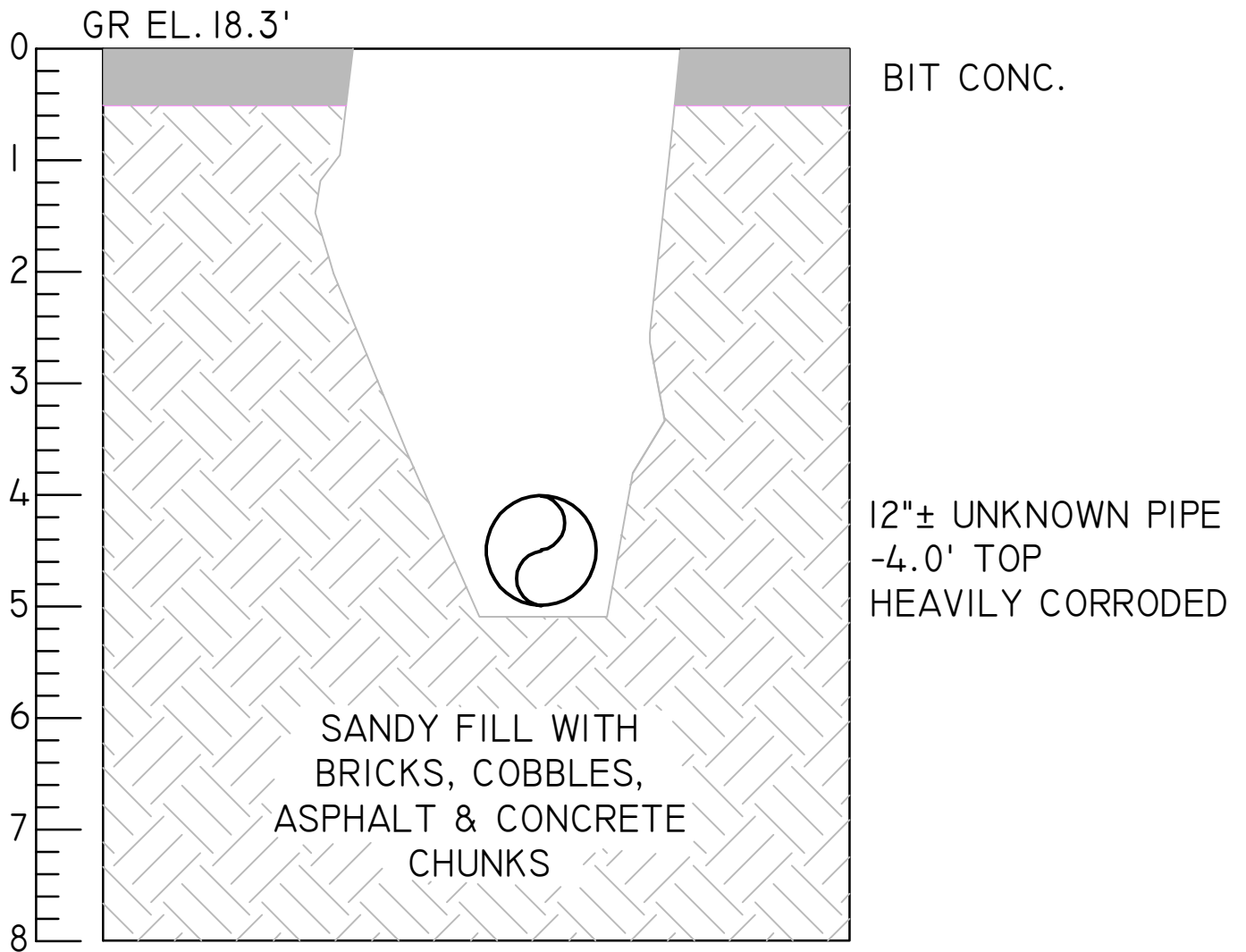
NORTHING	288154.5
EASTING	359446.5
GROUND EL.	18.4'
MEASURE DOWN TOP	3.9'
MEASURE DOWN BOT.	
TOP UTILITY EL.	14.5'
BOT. UTILITY EL.	



NOT TO SCALE

**QUALITY LEVEL A
VACUUM EXCAVATION
TP-7**

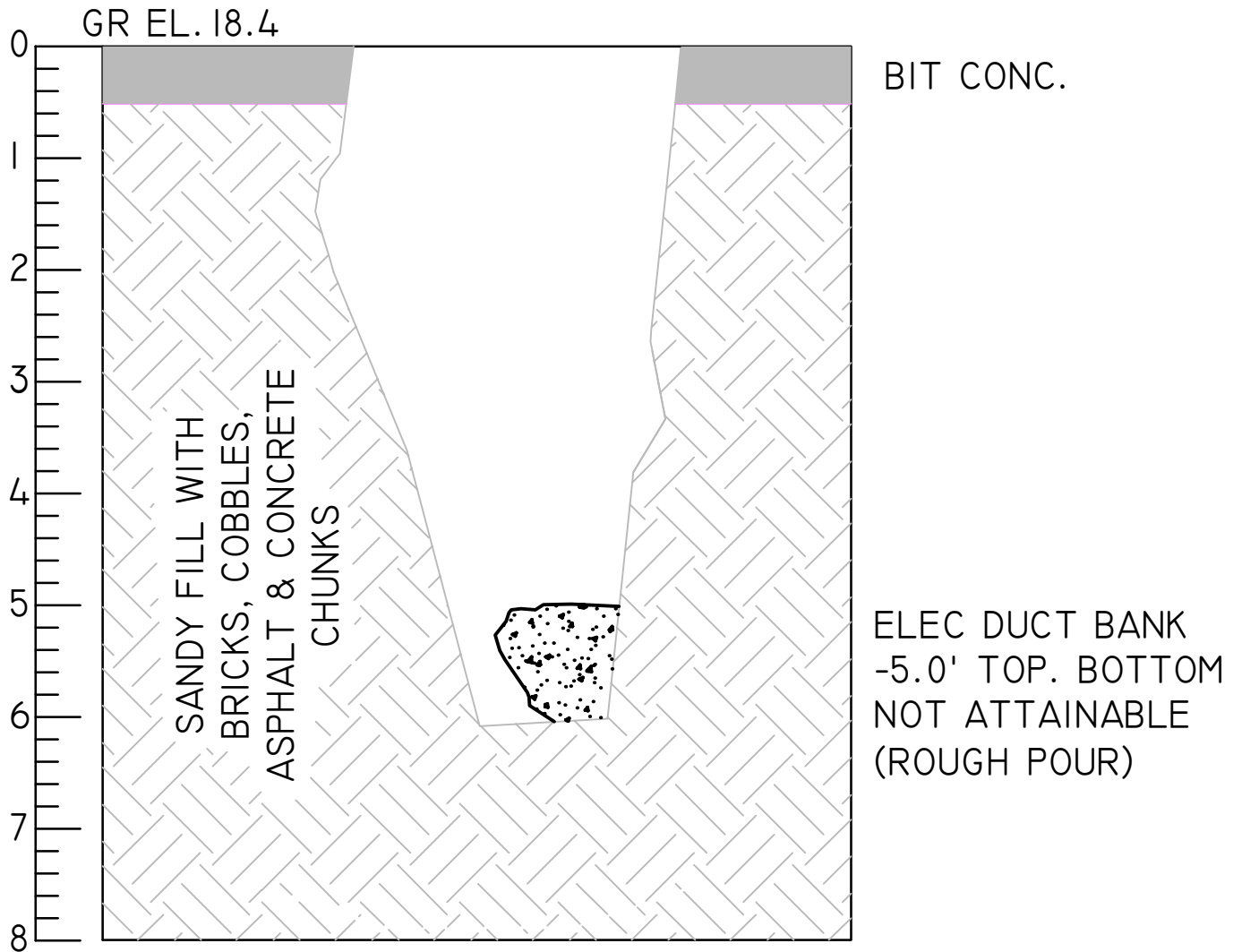
NORTHING	288152.4
EASTING	359444.3
GROUND EL.	18.3'
MEASURE DOWN TOP	4.0'
MEASURE DOWN BOT.	
TOP UTILITY EL.	14.3
BOT. UTILITY EL.	



NOT TO SCALE

**QUALITY LEVEL A
VACUUM EXCAVATION
TP-8**

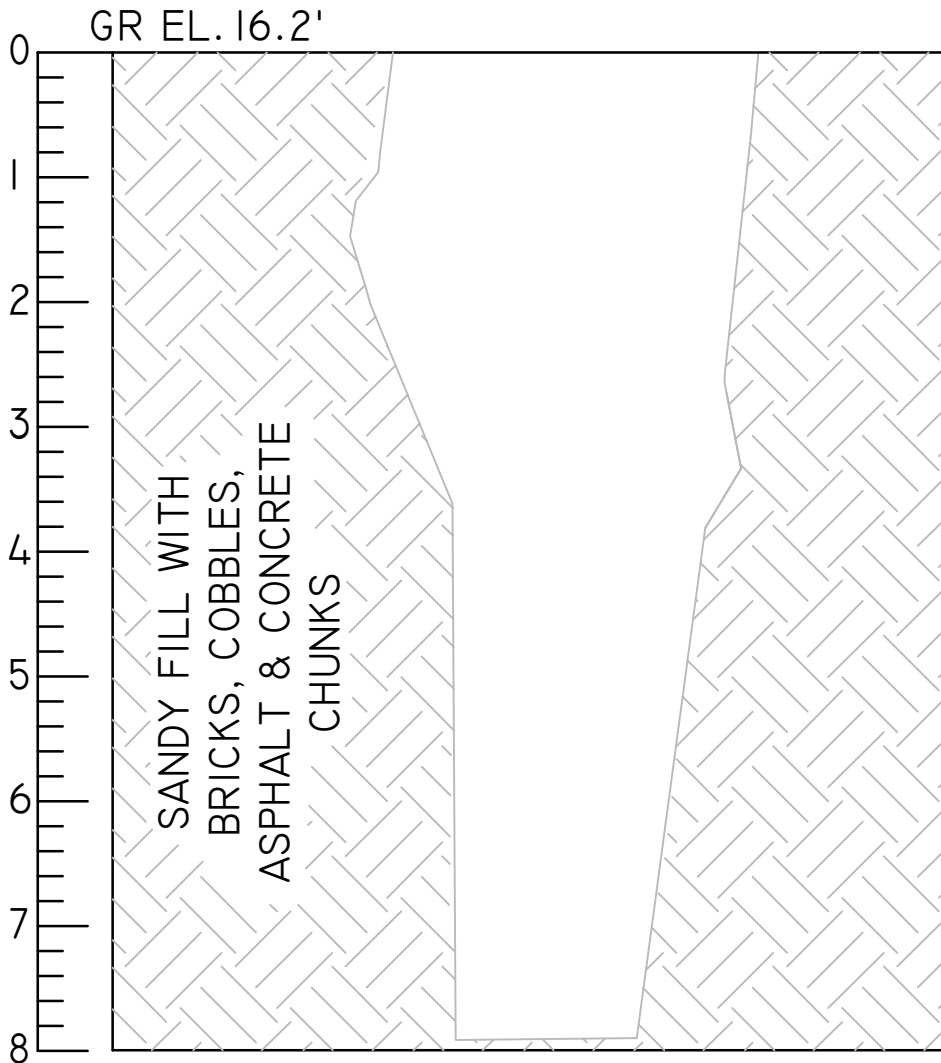
NORTHING	288150.6
EASTING	359449.4
GROUND EL.	18.4'
MEASURE DOWN TOP	5.0'
MEASURE DOWN BOT.	
TOP UTILITY EL.	13.4'
BOT. UTILITY EL.	



NOT TO SCALE

**QUALITY LEVEL A
VACUUM EXCAVATION
TP-9**

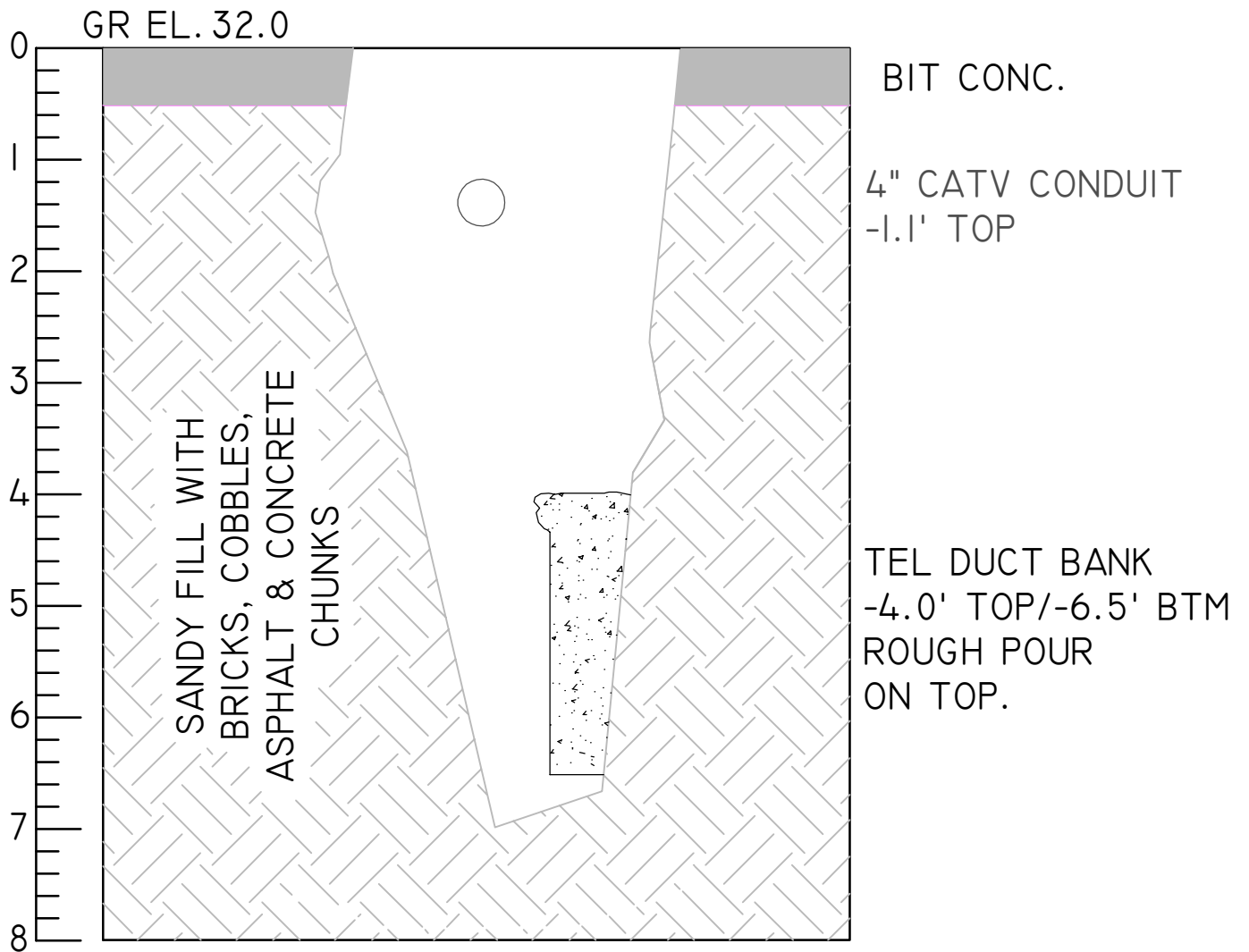
NORTHING	288050.5
EASTING	359464.7
GROUND EL.	16.2'
MEASURE DOWN TOP	8.0'
MEASURE DOWN BOT.	
TOP UTILITY EL.	
BOT. UTILITY EL.	



NOT TO SCALE

**QUALITY LEVEL A
VACUUM EXCAVATION
TP-10**

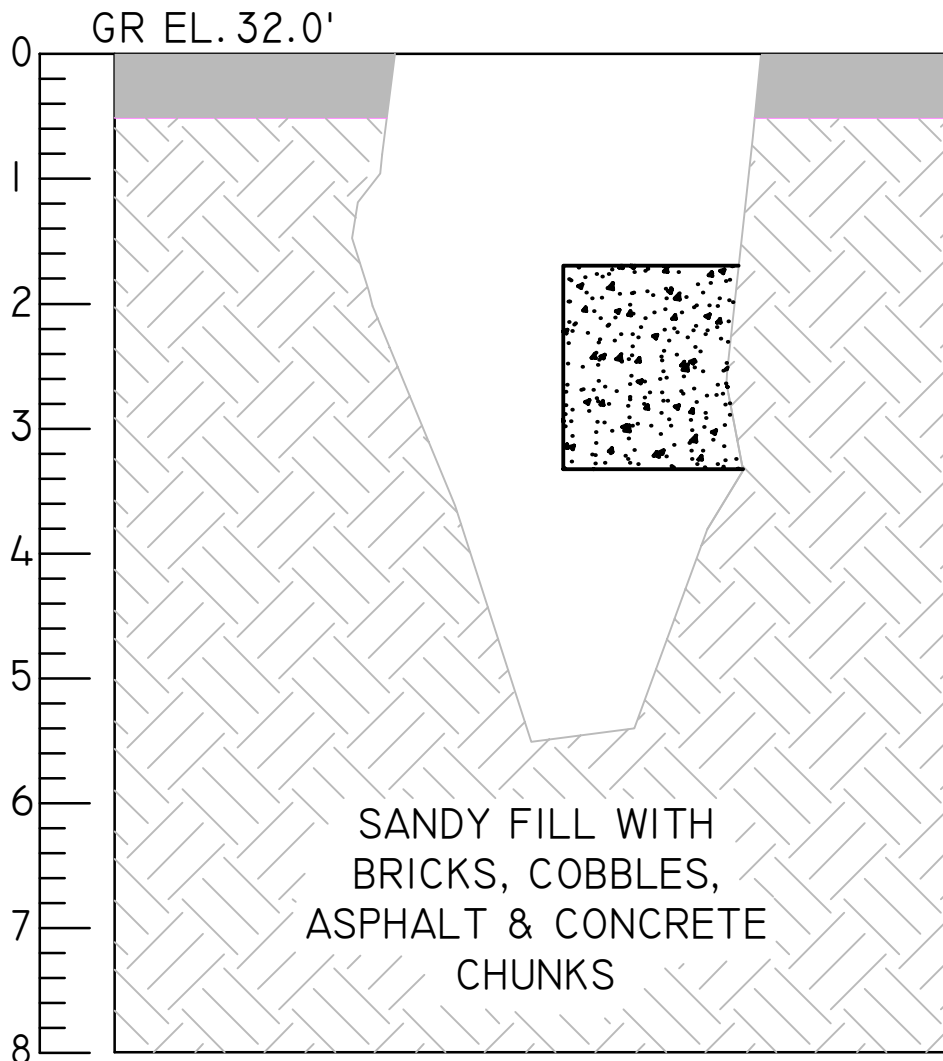
NORTHING	289142.2
EASTING	359711.4
GROUND EL.	32.0'
MEASURE DOWN TOP	4.0'
MEASURE DOWN BOT.	6.5'
TOP UTILITY EL.	28.0'
BOT. UTILITY EL.	25.5'



NOT TO SCALE

**QUALITY LEVEL A
VACUUM EXCAVATION
TP-11**

NORTHING	289142.5
EASTING	359712.7
GROUND EL.	32.0'
MEASURE DOWN TOP	1.7'
MEASURE DOWN BOT.	3.3'
TOP UTILITY EL.	30.3'
BOT. UTILITY EL.	28.7'



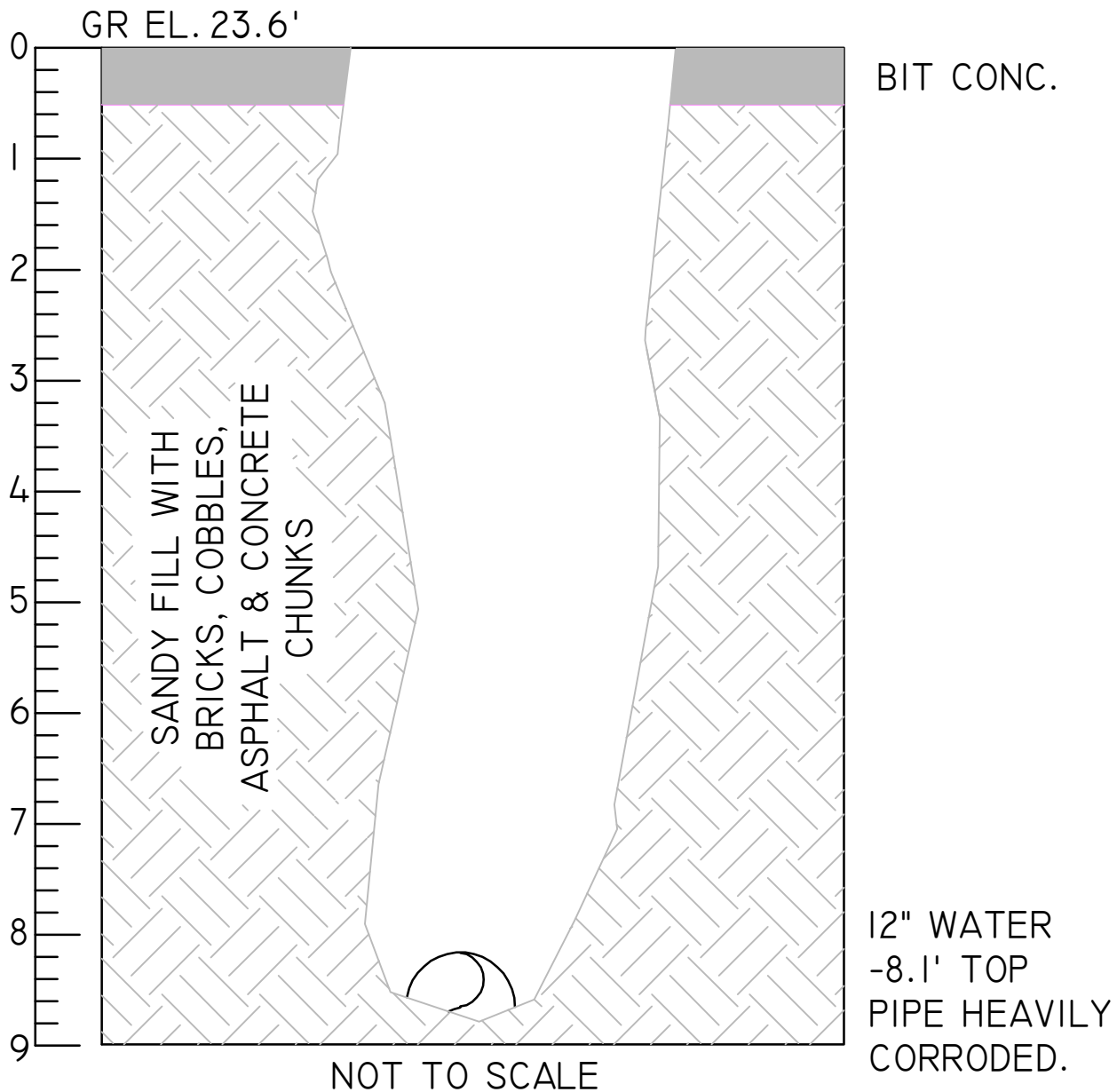
BIT CONC.

ELEC DUCT BANK
-1.7' TOP/-3.3' BTM

NOT TO SCALE


**QUALITY LEVEL A
VACUUM EXCAVATION
TP-12**

NORTHING	288839.5
EASTING	359546.6
GROUND EL.	23.6'
MEASURE DOWN TOP	8.1'
MEASURE DOWN BOT.	
TOP UTILITY EL.	15.5'
BOT. UTILITY EL.	



**QUALITY LEVEL A
VACUUM EXCAVATION
TP-13**

NORTHING	288838.9
EASTING	359549.1
GROUND EL.	23.6'
MEASURE DOWN TOP	1.6'
MEASURE DOWN BOT.	6.9'
TOP UTILITY EL.	22.0'
BOT. UTILITY EL.	16.7'



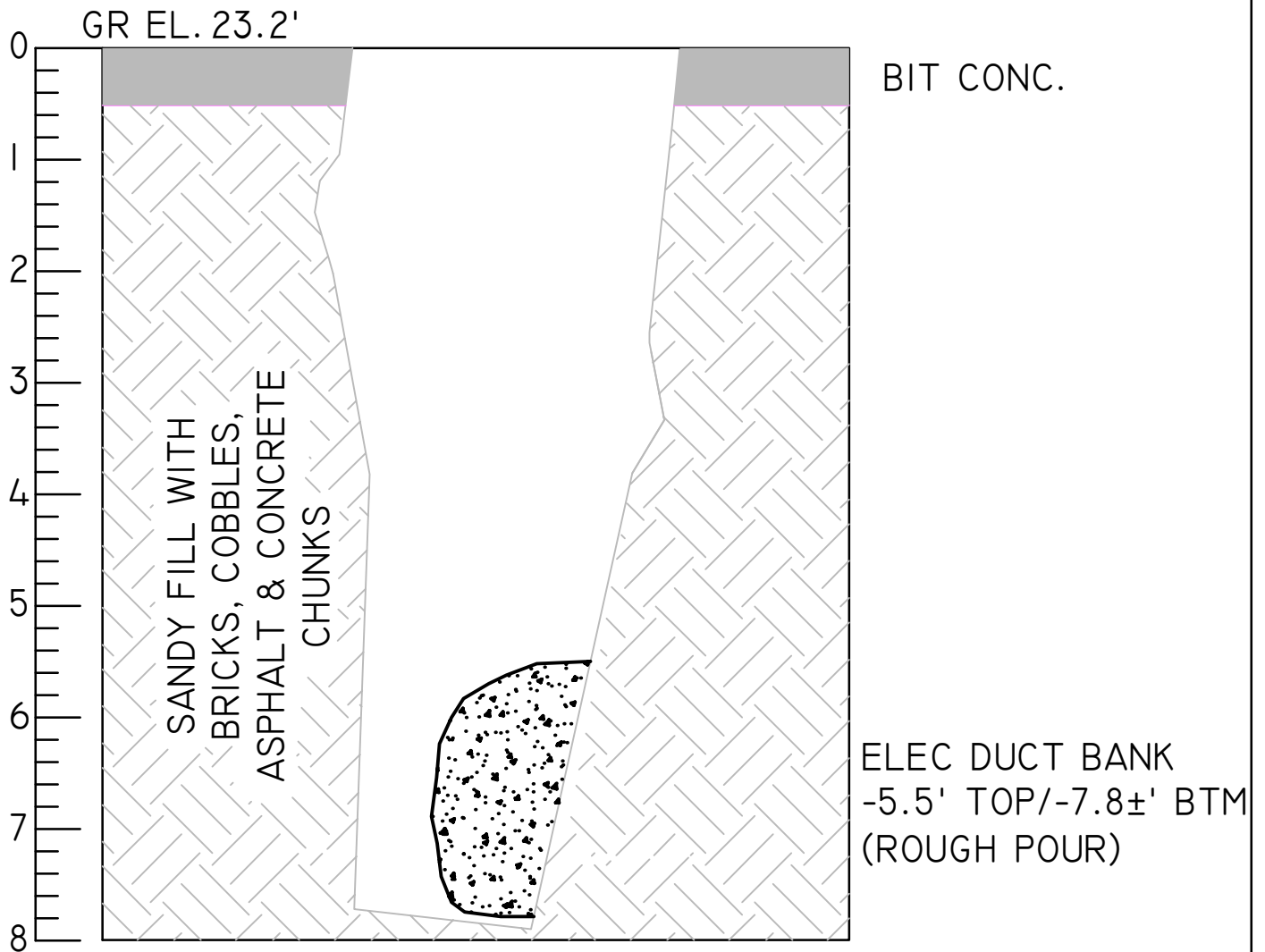
BIT CONC.

ELEC DUCT BANK
-1.6' TOP/-6.9' BTM

NOT TO SCALE

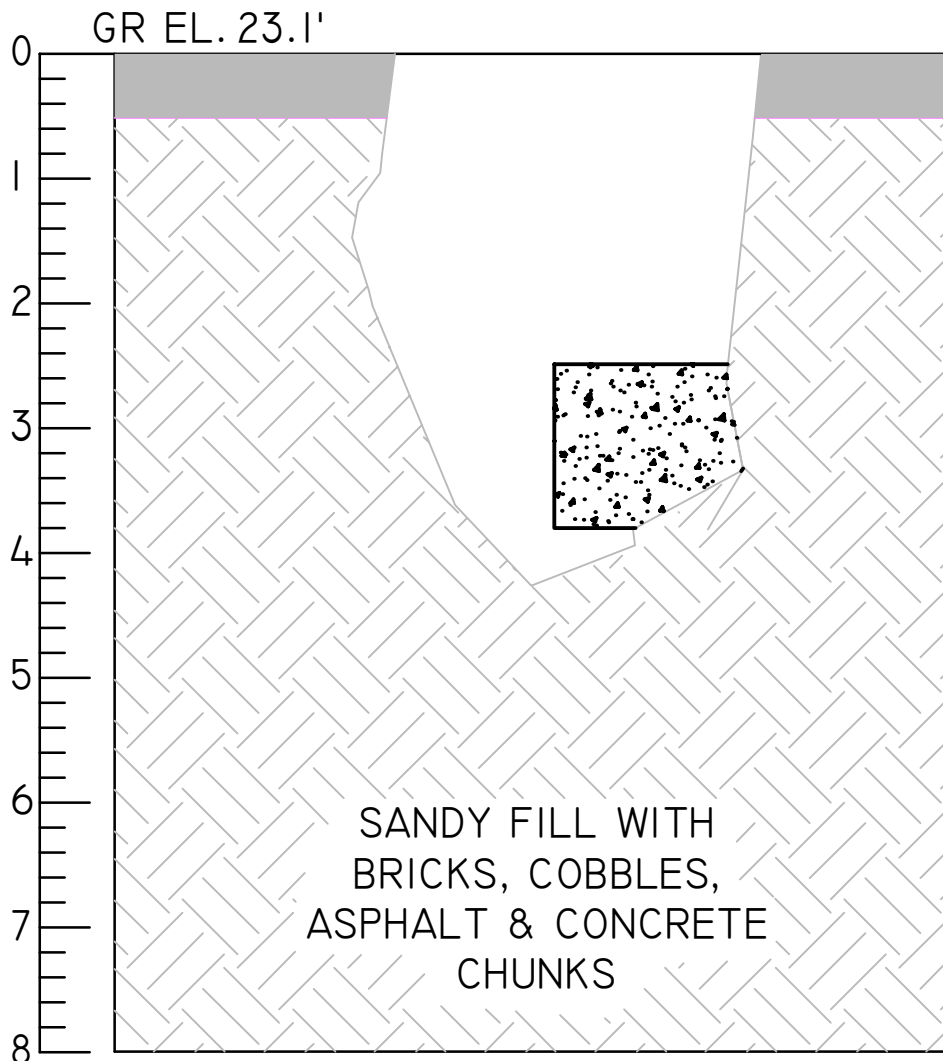
**QUALITY LEVEL A
VACUUM EXCAVATION
TP-14**

NORTHING	288789.9
EASTING	359532.1
GROUND EL.	23.2'
MEASURE DOWN TOP	5.5'
MEASURE DOWN BOT.	7.8'±
TOP UTILITY EL.	17.7'
BOT. UTILITY EL.	15.4'±



**QUALITY LEVEL A
VACUUM EXCAVATION
TP-15**

NORTHING	288755.1
EASTING	359538.1
GROUND EL.	23.1'
MEASURE DOWN TOP	2.5'
MEASURE DOWN BOT.	3.8'
TOP UTILITY EL.	20.6'
BOT. UTILITY EL.	19.3'



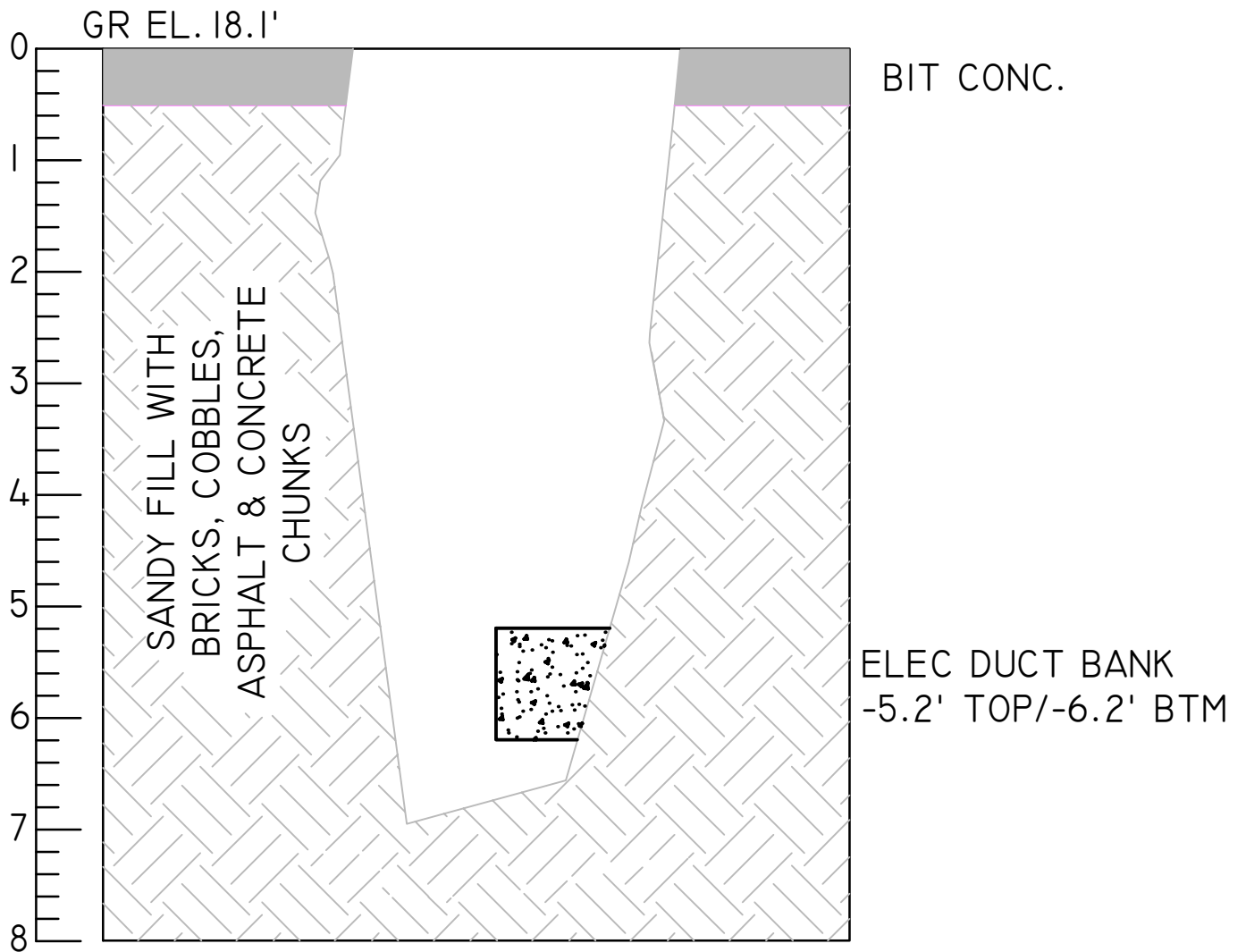
BIT CONC.

ELEC DUCT BANK
-2.5' TOP/-3.8' BTM

NOT TO SCALE

**QUALITY LEVEL A
VACUUM EXCAVATION
TP-16**

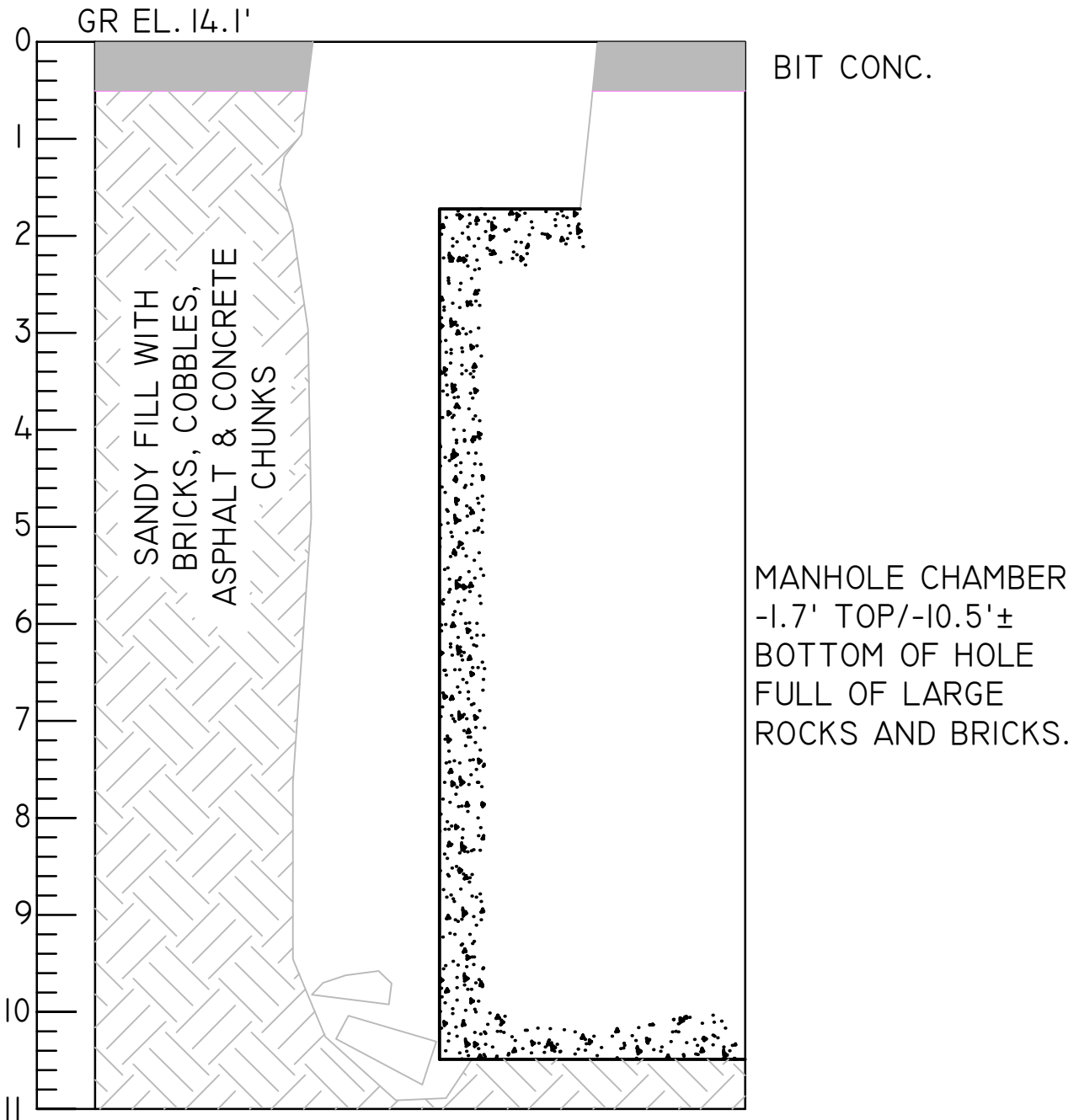
NORTHING	288151.1
EASTING	359440.4
GROUND EL.	18.1'
MEASURE DOWN TOP	5.2'
MEASURE DOWN BOT.	6.2'
TOP UTILITY EL.	12.9'
BOT. UTILITY EL.	11.9'



NOT TO SCALE

**QUALITY LEVEL A
VACUUM EXCAVATION
TP-17**

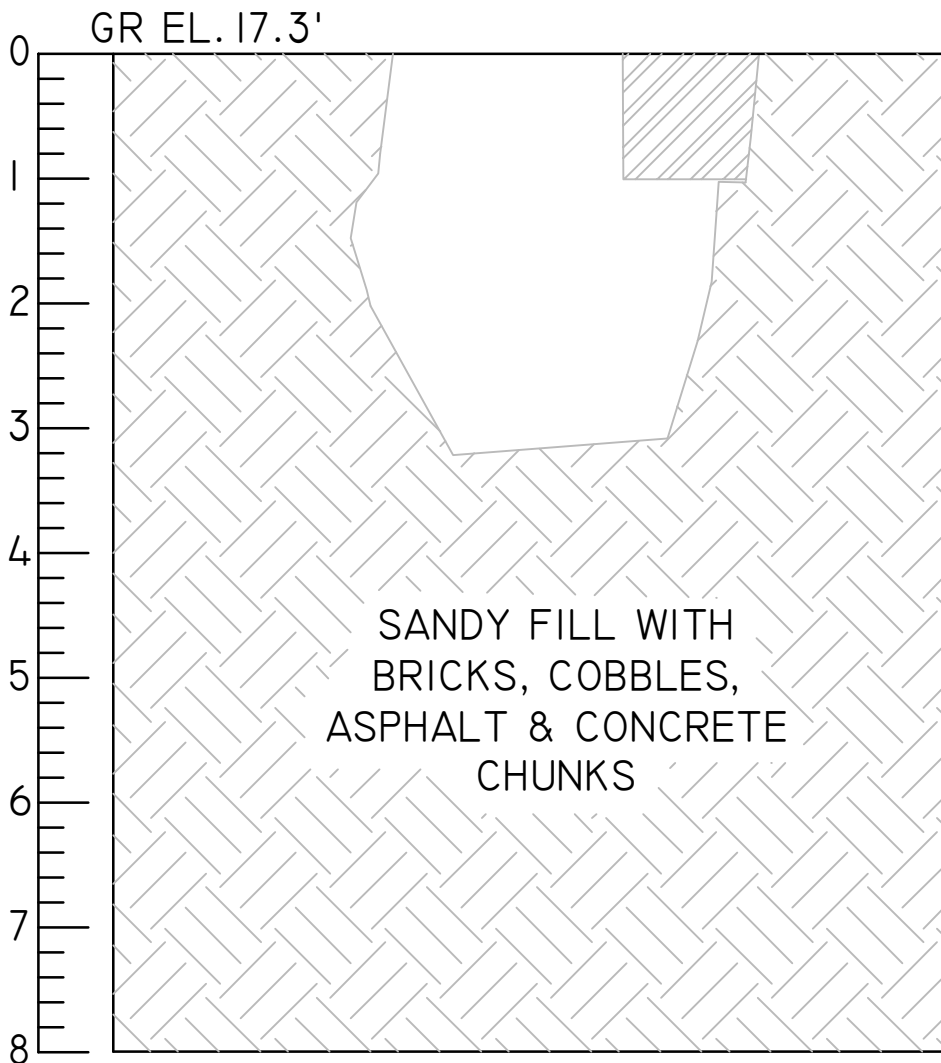
NORTHING	287907.7
EASTING	359444.9
GROUND EL.	14.1'
MEASURE DOWN TOP	1.7'
MEASURE DOWN BOT.	10.5'±
TOP UTILITY EL.	12.4'
BOT. UTILITY EL.	3.6'±



NOT TO SCALE

**QUALITY LEVEL A
VACUUM EXCAVATION
TP-18**

NORTHING	288481.1
EASTING	359542.2
GROUND EL.	17.3'
MEASURE DOWN TOP	8.0'
MEASURE DOWN BOT.	
TOP UTILITY EL.	
BOT. UTILITY EL.	

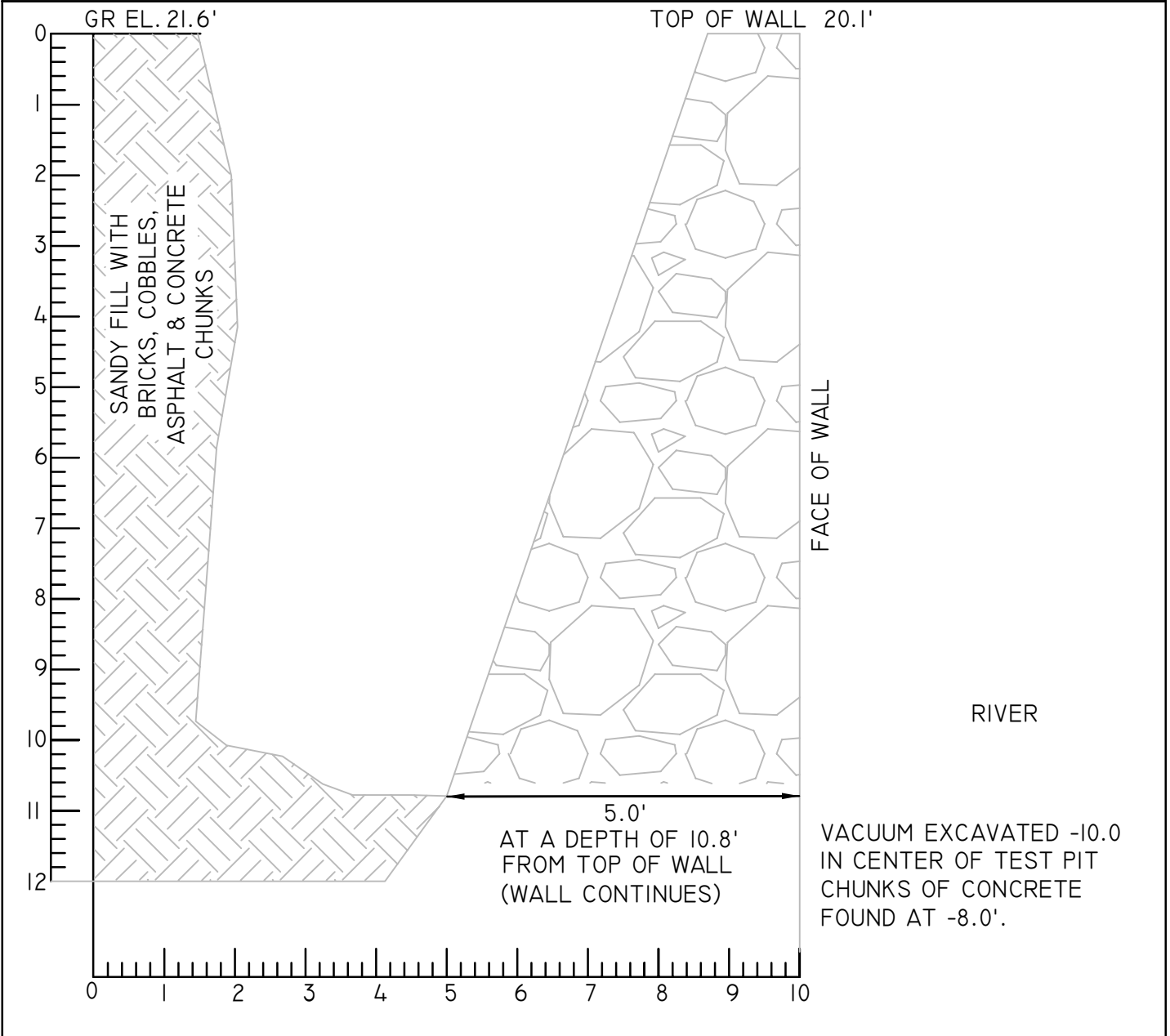


VACUUM EXCAVATED
TO -1.0'.
TO BOTTOM
OF WALL

NOT TO SCALE

**QUALITY LEVEL A
VACUUM EXCAVATION
TEST PIT 1**


NORTHING 288267.2
EASTING 359508.2
GROUND EL. 21.6'
MEASURE DOWN TOP
MEASURE DOWN BOT.
TOP UTILITY EL.
BOT. UTILITY EL.



NOT TO SCALE

**QUALITY LEVEL A
VACUUM EXCAVATION
TEST PIT 2**

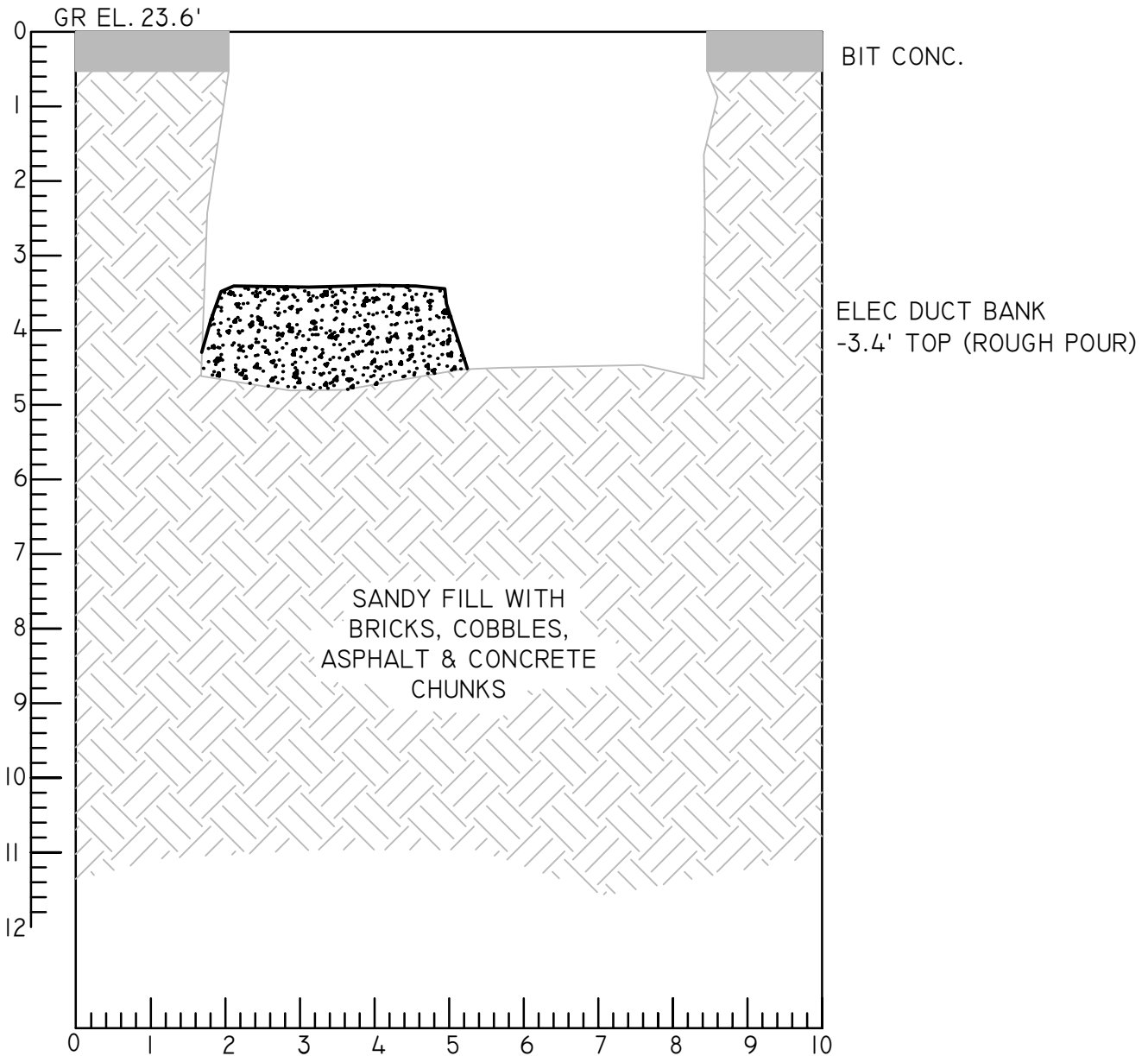
NORTHING 288474.7
EASTING 359542.3
GROUND EL. 23.0'
MEASURE DOWN TOP
MEASURE DOWN BOT.
TOP UTILITY EL.
BOT. UTILITY EL.



NOT TO SCALE FACING NORTH

**QUALITY LEVEL A
VACUUM EXCAVATION
TEST PIT 3**

NORTHING	288650.6
EASTING	359533.6
GROUND EL.	23.6'
MEASURE DOWN TOP	3.4'
MEASURE DOWN BOT.	
TOP UTILITY EL.	20.2'
BOT. UTILITY EL.	



NOT TO SCALE

APPENDIX G
Site Investigation Report – 50 Pleasant Street



Phase III CSO Program Site Investigation Report

Drop Shaft 213 Structures and Facilities

50 Pleasant Street – Pawtucket, RI

AP 53, Lot 551

Date: May 27, 2021



This page intentionally left blank

Revisions

Revision History

Date	Version	Description	Author(s)	Reviewer(s)	Date of Review(s)
5-07-21	0.1	DRAFT for Stantec Review	M. Flynn B. Blanchard	C. Young	5-14-2021
5-19-21	0.2	DRAFT for NBC Review	M. Flynn B. Blanchard	K. Kelly	5-27-2021
5-27-21	1.0	RIDEM Submission	M. Flynn B. Blanchard		

This page intentionally left blank

TABLE OF CONTENTS

Executive Summary	9
1.0 Introduction	13
2.0 Site Investigation Description	17
2.1 SIR Objectives (1.8.3.A1).....	17
2.2 Prior Release Notification (1.8.3.A2)	17
2.3 Documented Historical Releases (1.8.3.A3).....	18
2.4 Past Owners and Operators (1.8.3.A4)	18
2.5 Previously Obtained Site Characterization Data (1.8.3.A5)	20
2.6 Characterization of Current Activities and Zoning at the Site (1.8.3.A6)	20
2.7 Site Locus Map (1.8.3.A7).....	21
2.8 Site Plans (1.8.3.A8)	21
2.9 General Characterization of the Property and Surrounding Area (1.8.3.A9)	22
2.10 Surface and Groundwater Classification Near the Site (1.8.3.A10)	23
2.11 Characterization of Contamination Resulting from Release at the Site (1.8.3.A11)	24
2.11.1 Soil Borings Sampling and Analysis	25
2.11.2 Test Pit Soil Sampling and Analysis	26
2.11.3 Groundwater Sampling and Analysis	26
2.11.4 Passive Soil Gas Survey.....	27
2.12 Distribution of Hazardous Substances (1.8.3.A12).....	27
2.13 Background Concentrations of Hazardous Substances (1.8.3.A13)	28
2.14 Site Specific Hydrogeology (1.8.3.A14).....	28
2.15 Topography and Stormwater Runoff (1.8.3.A15).....	29
2.16 Potential for Vapor Intrusion into Structures (1.8.3.A16)	30
2.17 Potential for Entrainment of Hazardous Substances by Wind or Erosion (1.8.3.A17) ..	31
2.18 Fate and Transport Models (1.8.3.A18).....	32
2.19 Summary of Environmental Media Sampling and Analysis (1.8.3.A19)	32
2.20 Monitor Well Construction (1.8.3.A20).....	33
2.21 Management of Investigation Derived Waste (1.8.3.A21).....	33
2.22 Sampling and Analysis – Quality Control Procedures (1.8.3.A22)	34
2.23 Public Involvement and Notification Requirements (1.8.3.A23)	34
2.24 Site Specific Factors (1.8.3.A24).....	35
3.0 Proposed Remedial Measures	39

4.0 Certification45

LIST OF TABLES

Table 2-1 Ownership History.....19

LIST OF FIGURES

Figure 1 Site Investigation Report – Locus Map
Figure 2 Site Investigation Report – Area Map
Figure 3 Sampling Plan

APPENDICES

Appendix A SIR Checklist
Appendix B Tax Assessor Field Card & Registry of Deeds
Appendix C Historical Sanborn Maps, Aerials and Topographic Maps
Appendix D Site Photographs
Appendix E Summary Tables Soil Sampling – Borings and Test Pit
Appendix F Summary Tables Groundwater Sampling
Appendix G Boring Logs
Appendix H Water Level Readings and Groundwater Well Construction Details
Appendix I FEMA Maps
Appendix J Analytical Lab Reports- Soil samples
Appendix K Analytical Lab Reports- Groundwater samples
Appendix L Beacon Passive Soil Gas Results
Appendix M Limitations

List of Abbreviations and Acronyms

AST	Aboveground Storage Tank
CSO	Combined Sewer Overflow
DEC	Direct Exposure Criteria
DNAPL	Dense Non-Aqueous Phase Liquids
DS	Drop Shaft
EDR	Environmental Data Resources
EJ	Environmental Justice
ELUR	Environmental Land Use Restriction
EPA	Environmental Protection Agency
FEMA	Federal Emergency Management Agency
I/C	Industrial/Commercial
mg/Kg	milligrams per kilogram; equivalent to parts per million (ppm)
mg/L	milligrams per liter; equivalent to parts per million (ppm)
NBC	Narragansett Bay Commission
NOR	Notification of Release
OF	Outfall
PAH	Polyaromatic Hydrocarbons
PCB	Polychlorinated Biphenyls
PCE	Tetrachloroethylene
ppm	parts per million
PWSB	Pawtucket Water Supply Board
R	Residential
RAWP	Remedial Action Work Plan
RCRA	Resource Conservation and Recovery Act
RGP	Remediation General Permit
RIDEM	Rhode Island Department of Environmental Management
RIGIS	Rhode Island Geographic Information System
RIPDES	Rhode Island Pollutant Discharge Elimination System
RIRRC	Rhode Island Resource Recovery Corporation
SIR	Site Investigation Report
SMP	Soil Management Plan
SVOC	Semi-Volatile Organic Compounds
TCLP	Toxicity Characteristic Leachate Procedure
TCE	Trichloroethylene
TMDL	Total Maximum Daily Load
TPH	Total Petroleum Hydrocarbons
ug/Kg	micrograms per kilogram, equivalent to parts per billion
ug/L	micrograms per liter, equivalent to parts per billion
USGS	United States Geological Survey
UST	Underground Storage Tank
VOC	Volatile Organic Compounds
WWTF	Wastewater Treatment Facility

This page intentionally left blank

Executive Summary

This Site Investigation Report (SIR) was prepared on behalf of the Narragansett Bay Commission (NBC) to report the findings of subsurface investigations performed at the site of the future DS-213 Drop Shaft (Site), proposed as part of NBC's Phase III Combined Sewer Overflow (CSO) Program. The drop shaft, along with other near surface facilities, will be used by NBC to divert combined sewer from existing outfalls to the proposed 58.5 million-gallon Pawtucket Tunnel. Stantec, along with Pare Corporation (Pare) as a subconsultant, is NBC's Program Manager/Construction Manager for the Phase III CSO Program.

The Site is identified as AP 53 Lot 551, associated with street address 50 Pleasant Street in Pawtucket RI and was formerly used as a Masonic Temple assembly hall. The property was acquired by NBC on July 01, 2020. The Site is surrounded by a mix of commercial and multi-family residential development (e.g. condominiums and apartments). The Site abuts Taft Street along its eastern property line, Jenks Way along its northern property line, and Pleasant Street along its western property line. A commercial property abuts the Site to the south. The Seekonk River is to the east of the Site, separated from Taft Street by a City-owned greenway. Since NBC's acquisition of the property, the existing building has been demolished in advance of future site construction.

A subsurface investigation program, consisting of geotechnical investigations and environmental sampling and analysis, was performed as part of the preliminary design of Phase III CSO facilities in 2018-2019. Subsequent investigations have been performed following NBC's acquisition of the Site. Concentrations of lead and benzo(a)pyrene were detected on site above the Rhode Island Department of Environmental Management (RIDEM) Residential (R) and Industrial/Commercial (I/C) Direct Exposure Criteria (DEC) in soil samples from one boring, identified as B17-39. A soil sample with TCLP Lead exceeding 5 mg/L was also detected at B17-39. Tetrachloroethylene (PCE) was detected in a sample from a monitoring well installed at B17-8A above the Method 1 GB Objective at a concentration exceeding 2,000 ug/L.

A Notification of Release was submitted to RIDEM on July 21, 2020 and a Letter of Responsibility was issued by RIDEM on July 27, 2020. A test pit was excavated around boring B17-39 for soil sampling and analysis to further investigate lead in near-surface soils. Nine samples were collected in November 2020, and none exceeded 5 mg/L TCLP Lead. A small amount of soil is proposed for offsite disposal in May 2021 under a RIDEM-approved Short Term Remedial Action because of the originally discovered TCLP Lead concentration at B17-39.

A passive soil gas survey, consisting of 17 soil gas probes, was completed on site in March 2021 to evaluate the distribution of PCE in the groundwater at the Site. Three additional monitoring wells were installed at the Site and a groundwater sample was collected from all four on-site wells in April 2021. PCE levels were significantly lower than initially detected but were above Method 1 GB Objectives at all but one of the onsite wells. The findings of the soil gas study suggest a possible off-site source of PCE emanating from the northwest. Lead was also analyzed in groundwater

from the well downgradient of B17-39 due to the lead concentration reported in soil, but it was not detected.

The Site Investigation has been completed. The preferred remedial measure is removal and offsite disposal of surplus soil that is displaced by multiple phases of future onsite construction along with an engineered cap and an environmental land use restriction (ELUR) as the final site remedy. Construction contractors installing proposed CSO facilities will be required to remove surplus soil that is excavated as part of their work, which cannot otherwise be reused on the Site beneath an onsite cap. This will include urban fill materials with soil that exceeds DEC concentrations of lead and benzo(a)pyrene, as well as underlying native soils that meet the RIDEM DEC limits. These contractors will be required to characterize soils for offsite disposal and obtain acceptance from a licensed disposal facility for material that exceeds RIDEM DEC limits. Otherwise, underlying native soils verified to meet RIDEM DEC limits through characterization during construction will be considered un-regulated and permissible for offsite reuse. An engineered cap will then be placed over the entirety of the Site, and an ELUR will be recorded with the property deed, as part of the final phase of construction. The engineered cap will consist of various types of cover based on final site uses, including impervious surfaces, two feet of clean soil, and one foot of clean soil with an underlying pervious geotextile barrier layer. A Soil Management Plan (SMP) will be recorded with the ELUR. This remedial measure is believed to be sufficiently protective of human health and the environment.

Section 1.0

Introduction

This page intentionally left blank

1.0 Introduction

This Site Investigation Report (SIR) was prepared on behalf of the Narragansett Bay Commission (NBC) to report the findings of subsurface investigations performed at the site of the future DS-213 Drop Shaft (Site), proposed as part of NBC's Phase III Combined Sewer Overflow (CSO) Program. The drop shaft, along with other near surface facilities, will be used by NBC to divert combined sewer flow from existing outfalls to the proposed 58.5 million-gallon Pawtucket Tunnel. Stantec, along with Pare Corporation (Pare) as a subconsultant, is NBC's Program Manager/Construction Manager for the Phase III CSO Program.

The limits of the Site are identified as 50 Pleasant Street in Pawtucket, RI and as shown on the City of Pawtucket Tax Assessor maps as AP 53 Lot 551. It was most recently used as a Masonic Temple. The Site is surrounded by commercial and multi-family residential development (e.g. condominiums and apartments). The Site is abutted by Taft Street to the east, Jenks Way to the north, Pleasant Street to the west and a commercial property to the south.

Property tax cards identify this property as being 29,591 square feet in area. The property was acquired by NBC on July 1, 2020. Since its acquisition, demolition of the existing building was completed by NBC in October 2020 in advance of future site construction. Figure 1 is a Locus Map of the area around the Site. Figure 2 depicts the limits of the Site for the purposes of this SIR. The aerial photograph used in Figure 2 shows the former Masonic Temple building prior to its demolition. Figure 3 depicts the as-built condition of the Site following demolition of the former building, along with the locations of subsurface investigations performed at the Site. These figures have been provided at the end of this SIR.

This SIR presents the results of multiple phases of investigation at the Site. First, a subsurface investigation program, consisting of geotechnical investigations and environmental sampling and analysis, was performed as part of the preliminary design of Phase III CSO facilities at several different project locations beginning in October 2017. This included borings along Jenks Way, the originally proposed location of CSO facilities associated with DS-213. A boring, B17-8, was completed at the northern edge of the Site in March 2018 close to originally proposed CSO facilities for geotechnical purposes but no soil or groundwater samples were collected. Another boring, B17-8A, was drilled in June 2019 for the installation of a monitoring well. The proposed CSO facilities were relocated from Jenks Way to the Site after significant utility conflicts were discovered in the right-of-way during preliminary design. Boring B17-39 was performed in August 2019 near these relocated facilities.

Soil samples were collected from B17-39 with the primary objective of identifying impacts to future construction and groundwater was sampled from the monitoring well at B17-8A. Soil samples from B17-39 and the groundwater sample from B17-8A were collected in 2019 and were analyzed for a broad range of EPA priority pollutants and typical waste characterization suites of analysis. Samples were analyzed by ESS Laboratory of Cranston, RI.

Concentrations of lead and polyaromatic hydrocarbons (PAHs) above the Rhode Island Department of Environmental Management (RIDEM) Residential (R) and Industrial/Commercial (I/C) Direct Exposure Criteria (DEC) exceedances were identified in the soil sample from B17-39. Additional soil contaminants that were detected but below R DEC limits included semi-volatile organic compounds (SVOCs), primarily polyaromatic hydrocarbons (PAHs), total petroleum hydrocarbons (TPH), and tetrachloroethylene (PCE). Based on groundwater testing results, the groundwater sample from B17-8A contained detectable concentrations of volatile organic compounds, however only PCE was above the RIDEM Method 1 GB Groundwater Objectives.

NBC acquired the property in July 2020 and submitted a Notification of Release to RIDEM on July 21, 2020. A Letter of Responsibility was issued by RIDEM on July 27, 2020. Public notification in accordance with Rhode Island General Law (RIGL), Title 23, Health and Safety, Chapter 23-19.14, Industrial Property Remediation and Reuse Act, Section 23-19.14-5, Environmental Equity and Public Participation was conducted in Fall 2020. This consisted of distributing notification by certified mail to abutters and the City of Pawtucket, posting notice at the Pawtucket Public Library, and erecting a sign at the project Site. Notice was provided in both English and Spanish.

A second phase of investigation was performed in November 2020 following public notice, consisting of additional soil sampling and analysis from a test pit around B17-39 to delineate lead concentrations initially detected in soil samples collected from that boring. During this investigation, abandoned conduit was discovered at the edge of the test pit that was later investigated to determine if it was fill or vent piping associated with an underground storage tank (UST). No tank was found following additional test pit investigation. It was determined that this conduit was an abandoned gas service, which National Grid personnel confirmed.

A third phase of investigations was recently completed on site to further evaluate the presence of PCE levels observed in the groundwater sample from B17-8A sample and lead levels observed in soils from B17-39. Three additional wells (B21-1, B21-2 and B21-3) were installed on-site as were 17 passive soil gas probes to evaluate the levels and distribution of PCE throughout the site. A groundwater sample was collected from B21-1 and analyzed for dissolved lead in addition to PCE.

A Short-Term Response Action targeting the removal of 15 cubic yards of lead impacted soil around boring B17-39 is planned for May 2021. This work is being performed in accordance with a Short-Term Response Action Plan (STRAP) submitted to RIDEM on April 22, 2021. RIDEM issued a Short-Term Remedial Action Approval Letter on April 27, 2021.

This SIR presents the results of all investigations performed at the Site. The SIR Checklist is provided as Appendix A. Limitations are provided in Appendix M.

Section 2.0

Site Investigation Description

This page intentionally left blank

2.0 Site Investigation Description

This section is an annotated summary of the Site Investigation scope, in response to items 1 through 24 of Section 1.8.3 of the Remediation Regulations. Cited sections of the Regulations are provided in bold text.

2.1 SIR Objectives (1.8.3.A1)

Section 1.8.3.A1: A list of specific objectives of the Site Investigation identifying all data collected to completely characterize the Contaminated-Site, the Release, the impacts of the Release and to select a remedy;

The objective of the Site Investigation was to evaluate characteristics of subsurface conditions at the Site to support future construction of Phase III CSO Program facilities by NBC. Specifically, the intent of these investigations was as follows:

- Characterize soil that will be excavated as part of planned construction activities to determine whether it requires offsite disposal or beneficial reuse, including identification of the type of facility that could accept said material;
- Characterize contaminants in soil so that this information can be provided to contractors working at the Site to plan for their health and safety requirements;
- Sample groundwater in the general area of construction to identify if it will require specialized handling and management during planned construction activities; and
- Collect soil and groundwater data to develop recommended remedial measures based on the findings of the Site Investigation.

The Site was selected by NBC for the construction and operation of its proposed facilities because of its size, availability for purchase, and location along the Pawtucket Tunnel alignment. No contamination was known or suspected at the time the investigation was initiated.

2.2 Prior Release Notification (1.8.3.A2)

Section 1.8.3. A2: All information previously reported in a Notification of Release required by Section 1.6.1 of this Part and an Emergency and Short-Term Response Report required by Section 1.7.9 of this Part, if applicable. The Performing Party may elaborate and expand on any and all information found in those reports. The Performing Party shall correct any incorrect information or interpretations contained in those reports prior to their incorporation into the Site Investigation Report;

The Release was discovered from soil and groundwater sampling and analysis made through subsurface investigations performed during preliminary design of proposed CSO facilities.

RIDEM was notified of the release by NBC on July 21, 2020, shortly after NBC's acquisition of the property.

2.3 Documented Historical Releases (1.8.3.A3)

Section 1.8.3.A3: Documentation of any past incidents or releases (fires, spills, explosions, leaks, etc.);

No past spills or releases are known to be documented at the Site prior to NBC's subsurface investigation program. In 2017, Pare performed an ASTM Phase I ESA on behalf of NBC for the original project area within Jenks Way, before acquisition of the property at 50 Pleasant Street was considered. The Phase I ESA included a review of State and Federal databases by a third-party data research firm (Environmental Data Resources – EDR), a file review at the RIDEM, a reconnaissance of the project area in an around Jenks Way, interviews with the City of Pawtucket because Jenks Way is a public right-of-way, and review of historical maps and aerial photographs.

Information from this Phase I ESA was again reviewed as it relates to the Site itself. Based on information collected as part of the historical records review (aerials, topographic maps, Sanborn fire insurance maps, and city directories), a potential threat of environmental contamination was identified at the Site based on the Site's previous land use as a lumber yard, tannery, and former junk shop; however, no direct evidence of spills or releases at the Site were identified in this historical records review.

2.4 Past Owners and Operators (1.8.3.A4)

Section 1.8.3.A4: A list of past Owners and Operators at the Contaminated-Site including their past uses of the property, a sequencing of property transfers and time periods of occupancy to the extent that this information is available;

The Site is currently owned by NBC. NBC acquired the Site for proposed CSO control facilities as part of the Phase III CSO Program. Prior ownership/use was deduced from tax assessor records and historical references such as historical Sanborn Fire insurance maps, city directories, and interviews. Tax assessor field cards are provided in Appendix B while historical maps and aerial imagery are provided as Appendix C.

The land use and ownership history, to the best of our knowledge, is summarized in Table 2-1. Note that this area of Pawtucket was redeveloped in the 1960s, including the reconfiguration of existing lots and public streets as well as the formation of Jenks Way. Historical maps (Sanborn Fire Insurance, topographic) and aerial imagery dating to 1884 were reviewed in preparing this SIR. These maps and imagery form the basis for the land use descriptions in Table 2-1.

Table 2-1 Ownership History

YEAR	OWNER	LAND USE
July 2020 – Present	Narragansett Bay Commission	Proposed CSO Control Facilities
1970 – 2020	Office/Function Hall Building space – Consistent with Masonic Temple.	By 1969, Taft Street had been realigned to run along the western bank of the Seekonk River. The Masonic Temple was built around 1970 and operated this space prior to NBC purchase and demolition. It is uncertain if the building was originally constructed as a Masonic Temple.
Prior to 1962	Multiple Users and Taft Street Right of Way	Based on Aerial Photos and Sanborn Insurance Maps, Taft St bisected the property from the southeast corner to the northwest corner joining Pleasant Street. A Tire Sales and Service/Private Garage is evident on what now appears to be the northeast corner of the lot and a Junk Storage Building is evident of the southwest corner of the lot
1929	Multiple Users and Taft Street Right of Way	An Electric Exp Freight House is evident on the northeast corner of the lot and Junk Storage is evident on the northwest side of property. A carpenter shop and plumber building is shown on the southwest corner of the lot.
1902	Multiple Users and Taft Street Right of Way	Much of the northeast corner appears vacant with the exception of a City street sweeping pile. Storage buildings are on the northwest side of the building, the Carpenter shop is connected to a large planning mill on the southern end of the property
1890	Possible Multiple Users and Lumber Street Right of Way	Site is diagonally bisected by Lumber Street (which is later renamed Taft St). A tannery/belting Co. occupies the northeast corner. A Lumber shed and Carpenter shop are located on the southwest side of the property. It is unclear if they are related.
1884	Possible Multiple Users and J. Davis Tannery	Tanning Operations dominate the plot; no road bisects the lot. Dwellings and a Fish Market are apparent on the north side of the lot.

2.5 Previously Obtained Site Characterization Data (1.8.3.A5)

Section 1.8.3.A5: All previously existing environmental information which characterizes the Contaminated-Site and all information that led to the discovery of a Contaminated-Site;

The Phase I ESA performed on the adjacent Jenks Way right of way identified potential environmental concerns based on former land uses at the Masonic Temple property, particularly the tanning and lumber yard operations, with a junk shop and salvage operation as well. Contaminated soils were discovered at the Site through sampling and analysis of soil samples from a boring advanced as part of subsurface investigations performed in support of the design and construction of proposed Phase III CSO facilities. A groundwater sample was collected from a monitoring well installed at another boring at the Site. This site characterization data was provided to RIDEM with the NOR. The results of these and subsequent investigations are discussed in more detail in Section 2.11.

2.6 Characterization of Current Activities and Zoning at the Site (1.8.3.A6)

Section 1.8.3.A6: A description of the current uses and zoning of the Contaminated-Site including a brief statement on each active operation performed therewith, a description of the processes employed, a list of all wastes generated, a list of all Hazardous Materials handled, and a statement summarizing any Residential Activity on the Contaminated-Site;

The Site is comprised of one property that was recently acquired by NBC. The Site was last used as a Masonic Temple for meetings and social gatherings. Wastes generated at the facility were limited to non-hazardous waste streams consistent with the building use and maintenance.

Preceding the Masonic Temple and its demolition, the Site contained a variety of operations including a tannery, carpentry shop, painting, plumbing, milling, junk shop, and tires sales and service. Dwellings and a Fish Market were once located along the northern portion of the property along what is currently Jenks Way prior to 1902. As such, it is likely a wide variety of hazardous materials were stored and/or used at the Site at one time including fuel oils, coal, lubricating oils, solvents, paints, varnishes, parts cleaners and related materials. The Site is zoned CD as Commercial Downtown. A copy of the Tax Assessor's property card for the parcel is provided in Appendix B.

The Site is located in Pawtucket at the corner of Pleasant Street and Jenks Way and is separated from the Seekonk River by Taft Street and a publicly owned narrow greenway to the east. The Site is underlain by fill material followed by fine sand and gravel. Fill material of varying depths, including urban fill materials such as brick, glass and other anthropogenic materials, were identified in soil borings B17-8 and B17-39. Borings identified fill material underlain by natural fine sand and weathered bedrock before refusal.

Photographs of the Site are provided in Appendix D.

2.7 Site Locus Map (1.8.3.A7)

Section 1.8.3.A7: *A locus map showing the location of the Contaminated-Site using the U.S. Geological Survey 7.5-minute quadrangle map or a copy of a section of that U.S.G.S. map;*

A locus map of the Site and surrounding area based on the United States Geological Survey (USGS) Quadrangle map for Pawtucket, Rhode Island, has been included as Figure 1. An Area Plan is provided as Figure 2 depicting the site and surrounding properties. Figure 3 depicts sampling locations and existing conditions following demolition of the former building at the Site.

2.8 Site Plans (1.8.3.A8)

Section 1.8.3.A8: *A site plan, drawn to scale, showing the locations of all buildings, activities and structures on the Contaminated-Site including, but not limited to:*

- i. A North arrow;*
- ii. Wells;*
- iii. Underground injection control systems, septic tanks, underground storage tanks, piping and other underground structures;*
- iv. Outdoor Hazardous Material storage and handling areas, and extent of paved areas;*
- v. The location of all environmental samples previously taken at the Contaminated-Site;*
- vi. All waste management and disposal areas, active and/or historical; and*
- vii. Property lines;*

Figure 3 has been provided in this SIR to depict the site and the locations of environmental sampling locations used (i.e., soil sample locations, monitoring wells, passive soil gas probes).

With the exception of a small quantity of investigation derived wastes (IDW), there are no outdoor hazardous material storage and handling areas, waste management and disposal areas, underground tanks, underground injection control systems, or septic tanks known at the Site. A small quantity of IDW temporarily stored onsite is planned to be removed in June 2021. Otherwise, any existing storage areas have been removed and disposed.

Abandoned conduit was discovered at the edge of a test pit excavated in November 2020. The source of this piping was unknown but one potential use, fill or vent piping associated with an underground storage tank (UST), was considered which required further investigation. There

are no tanks registered to the property and the former building at the Site used natural gas for heating. RIDEM was provided notice of this finding and the potential of a UST, and a subsequent test pit excavation was performed. Additional pipe was uncovered but no tank was found. National Grid personnel conducted a site visit once the conduit was further exposed and confirmed that this pipe was an abandoned gas service.

2.9 General Characterization of the Property and Surrounding Area (1.8.3.A9)

Section 1.8.3.A9: A general characterization of the property surrounding the area affected by the Release including, but not limited to:

- i. The location and distance to any surface water bodies within five hundred (500) feet of the Contaminated-Site;***
- ii. The location and distance to any Environmentally Sensitive Areas within five hundred (500) feet of the Contaminated-Site;***
- iii. The actual sources of potable water for all properties immediately abutting the Contaminated-Site;***
- iv. The location and distance to all public water supplies which have been active within the previous 2 years and within one (1) mile of the Contaminated-Site;***
- v. A determination as to whether the Release impacts any off-site area utilized for residential or industrial/commercial property or both; and***
- vi. A determination of the underlying groundwater classification and if the classification is GB, the distance to the nearest GA/GAA area;***

A general characterization of the property surrounding the area affected by the release is provided below. This information is based on visual observations as well as information obtained by the Rhode Island Geographic Information System (RIGIS) information from the RIDEM's interactive Environmental Resource Map.

- i. The Seekonk River is less than 75 feet to the east of the Site, separated from the Site only by Taft Street and a narrow greenway owned by the City of Pawtucket. No other water bodies are known to exist within 500 feet of the Site.***
- ii. With the exception of the Seekonk River, there are no Environmentally Sensitive Areas within 500 feet of the Site.***
- iii. The Site and surrounding area are reportedly served by the Pawtucket Water Supply Board (PWSB). No private drinking water wells are known to exist in the area surrounding the Site.***
- iv. There are no known public water supply sources within one mile of the Site. The site is not located in a Wellhead Protection Area nor sole source aquifer. No Wellhead Protection Areas are located within one mile of the Site. According to RIGIS data, the nearest community wellhead protection area is located approximately 1.8 miles to the north of the Site.***
- v. The Site and surrounding area are primarily commercial and multi-family land uses. Urban fill material may be widespread in the area but not specifically related to a release at the Site.***

- vi. Groundwater beneath the Site and the surrounding area is classified as GB. The nearest GA groundwater area is approximately 1.5 miles northwest of the Site (upgradient).

2.10 Surface and Groundwater Classification Near the Site (1.8.3.A10)

Section 1.8.3.A10: Classifications of surface water and groundwater at or surrounding the Contaminated-Site which could be potentially impacted by the Release of Hazardous Materials;

The Seekonk River is less than 75 feet to the east of the Site, separated from the Site only by Taft Street and a narrow greenway owned by the City of Pawtucket. According to the State of Rhode Island Water Quality Regulations and the 303(d) List, the Seekonk River (RI0007019E-01) has a waterbody classification of SB1(A). Total Maximum Daily Load's (TMDL's) are established for Dissolved Oxygen, Total Nitrogen, and Fecal Coliform. Class SB1 water bodies are designated for primary and secondary contact recreational activities and fish and wildlife habitat. They shall be suitable for aquacultural uses, navigation, and industrial cooling. These waters shall have good aesthetic value. Primary contact recreational activities may be impacted due to pathogens from approved wastewater discharges.

Surface water runoff from the Site and surrounding area ultimately discharges to the Seekonk River through a closed drainage system in Taft Street, at an outfall located southeast of the Site under the Pawtucket River I-95 Bridge. Based on surface topography, the inferred direction of shallow groundwater beneath and in the area around the Site is in a southeasterly direction toward the Seekonk River. This was corroborated with groundwater level measurements made from the wells at the Site.

Groundwater beneath the Site and in the surrounding area is classified by the RIDEM as GB. Groundwater classified as GB consists of groundwater resources which may not be suitable for public or private drinking water use without treatment due to known or presumed degradation (RI DEM Groundwater Quality Rules, June 2010). Groundwater sampling conducted at the Site found detectable concentrations of VOCs, SVOCs, and metals. Tetrachloroethylene (PCE), Trichloroethylene (TCE), SVOCs, antimony, and copper concentrations were detected above Remediation General Permit (RGP) Category 'G' discharge limits; however, only PCE was present above the RIDEM Method 1 GB Groundwater Objectives.

2.11 Characterization of Contamination Resulting from Release at the Site (1.8.3.A11)

Section 1.8.3.A11: A description of the contamination resulting from the Release including, but not limited to:

- i. Free liquids on the surface;***
- ii. Concentrations of Hazardous Substances which can be shown to present an actual or potential threat to human health, including, but not limited to, any concentrations of Hazardous Substances in excess of any of the remedial objectives listed in Tables 1 or 2 of 1.9.2(C)(2) or Tables 3 or 4 of 1.9.3(F)(4) or (5) or 1.13 of this Part;***
- iii. Contamination of man-made structures;***
- iv. A determination/opinion as to whether the Release of Hazardous Material has the potential to adversely impact an Environmentally Sensitive Area;***
- v. Odors or stained soil;***
- vi. Stressed vegetation;***
- vii. The presence of excavated or stockpiled material and an estimate of its total volume;***
- viii. Environmental sampling locations, sampling procedures and copies of the results of any analytical testing undertaken at the Contaminated-Site; and***
- ix. A list of the Hazardous Substances at the Contaminated-Site;***

No free liquids have been observed on the ground or subsurface soils at the Site. No light non-aqueous phase liquid (LNAPL) petroleum product nor dense non-aqueous phase liquids (DNAPL) were observed in subsurface investigations. A petroleum-like odor was noticed at B17-8A (5-7 feet bgs) within an urban fill layer. No soil samples were collected from this boring. Otherwise, no odors, stained soil, or stressed vegetation were noted at the Site or in other subsurface investigations. There is no evidence of contamination of man-made structures at the Site. There is no excavated or stockpiled material at the Site and a small quantity of IDW will be removed in June 2021.

Six soil borings (B17-8, B17-8A, B17-39, B21-1, B21-2 and B21-3) were performed at the Site. Four of these borings (B17-8A, B21-1, B21-2 and B21-3) were completed as monitoring wells. Well installation at B17-8A and soil sampling and analysis from B17-39 were initially completed as part of preliminary design studies for the Phase III CSO Program. Monitoring wells B21-1, B21-2 and B21-3 were completed to evaluate the presence and distribution of PCE across the site as well as to evaluate potential groundwater impacts from lead at B17-39. Well locations were also selected to be proximate to proposed CSO facilities. Boring/monitoring well B21-1 is downgradient to B17-39 while B21-2 is upgradient.

Contaminated soils were detected in boring B17-39 and the test pit later completed onsite. The Masonic Temple occupied the site from approximately the early 1970's until NBC purchased the property in July 2020. The building was recently demolished in preparation of installing CSO control facilities at the Site. Hazardous building materials, including asbestos containing materials, were removed from the onsite building prior to its demolition. Filter fabric and stone

was placed over existing onsite soils to stabilize the site as an interim measure to prevent exposures to onsite contaminated soils. No material has been removed from the Site, except for building demolition debris. Approximately 15 cubic yards of soil will be removed from the area around boring B17-39 in May 2021 in accordance with a RIDEM approved Short Term Response Action.

The contaminants detected at the Site are not believed to adversely affect adjacent properties or Environmentally Sensitive Areas (i.e., the Seekonk River). While groundwater flow direction is towards the Seekonk River, groundwater throughout the area is classified as a GB groundwater area, indicating that it is known or presumed to be degraded. Soil samples collected at the Site detected concentrations of VOCs, SVOCs (primarily polyaromatic hydrocarbons), TPH, and metals. Only lead and PAHs were detected in the soil samples above the DEC concentrations in the RIDEM Remediation Regulations. PCE was detected in the groundwater samples from MW-8A, B21-1, and B21-3 (213 ug/L, 181 ug/L, and 99 ug/L, respectively) in April 2021. The RIDEM Method 1 GB Objective concentration for PCE is 150 ug/L. The level of PCE recently observed in well MW-8A (213 ug/L) was significantly lower than the initial detection measured in 2019 (2,060 ug/L). No dissolved lead was detected in monitoring well B21-1 downgradient of B17-39.

The following sections summarize the findings from the soil and groundwater sampling and analysis performed at the Site. Figure 3 depicts the subsurface sampling locations. Tables summarizing the results of soil and groundwater sampling and analysis are provided in Appendices E and F, respectively. Boring logs are provided in Appendix G. Analytical reports are provided in Appendices J and K.

2.11.1 Soil Borings Sampling and Analysis

Soil samples were collected from one boring, B17-39. Samples were collected from two-foot split spoon samples and transferred into laboratory provided glassware, temporarily stored in an ice-packed cooler, then transferred to a Rhode-Island certified analytical laboratory for analysis. Generally, samples were collected from depth intervals representing distinct soil strata encountered during drilling, while also trying to maintain consistent sampling protocols between each boring. As such, samples were collected from shallow surface soil, the unsaturated vadose zone, the saturated zones and a sample from within underlying natural deposits.

Fill was observed in boring B17-39 and other borings performed at the Site. Fill was observed as deep as 9 feet in B17-39, near the approximate center of the Site. Fill was as deep as 12 feet in other onsite borings. Urban fill material, such as brick, glass and asphalt were identified in some instances. Soil samples collected and analyzed from these intervals contained exceedances of R DEC and I/C DEC concentrations for SVOCs and lead, particularly the surface soil sample (total lead concentration of 2,340 mg/Kg) which exceeded the hazardous waste lead limit of 5 mg/L with a reported TCLP Lead value of 6.81 mg/L. Subsequent test pit samples were collected around this sample location, which are described in Section 2.11.2. Potential impacts to groundwater from the lead was evaluated by installing a groundwater monitoring well downgradient of B17-39. No lead was detected in the groundwater. Low levels of PCE were also detected in soil samples at or below the surface of the groundwater table and maybe

related to groundwater contamination. Groundwater sampling and analysis is discussed in Section 2.11.3.

2.11.2 Test Pit Soil Sampling and Analysis

A test pit, excavated as a trench encircling boring B17-39, was excavated for the purposes of collecting additional soil samples for analysis of total lead and TCLP lead. Samples were collected in each of the four compass directions (north, east, west and south) and approximately five feet out from the boring. Samples were collected from the 0-2' surface interval and from the underlying 2-3' interval. The results are presented in the summary table provided in Appendix E. At each sample location, lead was detected above the R DEC threshold of 150 mg/Kg. The highest total lead concentration recorded was 1,000 mg/Kg. None of these samples exceeded 5 mg/L for TCLP Lead. One sample, collected at 0'-2' below grade to the west of B17-39, had a TCLP Lead concentration of 3.31 mg/L but the next highest TCLP Lead concentration reported in these samples was 0.6 mg/L. TPH and acetone were also detected but below R DEC thresholds. A small amount of material from this area is being excavated and disposed offsite as hazardous waste in May 2021 under a Short-Term Remedial Action approved by RIDEM.

2.11.3 Groundwater Sampling and Analysis

A groundwater sample was collected from monitoring well MW-8A on August 22, 2019 as part of preliminary design investigations for the NBC Phase III CSO Program. The sample was collected to represent general groundwater conditions in the area of proposed CSO control facilities. The sample was analyzed for a broad suite of analyses to evaluate construction dewatering requirements and potential impacts to construction costs. Tetrachloroethylene (PCE) was detected in this sample at a concentration of 2,060 ug/L, above the Method 1 GB Groundwater Objective of 150 ug/L. Trichloroethylene (TCE) was also detected but it did not exceed its corresponding Method 1 GB Groundwater Objective.

Three additional wells (B21-1, B21-2, B21-3) were installed in April 2021 to delineate the presence of PCE in and around the Site and to evaluate the potential presence of lead in the groundwater downgradient of B17-39. Groundwater samples were collected from each of these wells, and well MW-8A, on April 7, 2021. PCE was detected again at MW-8A at 213 ug/L, still above the Method 1 GB Groundwater Objective but an order of magnitude lower than the concentration reported from August 2019. PCE was reported at two other onsite wells at similar concentrations: 181 ug/L at B21-1 and 99 ug/L at B21-3. PCE was not reported above the laboratory detection limit at B21-2. B21-2 is located closest to the western property line and in an upgradient position from the other wells onsite. Monitoring well B21-1 was analyzed for the presence of dissolved lead. No lead was detected.

The presence of PCE at relatively similar concentrations in wells B21-1, B21-3, and MW-8A is indicative of widespread PCE impacts in the site groundwater. This may be indicative of pervasive groundwater impacts in the project area.

2.11.4 Passive Soil Gas Survey

A passive soil gas study was completed in March 2021 to further investigate the presence of PCE and TCE in groundwater in the vicinity of MW-8A. The soil gas survey was performed using 17 passive soil gas canisters installed to approximately 6 feet below ground surface, which were allowed to accumulate volatile organic compounds within the subsurface for over 10 days. The sample canisters were then analyzed by Beacon Environmental and the relative vapor concentrations were plotted on a site figure. The results are presented in Appendix L and generally show a relatively localized concentration of PCE emanating from the northwest corner of the Site, in the vicinity of MW-8A. It is unclear if the source of the PCE is located on or off-site as the highest concentrations were found along the northern property line, but the data suggest increasing concentrations of PCE in groundwater to the northwest.

2.12 Distribution of Hazardous Substances (1.8.3.A12).

Section 1.8.3.A12: *The concentration gradients of Hazardous Substances throughout the Contaminated-Site for each media impacted by the Release of Hazardous Materials;*

Soils at the Site generally consist of fill material overlying native soils. Boring logs are provided in Appendix G that identify fill and underlying native soils at the Site. Urban fill materials, consisting of brick, glass, asphalt and other anthropogenic materials, were observed in this fill layer. Contaminants typical of urban fills, such as SVOCs and lead, were detected and in some cases exceeded RIDEM DEC concentrations. Soil removal and offsite disposal at B17-39, to remove soil where it was found to exceed 5 mg/L for TCLP Lead, is proposed under a RIDEM-approved Short Term Response Action planned for May 2021.

Samples collected beneath 10 feet at B17-39 (i.e., the urban fill layer) generally do not show any impacts above natural background levels and hence it was concluded that impacts were related to the shallow urban fill soils. Trace levels of acetone and PCE were detected in the native soil sample collected from 10-14 feet below grade. Trace PCE may be related to groundwater contamination, because PCE has been detected in three of the wells at the Site. Acetone was detected in the groundwater sample collected from MW-8A in 2019 but was not detected in any of the onsite wells in April 2021.

Groundwater sampling was performed at wells MW-8A, B21-1, B21-2, and B21-3. Groundwater sampled in August 2019 at MW-8A was analyzed for Priority Pollutant 13 metals, VOCs, SVOCs, TPH, and PCBs. Wells B21-1, B21-2, and B21-3 were installed in April 2021 to further evaluate the presence of PCE and volatile organics at the Site as well as soluble lead impacts near boring B17-39 because of the TCLP Lead concentration that had been reported in a soil sample at that location.

Certificates of Analysis and Chain of Custody Documentation are provided in Appendix J and K. Data has been presented along with, and compared to, the Method 1 Groundwater Objectives listed in the RIDEM Remediation Regulations as well as RIPDES RGP Category 'G' discharge

limits for effluent discharges in Appendix F. PCE was detected above the Method 1 GB Groundwater Objectives at monitoring well MW-8A, B21-1 and B21-3. No other Volatile Organic Compounds (VOCs) were detected above GB Objectives. Both the results of groundwater sampling and analysis and the passive soil gas evaluation performed around MW-8A suggests a gradient of PCE is present from northwest to southeast across the Site.

2.13 Background Concentrations of Hazardous Substances (1.8.3.A13)

Section 1.8.3.A13: *The methodology and results of any investigation conducted to determine background concentrations of Hazardous Substances identified at the Contaminated-Site (for arsenic in soil - see Section 1.13 of this Part);*

Soil samples were collected at B17-39 for a broad range of priority pollutants to assess general site conditions. The soil samples identified lead and semi-volatile organic compounds in excess of RIDEM DEC thresholds necessitating a reportable condition to RIDEM. Subsequent testing was performed for lead in a test pit in and around B17-39 due to elevated TCLP levels initially measured at B17-39. Although lead levels remained elevated in this area no additional TCLP lead values were reported in excess of hazardous waste thresholds.

Samples collected beneath 10 feet at B17-39 (i.e. the urban fill layer) generally do not show any impacts above natural background levels and hence it was concluded that impacts were related to the shallow urban fill soils. Trace levels of acetone and PCE were detected in the native soil sample collected from 10-14 feet below grade. Trace PCE may be related to groundwater contamination, because PCE has been detected in three of the wells at the Site. Acetone was detected in the groundwater sample collected from MW-8A in 2019 but was not detected in any of the onsite wells in April 2021.

2.14 Site Specific Hydrogeology (1.8.3.A14)

Section 1.8.3.A14: *A listing and evaluation of the site-specific hydrogeological properties that could influence the migration of Hazardous Substances throughout and away from the Contaminated-Site, including but not limited to, where appropriate:*

- i. The depth to groundwater;*
- ii. The presence and effects of both the natural and man-made barriers to and conduits for contaminant migration;*
- iii. A characterization of the bedrock; and*
- iv. The groundwater contours, flow rates and gradients throughout the Contaminated-Site;*

Depth to groundwater varied from approximately 11.65 feet below grade (groundwater elevation 13 feet NGVD 29) on the western (upgradient) part of the Site, to approximately 17.6 feet below grade (groundwater elevation 4 feet NGVD 29) on the south side of the Site. Groundwater

elevation along the east side of the Site was 17.65 feet below grade (groundwater elevation 7 feet NGVD 29). Based on groundwater contours and topography, groundwater appears to be flowing southeast toward the Seekonk River. Appendix H provides water level monitoring tables that identify the range in water level elevation and depth as measured at the Site.

Groundwater flow direction is based on the four monitoring wells located on-site, the river's surface water elevation, and site topography. Based on the depth to groundwater, building foundations and utilities are not expected to have a significant impact or create barriers or conduits for groundwater flow. A retaining wall is located on the upgradient western edge of the property, but it is not anticipated to influence groundwater flow downgradient and is believed to be situated above the groundwater table.

Depth to bedrock varies from approximately 18 feet to 26 feet below grade based on the borings performed at the Site. The bedrock present beneath the Site is consistent with the Rhode Island Formation bedrock deposits and consists of siltstone, sandstone, and conglomerate sandstone.

With the exception of B21-2, samples analyzed from the groundwater monitoring wells reported PCE above its Method 1 GB Objective concentration. Based on the findings of the passive soil gas survey, the source of PCE appears to be originating from the northwest corner of the Site and may be migrating onto the Site from an upgradient source. Two machine shops are known to have been located north of the subject property based on the Historic Fire Insurance maps and may be the source of the PCE. Although the groundwater appears to be widely impacted by PCE as measured in the monitoring wells, soil gas appears to be only significantly impacted in the northwest corner of the Site. The soil gas survey was limited to the area immediately around and downgradient of monitoring well MW-8A based on the PCE concentration reported there in August 2019 and was not performed across the entirety of the Site.

2.15 Topography and Stormwater Runoff (1.8.3.A15)

Section 1.8.3.A15: A characterization of the topography and surface water and run-off flow patterns, including the flooding potential, of the Contaminated-Site;

Surface water runoff at the Site flows overland to the southeast corner of the property before being collected in a closed storm drainage system in Taft Street. The storm drain discharges to the Seekonk River to the south of the Site. This section of the Seekonk River is channelized and has stone and concrete embankments on both sides.

Review of the available Federal Emergency Management Agency's (FEMA) National Flood Hazard Maps (City of Pawtucket, Rhode Island, Providence County, Map Number 44007C0307J; Map revised on **10/02/2015**) indicates that Site is partially within a Zone AE associated with the Seekonk River. Zone AE is defined as an area subject to inundation by the 1% annual-chance flood event. The remainder of the site is in area designated as an area subject to inundation by the 0.2% annual-chance flood event. The FEMA National Flood Hazard Map is provided in Appendix I.

2.16 Potential for Vapor Intrusion into Structures (1.8.3.A16)

Section 1.8.3.A16: *The potential for Hazardous Substances from the Contaminated-Site to volatilize and any and all potential impacts of the volatilization to structures within the Contaminated Site;*

ASTM E 1527-13 requires the assessment of vapor intrusion pathways if subsurface soil or groundwater contamination exists at or near the Site. This assessment was performed for the Phase I ESA prepared for Jenks Way adjacent to the Site (the originally proposed location for CSO control facilities), in accordance with ASTM E-2600-10 guidelines. Three properties, not including the Site itself, were reviewed for vapor migration screening as part of the Phase I ESA. It is noted that although there is no known point source of release on the Site, PCE has been detected in the groundwater throughout the Site. The passive soil gas study identified a potential hot spot in the northwest corner of the Site and PCE may be migrating onto the Site from an upgradient release. Historical operations at the Site have included tannery operations, junk storage, lumber and carpentry services. These operations may have used PCE, but there are no definitive records linking PCE to these operations. The Site was used as a Masonic Temple meeting hall since the early 1970s. Two machine shops are known to have been located off-site and upgradient of the subject property. PCE was commonly used in machine shops as a cutting fluid and degreaser. There are no records available related to these historical operations either.

Based on state and federal records reviewed for the Phase I ESA completed in 2017, three (3) properties were reported to have had a release of chemicals that could result in additional vapor concerns from those discussed above.

- **Adams Furniture, 65 East Ave, Pawtucket, RI (approximately 500 feet northwest of the Site):** During the removal of a 1,000-gallon UST in 2003, a breach in the tank resulted in a petroleum release at this property. As part of the UST closure, approximately 65 tons of the resulting contaminated soil was excavated and disposed of off-site. Subsequent sampling also revealed low concentrations of VOCs in the groundwater. Due to its proximity and upgradient location relative to the Site, it appears that this VEC represents a potential threat of vapor encroachment at the Site.
- **Sovereign Bank, 210 Main St, Pawtucket, RI (800 feet north of Site):** This property was found to contain elevated levels of TPH and arsenic in soil and groundwater samples during a site investigation performed by Lincoln Environmental in 2011. The source of TPH contamination was identified as a UST on an abutting property at 228 Main Street, which would suggest that groundwater in the area flows to the southeast, potentially in the direction of the Site. The remedial action taken included excavation and disposal of contaminated soil and implementation of an ELUR at the property. An ELUR is an example of “controlled recognized environmental condition”, albeit off-site. The presence of TPH contamination

and reported direction of groundwater flow suggest there is a potential threat of vapor encroachment at the Site.

- **Pet Food Experts LLC, 175 Main St, Pawtucket, RI (800 feet north of Site):** In 2014 a site investigation performed by Resource Control Associates found concentrations of TPH, Polycyclic Aromatic Hydrocarbons (PAHs), and benzo(a)pyrene above their respective RIDEM DEC concentrations in soil at the property. However, there was no evidence that groundwater had been impacted. Remediation included covering impacted soil with pavement and boulders, and the implementation of an ELUR. Since there was no evidence of groundwater contamination, this VEC does not appear to pose a potential significant threat of vapor encroachment at the Site.

As indicated above, a recently completed soil gas study identified a localized area of soil gas impacts near the northwest corner of the site that may be migrating onto the Site from an off-site location. There are no existing structures on the site and no structures are proposed in or near an area of known vapor impacts. Proposed CSO control facilities are currently planned across the center of the Site, to the south of this localized area of soil gas impact.

While there is a potential for further vapor encroachment onto the Site, this condition will be monitored during onsite construction using a handheld gas meter and photoionization detector (PID) at onsite excavations. Should vapor encroachment be detected, corrective actions will be evaluated and put into place. As previously noted, no new structures are proposed that are intended for occupancy or entry without proper precautions.

2.17 Potential for Entrainment of Hazardous Substances by Wind or Erosion (1.8.3.A17)

Section 1.8.3.A17: The potential for entrainment of Hazardous Substances from the Contaminated-Site by wind or erosion actions;

Currently, the contaminants of concern for entrainment (lead, PAHs and PCE) are in urban fill soils typically ranging from the surface grade to approximately 12 feet below grade at the Site. PCE within the groundwater is not expected to be exposed significantly during construction as it is primarily in the saturated zone within the bedrock fractures. Entrainment by wind or erosion is unlikely under current site conditions due to surfacing materials such as asphalt and or gravel; however, these soils will be exposed to precipitation and wind when disturbed as part of future construction activity. Dust control measures and a soil erosion and sediment control plan will be implemented as part of construction to abate migration by wind or erosion. As indicated above, the potential for volatile organic vapors will be monitored during onsite construction using a handheld gas meter and photoionization detector (PID) at onsite excavations. Should vapor encroachment be detected, corrective actions will be evaluated and put into place.

2.18 Fate and Transport Models (1.8.3.A18)

Section 1.8.3.A18: Detailed protocols for all fate and transport models used in the Site Investigation;

No fate and transport modeling was conducted as part of this Site Investigation. Fate and transport modeling is not believed to be required to characterize the conditions at the Site.

2.19 Summary of Environmental Media Sampling and Analysis (1.8.3.A19)

Section 1.8.3.A19: A complete list of all samples taken, the location of all samples, parameters tested for and analytical methods used during the Site Investigation;

Section 2.11 described the results of soil and groundwater sampling and analysis. Sampling locations that comprise this investigation are presented on Figure 3. Summary tables in Appendices E and F identify the soil and groundwater samples collected at each location. Soil sample data has been compared to RIDEM R DEC and I/C DEC concentrations and groundwater samples have been compared to the Method 1 GB Groundwater Objectives to identify any exceedances that occur on the Site.

In summary, six borings were performed on-site, four of which were finished as monitoring wells. Soil sampling was performed from one of these borings, B17-39, as well as a test pit performed around B17-39 to delineate hazardous waste levels of lead. Seventeen (17) passive soil gas sampling points were advanced to evaluate the distribution of PCE vapors in the shallow subsurface near monitoring well MW-8A.

Soil was sampled at boring B17-39 for the following parameters:

- RCRA 8 metals, EPA method 3050B/6010;6020A; 7471B and TCLP by EPA Method 1311 where values exceeded the 20x rule (lead and cadmium only)
- Volatile Organic Compounds (VOCs), EPA method 5035/8260B;
- Semi-Volatile Organic Compounds (SVOCs), EPA method 3546C/8270D;
- Total Petroleum Hydrocarbons (TPH), method 8100M; and
- Polychlorinated Biphenyls (PCBs), EPA method 3540C/8082A.

Additionally, soil sampled from the test pit performed around boring B17-39 was analyzed for total lead EPA Method 6010C, TCLP Lead EPA Method 1311/6010C and TPH EPA Method 8100M.

Groundwater sampled from MW-8A in August 2019 was analyzed for the following:

- Volatile Organic Compounds (VOCs), EPA method 524.2;
- Semi-Volatile Organic Compounds (SVOCs), EPA method 625.1
- 1,4 Dioxane, 8270D(SIM);

- 1,2-Dibromomethane/1,2 Dibromo-3-chloropropane (EPA Method 504.1)
- Total Petroleum Hydrocarbons (TPH), method 8100M;
- Polychlorinated Biphenyls (PCBs), EPA method 608.3;
- Total Metals, EPA methods 200.8, 3113B, 200.7, & 245.1;
- Dissolved metals, EPA method 200.8; and
- Classical Water Quality Chemistry including: Alkalinity, Hardness, Chlorides, pH, silica, and Total Dissolved Solids, etc. Refer to Page 5 in Appendix K for full list of EPA Methods.

Additionally, groundwater samples collected in April 2021 were analyzed for VOCs at all four onsite wells by EPA Method 8260C and for dissolved lead by EPA Method 6010 at well B21-1.

2.20 Monitor Well Construction (1.8.3.A20)

Section 1.8.3.A20: Construction plans and development procedures for all monitoring wells. Well construction shall be consistent with the requirements of the Groundwater Quality Rules;

Four of the borings advanced for subsurface investigations (B17-8A; B21-1, B21-2 and B21-3) were completed as 2-inch diameter monitoring wells. Monitoring well MW-8A was completed within the shallow bedrock conditions at the site and first sampled in August 2019. Based on the PCE concentration reported from this sampling and analysis, three additional monitoring wells were installed in March 2021 and similarly set into the shallow bedrock to further delineate PCE at the Site. Each well was developed by removing several well volumes and allowed to equilibrate with the surrounding aquifer for over one week before sampling. Just prior to sampling, wells were purged of the standing water column by removing an additional 3-5 well volumes and sampled. A detailed Water Level Monitoring Table is provided as Appendix H.

The monitoring wells were installed in proximity to locations considered for CSO facilities and to assess groundwater conditions downgradient and upgradient or cross gradient from proposed work areas. A typical well construction detail is provided in Appendix H. Well locations are depicted on Figure 3.

2.21 Management of Investigation Derived Waste (1.8.3.A21)

Section 1.8.3.A21: Procedures for the handling, storage and disposal of wastes derived from and during the investigation if such procedures deviate from the Department's Guidelines for the Management of Investigation Derived Waste (Policy Memo 95-01);

Investigation-derived wastes consisting of nitrile gloves and paper towels were placed in plastic bags and disposed as solid waste offsite. The test pit performed around boring B17-39 was backfilled and compacted so that pre-existing grades were generally restored. Excavation and backfilling of the test pit was performed in a manner that allowed excavated soil to be returned

to the same strata and at the approximate depth in which it originated from, to the greatest extent practical.

Soil spoils from borings B21-1, B21-2, and B21-3 were temporarily contained in three 55-gallon drums. Soil from these drums will be sampled and characterized to determine if offsite disposal is required or if it can be reused in backfill of onsite excavations. Well development and purge water has temporarily been contained in two 55-gallon drums and stored on site pending the results of groundwater sampling and analysis from the monitoring wells. Because the results showed that the highest PCE concentration was at MW-8A, disposal options of the IDW generated can include discharging it into well MW-8A or disposal at a licensed facility. This approach is consistent with RIDEM Policy Memo 95-01 for IDW management which states that onsite management of liquid IDW is preferred when it will not degrade existing conditions.

2.22 Sampling and Analysis – Quality Control Procedures (1.8.3.A22)

Section 1.8.3.A22: A quality assurance and quality control evaluation summary report for sample handling and analytical procedures, including, but not necessarily limited to, chain-of-custody procedures and sample preservation techniques;

Samples were collected in laboratory-provided glassware using disposable nitrile gloves and transported with chain-of-custody documentation to a certified laboratory (ESS Laboratory or New England Testing Lab) in Rhode Island in an appropriately cooled container. Chain-of-custody documentation and laboratory quality control information is provided with each analytical report. All samples provided to the laboratory were extracted (where applicable) and analyzed within method specified holding times and according to Laboratory documented Standard Operating Procedures.

2.23 Public Involvement and Notification Requirements (1.8.3.A23)

Section 1.8.3.A23: A detailed explanation of how the Public Involvement requirements set forth in Section 1.8.7 of this Part were met.

NBC provided public notice in accordance with Environmental Justice requirements following receipt of the Letter of Responsibility. This included posting a sign at the project site; providing notification letters to abutters, tenants, and the City of Pawtucket by certified mail and hand delivery; and posting a notice at the Pawtucket Public Library. This information was provided in both English and Spanish. Since then, NBC has completed additional investigations including installation of three additional wells, groundwater sampling and analysis from the four wells at the Site, a passive soil gas study near MW-8A, and delineation of lead-impacted soils at and around B17-39. No additional site investigations are proposed at this Site. As such, post site investigation public notice will be performed upon completion of this SIR and acceptance by RIDEM. The Post-SIR notification will be prepared in accordance with the RIDEM's requirements and will be issued to abutters by certified mail. A draft public notice will be provided to RIDEM for review and

approval in advance of mailing to the required recipients.

2.24 Site Specific Factors (1.8.3.A24)

Section 1.8.3.A24: *Any other site-specific factor that the Director has reason to believe is necessary to make an accurate decision as to the appropriate Remedial Action to be taken at the Contaminated-Site.*

No other significant Site-specific factors were identified that are not addressed in other sections of this report. Based on the findings of this SIR, we believe the Site is adequately characterized to identify appropriate remedial actions for the Site.

This page intentionally left blank

Section 3.0

Proposed Remedial Measures

This page intentionally left blank

3.0 Proposed Remedial Measures

In accordance with Section 1.8.4 of the Remediation Regulations, this SIR includes a discussion of the preferred remedial alternatives to address the Release at the Site. Three remedial alternatives, including no action/natural attenuation, complete removal of impacted soils, and selected removal of hazardous soils and placement of an ELUR, are presented. Groundwater exposures are intended to be managed during construction and placement of an ELUR will restrict groundwater use on site as a source of drinking water supply or irrigation and as such no exposures are anticipated. The remedial alternatives, and the recommended preferred remedial actions, have been reached based on the following findings from the site investigation:

1. Fill material is widespread throughout the Site, at varying depths. Common urban fill materials, such as brick, glass, and asphalt, were found at the Site. Contaminants typical of urban fill environments, such as lead and PAHs, were detected and in some cases exceeded R DEC and I/C DEC concentrations. These contaminants do not appear to be related to a point-source release from the subject property but instead of existing soil conditions from industrial and commercial use of the Site dating back to the 1800s. Given the past uses in the area, the Site could have also been impacted from past undocumented release(s) or existing conditions from urban fill. There are no known releases reported at the Site.
2. Contractors performing construction at the Site will determine disposal outlets for surplus soil that cannot be reused in onsite fills due to proposed final site grades. Based on the soil chemical testing results collected, it appears likely that excess soil expected to be generated during construction of proposed CSO control facilities will be suitable for disposal as solid waste or for re-use as alternate cover at the RIRRC Central Landfill. This will require verification by composite waste characterization sampling and analysis during construction. Soil that requires offsite disposal as hazardous waste due to lead toxicity is being addressed under a RIDEM-approved Short Term Remedial Measure in May 2021 in advance of future construction.
3. Tetrachloroethylene (PCE) levels as evidenced by groundwater monitoring and the results of the passive soil gas evaluation suggest that a point source release may have occurred at the northwest corner of the property possibly beyond the property limits. PCE was detected in groundwater samples above Method 1 GB Groundwater Objectives at each well on-site except B21-2. Dewatering will be required for the construction of CSO control facilities. Discharge is expected to be to the NBC collection sewer from this site. Treatment of dewatered flow is likely to be required prior to discharge to meet anticipated discharge limits imposed by NBC. Discharge limits to the collection sewer are established by NBC to allow them to maintain compliance with their RIPDES discharge permit for the Bucklin Point WWTF.
4. PCE-impacted waste from dewatering operations may require special handling under RCRA, as might other chlorinated solvent wastes, if considered an F-listed hazardous

waste. Given that PCE cannot be linked to a former use as a solvent in past on-site operations, it is likely not to be considered as an F-listed Hazardous waste. Prior to construction dewatering, this determination shall be verified through RIDEM.

Three remedial options have been identified for the Site, which are discussed in greater detail below. These remedial options primarily address exposure to soil contaminants. Groundwater contaminants such as PCE appear to be originating from off-site locations and/or are resulting from legacy operations conducted at the Site over fifty years ago. Groundwater will not be utilized for drinking water or on-site water supply and the Site is in a GB Groundwater Area. As such, no remediation of groundwater is proposed. Potential exposures related to vapors and or direct contact through construction dewatering will be managed during construction activities to comply with dewatering discharge permits and health and safety requirements.

1. No Action/Natural Attenuation – No action/natural attenuation consists of leaving the discovered contaminated soil on the Site in its current condition.

This remedial measure cannot be used because construction of proposed CSO facilities will displace subsurface soils and create exposure pathways of direct contact, ingestion and inhalation of dusts. Also, this action is not considered to be adequately protective of human health because the risk for direct exposure to contaminated soils will remain at the Site.

2. Complete Soil Removal and Disposal – This option involves excavating all contaminated soil reported above the RIDEM R DEC and I/C DEC at the Site and disposing it at a licensed facility. Compliance sampling would be conducted to confirm that contaminated soil has been satisfactorily excavated and removed to clean subgrade. Excavated areas would be restored with clean backfill to proposed finished grades.

This option is sufficiently protective of human health and the environment because contaminant concentrations are reduced to below the R DEC. In addition, unlike a soil or geosynthetic cap and an ELUR, this option does not limit future soil disturbance at the Site; however, this would require extensive excavation and removal of soils in areas not proposed as part of future construction. The costs to dispose of this soil and replace it with clean fill in areas where construction is not planned could be substantial. It would further exacerbate potential exposures from dust migration and would increase truck traffic to and from the Site, which is already anticipated to be significant. In order to remove all impacted soils at the Site, excavation activities would need to be expanded to encompass the entire Site inclusive of the area along the river and would require significant excavation support features along two major roadways in Pawtucket (Pleasant Street and Taft Street). Additionally, dewatering may be required depending on the depth of excavation required and the proximity of excavation limits relative to groundwater. This would significantly increase the duration and quantity of exposure to the site workers and surrounding population while only modestly addressing an area-

wide exposure potential. Therefore, complete soil removal and disposal is not the preferred remedial option for the Site.

3. Selective Soil Removal and Disposal & Engineered and Institutional Controls (i.e., Soil Cap and ELUR) – For this option, the final remedial measures for the Site would consist of offsite disposal of surplus soils and encapsulation of the entire Site with an engineered cap and ELUR. Contractors installing proposed CSO facilities would be required to remove surplus soil that is excavated as part of proposed work, but that cannot be reused on the Site as backfill or in site filling and grading. This will include urban fill materials with soil that exceeds DEC concentrations as well as underlying native soils that meet RIDEM DEC concentrations. Contractors working at the Site will be required to characterize soils for offsite disposal and obtain acceptance from a licensed facility for soils that exceed DEC limits. This will be through collection and analysis of in-situ soils or composite samples collected from temporary stockpiles at the sampling frequency established by the receiving facility.

This alternative also requires that an engineered cap be placed over the entirety of the Site, and that an ELUR be recorded with the property deed for all parcels that comprise the Site. The engineered cap will consist of various types of cover, including impervious surfaces, two feet of clean soil, and one foot of clean soil with an underlying pervious geotextile barrier layer. A Soil Management Plan (SMP) is also required for this alternative, which will be recorded with the ELUR.

This remedial measure is sufficiently protective of human health and the environment and is the preferred remedial option for the Site. Additional details include preparing a capping plan, ELUR, and SMP as part of a subsequent Remedial Action Work Plan (RAWP), following RIDEM's acceptance of a preferred remedial strategy. NBC will be the Performing Party, and the remedial actions are proposed to be incorporated into the construction of planned CSO facilities.

This page intentionally left blank

Section 4.0

Certification

This page intentionally left blank

4.0 Certification

In accordance with Section 1.8.5 of the Remediation Regulations, the following certifications are made:

I certify, to the best of my knowledge, this report is a complete and accurate representation of the contaminated Site and the information obtained during the course of the Site Investigation.

Brandon Blanchard

Date: May 27, 2021

Brandon M. Blanchard, P.E.
Managing Engineer, Pare Corporation

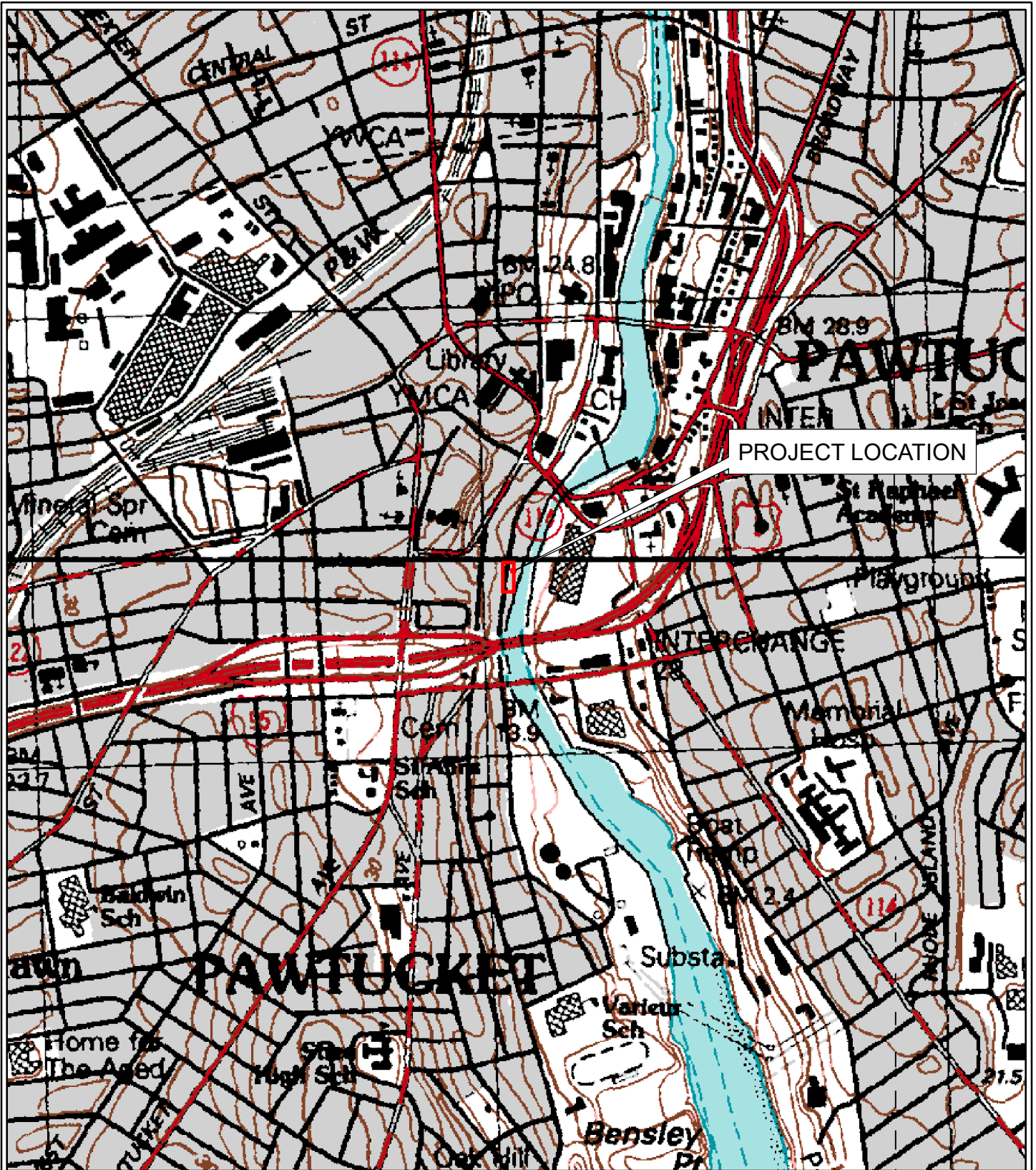
I certify, to the best of my knowledge, this report is a complete and accurate representation of the contaminated Site and the information obtained during the course of the Site Investigation.

Kathryn Kelly

Date: May 27, 2021

Kathryn Kelly, P.E.
Narragansett Bay Commission CSO Program Manager

Figures



PROJECT LOCATION



1,000 500 0 1,000 Feet

TITLE:
**SITE INVESTIGATION REPORT
 LOCUS MAP**

**PHASE III CSO PROGRAM
 OF-213 FACILITIES**

REFERENCE(S): DATE: APRIL 2021
 Coordinate System: NAD83 Rhode Island ft
 Units: Foot US



Stantec



FIGURE: 1



SOVEREIGN BANK

PET FOOD EXPERTS

ADAM'S FURNITURE

APPROXIMATE LOCATION OF MACHINE SHOP (CIRCA 1949)

APPROXIMATE LOCATION OF MACHINE SHOP (CIRCA 1923)

APPROXIMATE PROJECT LIMITS

BUILDING DEMOED IN 2020

SLATER HILL APARTMENTS

APPROXIMATE LOCATION OF TANNERY (CIRCA 1890)



TITLE:
**SITE INVESTIGATION REPORT
SITE AREA PLAN**

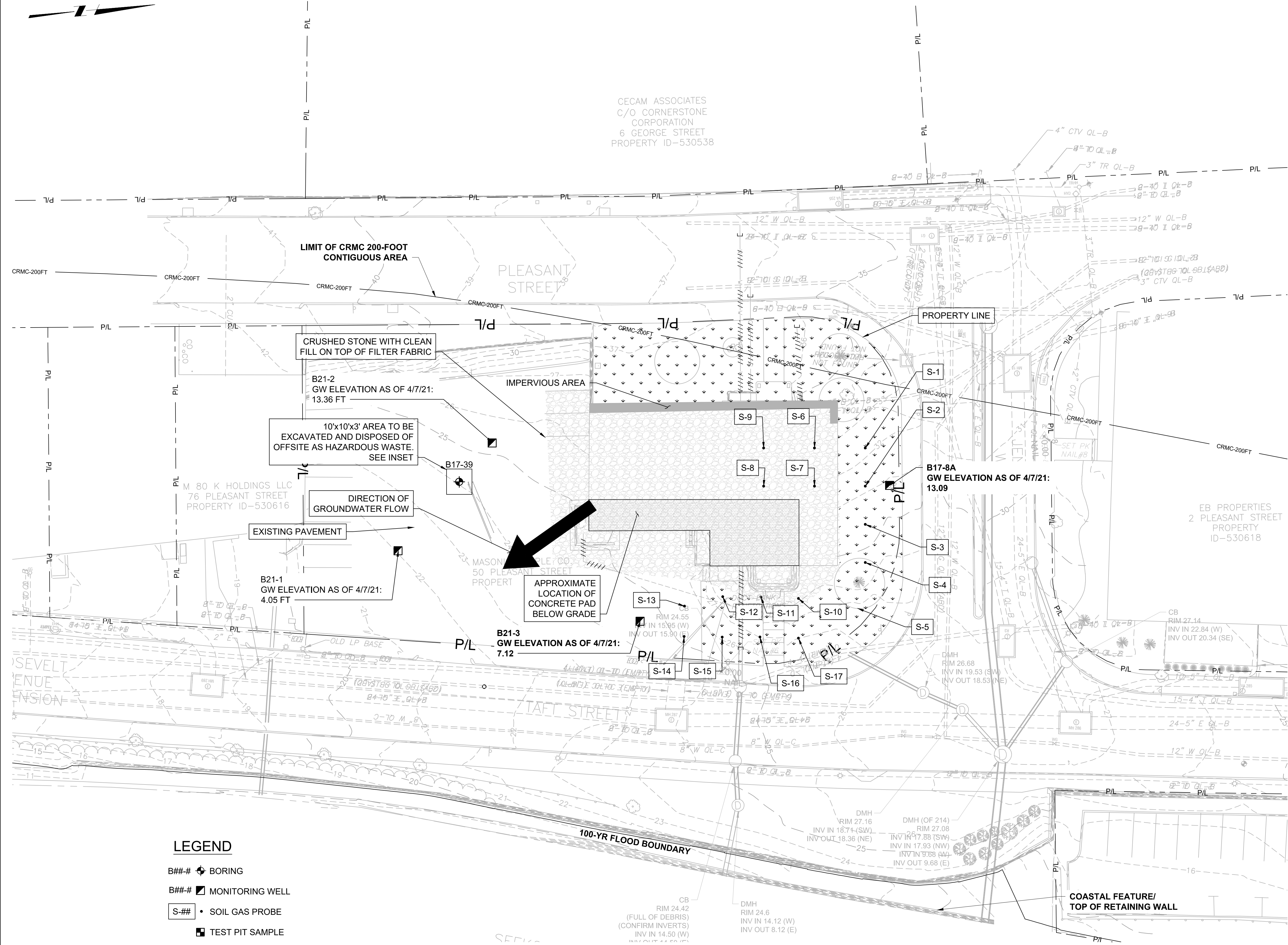
**PHASE III CSO PROGRAM
OF-213 FACILITIES**

REFERENCE(S): DATE: APRIL 2021
Coordinate System: NAD83 Rhode Island ft
Units: Foot US



FIGURE: **2**

DWG FILE: Z:\JOBS\14_14106.03 NBC Phase III CSO CER-RV\Environmental\DS-213 Masonic Temple Site\DWG\CAD\SITE PLAN.dwg - VER3.dwg
 PLOT DATE: Thursday, May 6, 2021 3:04:44 PM
 BY: HARSHA PRASAD



CECAM ASSOCIATES
 C/O CORNERSTONE CORPORATION
 6 GEORGE STREET
 PROPERTY ID-530538

- LEGEND**
- B##-# BORING
 - B##-# MONITORING WELL
 - S##-# SOIL GAS PROBE
 - TEST PIT SAMPLE

SCALE
1"=20'

WARNING
 IF THIS BAR DOES NOT MEASURE 1" THEN DRAWING IS NOT TO SCALE

DESIGNED P. GEORGETTI
 DRAWN H. PRASAD
 CHECKED B. BLANCHARD

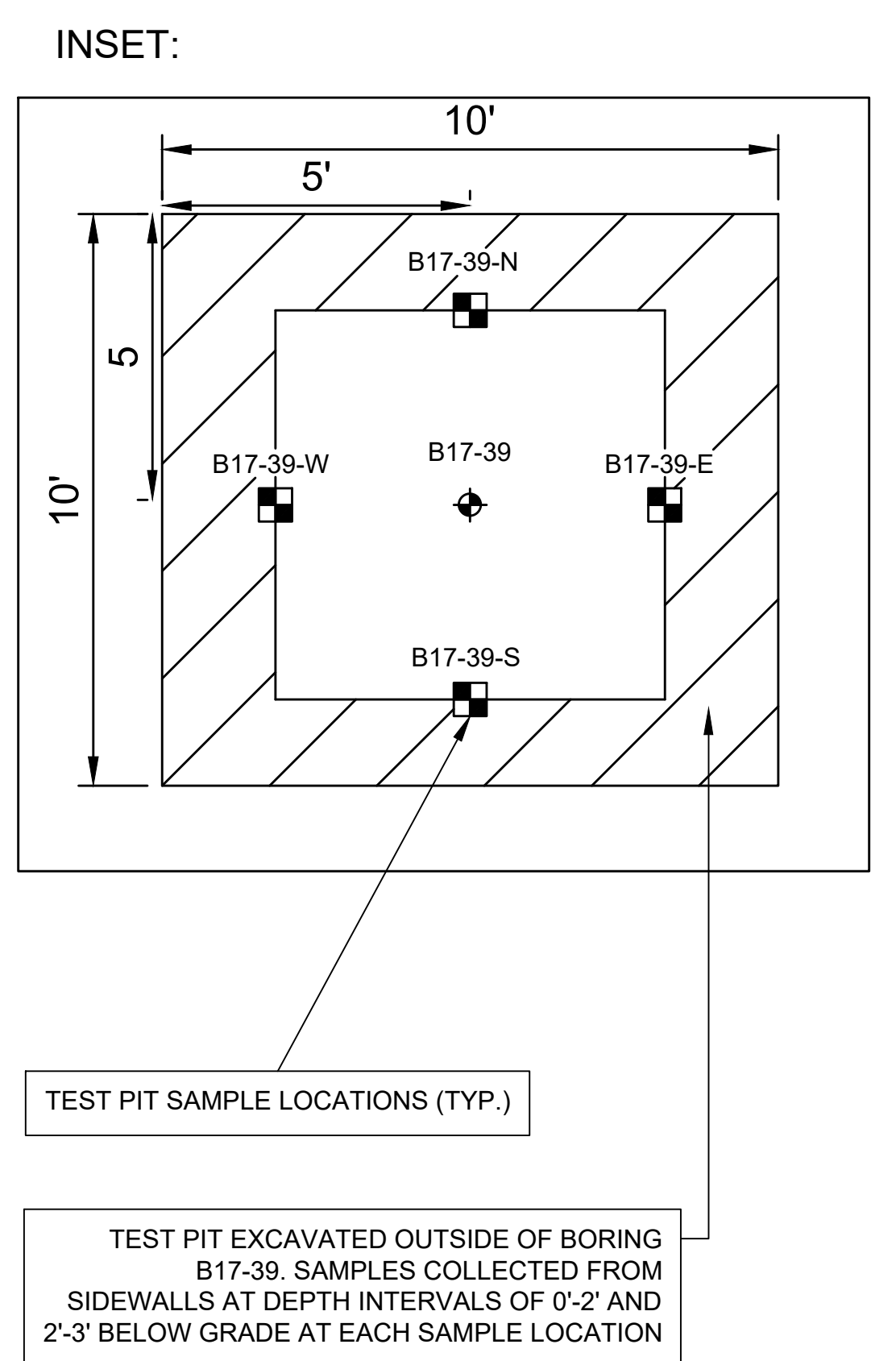


NARRAGANSETT BAY COMMISSION
 PHASE III COMBINED SEWER OVERFLOW PROGRAM

NBC CONTRACT NO 308.13C
 CIVIL
 50 PLEASANT STREET
 PAWTUCKET, RI
 BUILDING DEMOLITION RECORD DRAWING

SHEET
 FIG. 3

- GENERAL SHEET NOTES**
- THIS RECORD DRAWING IS BASED ON FIELD INFORMATION PROVIDED BY NBC AND PARE CORPORATION.
 - FILTER FABRIC WAS PLACED BETWEEN THE EXISTING GRADE AND THE IMPORTED FILL.
 - FLOOD PLAIN INFORMATION IS FROM FEMA, PANEL NO. 44007C0194J. FLOOD PLAIN ELEVATIONS CONVERTED FROM VERTICAL DATUM NAVD 1988 TO NGVD 1929 AND ARE APPROXIMATELY:
 - NORTH OF DIVISION STREET BRIDGE: AE ELEVATION 12.8
 - SOUTH OF DIVISION STREET BRIDGE: VE ELEVATION 13.8



PREPARED BY PARE CORPORATION APRIL 16, 2021

Appendix A

SIR Checklist

Section 1.20 of the "Remediation Regulations"

Site Investigation Report (SIR) Checklist

(The following information shall be completed and submitted with the SIR)

Contact Name:
Contact Address:
Contact Telephone:

Site Name:
Site Address:

OFFICE USE ONLY

SITE INVESTIGATION REPORT (SIR) SITE:
PROJECT CODE:
SIR SUBMITTAL DATE:
CHECKLIST SUBMITTAL DATE:

DIRECTIONS: *The box to the left of each item listed below is for the administrative review of the SIR submission and is for **RIDEM USE ONLY**. Under each item listed below, cross-reference the specific sections and pages in the SIR that provide detailed information that addresses each stated requirement. Failure to include cross-references may delay review and approval. If an item is not applicable, simply state that it is not applicable and provide an explanation in the SIR.*

- 1.8.3(A)(1) List specific objectives of the SIR related to characterization of the Release, impacts of the Release and remedy.
- 1.8.3(A)(2) Include information reported in the Notification of Release. A copy of the Release notification form should be included in the SIR. Include information relating to short-term response, if applicable.
- 1.8.3(A)(3) Include documentation of any past incidents or Releases.
- 1.8.3(A)(4) Include list of prior property Owners and Operators, as well as sequencing of property transfers and time periods of occupancy.
- 1.8.3(A)(5) Include previously existing environmental information which characterizes the Contaminated-Site and all information that led to the discovery of the Contaminated-Site.
- 1.8.3(A)(6) Include current uses and zoning of the Contaminated-Site, including brief statements of operations, processes employed, waste generated, Hazardous Materials handled, and any residential activities on the site, if applicable. (This section should be linked to the specific objectives section demonstrating how the compounds of concern in the investigation are

those that are used or may have been used on the site or are those that may have impacted the site from an off-site source.)

1.8.3(A)(7) Include a locus map showing the location of the site using US Geological Survey 7.5-min quadrangle map or a copy of a section of that USGS map.

1.8.3(A)(8) Include a site plan, to scale, showing:

Buildings

Activities

Structures

North Arrow

Wells

UIC Systems, septic tanks, UST, piping and other underground structures

Outdoor Hazardous Materials storage and handling areas

Extent of paved areas

Location of environmental samples previously taken with analytical results

Waste management and disposal areas

Property Lines

1.8.3(A)(9) Include a general characterization of the property surrounding the area including, but not limited to:

Location and distance to any surface water bodies within 500 ft of the site.

Location and distance to any Environmentally Sensitive Areas within 500 ft of the site.

Actual sources of potable water for all properties immediately abutting the site.

Location and distance to all public water supplies, which have been active within the previous 2 years and within one mile of the site.

Determination as to whether the Release impacts any off-site area utilized for residential or industrial/commercial property or both.

Determination of the underlying groundwater classification and if the classification is GB, the distance to the nearest GA area.

1.8.3(A)(10) Include classifications of surface and ground water at and surrounding the site that could be impacted by a Release.

1.8.3(A)(11) Include a description of the contamination from the Release, including:

Free liquids on the surface

LNAPL and DNAPL

Concentrations of Hazardous Substances which can be shown to present an actual or potential threat to human health and any concentrations in excess of any of the remedial objectives (reference Section 1.13)

Impact to Environmentally Sensitive Areas

Contamination of man-made structures

Odors or stained soil

Stressed vegetation

Presence of excavated or stockpiled material and an estimate of its total volume

Environmental sampling locations, procedures and copies of the results of any analytical testing at the site

List of Hazardous Substances at the site

Discuss if the contamination falls outside of the jurisdiction of the Remediation Regulations, including but not limited to USTs, UICs, and wetlands.

1.8.3(A)(12) Include the concentration gradients of Hazardous Substances throughout the site for each media impacted by the Release.

- 1.8.3(A)(13) Include the methodology and results of any investigation conducted to determine background concentrations of Hazardous Substances identified at the Contaminated-Site (see Section 1.13).
- 1.8.3(A)(14) Include a listing and evaluation of the site specific hydrogeological properties which could influence the migration of Hazardous Substances throughout and away from the site, including but not limited to, where appropriate:
- Depth to GW
 - Presence and effects of both the natural and man-made barriers to and conduits for contaminant migration
 - Characterization of bedrock
 - Groundwater contours, flow rates and gradients throughout the site
- 1.8.3(A)(15) Include a characterization of the topography, surface water and run-off flow patterns, including the flooding potential, of the site.
- 1.8.3(A)(16) Include the potential for Hazardous Substances from the site to volatilize and any and all potential impacts of the volatilization to structures within the site.
- 1.8.3(A)(17) Include the potential for entrainment of Hazardous Substances from the site by wind or erosion actions.
- 1.8.3(A)(18) Include detailed protocols for all fate and transport models used in the Site Investigation.
- 1.8.3(A)(19) Include a complete list of all samples taken, the location of all samples, parameters tested for and analytical methods used during the Site Investigation. (Be sure to include the samples locations and analytical results on a site figure).
- 1.8.3(A)(20) Include construction plans and development procedures for all monitoring wells. Well construction shall be consistent with the requirements of the Groundwater Quality Rules.
- 1.8.3(A)(21) Include procedures for the handling, storage and disposal of wastes derived from and during the investigation.

1.8.3(A)(22) Include a quality assurance and quality control evaluation summary report for sample handling and analytical procedures, including, but not limited to, chain-of-custody procedures and sample preservation techniques.

1.8.3(A)(23) Include any other site-specific factor, that the Director believes, is necessary to make an accurate decision as to the appropriate Remedial Action to be taken at the site.

1.8.4 Include Remedial Alternatives. The Site Investigation Report shall contain a minimum of **TWO (2)** remedial alternatives other than no action/natural attenuation alternative, unless this requirement is waived by the Department. It should be clear which of these alternatives is most preferable. All alternatives shall be supported by relevant data contained in the Site Investigation Report and consistent with the current and reasonably foreseeable land usage, and documentation of the following:

- Compliance with Section 1.9 (RISK MANGEMENT);
- Technical feasibility of the preferred remedial alternative;
- Compliance with federal, state and local laws or other public concerns; and
- The ability of the Performing Party to perform the preferred remedial alternative.

1.8.5 **Certification Requirements:** The Site Investigation Report and all associated progress reports shall include the following statements signed by an authorized representative of the party specified:

A statement signed by an authorized representative of the Person who prepared the Site Investigation Report certifying the completeness and accuracy of the information contained in that report to the best of their knowledge; and

A statement signed by the Performing Party responsible for the submittal of the Site Investigation Report certifying that the report is a complete and accurate representation of the site and the Release and contains all known facts surrounding the Release to the best of their knowledge.

1.8.6 **Progress Reports:** If the Site Investigation is not complete, include a schedule for the submission of periodic progress reports on the status of the investigation and interim reports on any milestones achieved in the project.

Public Involvement and Notice: Be prepared to implement public notice requirements per Sections 1.8.7 and 1.8.9 of the Remediation Regulations when the Department deems the Site Investigation Report to be complete.

Indicate if the site falls within an Environmental Justice (EJ) area and, if applicable, include all EJ public notice documentation issued, and the list of recipients.

Appendix B

Tax Assessor Field Card & Registry of Deeds

50 PLEASANT ST

Location 50 PLEASANT ST

Mblu 53//0551//

Acct# 530551

Owner NARRGANSETT BAY COMMISSION

Assessment \$770,400

Appraisal \$770,400

PID 15810

Building Count 1

% Res

Current Value

Appraisal			
Valuation Year	Improvements	Land	Total
2018	\$556,900	\$213,500	\$770,400

Assessment			
Valuation Year	Improvements	Land	Total
2018	\$556,900	\$213,500	\$770,400

Owner of Record

Owner NARRGANSETT BAY COMMISSION
Address ONE SERVICE ROAD
 PROVIDENCE, RI 02905

Sale Price \$750,000
Certificate
Book & Page 4535/ 191
Sale Date 07/01/2020
Instrument 00

Ownership History

Ownership History					
Owner	Sale Price	Certificate	Book & Page	Instrument	Sale Date
NARRGANSETT BAY COMMISSION	\$750,000		4535/ 191	00	07/01/2020
MASONIC TEMPLE CO	\$0		668/ 462		

Building Information

Building 1 : Section 1

Year Built: 1969
Living Area: 8,475
Replacement Cost: \$882,080
Building Percent Good: 58

Building Photo

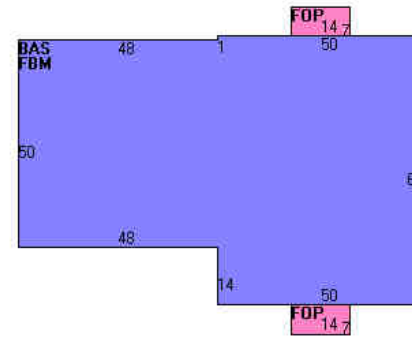
Replacement Cost
Less Depreciation: \$511,600

Building Attributes	
Field	Description
STYLE	Clubs/Lodges/Halls
MODEL	Comm/Ind
Grade:	Good/Vg
Stories:	1
Occupancy:	1
Exterior Wall 1:	Brick
Exterior Wall 2:	
Roof Struct:	Flat
Roof Cover:	Tar + Gravel
Interior Wall 1:	Drywall
Interior Wall 2:	
Interior Floor 1:	Vinyl/Asphalt
Interior Floor 2:	
Heating Fuel:	Gas
Heating Type:	Hot Water
AC Type:	Central
Bldg Use:	CHARITABLE BLDG
Ttl Rooms:	
Ttl Bedrms:	
Ttl Baths:	
Ttl Half Baths:	
Ttl Xtra Fix:	
1st Floor Use:	
Heat/AC:	Heat/Ac Split
Frame Type:	Masonry
Baths/Plumbing:	Average
Ceiling/Wall:	Ceil & Walls
Rooms/Prtns:	Average
Wall Height:	12
% Comn Wall:	



(http://images.vgsi.com/photos2/PawtucketRIPhotos//00/06/11/93.jpg)

Building Layout



(http://images.vgsi.com/photos2/PawtucketRIPhotos//Sketches/15810_158)

Building Sub-Areas (sq ft)			Legend
Code	Description	Gross Area	Living Area
BAS	First Floor	5,650	5,650
FBM	FINISHED BSMT	5,650	2,825
FOP	Open Porch	196	0
		11,496	8,475



Extra Features

Extra Features	Legend
No Data for Extra Features	

Land

Land Use	Land Line Valuation

Use Code	922	Size (Sqr Feet)	29591
Description	MUN COM BLDG MDL-94	Frontage	
Zone	CD	Depth	
Neighborhood	CM9	Assessed Value	\$213,500
Alt Land Appr	No	Appraised Value	\$213,500
Category			

Outbuildings

Outbuildings						<u>Legend</u>
Code	Description	Sub Code	Sub Description	Size	Value	Bldg #
PAV1	Paving Asph			10000 SF	\$10,000	1

Valuation History

Appraisal			
Valuation Year	Improvements	Land	Total
2019	\$556,900	\$213,500	\$770,400
2018	\$556,900	\$213,500	\$770,400
2017	\$558,900	\$213,000	\$771,900

Assessment			
Valuation Year	Improvements	Land	Total
2019	\$556,900	\$213,500	\$770,400
2018	\$556,900	\$213,500	\$770,400
2017	\$558,900	\$213,000	\$771,900

(c) 2016 Vision Government Solutions, Inc. All rights reserved.

Appendix C

Historical Sanborn Maps, Aerials and Topographic Maps



Drop Shaft 213

Roosevelt Ave

Pawtucket, RI 02860

Inquiry Number: 5038429.3

August 31, 2017

Certified Sanborn® Map Report



6 Armstrong Road, 4th floor
Shelton, CT 06484
Toll Free: 800.352.0050
www.edrnet.com

Certified Sanborn® Map Report

08/31/17

Site Name:

Drop Shaft 213
Roosevelt Ave
Pawtucket, RI 02860
EDR Inquiry # 5038429.3

Client Name:

Pare Corporation
8 Blackstone Valley Place
Lincoln, RI 02865
Contact: Nathan Meersman



The Sanborn Library has been searched by EDR and maps covering the target property location as provided by Pare Corporation were identified for the years listed below. The Sanborn Library is the largest, most complete collection of fire insurance maps. The collection includes maps from Sanborn, Bromley, Perris & Browne, Hopkins, Barlow, and others. Only Environmental Data Resources Inc. (EDR) is authorized to grant rights for commercial reproduction of maps by the Sanborn Library LLC, the copyright holder for the collection. Results can be authenticated by visiting www.edrnet.com/sanborn.

The Sanborn Library is continually enhanced with newly identified map archives. This report accesses all maps in the collection as of the day this report was generated.

Certified Sanborn Results:

Certification # 7BF9-41C7-B74D
PO # NA
Project 14106.02 Task 17.4.3

Maps Provided:

1984
1949
1923
1902
1890
1884



Sanborn® Library search results

Certification #: 7BF9-41C7-B74D

The Sanborn Library includes more than 1.2 million fire insurance maps from Sanborn, Bromley, Perris & Browne, Hopkins, Barlow and others which track historical property usage in approximately 12,000 American cities and towns. Collections searched:

- Library of Congress
- University Publications of America
- EDR Private Collection

The Sanborn Library LLC Since 1866™

Limited Permission To Make Copies

Pare Corporation (the client) is permitted to make up to FIVE photocopies of this Sanborn Map transmittal and each fire insurance map accompanying this report solely for the limited use of its customer. No one other than the client is authorized to make copies. Upon request made directly to an EDR Account Executive, the client may be permitted to make a limited number of additional photocopies. This permission is conditioned upon compliance by the client, its customer and their agents with EDR's copyright policy; a copy of which is available upon request.

Disclaimer - Copyright and Trademark Notice

This Report contains certain information obtained from a variety of public and other sources reasonably available to Environmental Data Resources, Inc. It cannot be concluded from this Report that coverage information for the target and surrounding properties does not exist from other sources. NO WARRANTY EXPRESSED OR IMPLIED, IS MADE WHATSOEVER IN CONNECTION WITH THIS REPORT. ENVIRONMENTAL DATA RESOURCES, INC. SPECIFICALLY DISCLAIMS THE MAKING OF ANY SUCH WARRANTIES, INCLUDING WITHOUT LIMITATION, MERCHANTABILITY OR FITNESS FOR A PARTICULAR USE OR PURPOSE. ALL RISK IS ASSUMED BY THE USER. IN NO EVENT SHALL ENVIRONMENTAL DATA RESOURCES, INC. BE LIABLE TO ANYONE, WHETHER ARISING OUT OF ERRORS OR OMISSIONS, NEGLIGENCE, ACCIDENT OR ANY OTHER CAUSE, FOR ANY LOSS OF DAMAGE, INCLUDING, WITHOUT LIMITATION, SPECIAL, INCIDENTAL, CONSEQUENTIAL, OR EXEMPLARY DAMAGES. ANY LIABILITY ON THE PART OF ENVIRONMENTAL DATA RESOURCES, INC. IS STRICTLY LIMITED TO A REFUND OF THE AMOUNT PAID FOR THIS REPORT. Purchaser accepts this Report "AS IS". Any analyses, estimates, ratings, environmental risk levels or risk codes provided in this Report are provided for illustrative purposes only, and are not intended to provide, nor should they be interpreted as providing any facts regarding, or prediction or forecast of, any environmental risk for any property. Only a Phase I Environmental Site Assessment performed by an environmental professional can provide information regarding the environmental risk for any property. Additionally, the information provided in this Report is not to be construed as legal advice. Copyright 2017 by Environmental Data Resources, Inc. All rights reserved. Reproduction in any media or format, in whole or in part, of any report or map of Environmental Data Resources, Inc., or its affiliates, is prohibited without prior written permission.

EDR and its logos (including Sanborn and Sanborn Map) are trademarks of Environmental Data Resources, Inc. or its affiliates. All other trademarks used herein are the property of their respective owners.

Sanborn Sheet Key

This Certified Sanborn Map Report is based upon the following Sanborn Fire Insurance map sheets.



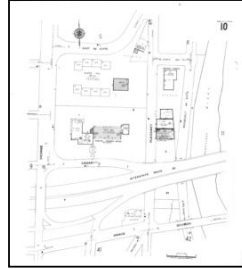
1984 Source Sheets



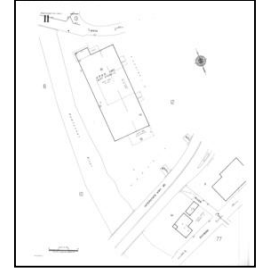
Volume 1, Sheet 5
1984



Volume 1, Sheet 6
1984

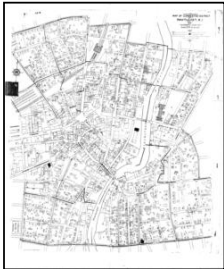


Volume 1, Sheet 10
1984



Volume 1, Sheet 11
1984

1949 Source Sheets



Volume 1, Sheet xxxx
1949



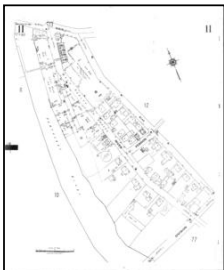
Volume 1, Sheet 5
1949



Volume 1, Sheet 6
1949

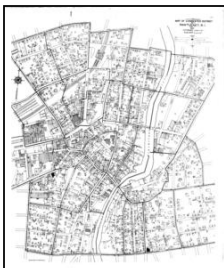


Volume 1, Sheet 10
1949

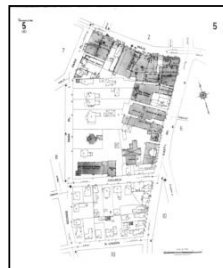


Volume 1, Sheet 11
1949

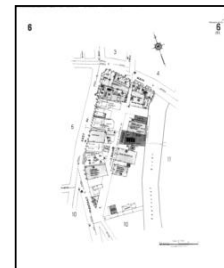
1923 Source Sheets



Volume 1, Sheet xxxx
1923



Volume 1, Sheet 5
1923



Volume 1, Sheet 6
1923



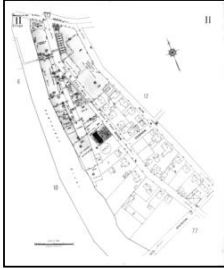
Volume 1, Sheet 10
1923

Sanborn Sheet Key

This Certified Sanborn Map Report is based upon the following Sanborn Fire Insurance map sheets.



1923 Source Sheets



Volume 1, Sheet 11
1923

1902 Source Sheets



Volume 1, Sheet 8
1902



Volume 1, Sheet 10
1902



Volume 1, Sheet 77
1902

1890 Source Sheets



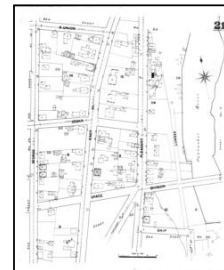
Volume 1, Sheet 2
1890



Volume 1, Sheet 3
1890

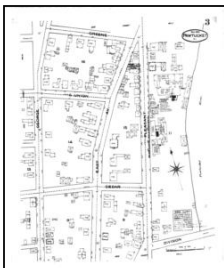


Volume 1, Sheet 20
1890

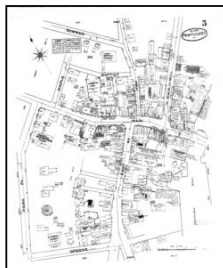


Volume 1, Sheet 21
1890

1884 Source Sheets



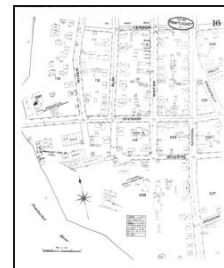
Volume 1, Sheet 3
1884



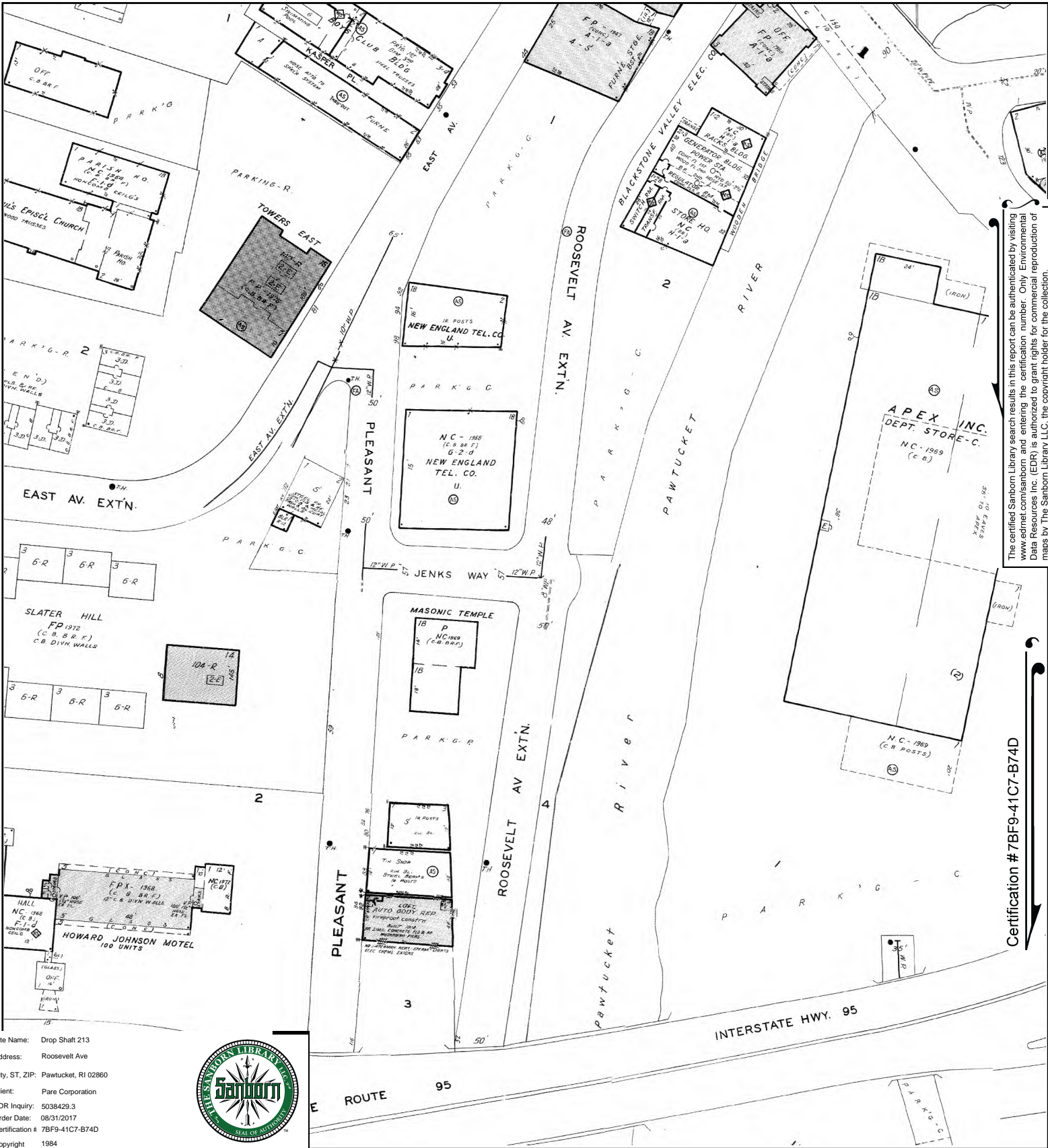
Volume 1, Sheet 5
1884



Volume 1, Sheet 15
1884



Volume 1, Sheet 16
1884



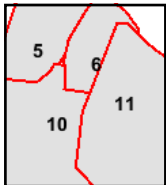
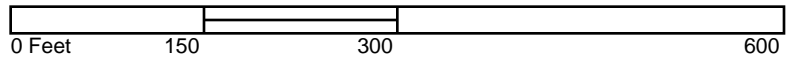
The certified Sanborn Library search results in this report can be authenticated by visiting www.edrmap.com/sanborn and entering the certification number. Only Environmental Data Resources Inc. (EDR) is authorized to grant rights for commercial reproduction of maps by The Sanborn Library LLC, the copyright holder for the collection.

Certification # 7BF9-41C7-B74D

Site Name: Drop Shaft 213
 Address: Roosevelt Ave
 City, ST, ZIP: Pawtucket, RI 02860
 Client: Pare Corporation
 EDR Inquiry: 5038429.3
 Order Date: 08/31/2017
 Certification # 7BF9-41C7-B74D
 Copyright 1984

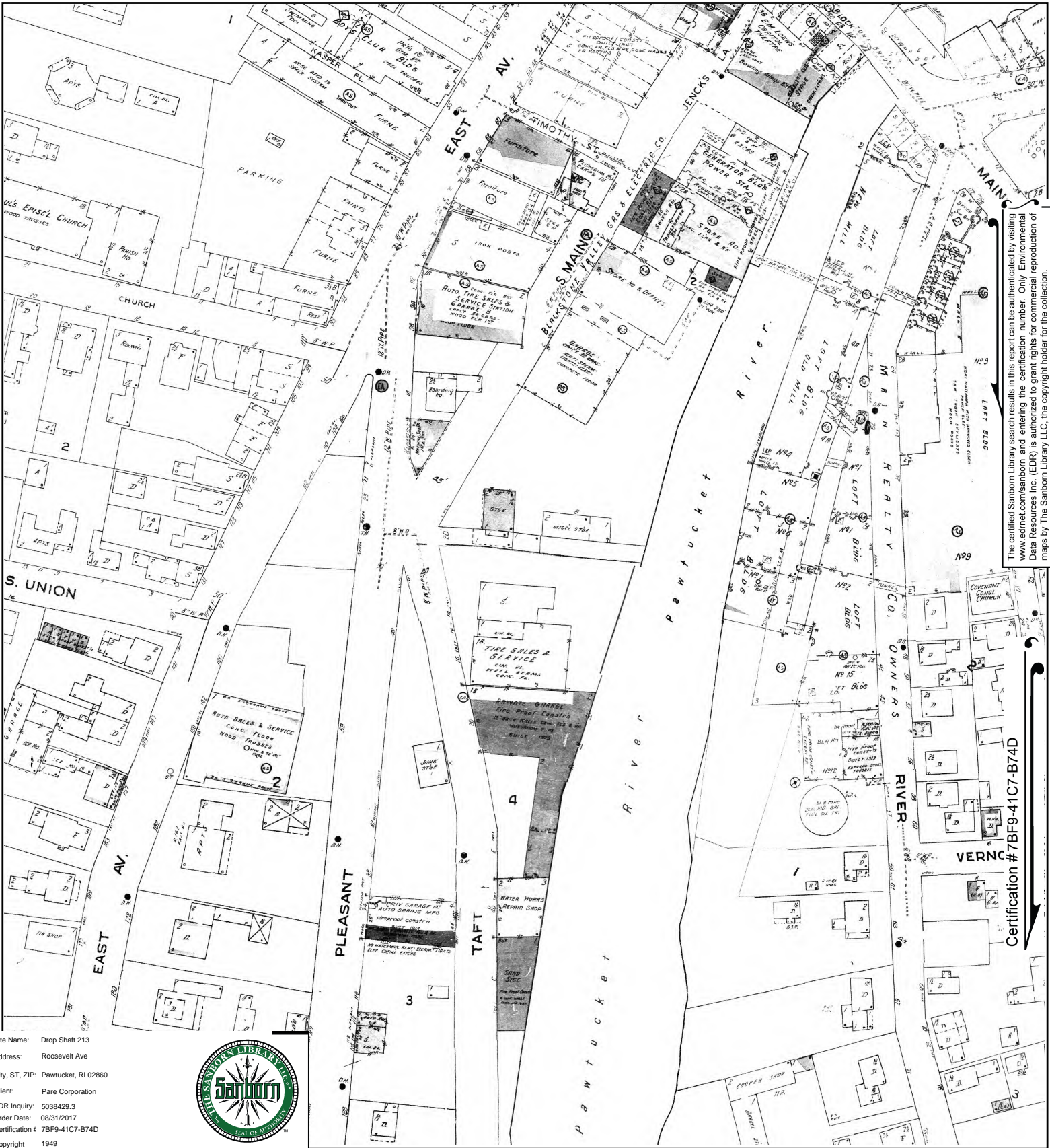


This Certified Sanborn Map combines the following sheets.
 Outlined areas indicate map sheets within the collection.



Volume 1, Sheet 11
 Volume 1, Sheet 10
 Volume 1, Sheet 6
 Volume 1, Sheet 5





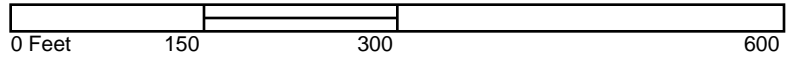
The certified Sanborn Library search results in this report can be authenticated by visiting www.edrnet.com/sanborn and entering the certification number. Only Environmental Data Resources Inc. (EDR) is authorized to grant rights for commercial reproduction of maps by The Sanborn Library LLC, the copyright holder for the collection.

Certification # 7BF9-41C7-B74D

Site Name: Drop Shaft 213
 Address: Roosevelt Ave
 City, ST, ZIP: Pawtucket, RI 02860
 Client: Pare Corporation
 EDR Inquiry: 5038429.3
 Order Date: 08/31/2017
 Certification # 7BF9-41C7-B74D
 Copyright 1949

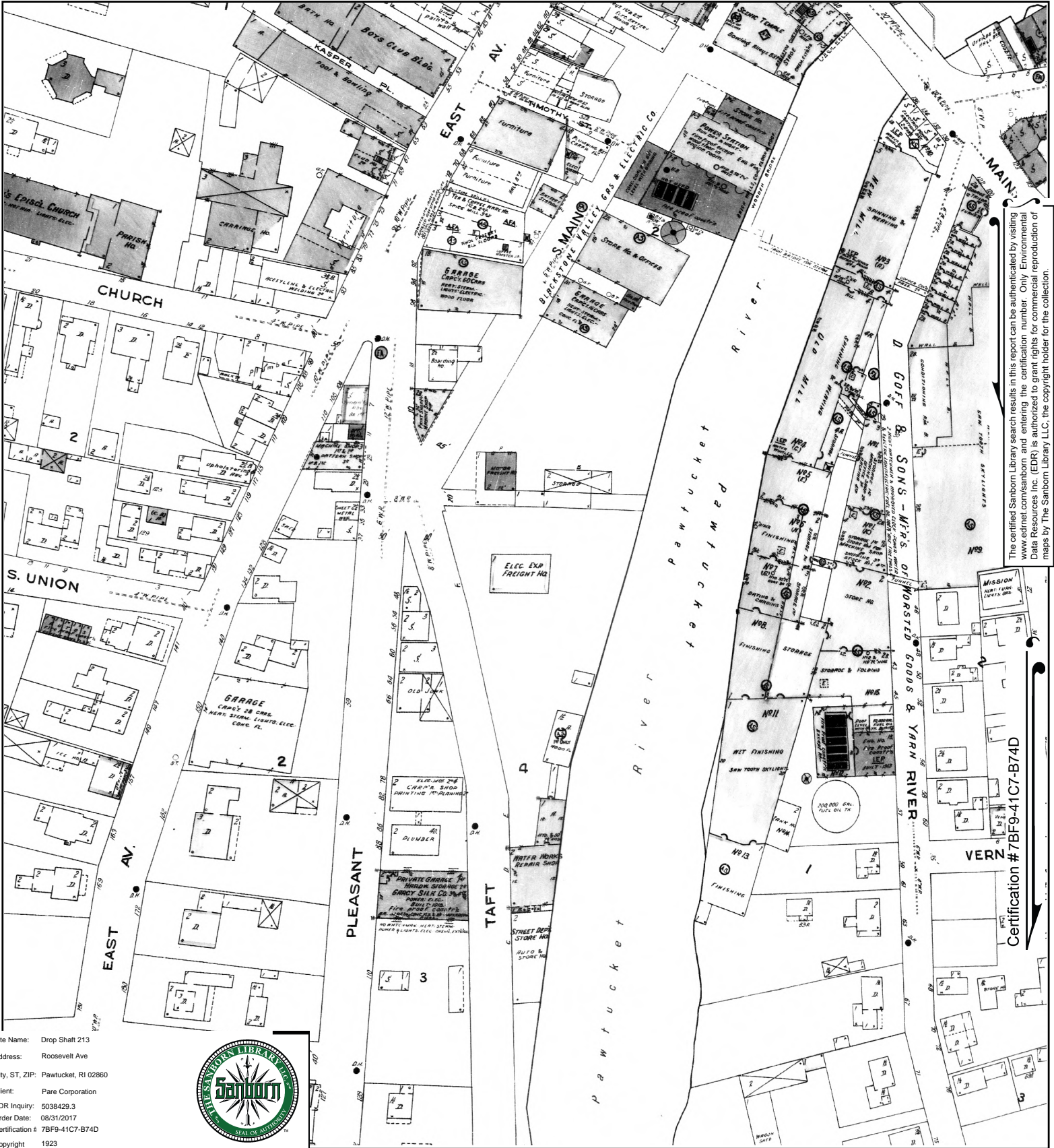


This Certified Sanborn Map combines the following sheets.
 Outlined areas indicate map sheets within the collection.



- Volume 1, Sheet 11
- Volume 1, Sheet 10
- Volume 1, Sheet 6
- Volume 1, Sheet 5
- Volume 1, Sheet xxx





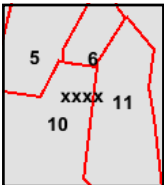
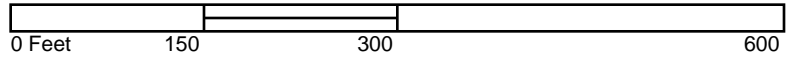
The certified Sanborn Library search results in this report can be authenticated by visiting www.edr.com/sanborn and entering the certification number. Only Environmental Data Resources Inc. (EDR) is authorized to grant rights for commercial reproduction of maps by The Sanborn Library LLC, the copyright holder for the collection.

Certification # 7BF9-41C7-B74D

Site Name: Drop Shaft 213
 Address: Roosevelt Ave
 City, ST, ZIP: Pawtucket, RI 02860
 Client: Pare Corporation
 EDR Inquiry: 5038429.3
 Order Date: 08/31/2017
 Certification # 7BF9-41C7-B74D
 Copyright 1923



This Certified Sanborn Map combines the following sheets.
 Outlined areas indicate map sheets within the collection.



- Volume 1, Sheet 11
- Volume 1, Sheet 10
- Volume 1, Sheet 6
- Volume 1, Sheet 5
- Volume 1, Sheet xxxx

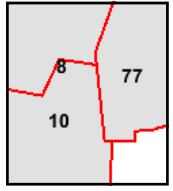
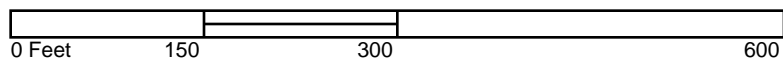




The certified Sanborn Library search results in this report can be authenticated by visiting www.edr.com/sanborn and entering the certification number. Only Environmental Data Resources Inc. (EDR) is authorized to grant rights for commercial reproduction of maps by The Sanborn Library LLC, the copyright holder for the collection.

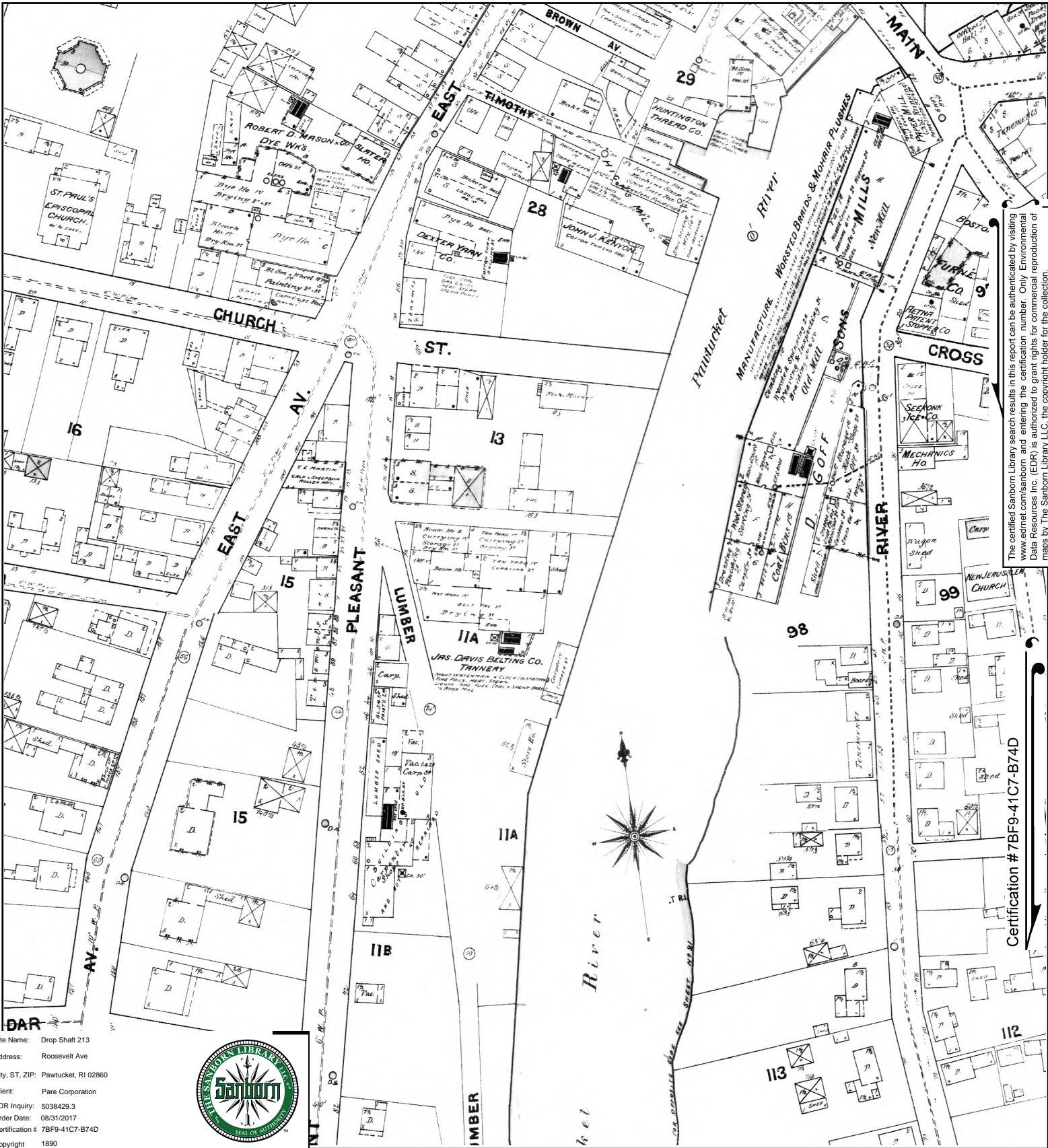
Certification # 7BF9-41C7-B74D

This Certified Sanborn Map combines the following sheets. Outlined areas indicate map sheets within the collection.



Volume 1, Sheet 77
 Volume 1, Sheet 10
 Volume 1, Sheet 8





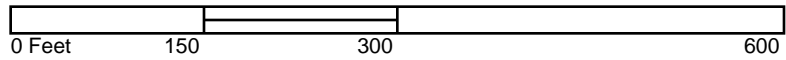
The certified Sanborn Library search results in this report can be authenticated by visiting www.edrmap.com/sanborn and entering the certification number. Only Environmental Data Resources Inc. (EDR) is authorized to grant rights for commercial reproduction of maps by The Sanborn Library LLC, the copyright holder for the collection.

Certification # 7BF9-41C7-B74D

Site Name: Drop Shaft 213
 Address: Roosevelt Ave
 City, ST, ZIP: Pawtucket, RI 02860
 Client: Pare Corporation
 EDR Inquiry: 5038429.3
 Order Date: 08/31/2017
 Certification # 7BF9-41C7-B74D
 Copyright 1890

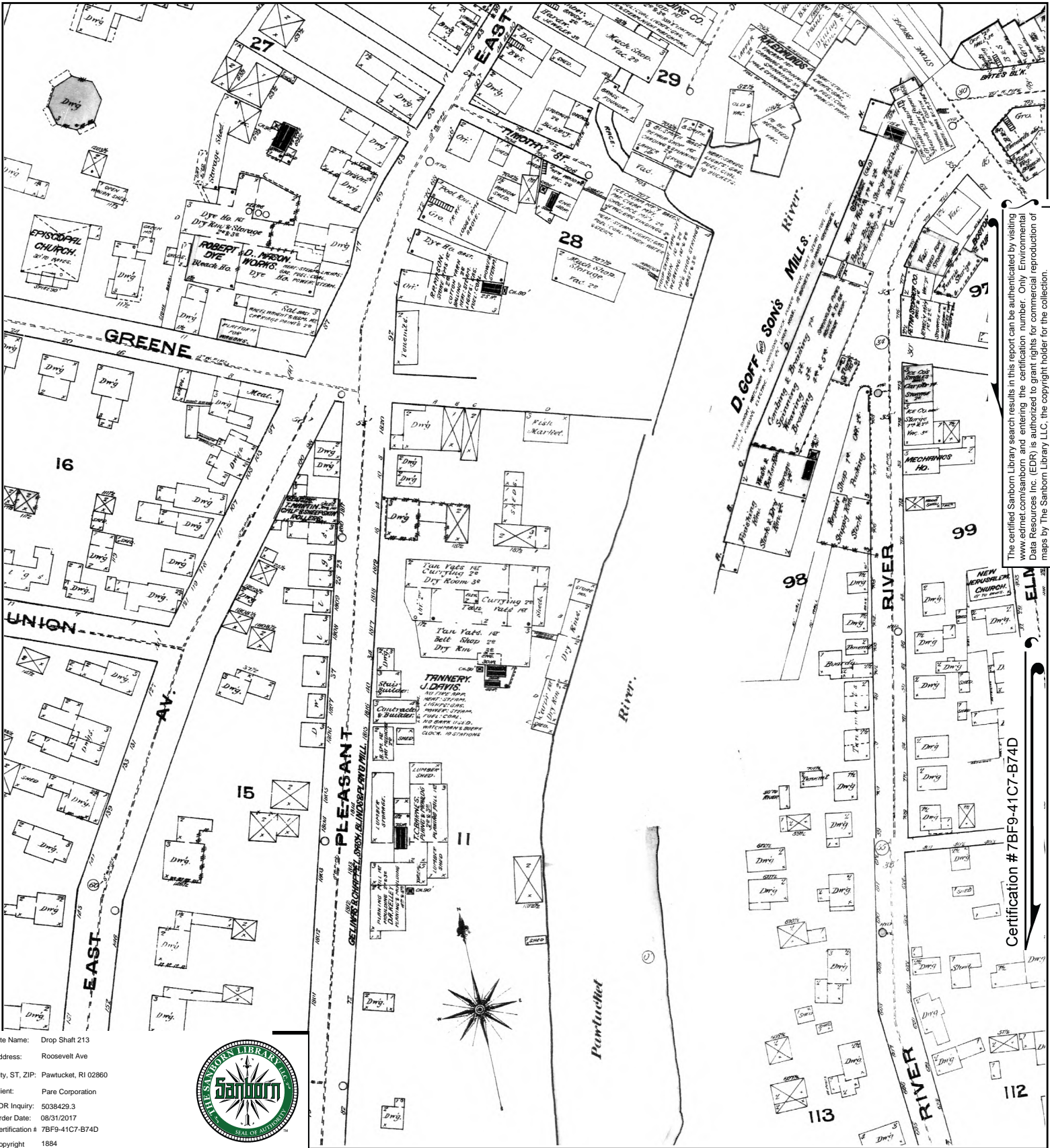


This Certified Sanborn Map combines the following sheets.
 Outlined areas indicate map sheets within the collection.



- Volume 1, Sheet 20
- Volume 1, Sheet 21
- Volume 1, Sheet 3
- Volume 1, Sheet 2





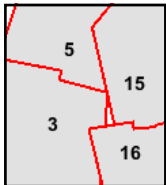
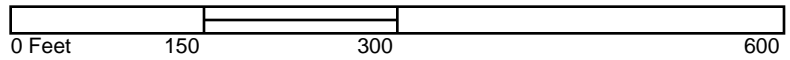
The certified Sanborn Library search results in this report can be authenticated by visiting www.edrmap.com/sanborn and entering the certification number. Only Environmental Data Resources Inc. (EDR) is authorized to grant rights for commercial reproduction of maps by The Sanborn Library LLC, the copyright holder for the collection.

Certification # 7BF9-41C7-B74D

Site Name: Drop Shaft 213
 Address: Roosevelt Ave
 City, ST, ZIP: Pawtucket, RI 02860
 Client: Pare Corporation
 EDR Inquiry: 5038429.3
 Order Date: 08/31/2017
 Certification # 7BF9-41C7-B74D
 Copyright 1884



This Certified Sanborn Map combines the following sheets.
 Outlined areas indicate map sheets within the collection.



- Volume 1, Sheet 16
- Volume 1, Sheet 15
- Volume 1, Sheet 5
- Volume 1, Sheet 3





Drop Shaft 213

Roosevelt Ave

Pawtucket, RI 02860

Inquiry Number: 5038429.9

August 31, 2017

The EDR Aerial Photo Decade Package



6 Armstrong Road, 4th floor
Shelton, CT 06484
Toll Free: 800.352.0050
www.edrnet.com

Site Name:

Drop Shaft 213
 Roosevelt Ave
 Pawtucket, RI 02860
 EDR Inquiry # 5038429.9

Client Name:

Pare Corporation
 8 Blackstone Valley Place
 Lincoln, RI 02865
 Contact: Nathan Meersman



Environmental Data Resources, Inc. (EDR) Aerial Photo Decade Package is a screening tool designed to assist environmental professionals in evaluating potential liability on a target property resulting from past activities. EDR's professional researchers provide digitally reproduced historical aerial photographs, and when available, provide one photo per decade.

Search Results:

<u>Year</u>	<u>Scale</u>	<u>Details</u>	<u>Source</u>
2012	1"=500'	Flight Year: 2012	USDA/NAIP
2010	1"=500'	Flight Year: 2010	USDA/NAIP
2008	1"=500'	Flight Year: 2008	USDA/NAIP
2006	1"=500'	Flight Year: 2006	USDA/NAIP
2005	1"=500'	Flight Year: 2005	USDA/NAIP
1995	1"=500'	Acquisition Date: March 29, 1995	USGS/DOQQ
1985	1"=500'	Flight Date: March 16, 1985	USGS
1981	1"=500'	Flight Date: April 13, 1981	RIGIS
1975	1"=500'	Flight Date: August 10, 1975	USDA
1970	1"=500'	Flight Date: October 06, 1970	USDA
1969	1"=500'	Flight Date: April 13, 1969	USGS
1962	1"=500'	Flight Date: April 27, 1962	RIGIS
1955	1"=500'	Flight Date: May 19, 1955	USGS
1951	1"=500'	Flight Date: October 20, 1951	USAF
1939	1"=500'	Flight Date: May 10, 1939	RIGIS

When delivered electronically by EDR, the aerial photo images included with this report are for ONE TIME USE ONLY. Further reproduction of these aerial photo images is prohibited without permission from EDR. For more information contact your EDR Account Executive.

Disclaimer - Copyright and Trademark Notice

This Report contains certain information obtained from a variety of public and other sources reasonably available to Environmental Data Resources, Inc. It cannot be concluded from this Report that coverage information for the target and surrounding properties does not exist from other sources. NO WARRANTY EXPRESSED OR IMPLIED, IS MADE WHATSOEVER IN CONNECTION WITH THIS REPORT. ENVIRONMENTAL DATA RESOURCES, INC. SPECIFICALLY DISCLAIMS THE MAKING OF ANY SUCH WARRANTIES, INCLUDING WITHOUT LIMITATION, MERCHANTABILITY OR FITNESS FOR A PARTICULAR USE OR PURPOSE. ALL RISK IS ASSUMED BY THE USER. IN NO EVENT SHALL ENVIRONMENTAL DATA RESOURCES, INC. BE LIABLE TO ANYONE, WHETHER ARISING OUT OF ERRORS OR OMISSIONS, NEGLIGENCE, ACCIDENT OR ANY OTHER CAUSE, FOR ANY LOSS OF DAMAGE, INCLUDING, WITHOUT LIMITATION, SPECIAL, INCIDENTAL, CONSEQUENTIAL, OR EXEMPLARY DAMAGES. ANY LIABILITY ON THE PART OF ENVIRONMENTAL DATA RESOURCES, INC. IS STRICTLY LIMITED TO A REFUND OF THE AMOUNT PAID FOR THIS REPORT. Purchaser accepts this Report "AS IS". Any analyses, estimates, ratings, environmental risk levels or risk codes provided in this Report are provided for illustrative purposes only, and are not intended to provide, nor should they be interpreted as providing any facts regarding, or prediction or forecast of, any environmental risk for any property. Only a Phase I Environmental Site Assessment performed by an environmental professional can provide information regarding the environmental risk for any property. Additionally, the information provided in this Report is not to be construed as legal advice.

Copyright 2017 by Environmental Data Resources, Inc. All rights reserved. Reproduction in any media or format, in whole or in part, of any report or map of Environmental Data Resources, Inc., or its affiliates, is prohibited without prior written permission.

EDR and its logos (including Sanborn and Sanborn Map) are trademarks of Environmental Data Resources, Inc. or its affiliates. All other trademarks used herein are the property of their respective owners.




INQUIRY #: 5038429.9

YEAR: 2012

— = 500'





INQUIRY #: 5038429.9

YEAR: 2010

— = 500'





INQUIRY #: 5038429.9

YEAR: 2008

— = 500'





INQUIRY #: 5038429.9

YEAR: 2006

— = 500'





INQUIRY #: 5038429.9

YEAR: 2005

— = 500'





INQUIRY #: 5038429.9

YEAR: 1995

— = 500'





INQUIRY #: 5038429.9

YEAR: 1985

— = 500'





INQUIRY #: 5038429.9

YEAR: 1981

— = 500'






INQUIRY #: 5038429.9

YEAR: 1975

— = 500'





INQUIRY #: 5038429.9

YEAR: 1970

— = 500'



A9



INQUIRY #: 5038429.9

YEAR: 1969

— = 500'






INQUIRY #: 5038429.9

YEAR: 1962

— = 500'





INQUIRY #: 5038429.9

YEAR: 1955

— = 500'





INQUIRY #: 5038429.9

YEAR: 1951

— = 500'





INQUIRY #: 5038429.9

YEAR: 1939

— = 500'



Drop Shaft 213
Roosevelt Ave
Pawtucket, RI 02860

Inquiry Number: 5038429.4

August 31, 2017

EDR Historical Topo Map Report

with QuadMatch™



6 Armstrong Road, 4th floor
Shelton, CT 06484
Toll Free: 800.352.0050
www.edrnet.com

EDR Historical Topo Map Report

08/31/17

Site Name:

Drop Shaft 213
Roosevelt Ave
Pawtucket, RI 02860
EDR Inquiry # 5038429.4

Client Name:

Pare Corporation
8 Blackstone Valley Place
Lincoln, RI 02865
Contact: Nathan Meersman



EDR Topographic Map Library has been searched by EDR and maps covering the target property location as provided by Pare Corporation were identified for the years listed below. EDR's Historical Topo Map Report is designed to assist professionals in evaluating potential liability on a target property resulting from past activities. EDR's Historical Topo Map Report includes a search of a collection of public and private color historical topographic maps, dating back to the late 1800s.

Search Results:

Coordinates:

P.O.#	NA	Latitude:	41.874867 41° 52' 30" North
Project:	14106.02 Task 17.4.3	Longitude:	-71.384658 -71° 23' 5" West
		UTM Zone:	Zone 19 North
		UTM X Meters:	302115.53
		UTM Y Meters:	4638632.63
		Elevation:	25.22' above sea level

Maps Provided:

2012	1947	1889
1996, 1998	1944, 1949	
1987	1942, 1943	
1979	1938, 1939, 1941	
1975	1935	
1970, 1971	1921	
1957	1915	
1949	1894	

Disclaimer - Copyright and Trademark Notice

This Report contains certain information obtained from a variety of public and other sources reasonably available to Environmental Data Resources, Inc. It cannot be concluded from this Report that coverage information for the target and surrounding properties does not exist from other sources. NO WARRANTY EXPRESSED OR IMPLIED, IS MADE WHATSOEVER IN CONNECTION WITH THIS REPORT. ENVIRONMENTAL DATA RESOURCES, INC. SPECIFICALLY DISCLAIMS THE MAKING OF ANY SUCH WARRANTIES, INCLUDING WITHOUT LIMITATION, MERCHANTABILITY OR FITNESS FOR A PARTICULAR USE OR PURPOSE. ALL RISK IS ASSUMED BY THE USER. IN NO EVENT SHALL ENVIRONMENTAL DATA RESOURCES, INC. BE LIABLE TO ANYONE, WHETHER ARISING OUT OF ERRORS OR OMISSIONS, NEGLIGENCE, ACCIDENT OR ANY OTHER CAUSE, FOR ANY LOSS OF DAMAGE, INCLUDING, WITHOUT LIMITATION, SPECIAL, INCIDENTAL, CONSEQUENTIAL, OR EXEMPLARY DAMAGES. ANY LIABILITY ON THE PART OF ENVIRONMENTAL DATA RESOURCES, INC. IS STRICTLY LIMITED TO A REFUND OF THE AMOUNT PAID FOR THIS REPORT. Purchaser accepts this Report "AS IS". Any analyses, estimates, ratings, environmental risk levels or risk codes provided in this Report are provided for illustrative purposes only, and are not intended to provide, nor should they be interpreted as providing any facts regarding, or prediction or forecast of, any environmental risk for any property. Only a Phase I Environmental Site Assessment performed by an environmental professional can provide information regarding the environmental risk for any property. Additionally, the information provided in this Report is not to be construed as legal advice.

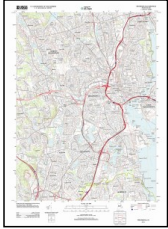
Copyright 2017 by Environmental Data Resources, Inc. All rights reserved. Reproduction in any media or format, in whole or in part, of any report or map of Environmental Data Resources, Inc., or its affiliates, is prohibited without prior written permission.

EDR and its logos (including Sanborn and Sanborn Map) are trademarks of Environmental Data Resources, Inc. or its affiliates. All other trademarks used herein are the property of their respective owners.

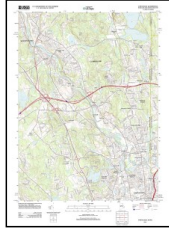
Topo Sheet Key

This EDR Topo Map Report is based upon the following USGS topographic map sheets.

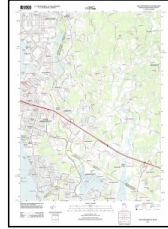
2012 Source Sheets



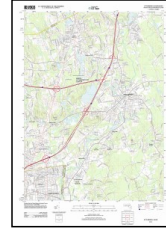
Providence
2012
7.5-minute, 24000



Pawtucket
2012
7.5-minute, 24000



East Providence
2012
7.5-minute, 24000



Attleboro
2012
7.5-minute, 24000

1996, 1998 Source Sheets



Providence
1996
7.5-minute, 24000
Aerial Photo Revised 1996



Pawtucket
1998
7.5-minute, 24000
Aerial Photo Revised 1975

1987 Source Sheets

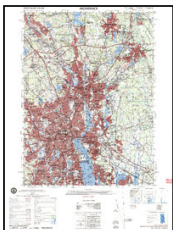


Attleboro
1987
7.5-minute, 25000
Aerial Photo Revised 1981



Providence
1987
7.5-minute, 25000
Aerial Photo Revised 1981

1979 Source Sheets

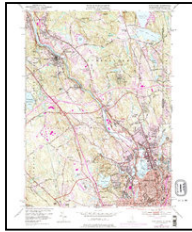


Providence
1979
15-minute, 50000

Topo Sheet Key

This EDR Topo Map Report is based upon the following USGS topographic map sheets.

1975 Source Sheets



Pawtucket
1975
7.5-minute, 24000



Providence
1975
7.5-minute, 24000
Aerial Photo Revised 1975

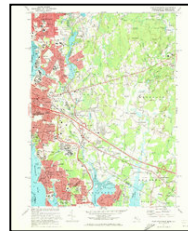
1970, 1971 Source Sheets



Pawtucket
1970
7.5-minute, 24000
Aerial Photo Revised 1970

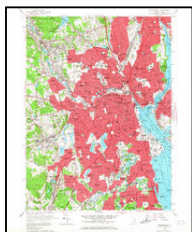


Providence
1970
7.5-minute, 24000
Aerial Photo Revised 1970



East Providence
1971
7.5-minute, 24000
Aerial Photo Revised 1969

1957 Source Sheets



Providence
1957
7.5-minute, 24000
Aerial Photo Revised 1955

1949 Source Sheets



East Providence
1949
7.5-minute, 24000



Attleboro
1949
7.5-minute, 24000



Pawtucket
1949
7.5-minute, 24000

Topo Sheet Key

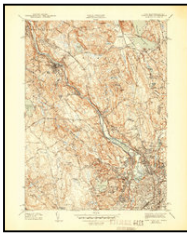
This EDR Topo Map Report is based upon the following USGS topographic map sheets.

1947 Source Sheets




PROVIDENCE
1947
7.5-minute, 25000

1944, 1949 Source Sheets



Pawtucket
1944
7.5-minute, 31680

1942, 1943 Source Sheets



Pawtucket
1942
7.5-minute, 31680

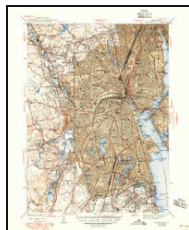


Attleboro
1943
7.5-minute, 31680

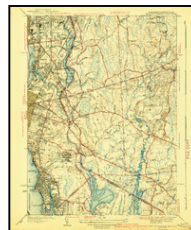
1938, 1939, 1941 Source Sheets



Pawtucket
1938
7.5-minute, 31680



Providence
1939
7.5-minute, 31680



East Providence
1941
7.5-minute, 31680

Topo Sheet Key

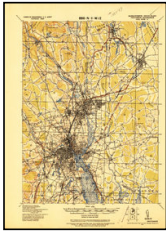
This EDR Topo Map Report is based upon the following USGS topographic map sheets.

1935 Source Sheets



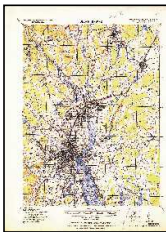
Providence
1935
7.5-minute, 24000

1921 Source Sheets



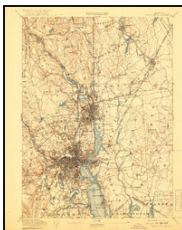
Providence
1921
15-minute, 62500

1915 Source Sheets



PROVIDENCE
1915
15-minute, 62500

1894 Source Sheets



Providence
1894
15-minute, 62500

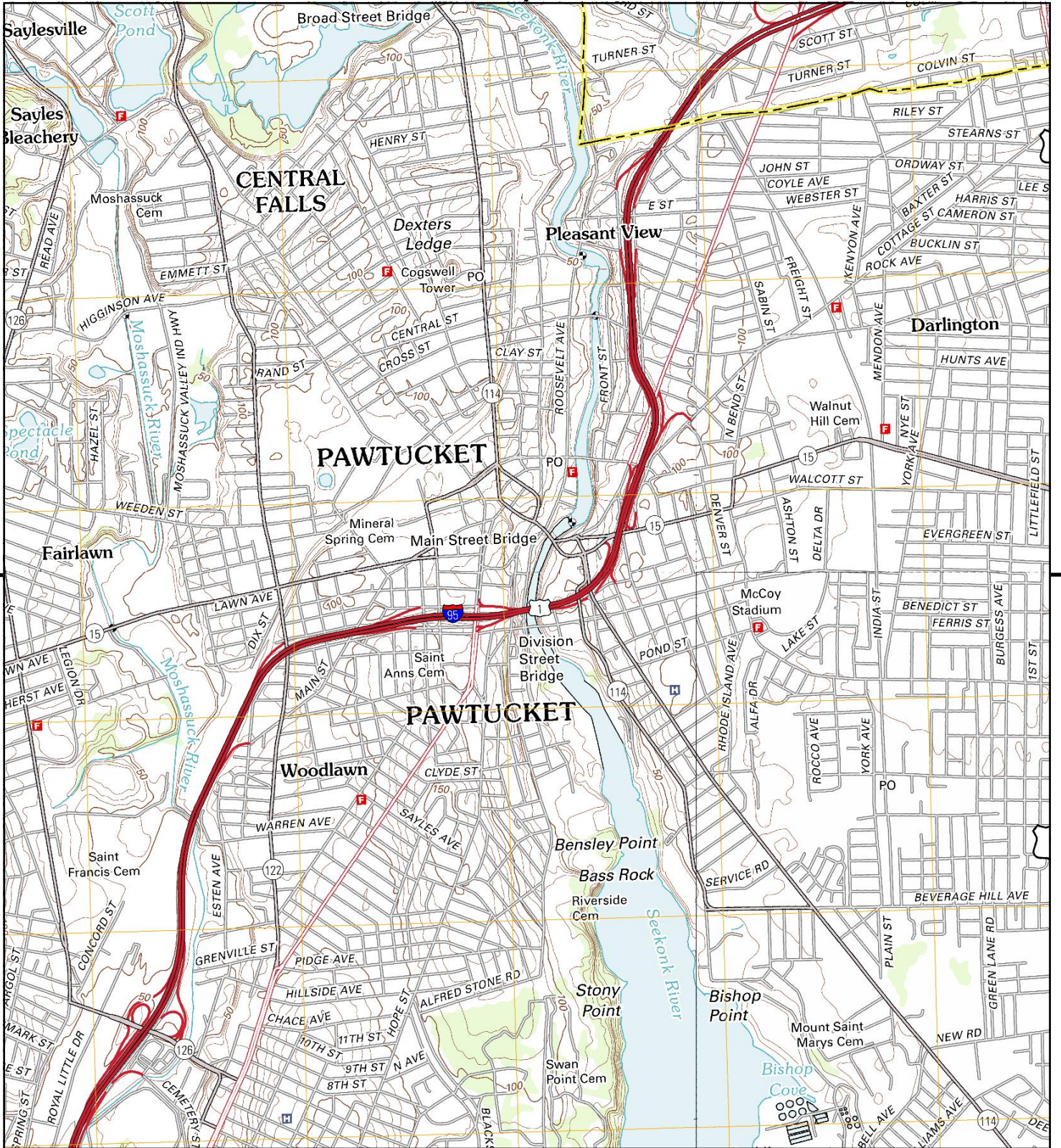
Topo Sheet Key

This EDR Topo Map Report is based upon the following USGS topographic map sheets.

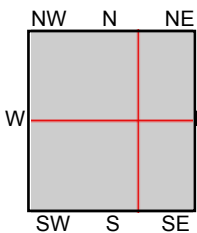
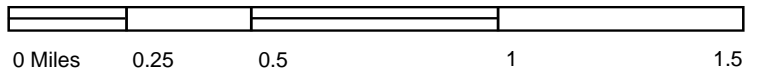
1889 Source Sheets



Providence
1889
15-minute, 62500



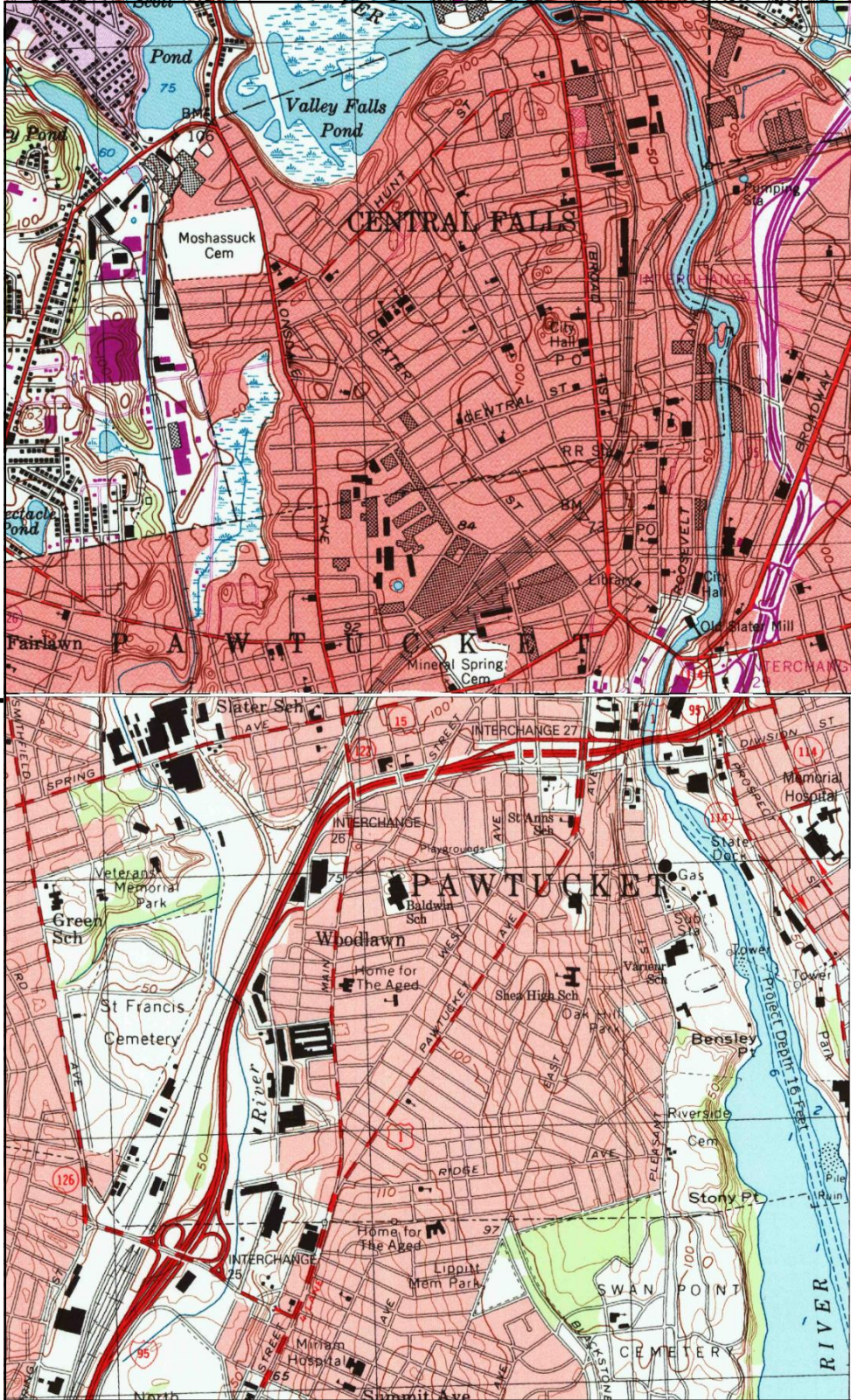
This report includes information from the following map sheet(s).



TP, Providence, 2012, 7.5-minute
 NE, Attleboro, 2012, 7.5-minute
 SE, East Providence, 2012, 7.5-minute
 NW, Pawtucket, 2012, 7.5-minute

SITE NAME: Drop Shaft 213
ADDRESS: Roosevelt Ave
 Pawtucket, RI 02860
CLIENT: Pare Corporation





UNMAPPED UNMAPPED

UNMAPPED UNMAPPED

UNMAPPED UNMAPPED

UNMAPPED UNMAPPED

UNMAPPED UNMAPPED

UNMAPPED UNMAPPED

UNMAPPED UNMAPPED

UNMAPPED UNMAPPED

UNMAPPED UNMAPPED

UNMAPPED UNMAPPED

UNMAPPED UNMAPPED

UNMAPPED UNMAPPED

UNMAPPED UNMAPPED

UNMAPPED UNMAPPED

UNMAPPED UNMAPPED

UNMAPPED UNMAPPED

UNMAPPED UNMAPPED

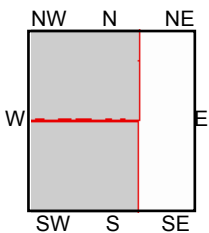
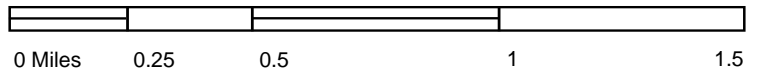
UNMAPPED UNMAPPED

UNMAPPED UNMAPPED

UNMAPPED UNMAPPED

UNMAPPED UNMAPPED

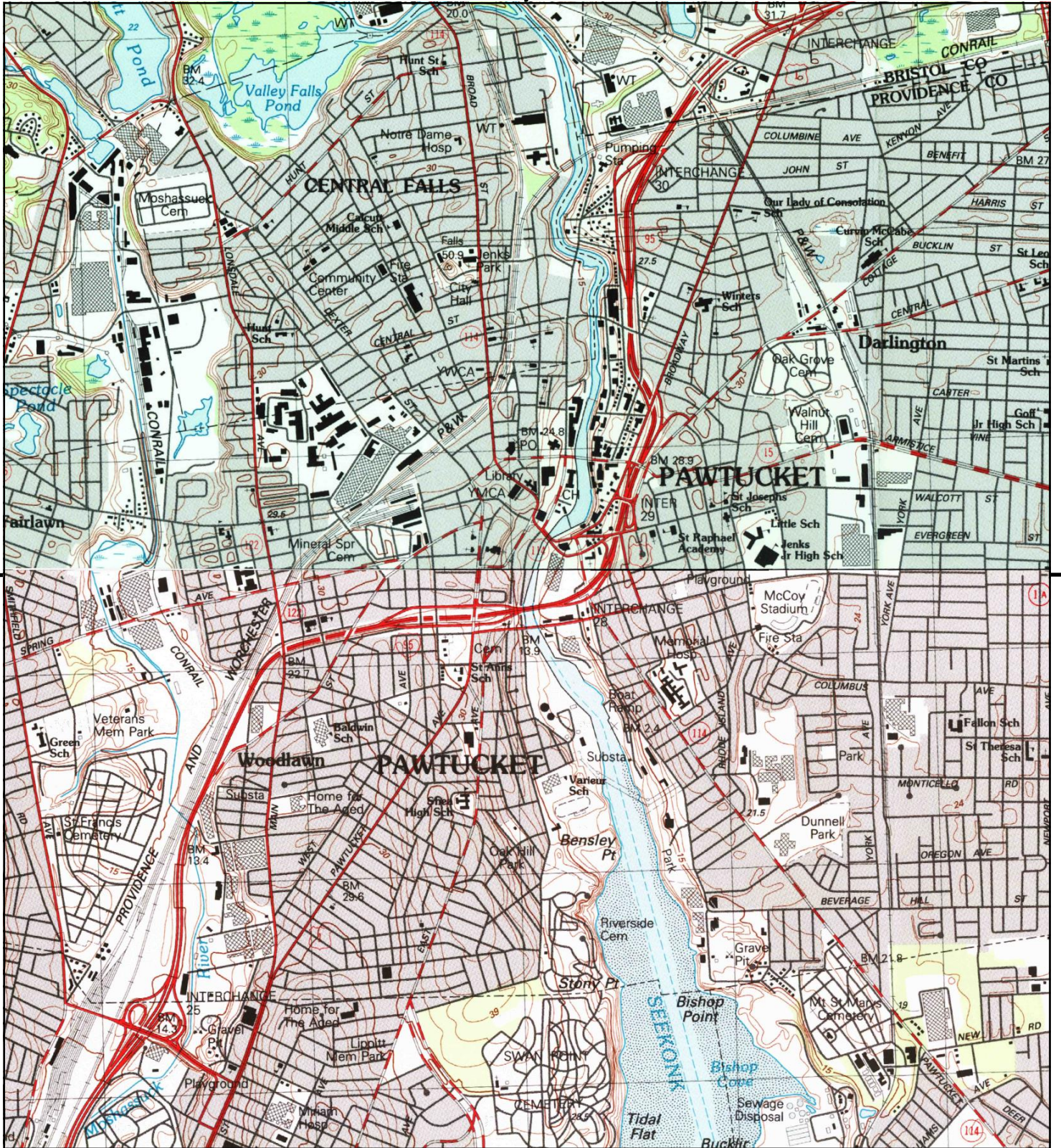
This report includes information from the following map sheet(s).



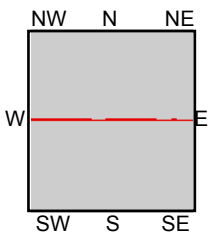
TP, Providence, 1996, 7.5-minute
 NW, Pawtucket, 1998, 7.5-minute

SITE NAME: Drop Shaft 213
 ADDRESS: Roosevelt Ave
 Pawtucket, RI 02860
 CLIENT: Pare Corporation





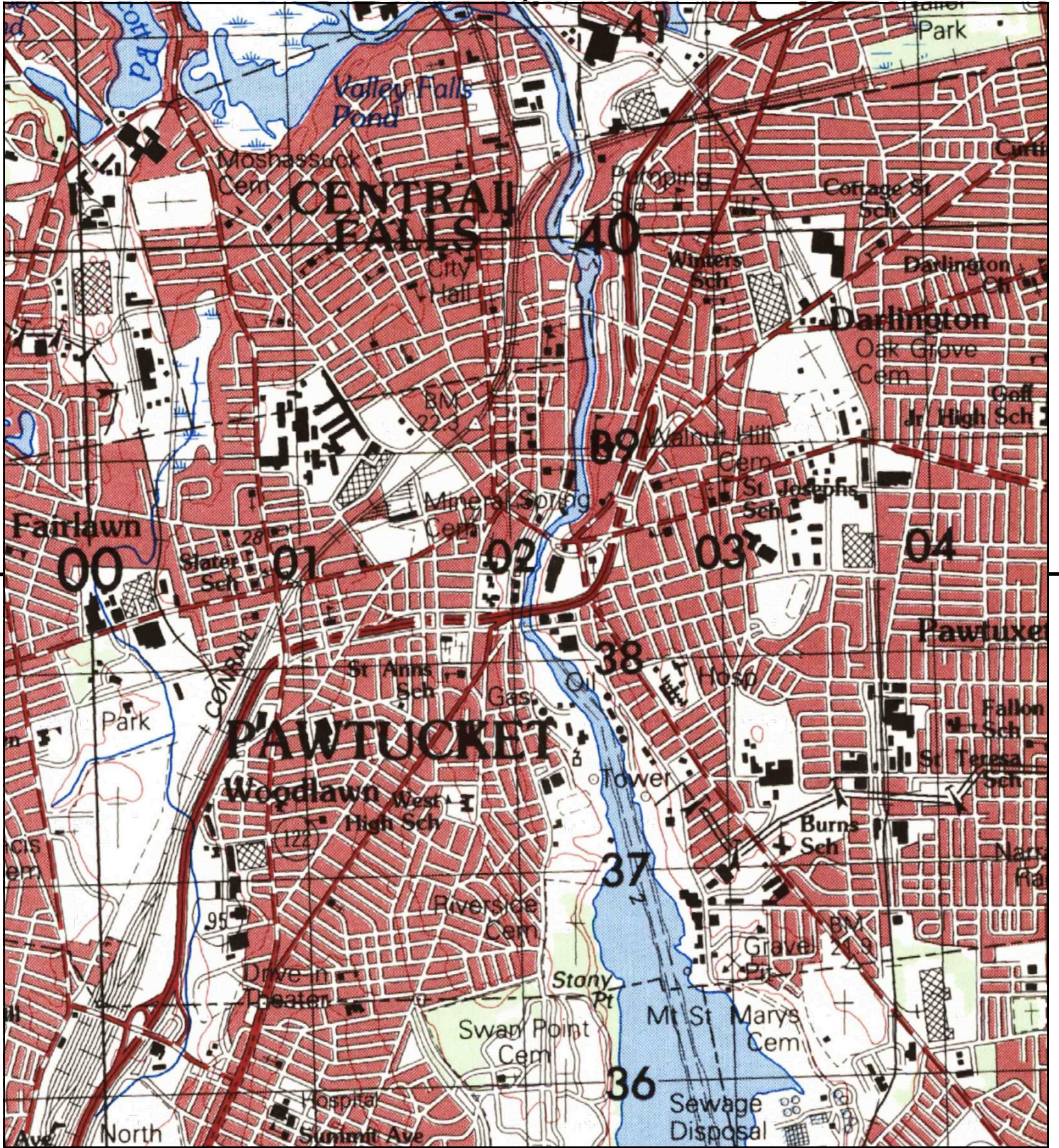
This report includes information from the following map sheet(s).



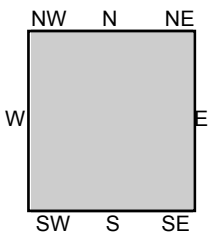
TP, Providence, 1987, 7.5-minute
N, Attleboro, 1987, 7.5-minute

SITE NAME: Drop Shaft 213
ADDRESS: Roosevelt Ave
Pawtucket, RI 02860
CLIENT: Pare Corporation





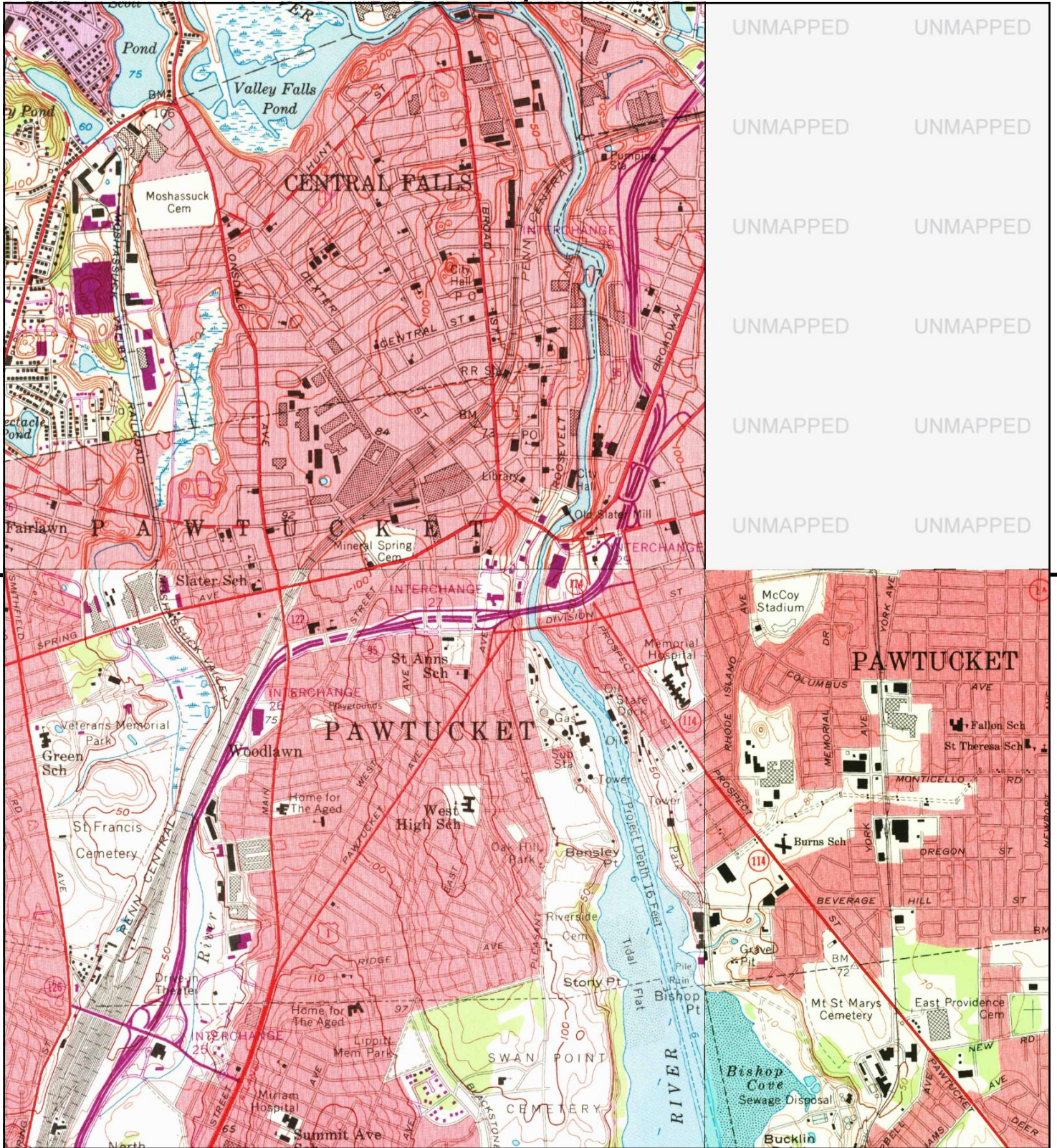
This report includes information from the following map sheet(s).



TP, Providence, 1979, 15-minute

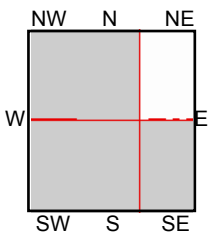
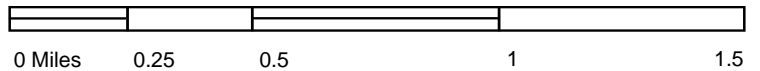
SITE NAME: Drop Shaft 213
 ADDRESS: Roosevelt Ave
 Pawtucket, RI 02860
 CLIENT: Pare Corporation





UNMAPPED UNMAPPED
 UNMAPPED UNMAPPED
 UNMAPPED UNMAPPED
 UNMAPPED UNMAPPED
 UNMAPPED UNMAPPED
 UNMAPPED UNMAPPED

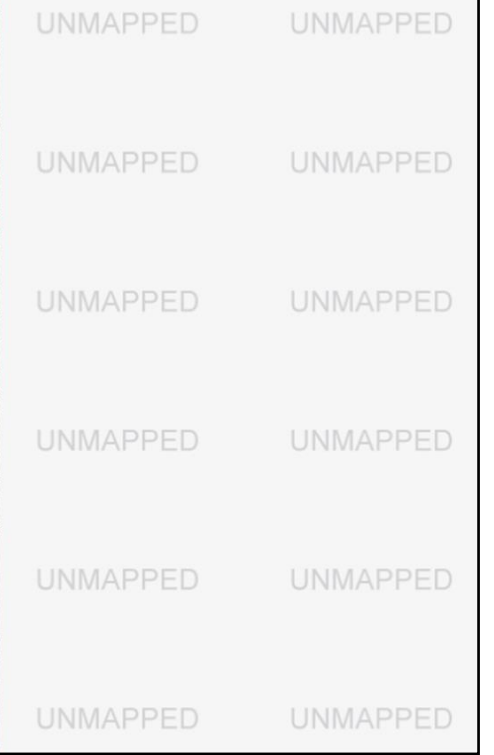
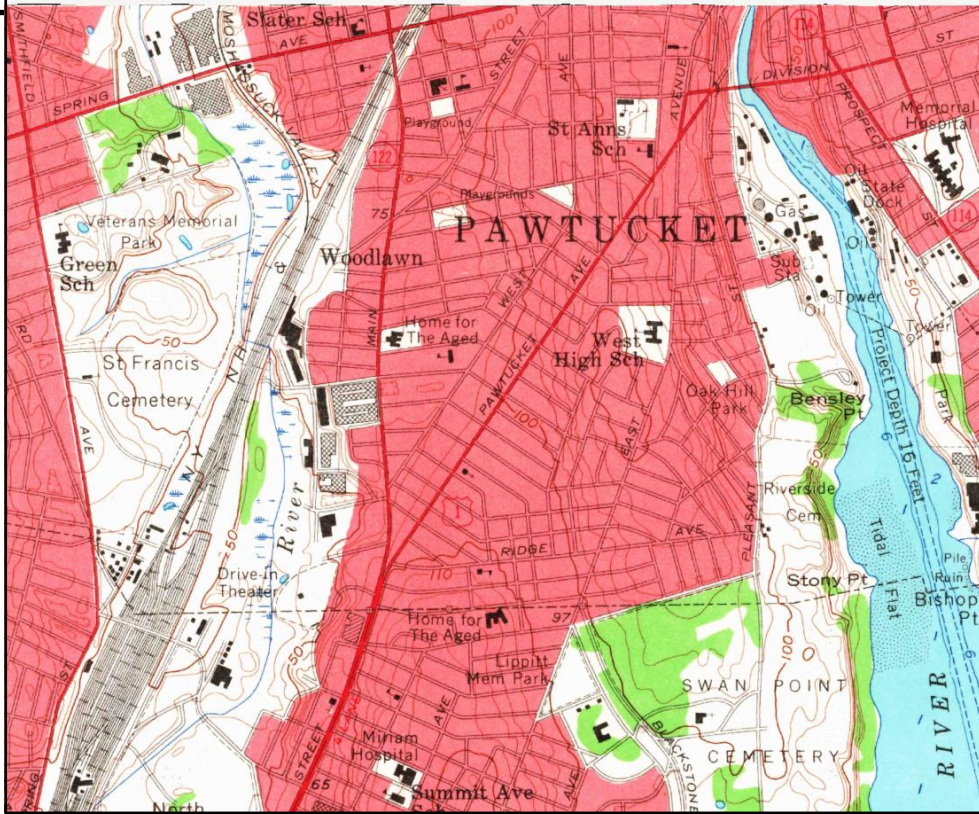
This report includes information from the following map sheet(s).



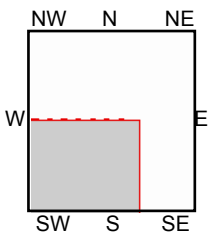
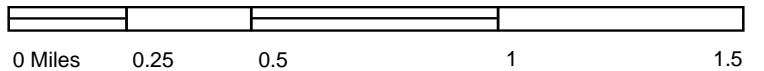
TP, Providence, 1970, 7.5-minute
 SE, East Providence, 1971, 7.5-minute
 NW, Pawtucket, 1970, 7.5-minute

SITE NAME: Drop Shaft 213
 ADDRESS: Roosevelt Ave
 Pawtucket, RI 02860
 CLIENT: Pare Corporation





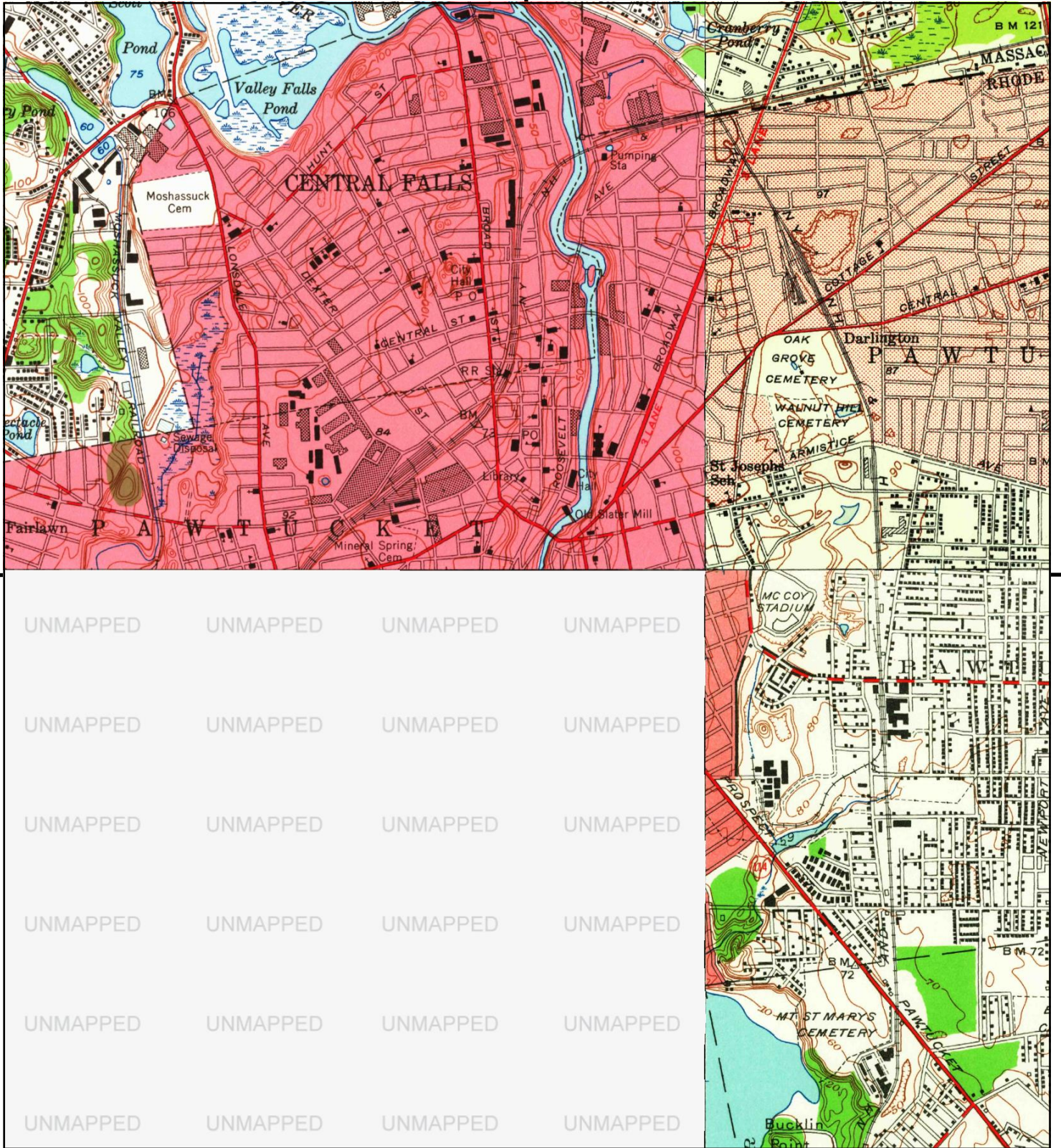
This report includes information from the following map sheet(s).



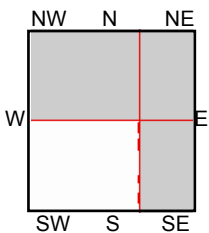
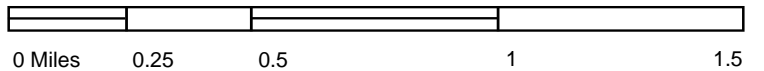
TP, Providence, 1957, 7.5-minute

SITE NAME: Drop Shaft 213
ADDRESS: Roosevelt Ave
 Pawtucket, RI 02860
CLIENT: Pare Corporation





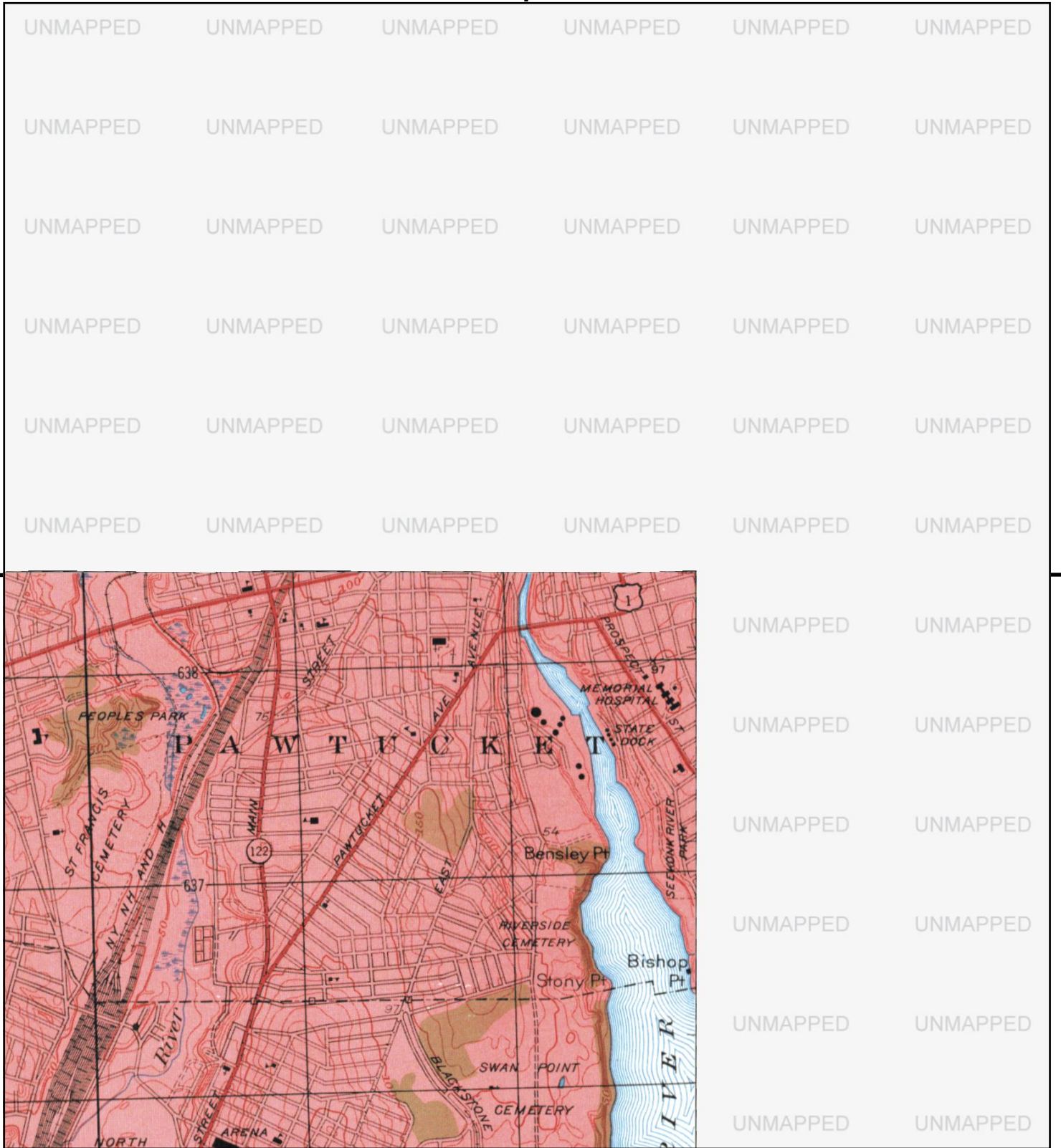
This report includes information from the following map sheet(s).



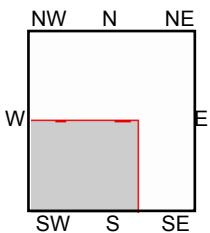
NE, Attleboro, 1949, 7.5-minute
 SE, East Providence, 1949, 7.5-minute
 NW, Pawtucket, 1949, 7.5-minute

SITE NAME: Drop Shaft 213
ADDRESS: Roosevelt Ave
 Pawtucket, RI 02860
CLIENT: Pare Corporation





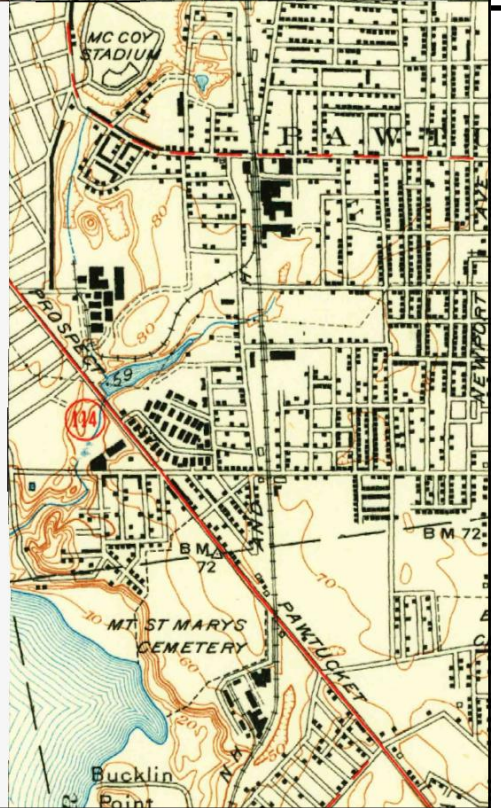
This report includes information from the following map sheet(s).



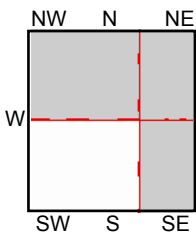
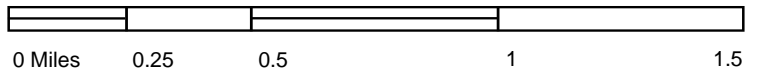
TP, PROVIDENCE, 1947, 7.5-minute

SITE NAME: Drop Shaft 213
 ADDRESS: Roosevelt Ave
 Pawtucket, RI 02860
 CLIENT: Pare Corporation





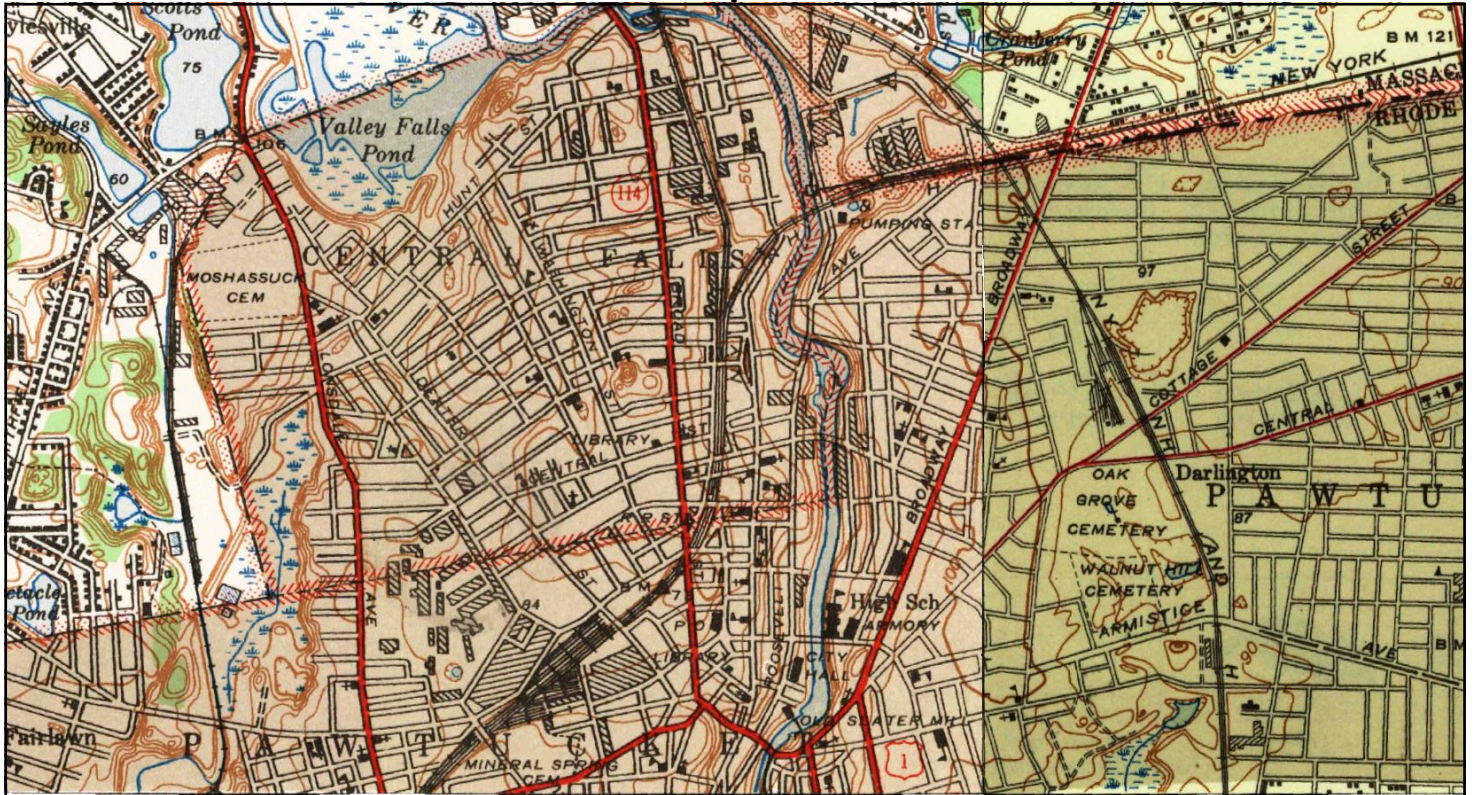
This report includes information from the following map sheet(s).



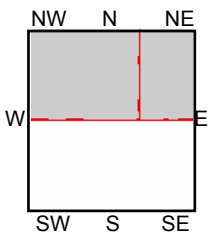
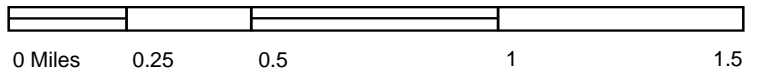
NE, Attleboro, 1949, 7.5-minute
 SE, East Providence, 1949, 7.5-minute
 NW, Pawtucket, 1944, 7.5-minute
 NW, Pawtucket, 1949, 7.5-minute

SITE NAME: Drop Shaft 213
 ADDRESS: Roosevelt Ave
 Pawtucket, RI 02860
 CLIENT: Pare Corporation





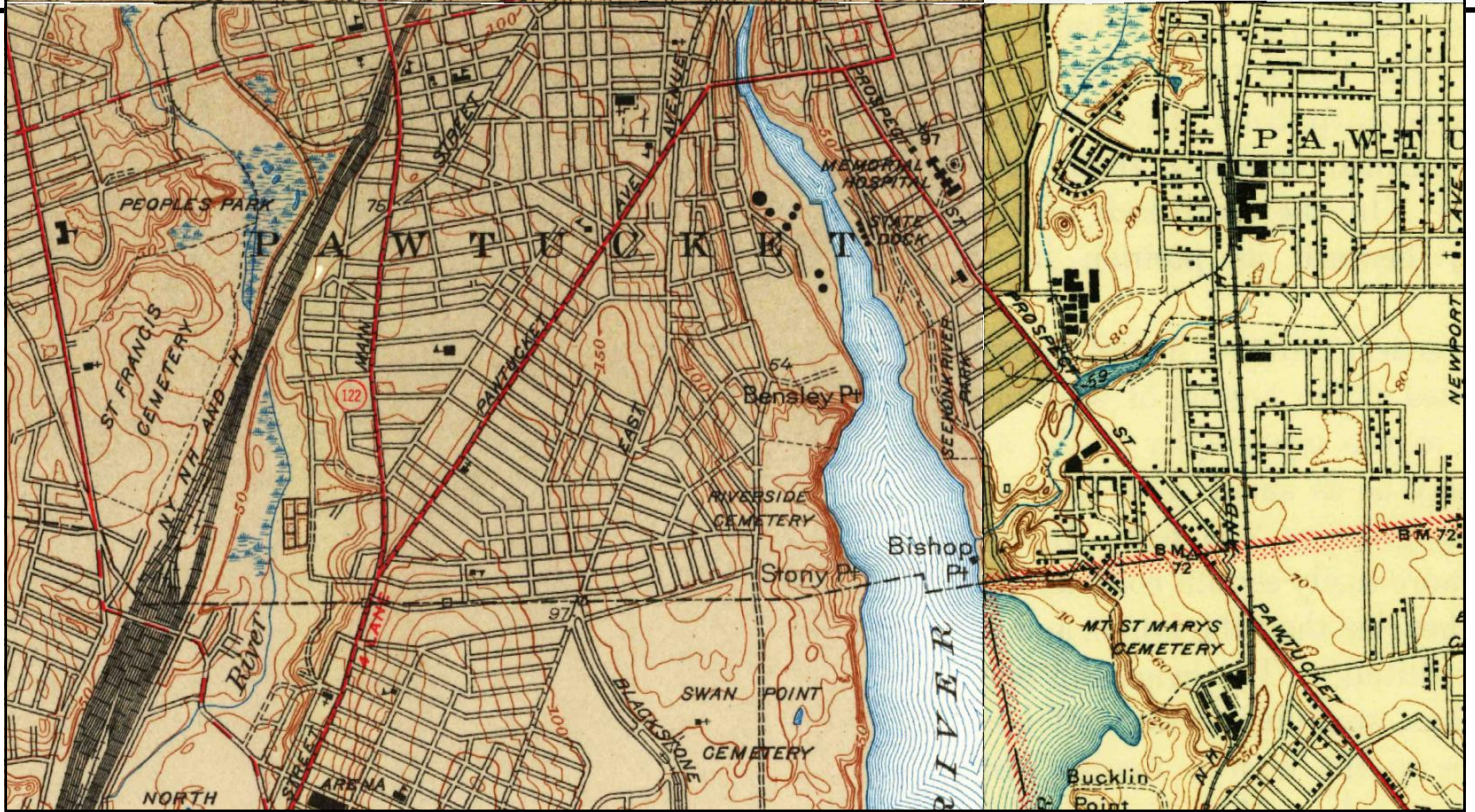
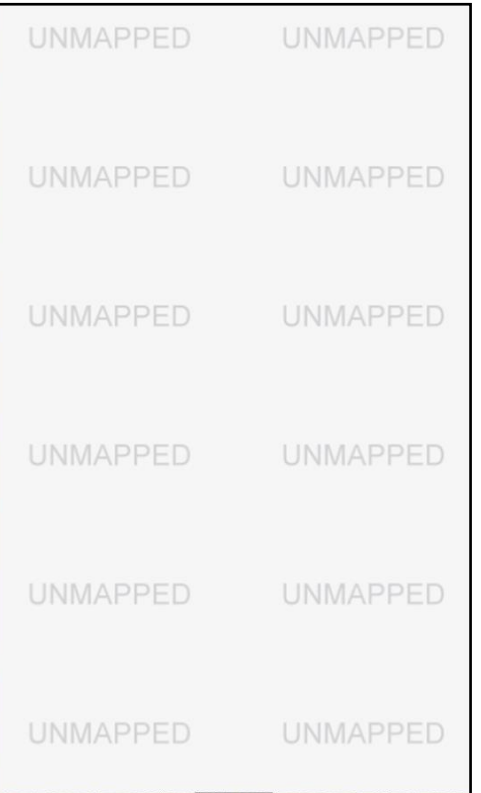
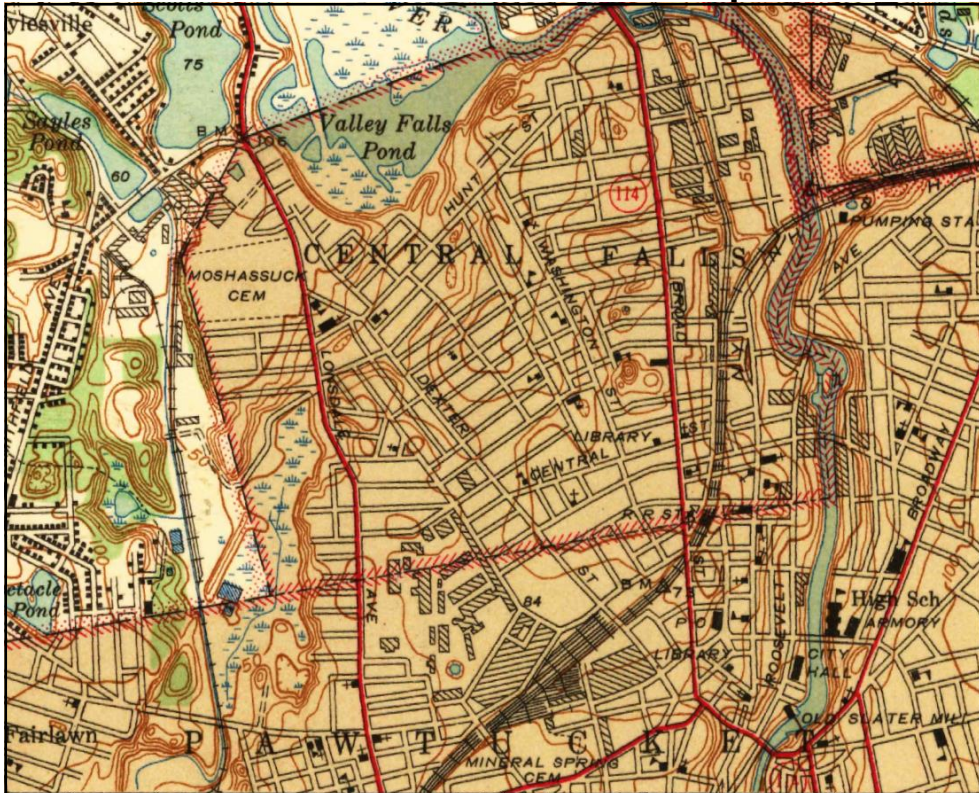
This report includes information from the following map sheet(s).



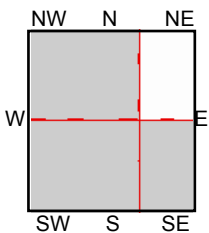
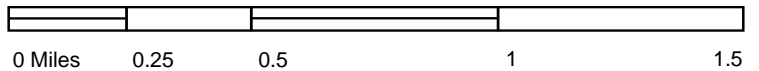
NE, Attleboro, 1943, 7.5-minute
 NW, Pawtucket, 1942, 7.5-minute

SITE NAME: Drop Shaft 213
ADDRESS: Roosevelt Ave
 Pawtucket, RI 02860
CLIENT: Pare Corporation





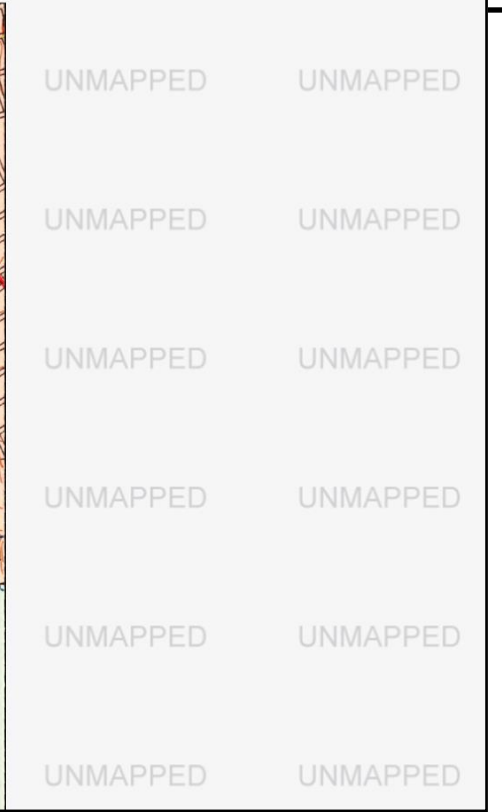
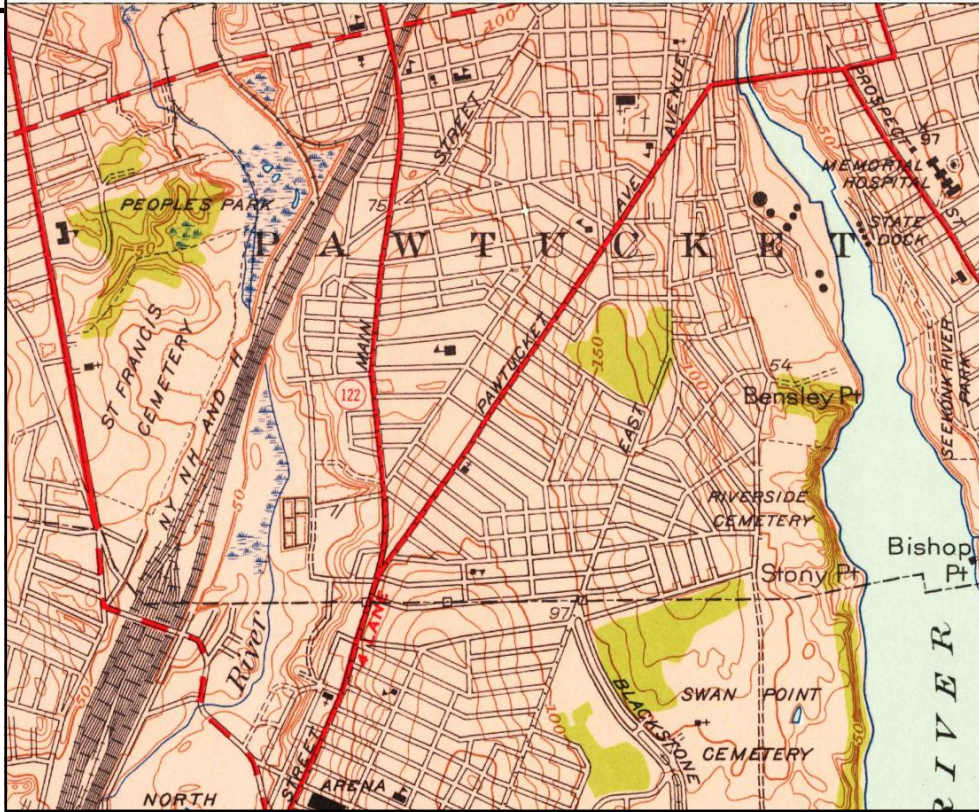

This report includes information from the following map sheet(s).



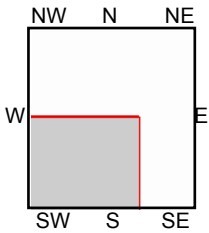
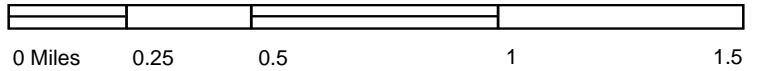
TP, Providence, 1939, 7.5-minute
SE, East Providence, 1941, 7.5-minute
NW, Pawtucket, 1938, 7.5-minute

SITE NAME: Drop Shaft 213
ADDRESS: Roosevelt Ave
Pawtucket, RI 02860
CLIENT: Pare Corporation





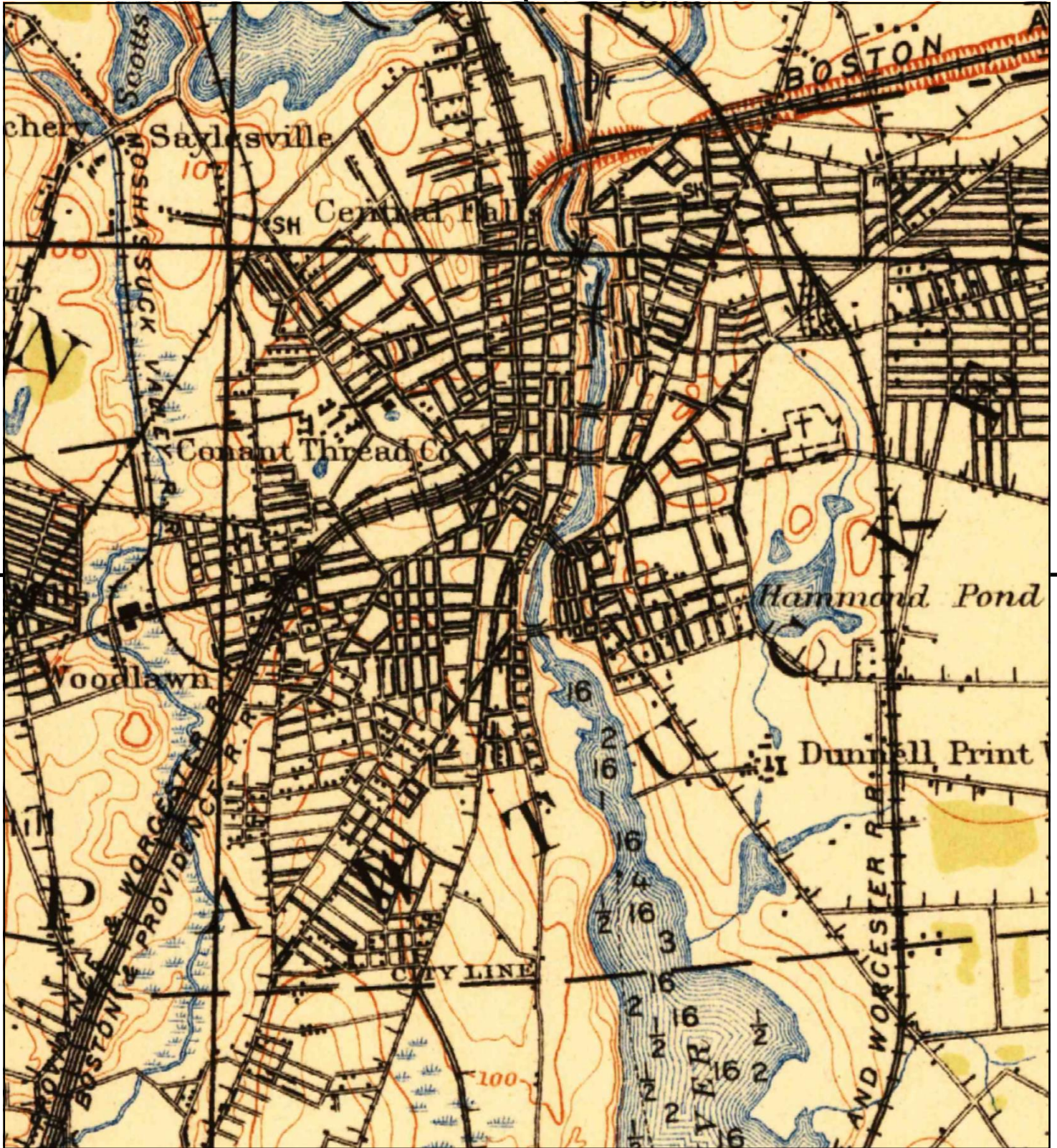
This report includes information from the following map sheet(s).



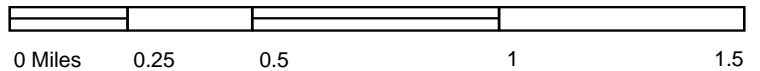
TP, Providence, 1935, 7.5-minute

SITE NAME: Drop Shaft 213
ADDRESS: Roosevelt Ave
 Pawtucket, RI 02860
CLIENT: Pare Corporation





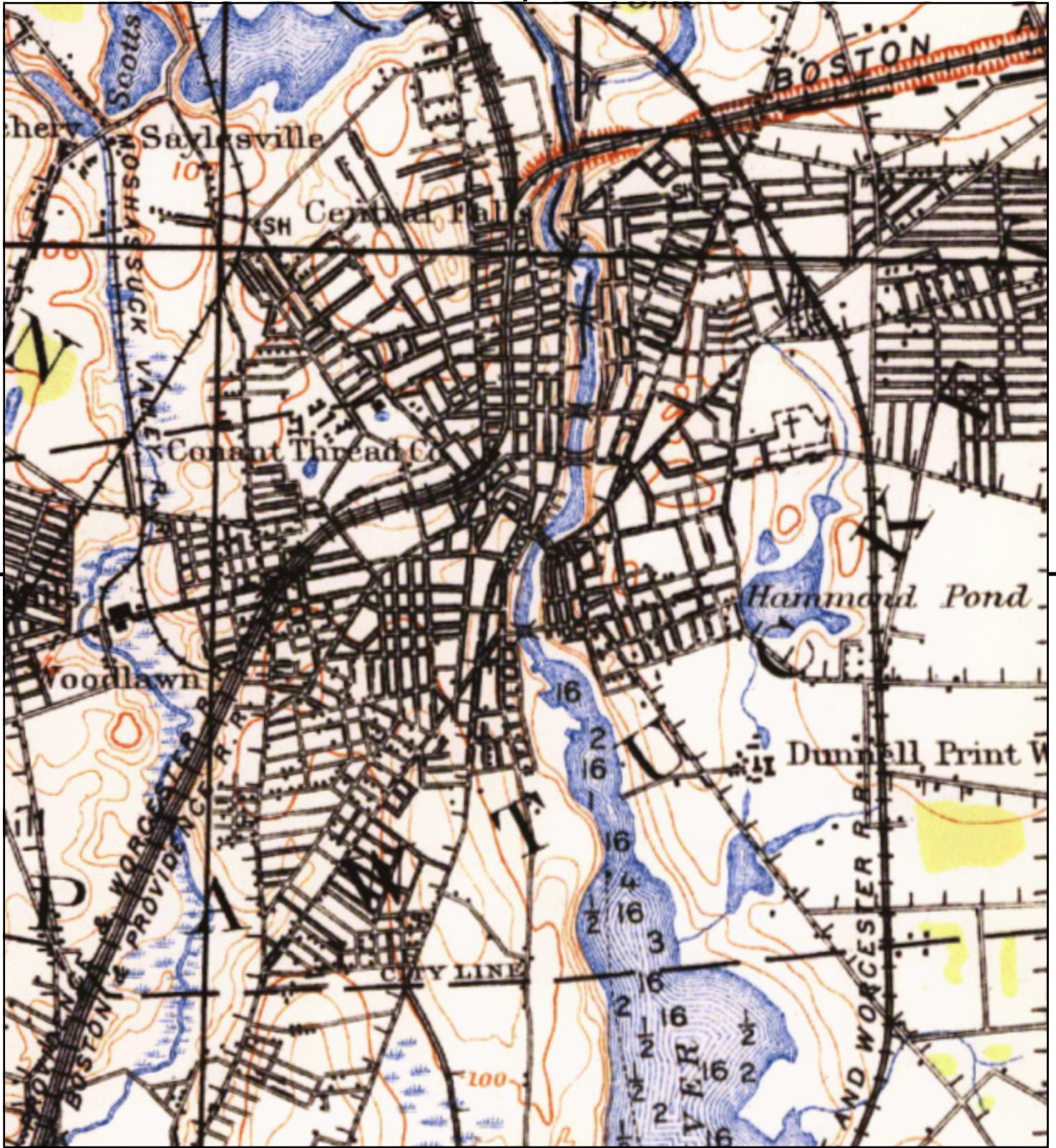
This report includes information from the following map sheet(s).



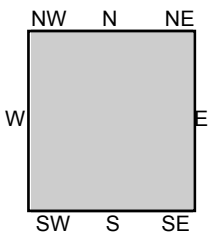
TP, Providence, 1921, 15-minute

SITE NAME: Drop Shaft 213
 ADDRESS: Roosevelt Ave
 Pawtucket, RI 02860
 CLIENT: Pare Corporation





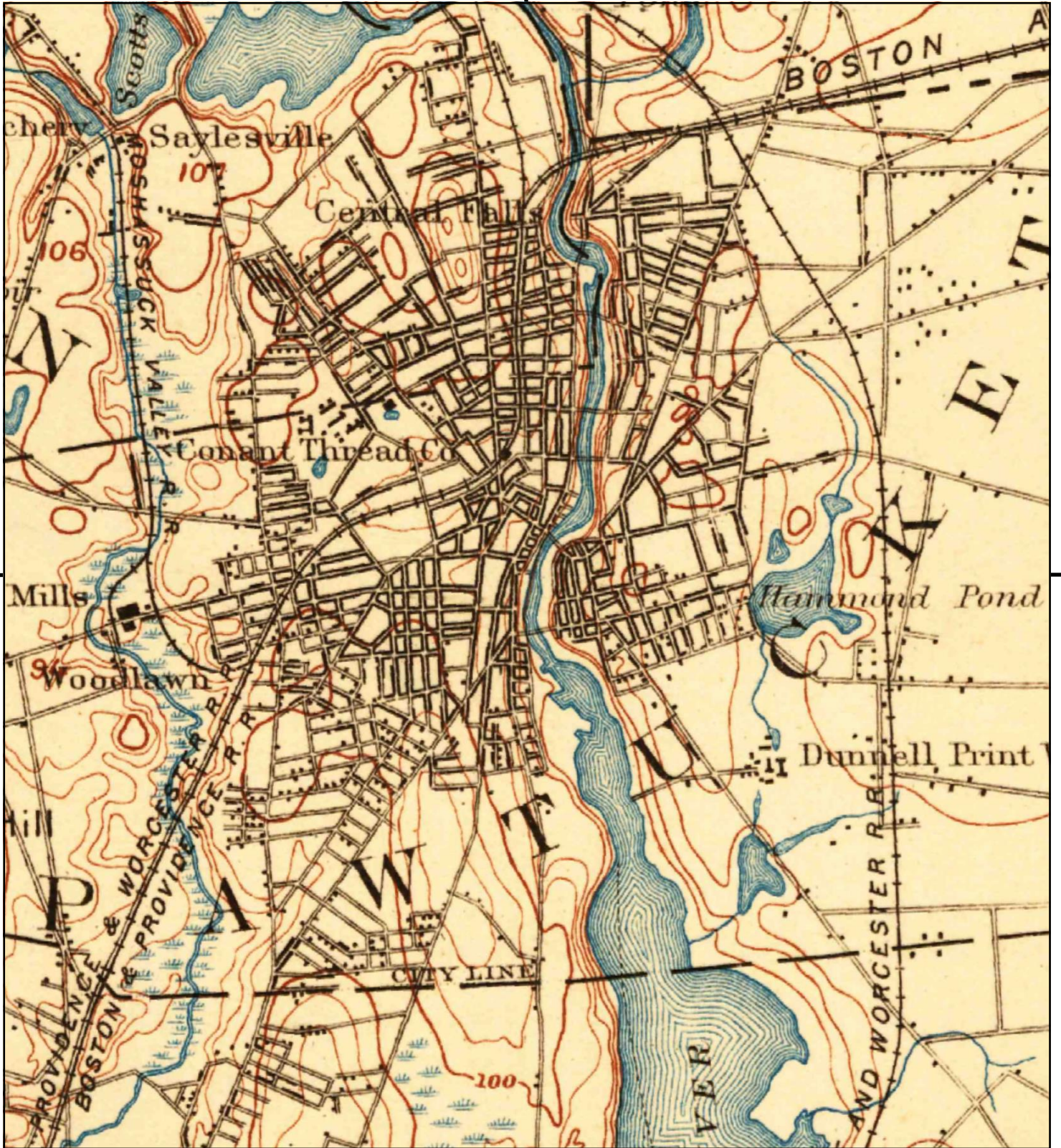
This report includes information from the following map sheet(s).



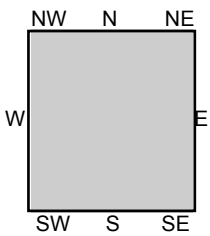
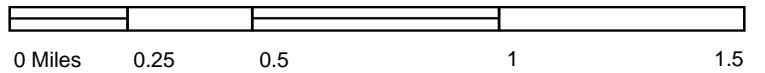
TP, PROVIDENCE, 1915, 15-minute

SITE NAME: Drop Shaft 213
 ADDRESS: Roosevelt Ave
 Pawtucket, RI 02860
 CLIENT: Pare Corporation





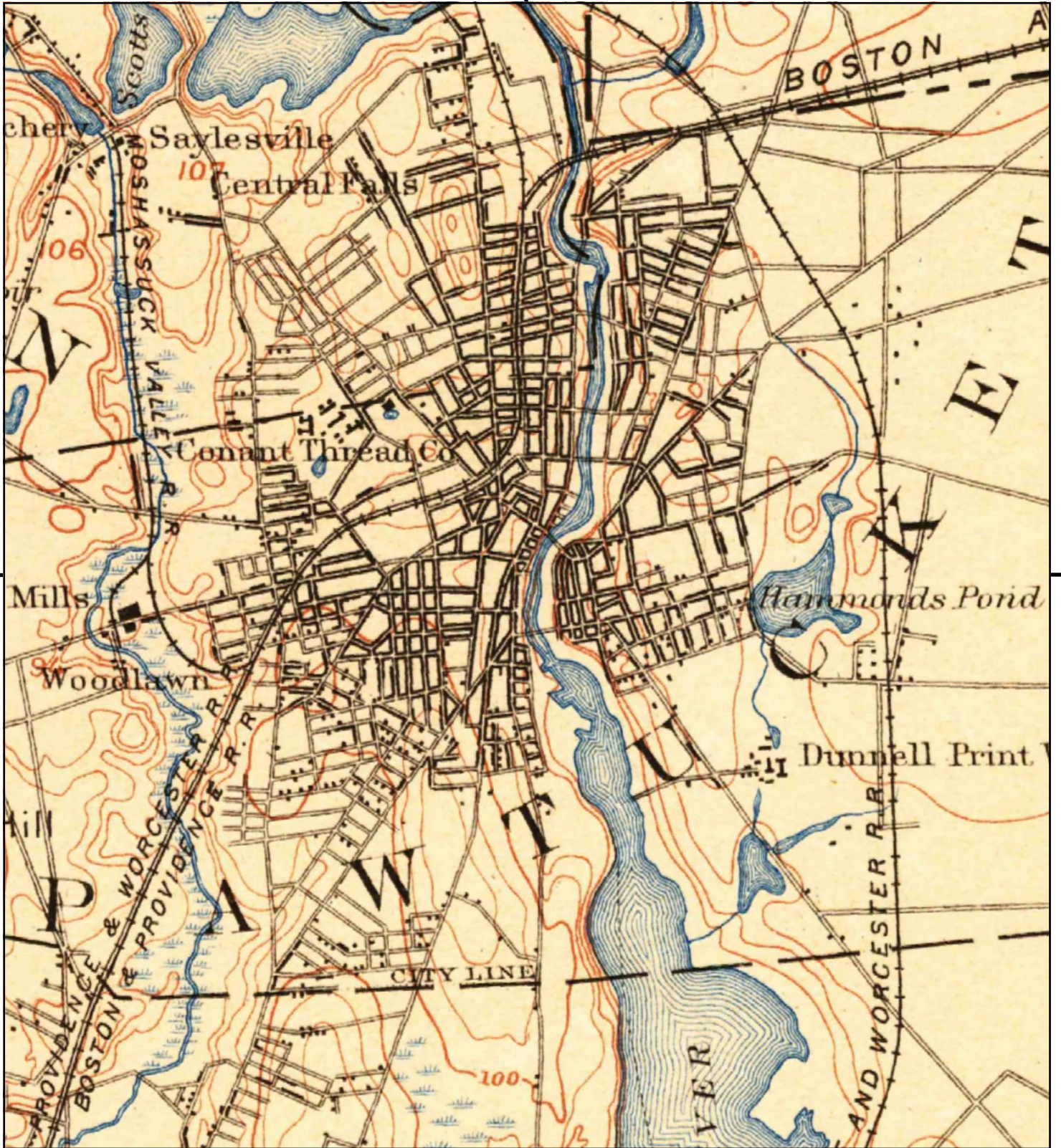
This report includes information from the following map sheet(s).



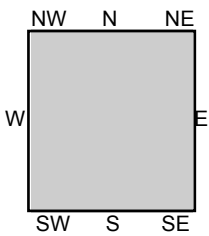
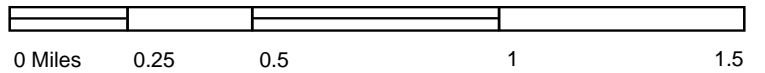
TP, Providence, 1894, 15-minute

SITE NAME: Drop Shaft 213
 ADDRESS: Roosevelt Ave
 Pawtucket, RI 02860
 CLIENT: Pare Corporation





This report includes information from the following map sheet(s).



TP, Providence, 1889, 15-minute

SITE NAME: Drop Shaft 213
 ADDRESS: Roosevelt Ave
 Pawtucket, RI 02860
 CLIENT: Pare Corporation



Appendix D

Site Photographs

SITE RECONNAISSANCE



Photograph 1: Northwest corner facing Southeast



Photograph 2: Northwest corner facing East towards Taft Street and Seekonk River



Photograph 3: Northeast corner facing South; Taft Street and Seekonk to the left



Photograph 4: Northwest corner facing West Jenks Way to the right



Photograph 5: Southeast corner facing North; Taft Street to the right



Photograph 6: Southeast corner facing Northwest towards Pleasant Street



Photograph 7: Southeast corner facing West towards Pleasant Street



Photograph 8: Southeast side facing Southwest towards adjacent building and up slope.



Photograph 9: Northwest corner looking South, Pleasant Street to right.

Appendix E
Summary Tables Soil
Sampling – Borings
and Test Pit



**Phase III CSO Program
OF-213 Facilities Site Investigation
Summary Data Table: Boring B17-39**



Laboratory Sample Designation Sample Designation Sample Date Sample Depth PID**	RIDEM R DEC	RIDEM I/C DEC	GB Leach	19H0058-01 B17-39 08/02/2019 0-2 ft 0	19H0058-02 B17-39 08/02/2019 2-4 ft 0	19H0058-03 B17-39 08/02/2019 4-6 ft 0.1	19H0058-04 B17-39 08/02/2019 6-8 ft 0	19H0058-05 B17-39 08/02/2019 8-10 ft 4.8	19H0058-06 B17-39 08/02/2019 10-14 ft 1.5
Stratum				Urban Fill	Urban Fill	Urban Fill	Urban Fill	Urban Fill/ Fine Sand	Fine Sand
VOCs* - Low - mg/kg									
Acetone	7800	10000	NS	0.0620	< 0.0341	< 0.0483	< 0.0394	0.0452	0.0523
Tetrachloroethene	12	110	NS	< 0.0036	< 0.0034	< 0.0048	< 0.0039	0.0066	0.0253
SVOCs* - mg/kg									
Benzo(a)anthracene	0.9	7.8	NS	1.13	< 0.336	0.482	0.460	< 0.359	< 0.4
Benzo(a)pyrene	0.4	0.8	NS	0.934	0.253	0.474	0.439	0.236	< 0.201
Benzo(b)fluoranthene	0.9	7.8	NS	0.924	< 0.336	0.435	< 0.373	< 0.359	< 0.4
Benzo(g,h,i)perylene	0.8	10000	NS	0.528	< 0.336	< 0.332	< 0.373	< 0.359	< 0.4
Benzo(k)fluoranthene	0.9	78	NS	0.761	< 0.336	0.392	0.429	< 0.359	< 0.4
Chrysene	0.4	780	NS	1.05	0.333	0.459	0.510	0.303	< 0.201
Dibenzo(a,h)Anthracene	0.4	0.8	NS	0.203	< 0.169	< 0.166	< 0.187	< 0.18	< 0.201
Fluoranthene	20	10000	NS	2.13	0.781	0.963	0.948	0.656	< 0.4
Indeno(1,2,3-cd)Pyrene	0.9	7.8	NS	0.501	< 0.336	< 0.332	< 0.373	< 0.359	< 0.4
Phenanthrene	40	10000	NS	0.983	0.564	0.480	0.567	0.421	< 0.4
Pyrene	13	10000	NS	1.71	0.635	0.853	0.756	0.495	< 0.4
TPH - ETPH - mg/kg									
Total Petroleum Hydrocarbons	500	2500	2500	248	115	51.3	- 80.9	- 58.5	< 42.3
Total Metals - mg/kg									
Arsenic	7	7	NS	5.85	< 2.27	2.63	< 2.65	3.97	< 2.66
Barium	5500	10000	NS	705	16.8	31.0	- 82.6	54.9	16.7
Cadmium	39	1000	NS	21.1	< 0.45	0.69	- 0.58	< 0.52	< 0.53
Chromium	1400	10000	NS	64.3	8.64	10.3	- 14.1	13.4	11.9
Lead	150	500	NS	2340	54.2	108	- 148	234	21.6
Mercury	23	610	NS	1.34 D	0.084	0.595 D	- 0.345	0.434	0.030
Selenium	390	10000	NS	1.71	< 4.55	< 0.45	- 0.64	0.82	< 5.32
Silver	200	10000	NS	< 0.52	< 0.45	1.44	< 0.53	< 0.52	< 0.53
TCLP Metals - mg/L									
Cadmium	5	5	NS	0.458	NT	NT	NT	NT	NT
Lead	5	5	NS	6.81	NT	< 0.05	0.524	0.081	NT
PCBs* - mg/kg									
Aroclor 1260	10	10	10	0.08	< 0.05	< 0.05	< 0.06	< 0.06	< 0.06

Qualifier	Description
All Entries	Data is summarized above for convenience purposes only.
*	Refer to complete laboratory analytical reports for target analytes and laboratory detection limits.
**	Only those compounds which were detected in at least one sample were summarized above. See laboratory report for a complete list of target analytes.
<	Recorded in parts per million (volume basis), maximum PID value recorded at depth.
<	Less than.
D	Diluted.
NS	No standard established.
NT	Not tested.
ND	Not detected. Refer to complete laboratory analytical reports for target analytes and laboratory detection limits.
Bold	Reported value is detected above laboratory Method Reporting Limit (MRL).
Yellow	Reported above RIDEM RDEC but below I/C DEC.
Orange	Reported above RIDEM I/C DEC.



**Phase III CSO Program
OF-213 Facilities Site Investigation
Summary Data Table: Test Pit at Boring B17-39**



Laboratory Sample Designation	RIDEM R DEC	RIDEM I/C DEC	GA Leach	GB Leach	RIRRC ACM	20K0741-01 B17-39-N-0-2 11/23/2020 0-2 ft	20K0741-02 B17-39-N-0-2D 11/23/2020 0-2 ft	20K0741-03 B17-39-N-2-3 11/23/2020 2-3 ft	20K0741-04 B17-39-S-0-2 11/23/2020 0-2 ft	20K0741-05 B17-39-S-2-3 11/23/2020 2-3 ft	20K0741-06 B17-39-E-0-2 11/23/2020 0-2 ft	20K0741-07 B17-39-E-2-3 11/23/2020 2-3 ft	20K0741-08 B17-39-W-0-2 11/23/2020 0-2 ft	20K0741-09 B17-39-W-2-3 11/23/2020 2-3 ft
TPH - ETPH - mg/kg Total Petroleum Hydrocarbons	500	2500	500	2500	2500	180	111	360 D	NT	NT	NT	NT	NT	NT
Total Metals - mg/kg Lead	150	500	NS	NS	2000	1000	204	353	488	371	413	201	859	329
TCLP Metals - mg/L Lead	5	5	0.04	NS	NS	0.133	0.175	0.102	0.406	0.062	0.22	0.641	3.31	0.092

Note: Sample B17-39-N-0-2D is a blind duplicate quality control sample of B17-39-N-0-2

Qualifier	Description
All Entries	Data is summarized above for convenience purposes only. Refer to complete laboratory analytical reports for target analytes and laboratory detection limits.
NS	No standard established.
NT	Not tested.
D	Diluted.
Bold	Reported value is detected above laboratory Method Reporting Limit (MRL).
Yellow	Reported above RIDEM RDEC but below I/C DEC.
Orange	Reported above RIDEM I/C DEC.

Appendix F
Summary Tables
Groundwater Sampling



**Phase III CSO Program
OF-213 Facilities Site Investigation
Groundwater Analysis Summary Table**



Sample Designation	B21-1	B21-2	B21-3	B17-8A	B17-8A*	RIDEM Method 1 GB Groundwater Objectives	Category G Discharge Limitations Average Monthly
Laboratory Sample Designation	NETLAB 1D07072-01	NETLAB 1D07072-02	NETLAB 1D07072-03	NETLAB 1D07072-04	ESS 19H0747-02		
Date Sampled	4/7/2021	4/7/2021	4/7/2021	4/7/2021	8/22/2019		
Well Screen Depth (Below Ground Surface)	33.8-43.8 FT	25.3-35.3 FT	28.8-38.8 FT	30-40 FT	30-40 FT		
Stratum	Bedrock	Bedrock	Bedrock	Bedrock	Bedrock		
Dissolved Metals (ug/L)							
Antimony	NT	NT	NT	NT	5.6	NS	5.6
Arsenic	NT	NT	NT	NT	ND	NS	1.12
Cadmium	NT	NT	NT	NT	0.4	NS	7.08
Calcium	NT	NT	NT	NT	228000	NS	NS
Chromium	NT	NT	NT	NT	12.8	NS	NS
Chromium III	NT	NT	NT	NT	12.8	NS	100
Copper	NT	NT	NT	NT	41.9	NS	2.98
Hardness	NT	NT	NT	NT	580000	NS	NS
Iron	NT	NT	NT	NT	2340	NS	NS
Lead	ND	NT	NT	NT	4.1	NS	6.81
Magnesium	NT	NT	NT	NT	2840	NS	NS
Manganese	NT	NT	NT	NT	113	NS	NS
Mercury	NT	NT	NT	NT	ND	NS	0.12
Nickel	NT	NT	NT	NT	5.9	NS	6.62
Potassium	NT	NT	NT	NT	38000	NS	NS
Selenium	NT	NT	NT	NT	0.4	NS	56.91
Silver	NT	NT	NT	NT	1.6	NS	1.78
Sodium	NT	NT	NT	NT	203000	NS	NS
Zinc	NT	NT	NT	NT	28.4	NS	68.5
Volatile Organic Compounds (ug/L)							
Acetone	ND	ND	ND	ND	19.2	NS	NS
1,4-Dichlorobenzene	ND	ND	ND	ND	0.3	NS	5
1,1-Dichloroethane	ND	ND	ND	ND	0.3	NS	NS
cis-1,2-Dichloroethene	2	ND	ND	7	27.9	2400	NS
1,1-Dichloroethene	ND	ND	ND	ND	0.4	7	NS
Naphthalene	ND	ND	ND	ND	2.4	NE	NS
Tetrachloroethene	181	ND	99	213	2060	150	5
Toluene	1	ND	1	ND	0.9	1700	12000
Trichloroethene	16	ND	7	82	238	540	5
SVOCs (ug/L)							
Acenaphthene	NT	NT	NT	NT	0.52	NS	1.9
Acenaphthylene	NT	NT	NT	NT	0.08	NS	NS
Anthracene	NT	NT	NT	NT	0.12	NS	32000
Benzo(a)anthracene	NT	NT	NT	NT	0.02	NS	0.0038
Chrysene	NT	NT	NT	NT	0.01	NS	0.0038
Di-n-octylphthalate	NT	NT	NT	NT	0.3	NS	NS
Fluoranthene	NT	NT	NT	NT	0.14	NS	112
Fluorene	NT	NT	NT	NT	0.25	NS	4240
Naphthalene	NT	NT	NT	NT	1.54	NS	NS
Phenanthrene	NT	NT	NT	NT	0.66	NS	NS
Pyrene	NT	NT	NT	NT	0.1	NS	3200
SVOCs w/ Isotope Dilution (ug/L)							
1,4-Dioxane	NT	NT	NT	NT	0.201	NS	NS
PCBs (ug/L)							
Total Polychlorinated Biphenyls	NT	NT	NT	NT	ND	NS	0.000064
TPH - ETPH (ug/L)							
Total Petroleum Hydrocarbons	NT	NT	NT	NT	93	NS	NS

Qualifier	Description
All Entries	Data summarized above for convenience purposes only. Only parameters detected above method detection limits are listed. Refer to laboratory analytical reports for target analytes and laboratory detection limits.
*	Additional analytes required for the first round of sampling to determine the groundwater discharge requirements per RIDES Category G, performed by different lab (ESS of Cranston, RI).
NS	No standard established.
NT	Not tested.
ND	Not detected. Refer to laboratory analytical reports for target analytes and laboratory detection limits.
Bold	Reported value is detected above laboratory Method Reporting Limit (MRL).
Yellow	Reported value exceeds Remediation General Permit (RGP) Limit.
Red	Reported value exceeds Method 1 GA threshold concentration.
Orange	Reported value exceeds Method 1 GA, Method 1 GB, and RGP Category G Limit.

Appendix G

Boring Logs



Pare Corporation
10 Lincoln Road, Suite 210
Foxboro, MA 02035
T: 508-543-1755
F: 508-543-1881

BORING NUMBER B17-8A

PAGE 1 OF 2

TEST BORING REPORT

PROJECT NAME Narragansett Bay Commission Phase III CSO Program
CLIENT NBC/Stantec
CONTRACTOR New England Boring Contractors, Inc.

PROJECT NO. 13:308.00D/14106.02
START 6/10/2019
FINISH 6/10/2019
DRILLER NEBC
LOGGED BY RAL
CHECKED BY RKM/SJM
ELEVATION 30.7 **NORTHING** 288426.748
DATUM NGVD 1929 **EASTING** 359400.085
LOCATION Jenks Way - 5' East of B17-8

	CASING	SAMPLER	BARREL	DRILLING EQUIPMENT & PROCEDURES
Type	Steel	Split Spoon	NX	Rig Make & Model: G Tech Drill GT8
Inside Diameter (in.)	4	1 3/8	1 7/8	Bit Type: 3 7/8" Tricone
Hammer Weight (lb.)	300	140	N/A	Drill Fluid: Water
Hammer Fall (in.)	30	30	N/A	Casing: 4" (26.3')
				Hoist/Hammer: Automatic Hammer

TEST BORING REPORT - GINT STD US LAB.GDT - 8/6/19 11:10 - Y:\JOBS\14 JOBS\14.106.02 NBC PHASE III CSO CER-RIIPHASE III FIELD WORK\BORING LOGS\14106.02 BORING LOGS.GPJ

DEPTH (ft)	ELEVATION (ft)	CASING BLOWS	SPT	SAMPLE NO.	REC (in) / PEN (in)	SAMPLE DEPTH (ft)	USCS SYMBOL	GRAPHIC LOG	VISUAL-MANUAL IDENTIFICATION & DESCRIPTION (Density/consistency, color, max. particle size, structure, odor, moisture, optional descriptions, geologic interpretation)	DRILLING NOTES
0	30.7									
5	25.7	X	4-3-5-6 (8)	S-1	17 / 24	0 - 2	SM		Moist, loose, gray to brown, fine to medium SAND, little coarse sand, little silt, trace fine to coarse gravel, trace organics. (FILL)	
		X								
		X								
10	20.7								Moist, medium dense, gray/black/red, fine to coarse SAND, little silt, little brick, trace fine to coarse gravel, trace organics. (FILL)	Petroleum-like odor
		19								
		27	5-5-9-6 (14)	S-2	17 / 24	5 - 7	SM			
15	15.7								Wet, very loose, brown to black, fine to medium SAND, some silt, little coarse sand, trace organics. (FILL)	
		6								
		5	1-1-1-1 (2)	S-3	9 / 24	10 - 12	SM			
20	10.7								Wet, loose, fine to coarse GRAVEL, some medium to coarse sand, trace fine sand, trace silt.	
		X	1-1-6-6 (7)	S-4	6 / 24	15 - 17	GW			
		X								
25	5.7								Wet, dense, brown, fine to coarse SAND, some fine to coarse gravel, little silt.	
		X	17-18-16-17 (34)	S-5	11 / 24	20 - 22	SM			
		X								
		X	16-100-		9	24.5				

WATER LEVEL DATA				SAMPLE IDENTIFICATION	REMARKS:
DATE/TIME	DEPTH (ft.) TO:				
		BOTTOM OF CASING	BOTTOM OF HOLE	WATER	
7/1/2019 8:30:00 AM	26	42	18	O Open End Rod T Thin Wall Tube U Undisturbed Sample S Split Spoon G Geoprobe	1. Casing was pushed from 0'-4'. 2. 300 lb. hammer used to drive 4" casing. 3. "X" within casing blows indicates that blows were not counted at that interval.

(Continued Next Page)



Pare Corporation
10 Lincoln Road, Suite 210
Foxboro, MA 02035
T: 508-543-1755
F: 508-543-1881

BORING NUMBER B17-8A

PAGE 1 OF 2

CORE BORING REPORT

PROJECT NO. 13:308.00D/14106.02

CORE BORING REPORT - CORE BORING REPORT.GDT - 8/6/19 11:22 - Y:\JOBS\14 JOBS\14106.02 NBC PHASE III CSO CER-RIP/PHASE III FIELD WORKBORING LOGS\14106.02 CORE BORING LOGS.GPJ

DEPTH (ft)	DRILL RATE (min/ft)	RUN NO.	DEPTH (ft)	ELEV. (ft)	REC (in/%)	RQD (in/%)	DISCON (#/ft)	GRAPHIC LOG	STRAT. DEPTH	VISUAL DESCRIPTION AND REMARKS	DISCONTINUITIES								
											Depth (ft)	Type	Apt (mm)	Dip Angle	Rgh	Wea	Infill		
25.0																			
25.5																			
26.0																			
26.5																			
27.0										See Test Boring Report									
27.5	2	C-1	27.3 - 32	3.4 - -1.3	57 100%	40 71%	N/A		27.0	Lost Core. No Recovery.									
27.5									27.3	Moderately weak to strong, gray, sandy CONGLOMERATE, massive, moderately weathered to fresh.	27.5-27.9	J	1-40	65	VR	MW/SW	None		
28.0											27.5-28.0	ECF	-	-	SR	R/SW	None		
28.0											27.5-28.0	J	1-5	85	SR/R	SW	None		
28.5	2.25						ECF (5±)				28.0	J	1-5	85	SR/R	SW	None		
28.5											28.0-28.4	ECF	1-5	85	R	MW/SW	None		
29.0							9				28.1	J	1-10	30	R	SW	None		
29.0											28.3	J	1	30	SR	SW	OZ		
29.5	2						3				29.1	J	1	30	SR	F	None		
29.5											29.4	B	1	30	R	F	OZ		
30.0											29.6-29.8	B	1	45	R	F	OZ		
30.5	1.75						2		29.8	Strong, gray/purple, fine to medium SANDSTONE, laminated (2 mm±) to massive, slightly weathered to fresh. - Bedding planes at 35°-50° from 30.0'-30.5' and 30.8'-31.0'	30.1-30.2	B	1	45	SM	F	None		
31.0	1.5						4				30.4	J	1-2	35	R	F	None		
31.5											31.0	B	1	35	SR	F	OZ		
32.0											31.4	J	1	20	SR	F	None		
32.0											31.6-31.9	J	1	80	SR	SW	OZ/CH		
32.0	3	C-2	32 - 37.1	-1.3 - -6.4	61 100%	49 80%	3		32.0	- Bedding planes at 50° from 31.8'-32.0'	32.5-32.65	B	1	60	SM	F	None		
32.5											32.7-32.85	B	1	60	SM	SW	None		
33.0											32.7-33.0	J	3	70	SR	F	None		
33.5	2.5						2				33.0-33.5	J	3	70	SR	F	None		
34.0	2						1				33.35-33.5	B	1	45	SMSR	F	None		
34.5											34.5	B	1	40	SM/SR	F	None		
35.0	2						3												
35.5																			
36.0	2						4												
36.5																			
37.0	1.75	C-3	37.1 - 42	-6.4 - -11.3	59 100%	52 88%	2												
37.5																			
38.0	1.75						1												
38.5																			
39.0	1.75						3												
39.5																			
40.0																			

REMARKS:

1. Dip angles are measured from horizontal (i.e., perpendicular to the core axis).
 2. A groundwater monitoring well was installed from 27.0' to 40.4'. A bentonite filter pack seal was installed from 27.0' to 25.8'. Cement bentonite grout was installed from 25.8' to near the ground surface. Please see well installation log for additional details.

WATER LEVEL DATA

DATE/TIME	BOT. OF SOIL CASING (ft)	BOT. OF HOLE (ft)	WATER

GROUND SURFACE EL. 30.7

Note: Refer to the key sheets within the Geotechnical Design Report for the description of rock classification system codes.

(Continued Next Page)



Pare Corporation
10 Lincoln Road, Suite 210
Foxboro, MA 02035
T: 508-543-1755
F: 508-543-1881

BORING NUMBER B17-39

PAGE 1 OF 1

TEST BORING REPORT

PROJECT NAME Narragansett Bay Commission Phase III CSO Program
CLIENT NBC/Stantec
CONTRACTOR New England Boring Contractors, Inc.

PROJECT NO. 13:308.00D/14106.02
START 8/2/2019
FINISH 8/8/2019
DRILLER NEBC
LOGGED BY MLP
CHECKED BY RKM/SJM

	CASING	SAMPLER	BARREL	DRILLING EQUIPMENT & PROCEDURES
Type	Steel	Split Spoon	HQ3	Rig Make & Model: Mobile B-53
Inside Diameter (in.)	4/5	1 3/8	2 3/8	Bit Type: 4 7/8" Tricone / 3 7/8" Tricone
Hammer Weight (lb.)	140	140	N/A	Drill Fluid: Water
Hammer Fall (in.)	30	30	N/A	Casing: 5" (17.8") / 4" (19.0") Hoist/Hammer: Automatic Hammer

ELEVATION 24.6 **NORTHING** 2882698.809
DATUM NGVD 1929 **EASTING** 359379.301
LOCATION Masonic Temple Parking Lot

TEST BORING REPORT - GINT STD US LAB.GDT - 12/4/19 15:04 - Y:\JOBS\14 JOBS\14106.02 NBC PHASE III CSO CER-RIPPHASE III FIELD WORKBORING LOGS\14106.02 BORING LOGS-090319.GPJ

DEPTH (ft)	ELEVATION (ft)	CASING BLOWS	SPT	SAMPLE NO.	REC (in) / PEN (in)	SAMPLE DEPTH (ft)	USCS SYMBOL	GRAPHIC LOG	VISUAL-MANUAL IDENTIFICATION & DESCRIPTION (Density/consistency, color, max. particle size, structure, odor, moisture, optional descriptions, geologic interpretation)	DRILLING NOTES
0	24.6									
		26	17-15-	S-1	13 / 21	0.25 -	SP		Moist, dense, brown, fine to medium SAND, some fine to coarse gravel, trace coarse sand, trace silt. (FILL)	ASPHALT PID = 0.0 ppm Environmental sample taken. (1) 8 oz. Amber, (1) 2 oz. Amber, (3) VOAs.
		42	17-9/3"			2				
		32	11-6-6-	S-2	16 / 24	2 - 4	SP		Moist, medium dense, light brown, fine to medium SAND, trace coarse sand, trace fine gravel, trace silt. (FILL)	PID = 0.0 ppm Environmental sample taken. (1) 8 oz. Amber, (1) 2 oz. Amber, (3) VOAs.
		35	4 (12)							
5	19.6	29	3-5-4-3	S-3	17 / 24	4 - 6	SP		Moist, loose, brown, fine to medium SAND, little fine to coarse gravel, trace coarse sand, trace silt, trace brick, trace asphalt. (FILL)	PID = 0.0 ppm Environmental sample taken. (1) 8 oz. Amber, (1) 2 oz. Amber, (3) VOAs.
		63	(9)							
		106	6-6-13-	S-4	15 / 24	6 - 8	SW		Moist, medium dense, dark gray, fine to coarse SAND, some fine to coarse gravel, trace coarse sand, trace silt, trace glass, trace organics. (FILL)	PID = 0.0 ppm Environmental sample taken. (1) 8 oz. Amber, (1) 2 oz. Amber, (3) VOAs.
		X	13 (19)							
		142	16-16-	S-5	13 / 24	8 - 10	SP		5A: Moist, medium dense, black, fine to medium SAND, some fine to coarse gravel, trace coarse sand, trace silt. (FILL)	A: PID = 4.8 ppm B: PID = 2.2 ppm Environmental sample taken. (1) 8 oz. Amber, (1) 2 oz. Amber, (3) VOAs.
10	14.6	X	13-8 (29)						5B: Moist, medium dense, tan, fine SAND, little fine to coarse gravel, trace coarse sand, trace silt.	
		40	7-13-5-	S-6	7 / 24	10 - 12	SW	Wet, medium dense, brown to tan, fine SAND, some medium to coarse sand, trace fine gravel, trace silt.	PID = 0.0 ppm (10'-12') Composite environmental sample taken. (1) 8 oz. Amber, (1) 2 oz. Amber, (3) VOAs.	
		45	4 (18)							
		55	5-4-4-5	S-7	8 / 24	12 - 14	SM	Wet, loose, brown, fine SAND, some silt, trace fine gravel.	PID = 1.3 ppm (12'-14')	
		X	(8)							
15	9.6	53	6-3-17-	S-8	12 / 24	14 - 16	SM	Wet, medium dense, brown to purple, fine SAND, some silt, some fine to coarse gravel.	PID = 0.2 ppm	
		113	31 (20)							
		117	14-15-	S-9	3 / 21	16 -		Wet, medium dense, gray/purple, weathered SANDSTONE recovered as fine to coarse GRAVEL, some fine to coarse sand, little silt.	PID = 0.8 ppm	
		X	10-50/3'			17.8				
Bottom of borehole at 17.80 feet.										

WATER LEVEL DATA				SAMPLE IDENTIFICATION		REMARKS:
DATE/TIME	DEPTH (ft.) TO:			O	T	
	BOTTOM OF CASING	BOTTOM OF HOLE	WATER			
				U	S	1. "X" in the casing blows column indicates that blows were not counted at that interval.
				G		



Pare Corporation
 10 Lincoln Road, Suite 210
 Foxboro, MA 02035
 T: 508-543-1755
 F: 508-543-1881

BORING NUMBER B17-39

PAGE 1 OF 14

CORE BORING REPORT

PROJECT NO. 13:308.00D/14106.02

CORE BORING REPORT - CORE BORING REPORT.GDT - 12/4/19 14:59 - Y:\JOBS\14 JOBS\14106.02 NBC PHASE III CSO CER-RIP-HASE III FIELD WORK\BORING LOGS\14106.02 CORE BORING LOGS.GPJ

DEPTH (ft)	DRILL RATE (min/ft)	RUN NO.	DEPTH (ft)	ELEV. (ft)	REC (in/%)	RQD (in/%)	DISCON (#/ft)	GRAPHIC LOG	STRAT. DEPTH	VISUAL DESCRIPTION AND REMARKS	DISCONTINUITIES									
											Depth (ft)	Type	Apt (mm)	Dip Angle	Rgh	Wea	Infill			
15.0																				
15.5																				
16.0																				
16.5																				
17.0																				
17.5																				
18.0	3.5	C-1	17.8 - 21.3	6.7 - 3.2	41 - 98%	17 - 40%														
18.5																				
19.0	2.4																			
19.5																				
20.0	2.2																			
20.5	1.3																			
21.0																				
21.5	3.4	C-2	21.3 - 25.8	3.2 - -1.3	29 - 54%	18 - 33%														
22.0																				
22.5	2.2																			
23.0																				
23.5	2.2																			
24.0	1.9																			
24.5																				
25.0	2.2																			
25.5																				
26.0	4.5	C-3	25.8 - 28.7	-1.3 - -4.2	34 - 97%	27 - 77%														
26.5																				
27.0	3.4																			
27.5																				
28.0	2																			
28.5																				
29.0	2.7	C-4	28.7 - 33.1	-4.2 - -8.6	54 - 100%	44 - 83%														
29.5																				
30.0	2																			

REMARKS:

- Dip angles are measured from horizontal (i.e., perpendicular to core axis).
- Prior to coring, NEBC installed the 4" casing from the ground surface to approximately 17.8'.
- Wash color light purple.
- After the first core run, NEBC advanced the 4" diameter casing from 17.8' to 19.0' in attempt to prevent water loss.
- Little to no flush return from approximately 18.8'-38.3'. NEBC indicated that water was lost through the annulus between the 5" casing and 4" casing.

WATER LEVEL DATA

DATE/TIME	BOT. OF SOIL CASING (ft)	BOT. OF HOLE (ft)	WATER
8/5/2019 12:15:00 PM	17.8	17.8	3.8
8/6/2019 7:00:00 AM	19.0	38.2	14.8
8/7/2019 7:00:00 AM	19.0	113.6	11.0
8/8/2019 7:00:00 AM	19.0	182.3	16.5

GROUND SURFACE EL. 24.6 Note: Refer to the key sheets within the Geotechnical Design Report for the description of rock classification system codes.

(Continued Next Page)



Pare Corporation
 10 Lincoln Road, Suite 210
 Foxboro, MA 02035
 T: 508-543-1755
 F: 508-543-1881

BORING NUMBER B17-39

PAGE 2 OF 14

CORE BORING REPORT

PROJECT NO. 13:308.00D/14106.02

CORE BORING REPORT - CORE BORING REPORT.GDT - 12/4/19 14:59 - Y:\JOBS\14 JOBS\14106.02 NBC PHASE III CSO CER-RIP-HASE III FIELD WORKING LOGS\14106.02 CORE BORING LOGS.GPJ

DEPTH (ft)	DRILL RATE (min/ft)	RUN NO.	DEPTH (ft)	ELEV. (ft)	REC (in/%)	RQD (in/%)	DISCON (#/ft)	GRAPHIC LOG	STRAT. DEPTH	VISUAL DESCRIPTION AND REMARKS	DISCONTINUITIES									
											Depth (ft)	Type	Apt (mm)	Dip Angle	Rgh	Wea	Infill			
30.0																				
30.5	2						3		30.1	slightly weathered to fresh.	30.0-30.5	J	1-3	85	SR/R	SW	OZ			
31.0										Strong, light gray to light purple, fine to medium SANDSTONE, massive, slightly weathered to fresh.	30.5	J	1-3	30	SM/SR	SW	Fe			
31.5	2.9						2				30.6-30.9	J	1-3	0-75	R	SW	Fe			
32.0																				
32.5	1/5"						0													
33.0																				
33.5	2.7	C-5	33.1 - 38.3	-8.6 - -13.8	62 100%	58 94%	1		33.1	Strong, light gray to light green, conglomeratic SANDSTONE, massive, fresh.										
34.0																				
34.5	2.6						0													
35.0																				
35.5	2.3						0													
36.0																				
36.5	2.5						2		36.2	Strong, light gray to light purple, medium to coarse SANDSTONE, massive, fresh.	36.4-36.6	J	1	45	SR	SW	OZ/CH			
37.0									36.6	Strong, light gray to light purple, fine to medium SANDSTONE, laminated (1 mm±), fresh.	36.8	J	1	30	SR	SW	Fe			
37.5	3.2						1		37.6	- Bedding planes at 45°.	37.4	J	1-10	40	SR	F	None			
38.0										Strong, light gray to light purple, coarse SANDSTONE, massive, fresh.										
38.5	4.2	C-6	38.3 - 42.7	-13.8 - -18.2	55 100%	55 100%	0			- Quartz veins from 38.7'-39.2', 1-5 mm±.										
39.0																				
39.5	3.3						1		39.3	Moderately strong to strong, light gray to light purple, fine to medium SANDSTONE, laminated (1 mm±), fresh.	39.3	J	1	40	SM/SR	F	None			
40.0																				
40.5	3.2						0		40.1	- Bedding planes at 30°-35°.										
41.0										Strong, light gray, coarse SANDSTONE, massive, fresh.										
41.5	3.2						1		41.3	- Quartz veins, 1-7 mm±.										
42.0									41.4	Strong, light purple, fine SANDSTONE, laminated (1 mm±), fresh.	41.3	J	1	40	SR	F	OZ			
42.5	2.7								42.1	- Bedding planes at 35°.										
43.0	2.5	C-7	42.7 - 47.9	-18.2 - -23.4	60 97%	56 90%	2			Strong, light gray, coarse SANDSTONE, massive, fresh.	42.3	J	1	40	SM	SW	None			
43.5										- Quartz veins from 41.4'-41.7', 1 mm±.	42.8	J	1-3	40	SR	F	None			
44.0	2.6						0			Strong, light gray to light purple, fine to medium SANDSTONE, laminated (1-2 mm±), fresh.										
44.5										- Bedding planes at 35°-40°.										
45.0	2.7						1		44.1	Strong to very strong, light gray, medium to coarse SANDSTONE, massive, fresh.	44.0	J	1-5	40	SM	SW	OZ			
45.5										- Quartz veins from 44.2'-45.0', 2-10 mm±.										
46.0	2						0		45.2	Strong, light gray to light purple, fine to medium SANDSTONE, laminated (1-2 mm±), fresh.										
									46.3	- Bedding planes at 30°.										

6. Flush return blocked at approximately 33.1', the driller stopped the core run.
7. Flush returned at approximately 38.3'. Wash color light purple.
8. Wash color turned to light gray at approximately 38.5'.

(Continued Next Page)



Pare Corporation
 10 Lincoln Road, Suite 210
 Foxboro, MA 02035
 T: 508-543-1755
 F: 508-543-1881

BORING NUMBER B17-39

PAGE 3 OF 14

CORE BORING REPORT

PROJECT NO. 13:308.00D/14106.02

CORE BORING REPORT - CORE BORING REPORT.GDT - 12/4/19 14:59 - Y:\JOBS\14 JOBS\14106.02 NBC PHASE III CSO CER-RIP-HASE III FIELD WORK\BORING LOGS\14106.02 CORE BORING LOGS.GPJ

DEPTH (ft)	DRILL RATE (min/ft)	RUN NO.	DEPTH (ft)	ELEV. (ft)	REC (in/%)	RQD (in/%)	DISCON (#/ft)	GRAPHIC LOG	STRAT. DEPTH	VISUAL DESCRIPTION AND REMARKS	DISCONTINUITIES							
											Depth (ft)	Type	Apt (mm)	Dip Angle	Rgh	Wea	Infill	
46.5											46.0 46.3	J J	1-3 1-10	35 35	SM/SR SR	SW SW	None None	
47.0	2.4						2			Strong to very strong, light gray, medium to coarse SANDSTONE, massive, fresh. (continued) - Quartz veins from 47.0'-47.3', 1 mm±.								
47.5							0											
48.0	2.5	C-8	47.9 - 53.1	-23.4 - -28.6	62 100%	62 100%			47.9	Moderately strong to strong, light gray, medium SANDSTONE interlaminated with fine Sandstone (1-2 mm±) to massive, fresh. - Bedding planes at 30°-40° from 47.9'-48.4'. - Bedding planes at 40°-50° from 49.4'-49.9'. - Bedding planes at 30°-40° from 53.1'-54.3'. - Pyrite pockets from 53.8'-54.2', 1-3 mm±.								
48.5							1				48.3	J	1	40	SM	SW	Fe	
49.0	2.8																	
49.5							1											
50.0	2.6																	
50.5							1					50.1	J	1	35	SR	SW	Fe
51.0	3.5																	
51.5							1					51.7	J	1	25	SR	F	None
52.0	2.6																	
52.5							0											
53.0	2.5	C-9	53.1 - 57.4	-28.6 - -32.9	51 98%	42 81%												
53.5							0											
54.0	2.7																	
54.5							2				54.4 54.4-54.7	J J	1 1	35 50	SR SR	F F	OZ OZ	
55.0	2.5								54.6	Strong to very strong, light gray, medium SANDSTONE, massive, fresh. - Pyrite pockets from 54.6'-54.8', 1 mm±. - Orthogonal joints near 54.6'. - Quartz veins from 55.1'-56.1', 1-5 mm±.								
55.5							0											
56.0	3.1																	
56.5	1.9										56.5-56.9	J	1-2	65	SR	SW	None	
57.0									56.7	Moderately strong to strong, light gray, fine to medium SANDSTONE, laminated (1-3 mm±) to massive, fresh. - Bedding planes at 50°-60°. - Quartz veins from 57.0'-57.2', 1-7 mm±. - Bedding planes at 50°-70° from 57.8'-58.5'. Strong, light gray, conglomeratic SANDSTONE, massive, fresh. - Quartz veins 58.5'-58.9', 60 cm±.								
57.5	3.2	C-10	57.4 - 62.5	-32.9 - -38.0	60 98%	53 87%	ECF (7±)				57.0-57.1 57.2-57.4 57.6 57.6-57.8 57.8	J ECF J ECF J	1-10 - 2-3 - 2-5	45 - 40 - 10	SR SR SR SR SR	F MW F SW F	OZ OZ None OZ None	
58.0							10											
58.5	2.5						0											
59.0									58.6 58.9									
59.5	3.4										59.6 59.8	J J	1-3 1-5	40 15	SR SR	F F	None None	
60.0										Strong, light gray, medium to coarse SANDSTONE interlaminated with fine Sandstone and Siltstone (1-2 mm±) to massive, fresh. - Quartz veins from 59.2'-59.5', 2 mm±.								
60.5	2.4						0											
61.0																		
61.5	2.1																	
62.0																		
62.5	3.5	C-11	62.5 - 67.5	-38.0 -	61 100%	61 100%												

9. Flush return blocked at approximately 57.4'. The driller stopped the core run.



Pare Corporation
 10 Lincoln Road, Suite 210
 Foxboro, MA 02035
 T: 508-543-1755
 F: 508-543-1881

BORING NUMBER B17-39

PAGE 4 OF 14

CORE BORING REPORT

PROJECT NO. 13:308.00D/14106.02

CORE BORING REPORT - CORE BORING REPORT.GDT - 12/4/19 14:59 - Y:\JOBS\14 JOBS\14106.02 NBC PHASE III CSO CER-RIP PHASE III FIELD WORK\BORING LOGS\14106.02 CORE BORING LOGS.GPJ

DEPTH (ft)	DRILL RATE (min/ft)	RUN NO.	DEPTH (ft)	ELEV. (ft)	REC (in/%)	RQD (in/%)	DISCON (#/ft)	GRAPHIC LOG	STRAT. DEPTH	VISUAL DESCRIPTION AND REMARKS	DISCONTINUITIES						
											Depth (ft)	Type	Apt (mm)	Dip Angle	Rgh	Wea	Infill
63.0				-43.0						- Quartz veins from 62.5'-62.9', 2-5 mm±.							
63.5	3.2						0			- Bedding planes at 15°-30° from 62.5'-65.5'. (continued)							
64.0										- Quartz vein near 63.4', 7 mm±.							
64.5	2.7						0			- Quartz vein near 64.6', 1 mm±.							
65.0																	
65.5	3.5						0		65.5	- Quartz veins from 65.0'-65.2', 10 mm±.							
66.0										Strong, light gray, medium SANDSTONE, massive, fresh.							
66.5	3						0			- Quartz veins from 65.8'-67.0', 1-5 mm±.							
67.0																	
67.5	3.6						0										
68.0		C-12	67.5 - 72.7	-43.0 - -48.2	61 98%	61 98%			67.5	Strong, light gray, conglomeratic SANDSTONE with Quartz, massive, fresh.							
68.5	4.5						0		67.8								
69.0									68.5	Strong, light gray, fine to coarse SANDSTONE, massive, fresh.							
69.5	7.1						1			- Quartz marbling from 67.9'-68.2'.							
70.0										Moderately strong to strong, light gray, conglomeratic SANDSTONE with Quartz, massive, fresh.	69.1	J	1-5	10	SR	F	OZ
70.5	7.5						0			- Quartz marbling from 68.5'-72.7'.							
71.0																	
71.5	5.4						0										
72.0																	
72.5	8.2						0										
73.0		C-13	72.7 - 77.8	-48.2 - -53.3	61 100%	61 100%			72.9	Strong, light gray, medium SANDSTONE, massive, fresh.							
73.5	7.6						1		73.2	- Quartz veins near 73.1', 5-10 mm±.	73.2	J	1-10	20	SR	F	OZ
74.0										Strong to very strong, light gray to white, conglomeratic SANDSTONE with Quartz, massive, fresh.							
74.5	5.6						2			- Quartz marbling from 73.2'-74.1'.	74.0-75.0 74.8	J J	1-5 1-5	80 15	SR SR	F F	OZ/PY OZ
75.0																	
75.5	4.5						0										
76.0									75.9	Strong, light gray, coarse SANDSTONE with fine Sandstone interbeds (1-5 cm±), fresh.							
76.5	4.2						0			- Bedding planes at 30°-45°.							
77.0										- Quartz veins from 75.9'-77.2', 1-30 mm±.							
77.5	3.5						1		77.5		77.1	J	1-3	30	SR	F	OZ
78.0		C-14	77.8 - 82.9	-53.3 - -58.4	60 98%	60 98%				Strong, light gray, medium to coarse SANDSTONE, massive, fresh.							
78.5	3.3						0		78.5								
79.0										Strong to very strong, light gray, fine SANDSTONE interlaminated with Siltstone (1-2 mm±) to massive, slightly weathered to fresh.							

(Continued Next Page)



Pare Corporation
 10 Lincoln Road, Suite 210
 Foxboro, MA 02035
 T: 508-543-1755
 F: 508-543-1881

BORING NUMBER B17-39

PAGE 5 OF 14

CORE BORING REPORT

PROJECT NO. 13:308.00D/14106.02

CORE BORING REPORT - CORE BORING REPORT.GDT - 12/4/19 14:59 - Y:\JOBS\14 JOBS\14106.02 NBC PHASE III CSO CER-RIP PHASE III FIELD WORKING LOGS\14106.02 CORE BORING LOGS.GPJ

DEPTH (ft)	DRILL RATE (min/ft)	RUN NO.	DEPTH (ft)	ELEV. (ft)	REC (in/%)	RQD (in/%)	DISCON (#/ft)	GRAPHIC LOG	STRAT. DEPTH	VISUAL DESCRIPTION AND REMARKS	DISCONTINUITIES							
											Depth (ft)	Type	Apt (mm)	Dip Angle	Rgh	Wea	Infill	
79.5							1			- Quartz vein near 78.5', 5 mm±.	79.5	J	1	30	SR	SW	OZ/SI	
80.0	3.2						0			- Bedding planes at 30°-40° from 79.0'-79.6'.								
80.5										- Quartz veins from 79.3'-79.4', 1-7 mm±. (continued)								
81.0	3.3						0											
81.5							0											
82.0	3.7						0			- Bedding planes at 30°-40° from 82.2'-84.0'.								
82.5							0											
83.0	3.4	C-15	82.9 - 88	-58.4 - -63.5	62 100%	62 100%	1											
83.5							1					83.9-84.0	J	1	45	SR	SW	OZ
84.0	4.2								84.0	Strong to very strong, light gray, medium to coarse SANDSTONE, massive, slightly weathered to fresh.								
84.5							1			- Quartz veins from 84.1'-84.5'.	84.0-84.1	J	1	45	SR	SW	OZ	
85.0	3.2									- Quartz vein near 85.0', 5 mm±.								
85.5							0		85.3	Strong, light gray, coarse SANDSTONE, massive, fresh.								
86.0	3.9								85.9	- Quartz veins from 85.4'-86.0', 1-6 mm±.								
86.5							0		86.2	Strong, light gray, medium SANDSTONE, massive, fresh.								
87.0	3.7									Strong to very strong, light gray, medium to coarse SANDSTONE, massive, fresh.								
87.5							0			- Quartz veins from 86.5'-88.8', 2-15 mm±.								
88.0	2.8	C-16	88 - 93.2	-63.5 - -68.7	61 98%	57 92%	2			- Quartz veins from 87.7'-88.0', 1-10 mm±.								
88.5										- Quartz veins from 88.4'-88.9', 1-6 mm±.	88.1-88.3 88.4	J J	1 1	75 35	SR SR	F F	PY PY	
89.0	2.7						0											
89.5																		
90.0	2						1											
90.5										- Quartz veins from 90.6'-90.7', 1-2 mm±.	90.7	J	1-5	35	SR	SW	OZ	
91.0	2.9						0		91.2	Strong to very strong, light gray, medium to coarse SANDSTONE, massive, fresh.								
91.5										- Quartz veins from 91.2'-91.9', 1-2 mm±.								
92.0	4.2						1				92.7	J	1-5	40	SR	F	OZ	
92.5																		
93.0	2.8	C-17	93.2 - 98.3	-68.7 - -73.8	62 100%	62 100%	1		93.0	Strong to very strong, light gray, coarse SANDSTONE, massive, fresh.	93.9	J	1-5	30	SR	F	OZ	
93.5									93.7	- Conglomeratic Sandstone lens from 93.1'-93.2', 1 cm±.								
94.0	3.3						1			Moderately strong to strong, light gray, conglomeratic SANDSTONE, massive, slightly weathered to fresh.	94.4	J	1-5	40	SR/R	F	OZ	
94.5										- Quartz vein near 94.4', 16 mm±.								
95.0	4.1						2			- Quartz veins from 95.1'-95.5', 2-30 mm±.	95.1-95.3 95.5	J J	1-10 1-10	45 30	SR SR	F F	OZ OZ	

(Continued Next Page)



Pare Corporation
 10 Lincoln Road, Suite 210
 Foxboro, MA 02035
 T: 508-543-1755
 F: 508-543-1881

BORING NUMBER B17-39

PAGE 6 OF 14

CORE BORING REPORT

PROJECT NO. 13:308.00D/14106.02

CORE BORING REPORT - CORE BORING REPORT.GDT - 12/4/19 14:59 - Y:\JOBS\14 JOBS\14106.02 NBC PHASE III CSO CER-RIP PHASE III FIELD WORK\BORING LOGS\14106.02 CORE BORING LOGS.GPJ

DEPTH (ft)	DRILL RATE (min/ft)	RUN NO.	DEPTH (ft)	ELEV. (ft)	REC (in/%)	RQD (in/%)	DISCON (#/ft)	GRAPHIC LOG	STRAT. DEPTH	VISUAL DESCRIPTION AND REMARKS	DISCONTINUITIES							
											Depth (ft)	Type	Apt (mm)	Dip Angle	Rgh	Wea	Infill	
96.0										- Quartz veins from 95.1'-95.5', 2-30 mm±. (continued)								
96.5	4.3						0											
97.0																		
97.5	5.1						1					97.1	J	1-10	20	SR	SW	OZ
98.0																		
98.5	4.4	C-18	98.3 - 103.3	-73.8 - -78.8	60 100%	60 100%	0											
99.0																		
99.5	5.2						0											
100.0																		
100.5	4.9						1					100.9	J	1-5	15	SR	SW	OZ
101.0																		
101.5	4.8						0											
102.0									101.9	Strong, light gray, medium to coarse SANDSTONE interlaminated (1-5 mm±) and interbedded (5-10 mm±) with fine Sandstone to massive, fresh.								
102.5	4.1						0											
103.0																		
103.5	4.1	C-19	103.3 - 108.4	-78.8 - -83.9	61 100%	59 97%	0		103.3	- Bedding planes at 40°-60° from 101.9'-102.5'. - Quartz veins near 101.9', 1-3 mm±.								
104.0																		
104.5	4.1						1		104.3	Strong to very strong, light gray, conglomeratic SANDSTONE, massive, fresh.		104.3	J	1-10	35	SR	SW	OZ
105.0									104.8	Strong, light gray, medium SANDSTONE, massive, fresh								
105.5	6						2			Strong to very strong, light gray, conglomeratic SANDSTONE, massive, slightly weathered to fresh.		105.7 105.9	J J	1 1-5	20 40	SR SR	SW SW	OZ OZ
106.0																		
106.5	5.6						1		105.9	Strong to very strong, light gray, coarse SANDSTONE, massive, fresh.		106.8	J	1-5	20	SR	F	OZ
107.0																		
107.5	5.4						0		106.9	Strong to very strong, light gray, conglomeratic SANDSTONE, massive, fresh.								
108.0																		
108.5	5.8	C-20	108.4 - 113.6	-83.9 - -89.1	63 100%	63 100%	0											
109.0																		
109.5	5.8						1			- Quartz veins near 109.1', 3 mm±.		109.6	J	1	35	SR	F	OZ
110.0																		
110.5	4.3						1		110.2	Strong to very strong, light gray, medium SANDSTONE, massive, fresh.		110.6	J	1	30	SR	F	None
111.0																		
111.5	3						1			- Quartz veins near 110.4', 2 mm±.		111.5	J	1-10	25	SR	F	None
112.0																		

(Continued Next Page)



Pare Corporation
 10 Lincoln Road, Suite 210
 Foxboro, MA 02035
 T: 508-543-1755
 F: 508-543-1881

BORING NUMBER B17-39

PAGE 7 OF 14

CORE BORING REPORT

PROJECT NO. 13:308.00D/14106.02

CORE BORING REPORT - CORE BORING REPORT.GDT - 12/4/19 14:59 - Y:\JOBS\14 JOBS\14106.02 NBC PHASE III CSO CER-RIP PHASE III FIELD WORK\BORING LOGS\14106.02 CORE BORING LOGS.GPJ

DEPTH (ft)	DRILL RATE (min/ft)	RUN NO.	DEPTH (ft)	ELEV. (ft)	REC (in/%)	RQD (in/%)	DISCON (#/ft)	GRAPHIC LOG	STRAT. DEPTH	VISUAL DESCRIPTION AND REMARKS	DISCONTINUITIES						
											Depth (ft)	Type	Apt (mm)	Dip Angle	Rgh	Wea	Infill
112.5	5						0			- Quartz veins near 110.4', 2 mm±. (continued)	-	-	-	-	-	-	-
113.0							0			- Quartz veins near 113.3', 5 mm±.	-	-	-	-	-	-	-
113.5	5.2	C-21	113.6 - 118.6	-89.1 - -94.1	59 98%	55 92%	0		113.9	Strong, light gray, fine to medium SANDSTONE, laminated (1-2 mm±) to massive, fresh. - Bedding planes at 30°-40° from 113.9'-114.8'.	114.1-114.3	J	1-5	45	SR	F	OZ
114.0							1										
114.5	3.7						0			- Bedding planes at 40° from 115.5'-116.3'.	-	-	-	-	-	-	-
115.0							0										
115.5	4.7						0		116.3	Strong, light gray, medium SANDSTONE, massive, fresh.	116.1-116.3 116.2-116.3 116.5-116.7 116.7-117.0	J J J J	1 1 1 1-5	45 45 40 75	SR SR SR SR	F F F F	OZ OZ OZ OZ
116.0							4										
116.5	4.2						0		117.5	- Quartz vein near 117.2', 1 mm±. Strong to very strong, light gray, conglomeratic SANDSTONE, massive, fresh.	-	-	-	-	-	-	-
117.0							0										
117.5	6.1						0			- Quartz vein near 117.7', 20 mm±. - Quartz vein near 118.3', 3 mm±.	-	-	-	-	-	-	-
118.0							0										
118.5	7.2	C-22	118.6 - 123.6	-94.1 - -99.1	60 100%	60 100%	0										
119.0							0										
119.5	5.3						0										
120.0							0										
120.5	4.6						1		120.4	- Quartz veins from 120.0'-120.4', 1-10 mm±. Strong, light gray, fine to medium SANDSTONE, laminated (1-5 mm±), fresh.	120.2	J	1-20	35	SR	F	OZ
121.0							1										
121.5	5.6						1		121.1	- Bedding planes at 25°-35°. Strong, light gray, conglomeratic SANDSTONE, massive, fresh. - Quartz veins from 121.1'-121.6', 5-12 mm±.	121.1	J	1	30	SR	F	OZ
122.0							0										
122.5	5.3						0										
123.0							0										
123.5	6.7	C-23	123.6 - 128.6	-99.1 - -104.1	60 100%	60 100%	0										
124.0							1		124.2	Strong, light gray, medium SANDSTONE, laminated (1 mm±), fresh.	124.9	J	1	30	SR	F	OZ
124.5	4.5						0		125.0	- Bedding planes at 40°. - Quartz vein near 124.9', 25 mm±. Strong, light gray, medium SANDSTONE, massive, fresh.	-	-	-	-	-	-	-
125.0							0										
125.5	3.1						0										
126.0							0										
126.5	3.2						0										
127.0							1			- Quartz veins from 126.8'-127.3', 2-10 mm±.	127.6	J	1	30	SR	F	Fe
127.5	5.2						0										
128.0							0		128.4 - 128.6	- Quartz veins from 128.0'-128.2', 2 mm±. Strong, light gray, conglomeratic	-	-	-	-	-	-	-
128.5	4	C-24	128.6	-104.1	43	40	0										

(Continued Next Page)



CORE BORING REPORT

PROJECT NO. 13:308.00D/14106.02

CORE BORING REPORT - CORE BORING REPORT.GDT - 12/4/19 14:59 - Y:\JOBS\14 JOBS\14106.02 NBC PHASE III CSO CER-RIP-HASE III FIELD WORK\BORING LOGS\14106.02 CORE BORING LOGS.GPJ

DEPTH (ft)	DRILL RATE (min/ft)	RUN NO.	DEPTH (ft)	ELEV. (ft)	REC (in/%)	RQD (in/%)	DISCON (#/ft)	GRAPHIC LOG	STRAT. DEPTH	VISUAL DESCRIPTION AND REMARKS	DISCONTINUITIES						
											Depth (ft)	Type	Apt (mm)	Dip Angle	Rgh	Wea	Infill
129.0			- 132.4	-	93%	87%				SANDSTONE, massive, fresh. Strong to very strong, light gray, medium to coarse SANDSTONE, massive, fresh. (continued)							
129.5	5			-107.9			0		129.2								
130.0									130.0	Strong, light gray, medium to coarse SANDSTONE, massive, fresh.							
130.5	4.1						0										
131.0									130.9	Strong, light gray, medium SANDSTONE interlaminated with fine Sandstone (1-2 mm±), slightly weathered to fresh. - Bedding planes at 40°-50°.	131.5-131.7 131.8-132.0	J J	1 1	50 50	SM SM	F SW	QZ/PY None
131.5	4.6						2										
132.0																	
132.5	4.4	C-25	132.4 137.5	-107.9 -113.0	61 100%	57 93%	0		132.4	Strong, light gray, conglomeratic SANDSTONE, massive, fresh.							
133.0																	
133.5	4.4						1				133.0	J	1	40	SR	F	QZ
134.0																	
134.5	5.4						0			- Quartz vein near 134.0', 6 mm±.							
135.0										Strong, light gray, medium SANDSTONE, massive, fresh.							
135.5	5.1						1				135.9	J	1-10	10	SR	F	QZ
136.0										- Quartz veins from 135.7'-136.0', 10-17 mm±.							
136.5	5.2						1		136.3	- Quartz veins near 136.2', 2-7 mm±.	136.3	J	1-5	35	SR	F	QZ
137.0										Strong, light gray, coarse SANDSTONE, massive, fresh.							
137.5	6.1	C-26	137.5 142.8	-113.0 -118.3	63 98%	63 98%	1				137.0-137.2	J	1-5	45	SR	F	QZ
138.0																	
138.5	5.6						1				138.3	J	1-10	20	SR	F	QZ
139.0																	
139.5	6.6						0										
140.0																	
140.5	8.4						1		139.9	Strong, light gray, conglomeratic SANDSTONE, massive, fresh.	140.0	J	1	30	SR	F	QZ
141.0																	
141.5							0										
142.0	6.8																
142.5							0										
143.0	6.3	C-27	142.8 147.6	-118.3 -123.1	54 93%	54 93%	0		143.3	Strong to very strong, light gray, medium to coarse SANDSTONE, massive, fresh.							
143.5																	
144.0	3.9																
144.5							1				144.8-145.0	J	1-10	30	SR	F	QZ
145.0	3.2									- Quartz marbling from 144.8'-145.4'.							

10. Flush return blocked at approximately 132.4'. The driller stopped the core run.



Pare Corporation
 10 Lincoln Road, Suite 210
 Foxboro, MA 02035
 T: 508-543-1755
 F: 508-543-1881

BORING NUMBER B17-39

PAGE 9 OF 14

CORE BORING REPORT

PROJECT NO. 13:308.00D/14106.02

CORE BORING REPORT - CORE BORING REPORT.GDT - 12/4/19 14:59 - Y:\JOBS\14 JOBS\14106.02 NBC PHASE III CSO CER-RIP PHASE III FIELD WORK\BORING LOGS\14106.02 CORE BORING LOGS.GPJ

DEPTH (ft)	DRILL RATE (min/ft)	RUN NO.	DEPTH (ft)	ELEV. (ft)	REC (in/%)	RQD (in/%)	DISCON (#/ft)	GRAPHIC LOG	STRAT. DEPTH	VISUAL DESCRIPTION AND REMARKS	DISCONTINUITIES						
											Depth (ft)	Type	Apt (mm)	Dip Angle	Rgh	Wea	Infill
145.5	2						1		145.4	Strong to very strong, light gray, conglomeratic SANDSTONE, massive, fresh.	145.1-145.3	J	1-5	45	SR	F	OZ
146.0																	
146.5	2.1						0		146.6	Strong to very strong, light gray, medium to coarse SANDSTONE, massive, fresh.	-	-	-	-	-	-	-
147.0																	
147.5	3.5	C-28	147.6 - 152.6	-123.1 - -128.1	62 100%	62 100%	1		147.2	- Quartz veins near 147.2', 13 mm±.	147.1-147.3	J	1-10	45	SR	F	OZ
148.0																	
148.5	3.5						1		148.7		148.7	J	1-5	40	SR	F	OZ
149.0																	
149.5	3.2						1		149.7		149.7	J	1-5	35	SR	F	OZ
150.0																	
150.5	4						1		150.3	Strong to very strong, light gray, medium to coarse SANDSTONE, massive, fresh.	150.3-150.6	J	1-5	45	SR	F	OZ
151.0																	
151.5	4.3						0		151.1	Strong, light gray, conglomeratic SANDSTONE, massive, fresh.	-	-	-	-	-	-	-
152.0																	
152.5	5.3	C-29	152.6 - 157.9	-128.1 - -133.4	62 97%	62 97%	0		152.6		-	-	-	-	-	-	-
153.0																	
153.5	3.8						1		153.2		153.2-153.9	J	1-5	75	SR	F	PY/OZ
154.0																	
154.5	4.5						1		154.5		154.5	J	1	35	SR	F	OZ
155.0																	
155.5	4.2						1		155.2		155.2-155.4	J	1	35	SR	F	None
156.0																	
156.5	5						0		156.5	Strong to very strong, light gray, medium SANDSTONE, massive, fresh.	-	-	-	-	-	-	-
157.0																	
157.5	4.5	C-30	157.9 - 162.9	-133.4 - -138.4	62 100%	62 100%	0		157.5		-	-	-	-	-	-	-
158.0																	
158.5	4.5						0		158.5		-	-	-	-	-	-	-
159.0																	
159.5	3.8						0		159.5		-	-	-	-	-	-	-
160.0																	
160.5	3.9						1		160.5	Strong, light gray, fine SANDSTONE interlaminated with Siltstone (1-2 mm±), slightly weathered to fresh. - Bedding planes at 40°-50°.	160.0	J	1	35	SR	F	None
161.0																	
161.5							1		161.5		161.7	J	1	35	SR	SW	None

(Continued Next Page)



Pare Corporation
 10 Lincoln Road, Suite 210
 Foxboro, MA 02035
 T: 508-543-1755
 F: 508-543-1881

BORING NUMBER B17-39

PAGE 10 OF 14

CORE BORING REPORT

PROJECT NO. 13:308.00D/14106.02

CORE BORING REPORT - CORE BORING REPORT.GDT - 12/4/19 14:59 - Y:\JOBS\14 JOBS\14106.02 NBC PHASE III CSO CER-RIP PHASE III FIELD WORK\BORING LOGS\14106.02 CORE BORING LOGS.GPJ

DEPTH (ft)	DRILL RATE (min/ft)	RUN NO.	DEPTH (ft)	ELEV. (ft)	REC (in/%)	RQD (in/%)	DISCON (#/ft)	GRAPHIC LOG	STRAT. DEPTH	VISUAL DESCRIPTION AND REMARKS	DISCONTINUITIES									
											Depth (ft)	Type	Apt (mm)	Dip Angle	Rgh	Wea	Infill			
162.0	4.6																			
162.5							0		162.4	Strong, light gray, medium to coarse SANDSTONE, massive, fresh.	-	-	-	-	-	-	-			
163.0	3.4	C-31	162.9 - 168.1	-138.4 - -143.6	61 98%	57 92%	0													
163.5							0													
164.0	3.5																			
164.5							2					164.4	J	1-15	30	SR	F	QZ		
165.0	3.1											164.7	J	1	35	SR	F	None		
165.5							0													
166.0	3.4																			
166.5							3					166.3	J	1	15	SR	F	None		
167.0	3.7											166.4	J	1	25	SR	F	None		
167.5							0				166.9	J	1	30	SR	F	None			
168.0	3.7	C-32	168.1 - 172.3	-143.6 - -147.8	50 100%	47 94%	1		168.4	Strong, light gray, fine to medium SANDSTONE interlaminated with Siltstone (1-2 mm±) to massive, slightly weathered to fresh. - Bedding planes at 30°-40° from 168.4'-169.7'. - Bedding planes at 30°-40° from 171.1'-173.7'. - Orthogonal joints near 173.7'. - Quartz veins from 174.8'-175.9', 1-10 mm±. - Bedding planes at 40°-50° from 175.2'-176.9'.	168.4	J	1-10	20	SR	F	QZ			
168.5							1					169.6	J	1-5	30	SR	F	QZ/PY		
169.0	4.2						1													
169.5							0													
170.0	3.5																			
170.5	3.5						0													
171.0																				
171.5	1.4/3"						0													
172.0																				
172.5	4	C-33	172.3 - 177.3	-147.8 - -152.8	60 100%	55 92%	0													
173.0																				
173.5	2.7						2				173.6	J	1	30	SR	F	None			
174.0											173.7-174.0	J	1	50	SR	F	QZ			
174.5	3.4						2				174.0-174.4	J	1	50	SR	F	QZ			
175.0											174.7	J	1	20	SR	F	PY/QZ			
175.5	3.1						1				175.8-176.0	J	1	40	SR	F	QZ			
176.0																				
176.5	2.5						2				176.1	J	1	30	SR	F	PY			
177.0											176.9	J	1	30	SR	F	None			
177.5	4	C-34	177.3 - 182.3	-152.8 - -157.8	60 100%	59 98%	1		176.9	Strong, light gray, fine to medium SANDSTONE interlaminated with Siltstone and Graphite (1-2 mm±), slightly weathered to fresh. - Bedding planes at 30°-45°.	177.0	J	1	30	SM	SW	None			
178.0																				

11. Flush return blocked at approximately 172.3'. The driller stopped the core run.



CORE BORING REPORT

PROJECT NO. 13:308.00D/14106.02

CORE BORING REPORT - CORE BORING REPORT.GDT - 12/4/19 14:59 - Y:\JOBS\14 JOBS\14106.02 NBC PHASE III CSO CER-RIP PHASE III FIELD WORKING LOGS\14106.02 CORE BORING LOGS.GPJ

DEPTH (ft)	DRILL RATE (min/ft)	RUN NO.	DEPTH (ft)	ELEV. (ft)	REC (in/%)	RQD (in/%)	DISCON (#/ft)	GRAPHIC LOG	STRAT. DEPTH	VISUAL DESCRIPTION AND REMARKS	DISCONTINUITIES						
											Depth (ft)	Type	Apt (mm)	Dip Angle	Rgh	Wea	Infill
178.5	2.5						0			- Quartz veins near 177.7', 1-5 mm±. - Quartz veins near 178.1', 1 mm±. <i>(continued)</i>	-	-	-	-	-	-	-
179.0										- Quartz veins near 178.3', 1 mm±.							
179.5	2.6						0		179.2	Strong to very strong, light gray, conglomeratic SANDSTONE, massive, slightly weathered to fresh.							
180.0										- Quartz veins from 179.6'-181.2', 1-3 mm±.							
180.5	2.6						0										
181.0																	
181.5	4.5						2				181.2-181.5 181.3	J J	1-5 1-5	55 30	SR SR	SW SW	OZ OZ
182.0																	
182.5	3.5	C-35	182.3 - 187.3	-157.8 - -162.8	61 100%	58 97%	0										
183.0																	
183.5	3						3			- Quartz veins from 183.4'-186.5', 1-10 mm±.	183.3-183.7 183.6 183.8	J J J	1-5 1 1-5	55 30 40	SR SR SR	SW SW SW	OZ OZ OZ
184.0																	
184.5	3.7						1				184.3	J	1-10	35	SR	SW	OZ
185.0																	
185.5	3.6						0										
186.0																	
186.5	3.3						1				186.0-186.2	J	1-10	60	SR	SW	OZ
187.0																	
187.5	4.3	C-36	187.3 - 189.7	-162.8 - -165.2	28 96.5%	25 86%	2				187.0-187.1 187.9	J J/S	1-5 1	40 30	SR SL/SM	SW SW	OZ OZ
188.0																	
188.5	4						1				188.8-189.0	J/S	1	45	SL/SM	MW/SW	OZ/SA
189.0	2.3/5"								188.9	Moderately strong to strong, light gray, fine SANDSTONE, laminated (1 mm±), slightly weathered to fresh. - Bedding planes at 40°. - Quartz veins, 1-5 mm±.	189.1-189.3	J	1	45	SR	SW	OZ
189.5																	
190.0	4.2	C-37	189.7 - 193.6	-165.2 - -169.1	47 100%	32 68%	0										
190.5									190.2	Strong, light gray, medium to coarse SANDSTONE interlaminated with Graphite (1 mm±), slightly weathered to fresh. - Bedding planes at 50°-60°. - Quartz veins, 1-20 mm±.							
191.0	4.7										191.1-191.4 191.3-191.5 191.5-191.7 191.7-192.0	J/S J J/S J	1-10 1-10 1-5 1-5	55 45 45 50	SL/SR SR SR SR	SW SW SW SW	OZ OZ OZ OZ
191.5	3.9						4		191.6	Strong, gray, fine to medium SANDSTONE interlaminated with Graphite (1-2 mm±), slightly weathered to fresh. - Bedding planes at 30°-45°.	192.0-192.2 192.0-192.3 192.5 192.8	J J J J	1-5 1-10 1-5 1	50 50 30 40	SR SR SR SR	SW SW F F	OZ OZ OZ OZ
192.0																	
192.5	4.2						4										
193.0																	
193.5	4.5	C-38	193.6 - 196.7	-169.1 - -172.2	36 97%	35 94.5%	3			- Quartz veins from 193.6'-194.0', 1-6 mm±.	193.1 193.6-193.7 193.7	J J J	1-4 1-2 1	25 50 30	SR SR SR	SW F F	None OZ OZ
194.0																	
194.5							0										

12. Flush return blocked at approximately 189.7', the driller stopped the core run.
 13. Flush return blocked at approximately 193.6', the driller stopped the core run.



Pare Corporation
10 Lincoln Road, Suite 210
Foxboro, MA 02035
T: 508-543-1755
F: 508-543-1881

BORING NUMBER B17-39

PAGE 12 OF 14

CORE BORING REPORT

PROJECT NO. 13:308.00D/14106.02

CORE BORING REPORT - CORE BORING REPORT.GDT - 12/4/19 14:59 - Y:\JOBS\14 JOBS\14106.02 NBC PHASE III CSO CER-RIP-HASE III FIELD WORKING LOGS\14106.02 CORE BORING LOGS.GPJ

DEPTH (ft)	DRILL RATE (min/ft)	RUN NO.	DEPTH (ft)	ELEV. (ft)	REC (in/%)	RQD (in/%)	DISCON (#/ft)	GRAPHIC LOG	STRAT. DEPTH	VISUAL DESCRIPTION AND REMARKS	DISCONTINUITIES							
											Depth (ft)	Type	Apt (mm)	Dip Angle	Rgh	Wea	Infill	
195.0	4.1								194.8	Strong, light gray, medium SANDSTONE, massive, fresh. - Quartz veins from 194.8'-195.9', 1-7 mm±.								
195.5	4					0												
196.0																		
196.5						1												
197.0	4.1	C-39	196.7 - 201.3	-172.2 - -176.8	47 85%	33 60%			196.7	Strong, gray, fine SANDSTONE interlaminated with Graphite (1-2 mm±), slightly weathered to fresh. - Bedding planes at 20°-30°. - Quartz veins from 196.7'-199.3', 1-5 mm±.	196.8	J	1-20	20	SR	SW/F	OZ	
197.5	2.5					0												
198.0																		
198.5	2.5					2						198.3 198.6	J J	1-20 1-5	20 25	SR SR	F SW	OZ OZ
199.0																		
199.5	4					2						199.6 199.6-200.0	J J	1-25 1-5	20 75	SR SR	MW/SW F	SA/SI OZ
200.0																		
200.5	2.2					ECF (7±)						200.0 200.0-200.2 200.2-200.3 200.3-200.8	J J J ECF	1 1 1 -	10 80 50 -	SR SR SR SR	F SW SW MW/SW	OZ OZ OZ OZ
201.0						10			200.8	- Moderately strong and moderately to slightly weathered from 200.3'-200.8'. Lost Core. No Recovery.								
201.5	4.5	C-40	201.3 - 204.6	-176.8 - -180.1	39 98%	36 90%			201.3	Strong, gray, fine SANDSTONE interlaminated with Graphite (1 mm±), slightly weathered to fresh. - Bedding planes at 30°-35°. - Quartz veins from 201.3'-204.0', 1-5 mm±.	201.3-201.5	J	2-5	60	SR	SW	OZ	
202.0	3.7					2												
202.5												202.1 202.5-202.7	J J	1 1	35 45	SR SR/R	SW SW	OZ OZ/SA
203.0	3.3																	
203.5						0			203.3	Strong, gray, fine to medium SANDSTONE, massive, slightly weathered to fresh.								
204.0	1.6/4"																	
204.5						2						204.4 204.5	J J	1-5 1-5	30 30	SR SR	SW SW	None None
205.0	4.4	C-41	204.6 - 208.6	-180.1 - -184.1	47 98%	31 65%			204.6	- Slightly weathered from 204.4'-204.5'. Strong, gray, fine SANDSTONE interlaminated with Siltstone and Graphite (1 mm±), fresh. - Bedding planes at - Quartz veins from 204.6'-205.0', 1-5 mm±.								
205.5						0												
206.0	3.3																	
206.5						ECF (4±)						206.0 206.2 206.3 206.5-206.8 206.7-206.9 206.7-207.0 206.8-207.0	J J J J J J J	1 1 1 1-10 - 2-5 1-10	35 30 30 55 - 50 55	SR SR SR SR SWSR SR SR	SW SW SW SW MW/SW SW SW	OZ OZ OZ PY OZ/SI OZ OZ
207.0	4.2					10			206.3	- Quartz veins from 206.0'-206.2', 5-10 mm±. Strong, gray SILTSTONE interlaminated with Graphite (1 mm±), moderately weathered to fresh. - Bedding planes at 30°-35°. - Moderately to slightly weathered from 206.7'-206.9'. - Moderately strong from 206.7'-206.9'.								
207.5						1						207.9	J	1	30	SR	SW	None
208.0	3.9																	
208.5						3						208.1 208.5 208.6	J J J	1-10 1 1	15 15 10	SR SR SR	SW SW SW	OZ None None
209.0	4.5	C-42	208.6 - 213.4	-184.1 - -188.9	60 100%	60 100%												
209.5																		
210.0	3.5					0												
210.5																		
211.0	3.7					0												

14. Flush return blocked at approximately 196.7', the driller stopped the core run.
15. Flush return blocked at approximately 201.3', the driller stopped the core run.



Pare Corporation
 10 Lincoln Road, Suite 210
 Foxboro, MA 02035
 T: 508-543-1755
 F: 508-543-1881

BORING NUMBER B17-39

PAGE 13 OF 14

CORE BORING REPORT

PROJECT NO. 13:308.00D/14106.02

CORE BORING REPORT - CORE BORING REPORT.GDT - 12/4/19 14:59 - Y:\JOBS\14 JOBS\14106.02 NBC PHASE III CSO CER-RIP-HASE III FIELD WORK\BORING LOGS\14106.02 CORE BORING LOGS.GPJ

DEPTH (ft)	DRILL RATE (min/ft)	RUN NO.	DEPTH (ft)	ELEV. (ft)	REC (in/%)	RQD (in/%)	DISCON (#/ft)	GRAPHIC LOG	STRAT. DEPTH	VISUAL DESCRIPTION AND REMARKS	DISCONTINUITIES							
											Depth (ft)	Type	Apt (mm)	Dip Angle	Rgh	Wea	Infill	
211.5	3.2						0		211.1	Moderately strong to strong, gray, fine to medium SANDSTONE interlaminated with Siltstone and Graphite (1-2 mm±), slightly weathered to fresh. - Bedding planes at 30°-40°. - Siltstone interlaminations from 211.1'-214.0'. (continued) - Quartz veins from 213.7'-215.6', 1-15 mm±. - Graphite interlaminations from 214.2'-217.8'. - Quartz veins from 216.4'-218.0', 1-10 mm±. - Moderately strong from 218.1'-218.2'. Strong, gray, fine to coarse SANDSTONE, massive, slightly weathered to fresh. - Quartz veins, 1 mm±. Strong, gray, conglomeratic SANDSTONE, massive, slightly weathered. Very weak to moderately strong, dark gray, fine SANDSTONE interlaminated with Graphite and Siltstone (1 mm±), highly weathered to slightly weathered. - Bedding planes at 0°-20°. - Very weak from 219.2'-219.3' and 219.8'-220.1'. - Highly to moderately weathered from 219.2'-219.3' and 219.8'-220.1'. Lost Core. No Recovery. Strong, gray, conglomeratic SANDSTONE, massive, slightly weathered to fresh. - Quartz veins from 222.5'-223.2', 1-40 mm±. - Quartz veins from 223.7'-225.3', 1-15 mm±. Strong, light gray, medium SANDSTONE, massive, fresh.	-	-	-	-	-	-		
212.0																		
212.5	2.6						1					213.9	J	1	40	SR	F	OZ
213.0																		
213.5	3.2	C-43	213.4 - 218.7	-188.9 - -194.2	63 98%	55 86%	0											
214.0																		
214.5	3.5						0											
215.0																		
215.5	3.5						0											
216.0																		
216.5	3.6						2				217.8 217.9	J J	1-10 1	30 40	SM SR	SW SW	OZ OZ	
217.0																		
217.5	3.3						ECF (4±)				218.1 218.1-218.2 218.2-218.4 218.5 219.0	J ECF J J J	1-20 - 1-5 1-20 1	30 - 55 15 15	SR SR SR SR SR	F SW F F SW	None OZ OZ OZ None	
218.0							7				219.0-219.2 219.1-219.3 219.3 219.6 219.7 219.8	J ECF J J J J	1 - 5-50 1-10 1-5 2-20	35 - 10 20 15 5	SR SR SR SR SR SR	SW HW/MW MW MW/SW SW SW	None OZ None OZ None OZ	
218.5	3.7	C-44	218.7 - 221.8	-194.2 - -197.3	18 49%	4 11%	>10		218.2									
219.0									218.9									
219.5	3.8						N/A		219.2		219.8-220.0	ECF	-	-	SR	HW/MW	OZ	
220.0									220.1		220.0-220.1 220.1	ECF J	- 2-10	- 35	SR SR	HW/MW SW	OZ OZ	
220.5									220.2									
221.0	4.5						N/A											
221.5																		
222.0	4	C-45	221.8 - 223.7	-197.3 - -199.2	23 100%	18 78%	0		221.8									
222.5	3.2						3				223.2-223.4 223.5-223.7 223.8	J J J	1 1-30 1-5	40 40 25	SR SR SR	SW SW F	OZ OZ OZ	
223.0																		
223.5	3.1	C-46	223.7 - 228.8	-199.2 - -204.3	58 95%	54 88.5%	0											
224.0																		
224.5	3.1						0											
225.0																		
225.5	3.2						0		225.3									
226.0																		
226.5	3						0											
227.0									226.7									
227.5							2											
											228.0	J	1-5	15	SR	SW	OZ	

16. No recovery between the depths of 220.0'-221.8'. The driller performed shorter core runs in attempt to improve core recovery.

TEST BORING REPORT

PROJECT NAME Masonic Temple Well Program
CLIENT NBC/Stantec
CONTRACTOR New England Boring Contractors, Inc.

PROJECT NO. 13:308.00D/14106.03
START 3/24/2021
FINISH 3/31/2021
DRILLER NEBC
LOGGED BY MLP
CHECKED BY SJM

	CASING	SAMPLER	BARREL	DRILLING EQUIPMENT & PROCEDURES
Type	Steel	Split Spoon	NX	Rig Make & Model:
Inside Diameter (in.)	3/4/6	1 3/8	1 7/8	Bit Type: Tricone
Hammer Weight (lb.)	140	140	N/A	Drill Fluid: Water
Hammer Fall (in.)	30	30	N/A	Casing: 3"4/6"
				Hoist/Hammer: Automatic Hammer

ELEVATION 21.7
DATUM NGVD 1929
NORTHING 288233.084°
EASTING 359409.366°
LOCATION Masonic Temple

TEST BORING REPORT - GINT STD US LAB.GDT - 4/30/21 09:06 - Y:JOBS14 JOBS14106.03 JENIKS WAY ENV BORINGSBORING LOGS14106.03 BORING LOGS.GPJ

DEPTH (ft)	ELEVATION (ft)	CASING BLOWS	SPT	SAMPLE NO.	REC (in) / PEN (in)	SAMPLE DEPTH (ft)	USCS SYMBOL	GRAPHIC LOG	VISUAL-MANUAL IDENTIFICATION & DESCRIPTION (Density/consistency, color, max. particle size, structure, odor, moisture, optional descriptions, geologic interpretation)	DRILLING NOTES
0	21.7									
		X								3" ASPHALT
		X	14-27-24 (51)	S-1	12 / 18	0.5 - 2	SP		Moist, very dense, brown, fine to medium SAND, little fine to coarse gravel, trace coarse sand, trace silt. (FILL)	
		X	9-7-18-23 (25)	S-2	9 / 24	2 - 4	SP		Moist, medium dense, brown, fine to medium SAND, trace fine gravel, trace coarse sand, trace silt. (FILL)	
5	16.7	X	60/5"	S-3	2 / 5	4 - 4.4	SP-SM		Moist, very dense, dark brown, fine to medium SAND, little silt, trace fine gravel. (FILL)	PID = 1.1 ppm
		X	16-40-50-28 (90)	S-4	15 / 24	5 - 7	SW		Moist, very dense, dark brown to gray, fine to coarse SAND, little fine to coarse gravel, trace silt. (FILL)	BOULDER
		X	24-33-27-20 (60)	S-5	14 / 24	7 - 9	GW SP		5A: (Top 12") Moist, very dense, dark brown to gray, fine to coarse GRAVEL, little fine to medium sand, trace silt. (FILL) 5B: (Bottom 2") Moist, very dense, purple, fine to medium SAND and fine GRAVEL, trace silt.	PID = 3.1 ppm
		X	7-13-11-7 (24)	S-6	9 / 24	9 - 11	SM		Moist, medium dense, brown to purple, fine SAND and SILT, little fine to coarse gravel.	PID = 1.3 ppm
10	11.7	X	14-7-7-5 (14)	S-7	17 / 24	11 - 13	SP		Moist, medium dense, tan, fine SAND.	PID = 0.6 ppm
		X	13-26-18-15 (44)	S-8	9 / 24	13 - 15	GW		Moist, very dense, gray to tan, fine to coarse GRAVEL, little fine sand, trace silt.	PID = 0.0 ppm
15	6.7	X	9-6-8-8 (14)	S-9	16 / 24	15 - 17	SP		Moist, medium dense, gray, fine SAND.	PID = 3.0 ppm
		X	6-9-8-8 (17)	S-10	20 / 24	17 - 19	SM		Wet, medium dense, gray, fine SAND and SILT.	PID = 2.0 ppm
20	1.7	X	4-1-3-7 (4)	S-11	18 / 24	19 - 21	SM		Wet, loose, gray, fine SAND and SILT.	PID = 1.8 ppm
		X	7-4-5-7 (9)	S-12	14 / 24	21 - 23	SM		Wet, loose, gray, fine SAND and SILT.	PID = 2.6 ppm
		X	9-10-17-11 (27)	S-13	8 / 24	23 - 25	GW		Wet, medium dense, gray, fine to coarse GRAVEL, little fine to medium sand, trace silt.	PID = 4.1 ppm
25	-3.3	X								PID = 0.2 ppm

WATER LEVEL DATA				SAMPLE IDENTIFICATION		REMARKS:
DATE/TIME	DEPTH (ft.) TO:			O Open End Rod T Thin Wall Tube U Undisturbed Sample S Split Spoon G Geoprobe		
	BOTTOM OF CASING	BOTTOM OF HOLE	WATER			
						1. S-14: Weathered Siltstone was in tip of split spoon. 2. Due to the drilling method, no groundwater reading was performed. 3. An environmental well was installed at this boring. Refer to the well installation log for more information.



Pare Corporation
 10 Lincoln Road, Suite 210
 Foxboro, MA 02035
 508-543-1755
 www.parecorp.com

TEST BORING REPORT

DEPTH (ft)	ELEVATION (ft)	CASING BLOWS	SPT	SAMPLE NO.	REC (in) / PEN (in)	SAMPLE DEPTH (ft)	USCS SYMBOL	GRAPHIC LOG	VISUAL-MANUAL IDENTIFICATION & DESCRIPTION <small>(Density/consistency, color, max. particle size, structure, odor, moisture, optional descriptions, geologic interpretation)</small>	DRILLING NOTES
25	3.3	X	9-37-60 (97)	S-14	8 / 18	25 - 26.5	GW		Wet, very dense, gray, fine to coarse GRAVEL, trace fine to coarse sand, trace silt.	PID = 0.0 ppm
Bottom of borehole at 26.50 feet.										

TEST BORING REPORT - GINT STD US LAB.GDT - 4/30/21 09:06 - Y:\JOBS\14 JOBS\14106.03 JENKS WAY ENV BORINGS\BORING LOGS\14106.03 BORING LOGS.GPJ



CORE BORING REPORT

PROJECT NO.13:308.00D/14106.03

CORE BORING REPORT - CORE BORING REPORT.GDT - 4/30/21 09:07 - Y:\JOBS\14 JOBS\14 JOBS\14106.03 JENKS WAY ENV BORINGS\BORING LOGS\14106.03 CORE LOGS.GPJ

DEPTH (ft)	DRILL RATE (min/ft)	RUN NO.	DEPTH (ft)	ELEV. (ft)	REC (in/%)	RQD (in/%)	DISCON (#/ft)	GRAPHIC LOG	STRAT. DEPTH	VISUAL DESCRIPTION AND REMARKS	DISCONTINUITIES											
											Depth (ft)	Type	Apt (mm)	Dip Angle	Rgh	Wea	Infill					
25.0																						
25.5																						
26.0																						
26.5																						
27.0									26.5	Weathered Rock. No sample taken.												
27.5																						
28.0																						
28.5								N/A				28.8-28.9	ECF	-	-	40	SR	SW	N	QZ		
29.0	3.7	C-1	28.8 - 33.8	-	45 75%	17 28%				28.8	Strong, purple, fine SANDSTONE, massive, fresh.											
29.5							7	x x x	29.3		Moderately strong to strong, purple SILTSTONE, laminated (1 mm±), slightly weathered.	29.3	J	1-5	30	SR	SW	F	N			
30.0	3.0								29.5		Moderately strong to strong, purple SANDSTONE, massive, fresh.	29.5	J	1-5	30	SR	SW	F	N			
30.5							5		29.6		Moderately strong to strong, gray to purple, fine SANDSTONE, massive, slightly weathered.	29.6	J	1-5	30	SR	SW	F	N			
31.0	4.1								29.7		Moderately strong to strong, gray to purple, fine SANDSTONE, massive, slightly weathered.	29.7	J	1-3	30	SR	SW	F	N			
31.5									29.8		Lost Core. No Recovery.	29.8	J	1-3	20	SM	SW	F	N			
32.0	6.5						2		29.9		Lost Core. No Recovery.	29.9	J	1-3	15	SM	SW	F	N			
32.5											Lost Core. No Recovery.	30.0	J	1-3	50	SR	SW	F	N			
33.0	2.0						2		30.1		Strong, gray, conglomeratic SANDSTONE, massive, fresh.	30.1	J	1-3	20	SR	SW	F	N			
33.5									30.2		Strong, gray to purple, medium SANDSTONE interlaminated with Siltstone (1-2 mm±), slightly weathered to fresh.	30.2	J	1-3	30	SR	SW	F	N			
34.0	2.0	C-2	33.8 - 38.8	-	60 100%	34 57%	3		30.5		Strong, gray to purple, coarse SANDSTONE, massive, fresh.	30.5	J	1-3	20	SM	SW	F	N			
34.5									31.0		Strong, gray to purple, medium SANDSTONE, massive, slightly weathered to fresh.	31.0	J	1-3	60	SR	SW	F	N			
35.0	2.5								31.2		Lost Core. No Recovery.	31.1	J	1-3	20	SMSR	SW	F	N			
35.5									31.2		Lost Core. No Recovery.	31.2	J	1-3	20	SMSR	SW	F	N			
36.0	2.3								32.0		Strong, gray, conglomeratic SANDSTONE, massive, fresh.	32.6	J	1-5	15	SR	SW	F	N			
36.5									32.2		Strong, gray to purple, medium SANDSTONE interlaminated with Siltstone (1-2 mm±), slightly weathered to fresh.	32.8	J	1-5	25	SR	SW	F	N			
37.0	2.1								32.6		Strong, gray to purple, medium SANDSTONE interlaminated with Siltstone (1-2 mm±), slightly weathered to fresh.	33.0	J	1-5	25	SR	SW	F	N			
37.5	2.0								33.0		Strong, gray to purple, medium SANDSTONE interlaminated with Siltstone (1-2 mm±), slightly weathered to fresh.	33.1	J	1-10	15	SR	SW	F	N			
38.0	2.0								33.8		Strong, gray to purple, coarse SANDSTONE, massive, fresh.	33.4	J	1-10	20	SR	SW	F	N			
38.5									34.1		Strong, gray to purple, medium SANDSTONE, massive, slightly weathered to fresh.	34.1	J	-	25	SR	SW	F	N			
39.0	2.1	C-3	38.8 - 43.8	-	59 98%	24 40%	3		34.1		Strong, gray to purple, medium SANDSTONE, massive, slightly weathered to fresh.	34.2	J	-	20	SR	SW	F	N			
39.5									34.9		Strong, gray to purple, medium SANDSTONE, massive, slightly weathered to fresh.	34.9	J	1-3	15	SM	SW	F	N			
40.0	1.8						>10		35.2		Strong, gray to purple, medium SANDSTONE, massive, slightly weathered to fresh.	35.2	J	1-3	30	SR	SW	F	N			

REMARKS:	WATER LEVEL DATA			
	DATE/TIME	BOT. OF SOIL CASING (ft)	BOT. OF HOLE (ft)	WATER
		4/7/2021	N/A	43.8

GROUND SURFACE EL.

Note: Refer to the key sheets within the Geotechnical Design Report for the description of rock classification system codes.

(Continued Next Page)



Pare Corporation
 10 Lincoln Road, Suite 210
 Foxboro, MA 02035
 508-543-1755
 www.parecorp.com

BORING NUMBER B21-2

PAGE 1 OF 1

TEST BORING REPORT

PROJECT NAME Masonic Temple Well Program
CLIENT NBC/Stantec
CONTRACTOR New England Boring Contractors, Inc.

PROJECT NO. 13:308.00D/14106.03
START 3/24/2021
FINISH 3/30/2021
DRILLER NEBC
LOGGED BY MLP
CHECKED BY SJM

	CASING	SAMPLER	BARREL	DRILLING EQUIPMENT & PROCEDURES
Type	Steel	Split Spoon	NX	Rig Make & Model:
Inside Diameter (in.)	3/4/6	1 3/8	1 7/8	Bit Type: Tricone
Hammer Weight (lb.)	140	140	N/A	Drill Fluid: Water
Hammer Fall (in.)	30	30	N/A	Casing: 3"4/6"
				Hoist/Hammer: Automatic Hammer

ELEVATION 25
DATUM NGVD 1929
NORTHING 288273.615°
EASTING 359370.273°
LOCATION Masonic Temple

TEST BORING REPORT - GINT STD US LAB.GDT - 4/30/21 09:06 - Y:\JOBS\14 JOBS\14106.03 JENIKS WAY ENV BORINGS\BORING LOGS\14106.03 BORING LOGS.GPJ

DEPTH (ft)	ELEVATION (ft)	CASING BLOWS	SPT	SAMPLE NO.	REC (in) / PEN (in)	SAMPLE DEPTH (ft)	USCS SYMBOL	GRAPHIC LOG	VISUAL-MANUAL IDENTIFICATION & DESCRIPTION (Density/consistency, color, max. particle size, structure, odor, moisture, optional descriptions, geologic interpretation)	DRILLING NOTES
0	25.0									
		X								3" ASPHALT
		X	15-13-7 (20)	S-1	6 / 18	0.5 - 2	SW		Moist, medium dense, brown to gray, fine to coarse SAND, little fine to coarse gravel, trace silt. (FILL)	PID = 37.5 ppm
		X	7-7-11-11 (18)	S-2	10 / 24	2 - 4	SP		Moist, medium dense, brown to gray, fine to medium SAND, some fine to coarse gravel, trace silt. (FILL)	PID = 5.3 ppm
5	20.0	X	4-3-2-1 (5)	S-3	4 / 24	4 - 6	SW		Moist, loose, brown to gray, fine to coarse SAND, little fine to coarse gravel, trace silt. (FILL)	PID = 6.2 ppm
		X	2-2-1-2 (3)	S-4	3 / 24	6 - 8	SW		Moist, very loose, brown, fine to coarse SAND, trace fine gravel, trace silt. (FILL)	PID = 12.8 ppm
		X	2-2-4-4 (6)	S-5	10 / 24	8 - 10	SM		Moist, loose, gray to brown, fine SAND and SILT, trace wood. (FILL)	PID = 18.2 ppm
10	15.0	X	16-33-29-24 (62)	S-6	17 / 24	10 - 12	GW		Moist, very dense, brown to purple, fine to coarse GRAVEL, some fine to coarse sand, trace silt.	PID = 1.6 ppm
		X	17-24-26-50 (50)	S-7	13 / 24	12 - 14	GW		Moist, dense, brown to purple, fine to coarse GRAVEL, some fine to coarse sand, trace silt.	PID = 0.8 ppm
15	10.0	X	11-10-5-9 (15)	S-8	12 / 24	14 - 16	SW		Moist, medium dense, brown to purple, fine to coarse SAND, trace fine to coarse gravel, trace silt.	PID = 1.2 ppm
		X	14-20-28-53 (48)	S-9	15 / 24	16 - 18	SW		Moist, dense, brown to purple, fine to coarse SAND, little fine to coarse gravel, little silt.	PID = 1.3 ppm
		X	70/4"	S-10	3 / 4	18 - 18.3			Moist, very dense, gray to purple, weathered SILTSTONE recovered as fine to coarse SAND, trace fine to coarse gravel, trace silt.	PID = 0.0 ppm
Bottom of borehole at 18.30 feet.										

WATER LEVEL DATA				SAMPLE IDENTIFICATION		REMARKS:
DATE/TIME	DEPTH (ft.) TO:			O Open End Rod	T Thin Wall Tube	
	BOTTOM OF CASING	BOTTOM OF HOLE	WATER			
				U Undisturbed Sample	S Split Spoon	1. An environmental well was installed at this boring. Refer to the well installation log for more information.
				G Geoprobe		



CORE BORING REPORT

CORE BORING REPORT - CORE BORING REPORT.GDT - 4/30/21 09:07 - Y:\JOBS\14 JOBS\14106.03 JENKS WAY ENV BORINGS\BORING LOGS\14106.03 CORE LOGS.GPJ

DEPTH (ft)	DRILL RATE (min/ft)	RUN NO.	DEPTH (ft)	ELEV. (ft)	REC (in/%)	RQD (in/%)	DISCON (#/ft)	GRAPHIC LOG	STRAT. DEPTH	VISUAL DESCRIPTION AND REMARKS	DISCONTINUITIES									
											Depth (ft)	Type	Apt (mm)	Dip Angle	Rgh	Wea	Infill			
15.0																				
15.5																				
16.0																				
16.5																				
17.0																				
17.5																				
18.0																				
18.5									18.3	Weathered Rock. No sample taken.										
19.0																				
19.5																				
20.0																				
20.5	2.3	C-1	20.3 - 25.3	-	60 100%	26 43%	>10		20.3	Moderately strong, gray to purple, fine SANDSTONE, massive, moderately weathered to slightly weathered.	20.4 20.9 20.9-21.0	J J ECF	- - -	25 - -	SR SR SR	SW SW MW/SW	Fe N Fe			
21.0																				
21.5	2.5						>10		21.4 21.7	Moderately strong, gray to purple, conglomeratic SANDSTONE, massive, slightly weathered.	21.0-21.4 21.4 21.6-21.8 21.8 21.9-22.0	ECF J ECF J J	- - - - -	10 - 35 75	SR SR SR SR	MW/SW SW MW/SW SW SW	Fe N N N OZ			
22.0																				
22.5	4.0						>10			Weak to moderately strong, purple, fine SANDSTONE, massive, highly weathered to slightly weathered. - Highly weathered from 22.3' to 23.0'.	22.0-23.0	ECF	-	-	SR	MW	N			
23.0																				
23.5	2.5						3		23.2	Strong, gray to purple, fine SANDSTONE, massive, fresh. - Quartz veins from 23.2' to 23.5', 2 mm±.	23.0 23.2 23.6	J J J	- 1-10 1-3	30 50 45	SR SR SR	SW SW Sw	N N N			
24.0																				
24.5	2.5						1				24.9	J	1-3	40	SR	SW	N			
25.0																				
25.5	1.8	C-2	25.3 - 30.3	-	60 100%	48 80%	1		25.3	Strong, gray to purple, conglomeratic SANDSTONE, massive, fresh. Strong, gray to purple, medium SANDSTONE slightly interlaminated with fine Sandstone to massive, fresh. - Bedding planes at 30°±.	25.2	J	1-5	30	SR/R	SW	N			
26.0																				
26.5	2.0						2				26.6 26.8	B B	1 1	30 30	SM SM	SW SW	N N			
27.0																				
27.5	2.0						3				27.4 27.6 27.8	J J J	1 1 1	30 25 35	SR SM/SR SM	SW F F	Fe N N			
28.0																				
28.5	2.1						1				28.6	J	1-3	40	SMSR	SW	N			
29.0																				
29.5	2.5						0													
30.0																				

REMARKS:

WATER LEVEL DATA

DATE/TIME	BOT. OF SOIL CASING (ft)	BOT. OF HOLE (ft)	WATER
4/7/2021	N/A	35.3	11.7

GROUND SURFACE EL.

Note: Refer to the key sheets within the Geotechnical Design Report for the description of rock classification system codes.

(Continued Next Page)

TEST BORING REPORT

PROJECT NAME Masonic Temple Well Program
CLIENT NBC/Stantec
CONTRACTOR New England Boring Contractors, Inc.

PROJECT NO. 13:308.00D/14106.03
START 3/24/2021
FINISH 3/29/2021
DRILLER NEBC
LOGGED BY MLP
CHECKED BY SJM
ELEVATION 24.6 **NORTHING** 288325.607°
DATUM NGVD 1929 **EASTING** 359445.114°
LOCATION Masonic Temple

	CASING	SAMPLER	BARREL	DRILLING EQUIPMENT & PROCEDURES
Type	Steel	Split Spoon	NX	Rig Make & Model:
Inside Diameter (in.)	3/4/6	1 3/8	1 7/8	Bit Type: Tricone
Hammer Weight (lb.)	140	140	N/A	Drill Fluid: Water
Hammer Fall (in.)	30	30	N/A	Casing: 3"4"/6" Hoist/Hammer: Automatic Hammer

TEST BORING REPORT - GINT STD US LAB.GDT - 4/30/21 09:06 - Y:\JOBS\14 JOBS\14106.03 JENIKS WAY ENV BORINGS\BORING LOGS\14106.03 BORING LOGS.GPJ

DEPTH (ft)	ELEVATION (ft)	CASING BLOWS	SPT	SAMPLE NO.	REC (in) / PEN (in)	SAMPLE DEPTH (ft)	USCS SYMBOL	GRAPHIC LOG	VISUAL-MANUAL IDENTIFICATION & DESCRIPTION (Density/consistency, color, max. particle size, structure, odor, moisture, optional descriptions, geologic interpretation)	DRILLING NOTES
0	24.6									
		X								3" ASPHALT
		X	48-24-9 (33)	S-1	9 / 18	0.5 - 2	GW		Moist, dense, gray, fine to coarse GRAVEL, some fine to coarse sand, trace silt. (FILL)	Boulder was encountered at approximately 0.3' while advancing auger.
		X								PID = 1.6 ppm
		X	12-12-10-9 (22)	S-2	13 / 24	2 - 4	SW		Moist, medium dense, gray, fine to coarse SAND, little fine to coarse gravel, trace silt. (FILL)	PID = 2.3 ppm
5	19.6	X								
		X	30-21-7-6 (28)	S-3	8 / 24	4 - 6	SP		Moist, medium dense, gray, fine to medium SAND, little fine to coarse gravel, trace silt. (FILL)	PID = 0.8 ppm
		X								
		X	9-10-12-14 (22)	S-4	14 / 24	6 - 8	SW		Moist, medium dense, gray, fine to coarse SAND, little fine to coarse gravel, trace silt, trace brick. (FILL)	PID = 0.3 ppm
		X								
		X	11-7-7-5 (14)	S-5	13 / 24	8 - 10	SW		Moist, medium dense, dark gray, fine to coarse SAND, trace fine gravel, trace silt. (FILL)	PID = 0.0 ppm
10	14.6	X								
		X	2-6-16-16 (22)	S-6	17 / 24	10 - 12	SP		Moist, medium dense, dark gray, fine to medium SAND, trace fine to coarse gravel, trace coarse sand, trace silt. (FILL)	PID = 0.8 ppm
		X								
		X	22-23-23-18 (46)	S-7	12 / 24	12 - 14	SP		Moist, medium dense, dark gray to black, fine SAND, trace medium to coarse sand, trace fine gravel, trace silt. (FILL)	PID = 5.7 ppm
		X								
15	9.6	X	6-4-46/2"	S-8	4 / 14	14 - 15.1	SP		Moist, very dense, brown, fine to medium SAND, trace silt. (FILL)	PID = 0.8 ppm
									Driller reported boulders.	
20	4.6									

Bottom of borehole at 21.00 feet.

WATER LEVEL DATA				SAMPLE IDENTIFICATION		REMARKS:
DATE/TIME	DEPTH (ft.) TO:			O Open End Rod T Thin Wall Tube U Undisturbed Sample S Split Spoon G Geoprobe		
	BOTTOM OF CASING	BOTTOM OF HOLE	WATER			
						1. Boulder was encountered at approximately 0.3' while advancing auger. 2. Augers refusal at 16'. Attempted sampling at 16', spoon refusal with an SPT of 35/0". 3. Driller reported boulders were encountered between 16' to 21'. 4. An environmental well was installed at this boring. Refer to the well installation log for more information.

CORE BORING REPORT

PROJECT NO. 13:308.00D/14106.03

CORE BORING REPORT - CORE BORING REPORT.GDT - 4/30/21 09:07 - Y:\JOBS\14 JOBS\14106.03 JENKS WAY ENV BORINGS\BORING LOGS\14106.03 CORE LOGS.GPJ

DEPTH (ft)	DRILL RATE (min/ft)	RUN NO.	DEPTH (ft)	ELEV. (ft)	REC (in/%)	RQD (in/%)	DISCON (#/ft)	GRAPHIC LOG	STRAT. DEPTH	VISUAL DESCRIPTION AND REMARKS	DISCONTINUITIES									
											Depth (ft)	Type	Apt (mm)	Dip Angle	Rgh	Wea	Infill			
20.0																				
20.5																				
21.0									21.0	Weathered Rock. No sample taken.										
21.5																				
22.0																				
22.5																				
23.0																				
23.5																				
24.0	2.4	C-1	24 - 29	-	58 97%	41 69%			24.0	Strong, gray, medium SANDSTONE, massive, fresh.										
24.5							0													
25.0	2.7								24.9	Strong, gray, conglomeratic SANDSTONE, massive, fresh.	25.4	J	10	30	SR	SW	N			
25.5							5				25.5	J	1-3	40	SR	SW	N			
26.0	2.3										25.6	J	1-3	30	SR	SW	N			
26.5							0				25.7	J	1	35	SMSR	SW	N			
27.0	3.2										25.8	J	1	40	SMSR	SW	N			
27.5																				
28.0	3.2						3													
28.5																				
29.0	4.5	C-2	29 - 34	-	47 78%	28 47%														
29.5							2													
30.0	2.6																			
30.5							5													
31.0	8.2																			
31.5							N/A													
32.0	5.3																			
32.5							N/A													
33.0	1.5																			
33.5																				
34.0	3.0	C-3	34 - 38.8	-	48 83%	15 26%														
34.5							5													
35.0																				

REMARKS:

1. Wash color gray.
2. Wash color turned to purple at approximately 31.5'.
3. Due to drilling method, no groundwater was taken.

WATER LEVEL DATA

DATE/TIME	BOT. OF SOIL CASING (ft)	BOT. OF HOLE (ft)	WATER
4/7/2021	N/A	38.8	17.5

GROUND SURFACE EL.

Note: Refer to the key sheets within the Geotechnical Design Report for the description of rock classification system codes.

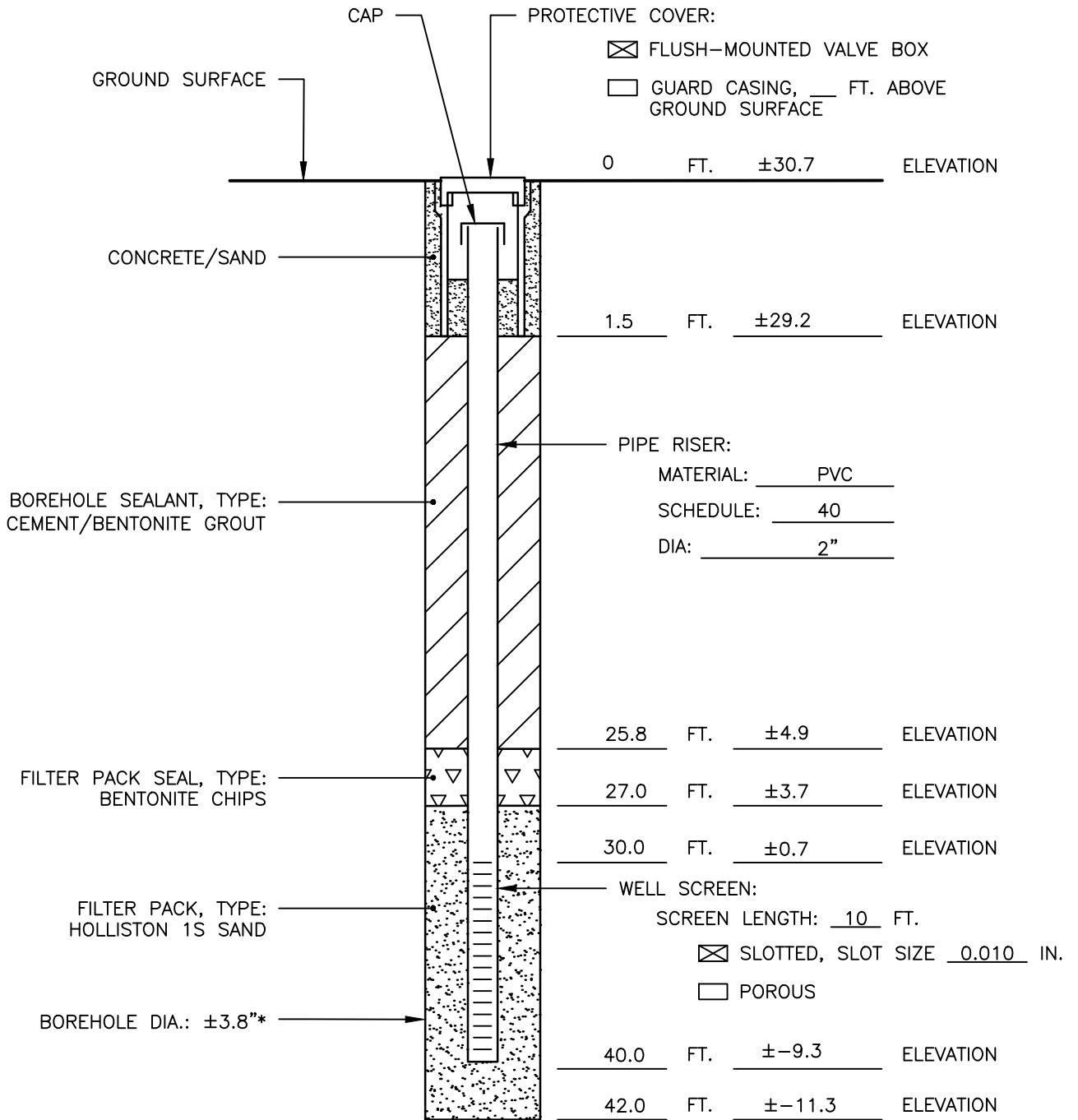
(Continued Next Page)

Appendix H
Water Level Readings
and Groundwater Well
Construction Details



WELL/PIEZOMETER INSTALLATION SKETCH

Project Name NBC CSO PHASE III WELL/PIEZO NO. B17-8A
 Pare Project Number 14106.02 Sheet 1 of 1
 Field Engineer R. Lozinski Date 6-11-19

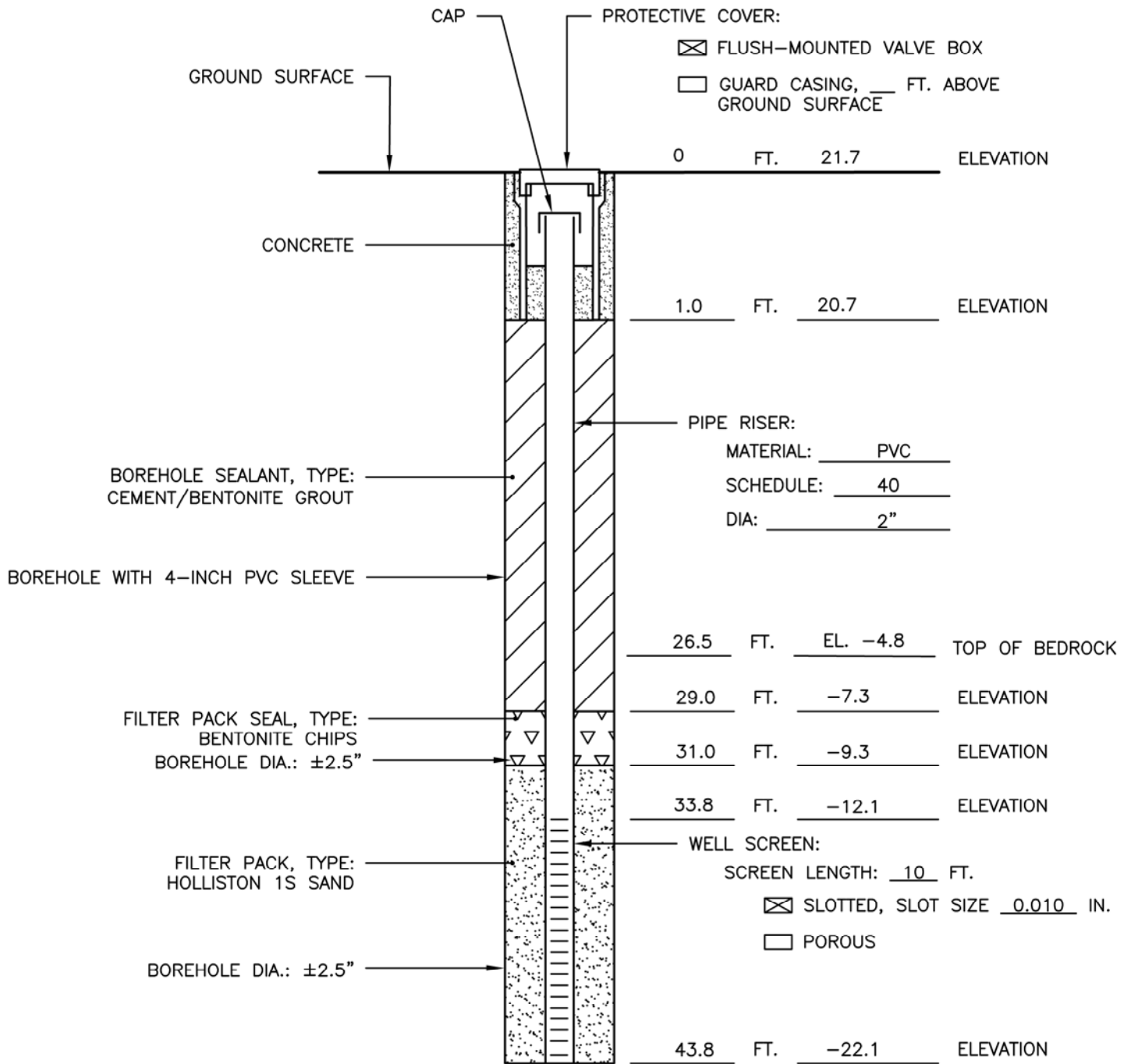


Remarks:
 The original well (B17-8) has been removed and a new well (B17-8A) installed.



WELL/PIEZOMETER INSTALLATION SKETCH

Project Name JENKS WAY ENVIRONMENTAL BORINGS WELL/PIEZO NO. B21-1
 Pare Project Number 14106.03 Sheet 1 of 1
 Field Engineer M. Pham/ H. Prasad Date 3/31/2021



NOTES:
 4-INCH DIAMETER PVC PIPE WAS USED AS A PROTECTIVE SLEEVE DURING DRILLING. THE PVC PIPE WAS GROUTED AND LEFT IN PLACE DURING THE WELL INSTALLATION.

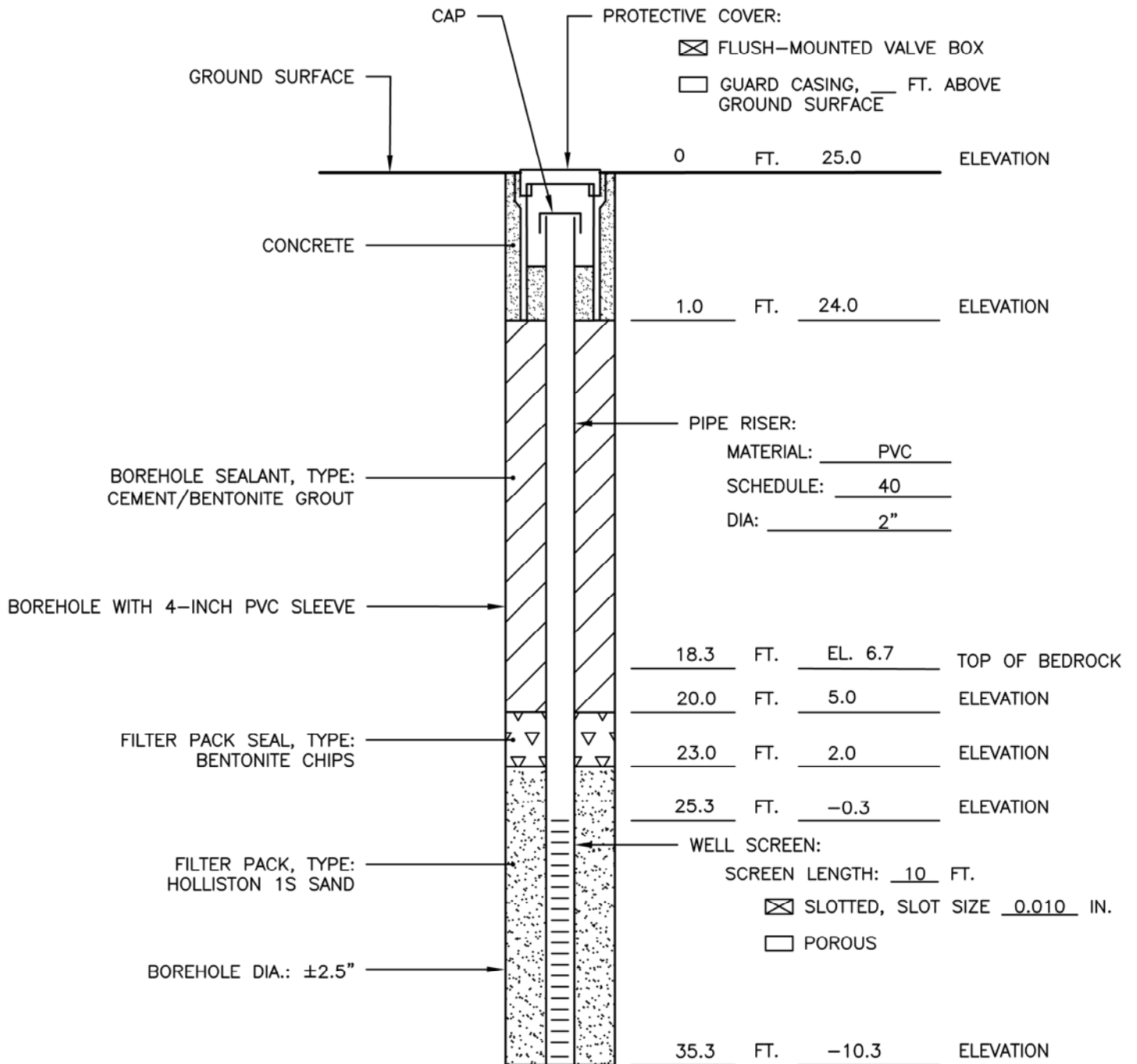


WELL/PIEZOMETER INSTALLATION SKETCH

Project Name JENKS WAY ENVIRONMENTAL BORINGS WELL/PIEZO NO. B21-2

Pare Project Number 14106.03 Sheet 1 of 1

Field Engineer M. Pham/ H. Prasad Date 3/30-31/2021



NOTES:

4-INCH DIAMETER PVC PIPE WAS USED AS A PROTECTIVE SLEEVE DURING DRILLING. THE PVC PIPE WAS GROUTED AND LEFT IN PLACE DURING THE WELL INSTALLATION.

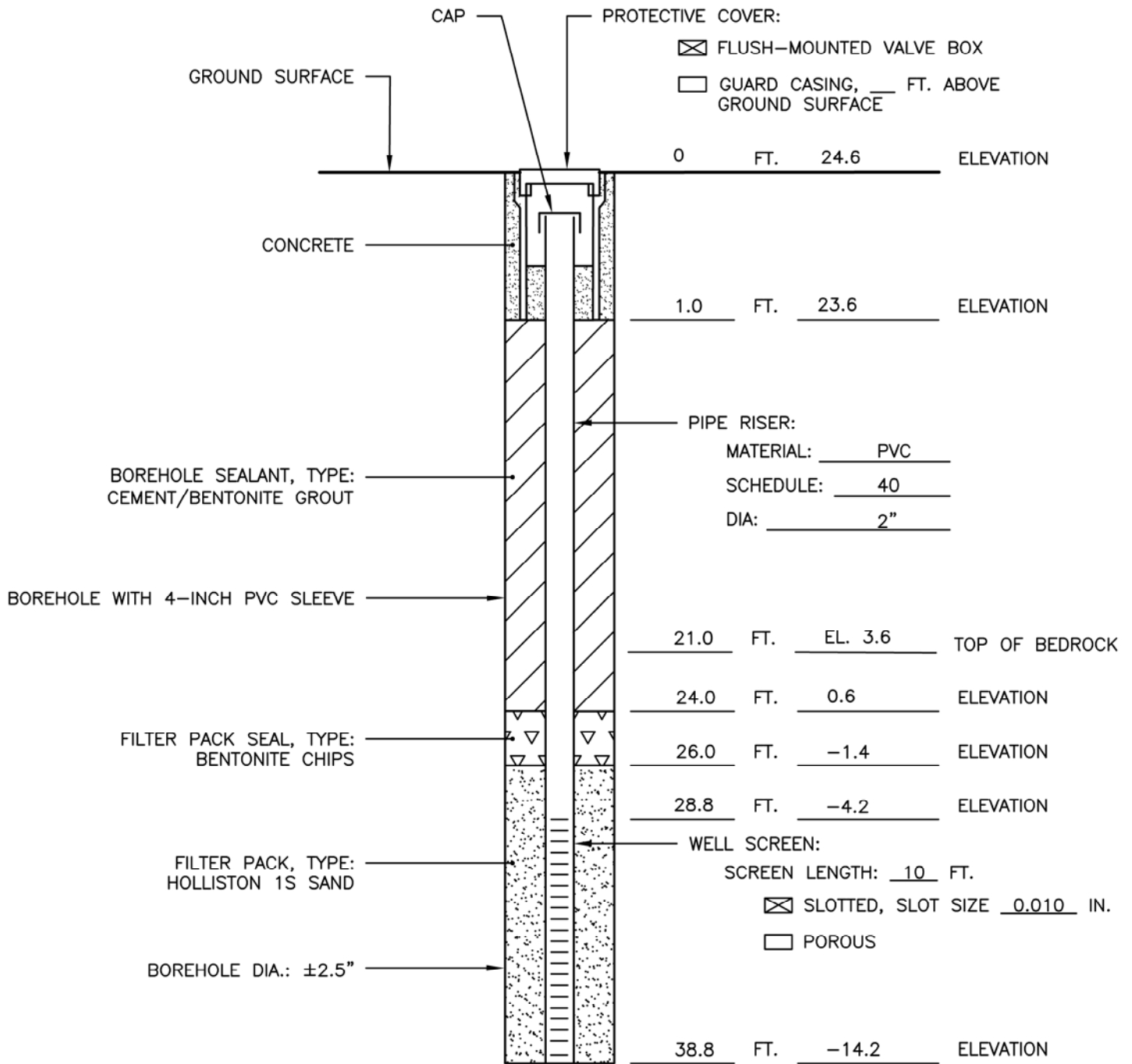


WELL/PIEZOMETER INSTALLATION SKETCH

Project Name JENKS WAY ENVIRONMENTAL BORINGS WELL/PIEZO NO. B21-3

Pare Project Number 14106.03 Sheet 1 of 1

Field Engineer M. Pham/ H. Prasad Date 3/29-31/2021



NOTES:

4-INCH DIAMETER PVC PIPE WAS USED AS A PROTECTIVE SLEEVE DURING DRILLING. THE PVC PIPE WAS GROUTED AND LEFT IN PLACE DURING THE WELL INSTALLATION.



WELL/PIEZOMETER WATER LEVEL RECORD

Project Name NBC CSO Phase III

WELL/PIEZO. NO. B17- 8A

Project Number 14106.02

Sheet 1 **of** 1

Reference⁽¹⁾ Ground Surface

Ref. Elev. 30.7 NGVD 29

Foundation Sensed Rock Elevation +/- 10 feet.

Location Description⁽²⁾ Masonic Temple

Date	Time	Read By	Depth to Water (ft)	Elevation of Water (ft)	Remarks
07-01-19	12:40	RAL	18.0	12.7	Groundwater Well; ¼-inch diameter vent installed.
07-19-19	12:50	JPN	16.4	14.3	Vented Groundwater Well; measured before well development.
08-01-19	9:20	MLP	17	13.7	Vented Groundwater Well; measured before well development.
08-01-19	12:05	MLP	16.3	14.4	Vented Groundwater Well; measured before well development.
08-02-19	11:50	JPN	18.2	12.5	Vented Groundwater Well; measured before well development.
08-05-19	7:30	JPN	18.0	12.7	Vented Groundwater Well; measured before well development.
08-06-19	7:30	HMS	18.7	12.0	Vented Groundwater Well; measured before well development.
08-09-19	7:15	MLP	17.9	12.8	Vented Groundwater Well; measured before well development.
08-14-19	2:30	JPN	17.5	13.2	Vented Groundwater Well; measured before well development.
08-15-19	5:00	JPN	18.4	12.3	Vented Groundwater Well; measured before well development.
08-22-19	3:30	HP	17.5	13.2	Vented Groundwater Well; measured before well sampling.
09-03-19	4:50	JPN	17.7	13.0	Groundwater Well; ¼-inch diameter vent installed.
11-14-19	3:07	RAL	17.8	12.9	Groundwater Well; ¼-inch diameter vent installed.
12-19-19	3:53	KAD	17.0	13.7	Groundwater Well; ¼-inch diameter vent installed.
04-06-20	10:59	HMS	17.5	13.2	Groundwater Well; ¼-inch diameter vent installed.
06-02-20	12:35	JPN	18.0	12.7	Groundwater Well; ¼-inch diameter vent installed.
07-08-20	11:30	JPN	17.3	13.4	Groundwater Well; ¼-inch diameter vent installed.

(1) Normally, the top of protective casing.

(2) Street intersection, address, etc.



WELL/PIEZOMETER WATER LEVEL RECORD

Project Name NBC CSO Phase III

WELL/PIEZO. NO. B21-1

Project Number 14106.03

Sheet 1 **of** 1

Reference⁽¹⁾ Ground Surface

Ref. Elev. 21.7 NGVD 29

Foundation Sensed Rock Elevation +/- 10 feet.

Location Description⁽²⁾ Masonic Temple

Date	Time	Read By	Depth to Water (ft)	Elevation of Water (ft)	Remarks
04-07-21	9:00	HP	17.6	4.1	Groundwater Well;



WELL/PIEZOMETER WATER LEVEL RECORD

Project Name NBC CSO Phase III

WELL/PIEZO. NO. B21-2

Project Number 14106.03

Sheet 1 **of** 1

Reference⁽¹⁾ Ground Surface

Ref. Elev. 25.01 NGVD 29

Foundation Sensed Rock Elevation +/- 10 feet.

Location Description⁽²⁾ Masonic Temple

Date	Time	Read By	Depth to Water (ft)	Elevation of Water (ft)	Remarks
04-07-21	11:00	HP	11.65	13.36	Groundwater Well;



WELL/PIEZOMETER WATER LEVEL RECORD

Project Name NBC CSO Phase III

WELL/PIEZO. NO. B21-3

Project Number 14106.03

Sheet 1 **of** 1

Reference⁽¹⁾ Ground Surface

Ref. Elev. 24.62 NGVD 29

Foundation Sensed Rock Elevation +/- 10 feet.

Location Description⁽²⁾ Masonic Temple

Date	Time	Read By	Depth to Water (ft)	Elevation of Water (ft)	Remarks
04-07-21	1:00	HP	17.5	7.12	Groundwater Well;

Appendix I

FEMA Maps

National Flood Hazard Layer FIRMMette



71°23'25"W 41°52'42"N



Legend

SEE FIS REPORT FOR DETAILED LEGEND AND INDEX MAP FOR FIRM PANEL LAYOUT

- | | |
|------------------------------------|---|
| SPECIAL FLOOD HAZARD AREAS | <ul style="list-style-type: none"> Without Base Flood Elevation (BFE)
<i>Zone A, V, A99</i> With BFE or Depth <i>Zone AE, AO, AH, VE, AR</i> Regulatory Floodway |
| OTHER AREAS OF FLOOD HAZARD | <ul style="list-style-type: none"> 0.2% Annual Chance Flood Hazard, Areas of 1% annual chance flood with average depth less than one foot or with drainage areas of less than one square mile <i>Zone X</i> Future Conditions 1% Annual Chance Flood Hazard <i>Zone X</i> Area with Reduced Flood Risk due to Levee. See Notes. <i>Zone X</i> Area with Flood Risk due to Levee <i>Zone D</i> |
| OTHER AREAS | <ul style="list-style-type: none"> NO SCREEN Area of Minimal Flood Hazard <i>Zone X</i> Effective LOMRs Area of Undetermined Flood Hazard <i>Zone D</i> |
| GENERAL STRUCTURES | <ul style="list-style-type: none"> Channel, Culvert, or Storm Sewer Levee, Dike, or Floodwall |
| OTHER FEATURES | <ul style="list-style-type: none"> B 20.2 Cross Sections with 1% Annual Chance Water Surface Elevation 17.5 Coastal Transect Base Flood Elevation Line (BFE) Limit of Study Jurisdiction Boundary Coastal Transect Baseline Profile Baseline Hydrographic Feature |
| MAP PANELS | <ul style="list-style-type: none"> Digital Data Available No Digital Data Available Unmapped |



The pin displayed on the map is an approximate point selected by the user and does not represent an authoritative property location.

This map complies with FEMA's standards for the use of digital flood maps if it is not void as described below. The basemap shown complies with FEMA's basemap accuracy standards

The flood hazard information is derived directly from the authoritative NFHL web services provided by FEMA. This map was exported on **5/5/2021 at 3:48 PM** and does not reflect changes or amendments subsequent to this date and time. The NFHL and effective information may change or become superseded by new data over time.

This map image is void if the one or more of the following map elements do not appear: basemap imagery, flood zone labels, legend, scale bar, map creation date, community identifiers, FIRM panel number, and FIRM effective date. Map images for unmapped and unmodernized areas cannot be used for regulatory purposes.

Appendix J
Analytical Lab Reports
Soil Samples



CERTIFICATE OF ANALYSIS

Michael Flynn
Pare Corporation
8 Blackstone Valley Place
Lincoln, RI 02865

RE: NBC Phase 3 (1410603)
ESS Laboratory Work Order Number: 19H0058

This signed Certificate of Analysis is our approved release of your analytical results. These results are only representative of sample aliquots received at the laboratory. ESS Laboratory expects its clients to follow all regulatory sampling guidelines. Beginning with this page, the entire report has been paginated. This report should not be copied except in full without the approval of the laboratory. Samples will be disposed of thirty days after the final report has been delivered. If you have any questions or concerns, please feel free to call our Customer Service Department.

Laurel Stoddard
Laboratory Director

REVIEWED
By ESS Laboratory at 3:08 pm, Aug 14, 2019

Analytical Summary

The project as described above has been analyzed in accordance with the ESS Quality Assurance Plan. This plan utilizes the following methodologies: US EPA SW-846, US EPA Methods for Chemical Analysis of Water and Wastes per 40 CFR Part 136, APHA Standard Methods for the Examination of Water and Wastewater, American Society for Testing and Materials (ASTM), and other recognized methodologies. The analyses with these noted observations are in conformance to the Quality Assurance Plan. In chromatographic analysis, manual integration is frequently used instead of automated integration because it produces more accurate results.

The test results present in this report are in compliance with TNI and relative state standards, and/or client Quality Assurance Project Plans (QAPP). The laboratory has reviewed the following: Sample Preservations, Hold Times, Initial Calibrations, Continuing Calibrations, Method Blanks, Blank Spikes, Blank Spike Duplicates, Duplicates, Matrix Spikes, Matrix Spike Duplicates, Surrogates and Internal Standards. Any results which were found to be outside of the recommended ranges stated in our SOPs will be noted in the Project Narrative.



CERTIFICATE OF ANALYSIS

Client Name: Pare Corporation
Client Project ID: NBC Phase 3

ESS Laboratory Work Order: 19H0058

SAMPLE RECEIPT

The following samples were received on August 02, 2019 for the analyses specified on the enclosed Chain of Custody Record.

Lab Number	Sample Name	Matrix	Analysis
19H0058-01	B17-39 0-2ft	Soil	1311, 1311/6010C, 6010C, 6020A, 7471B, 8082A, 8100M, 8260B Low, 8270D
19H0058-02	B17-39 2-4ft	Soil	6010C, 7471B, 8082A, 8100M, 8260B Low, 8270D
19H0058-03	B17-39 4-6ft	Soil	1311, 1311/6010C, 6010C, 6020A, 7471B, 8082A, 8100M, 8260B Low, 8270D
19H0058-04	B17-39 6-8ft	Soil	1311, 1311/6010C, 6010C, 6020A, 7471B, 8082A, 8100M, 8260B Low, 8270D
19H0058-05	B17-39 8-10ft	Soil	1311, 1311/6010C, 6010C, 6020A, 7471B, 8082A, 8100M, 8260B Low, 8270D
19H0058-06	B17-39 10-14ft	Soil	6010C, 7471B, 8082A, 8100M, 8260B Low, 8270D



CERTIFICATE OF ANALYSIS

Client Name: Pare Corporation
Client Project ID: NBC Phase 3

ESS Laboratory Work Order: 19H0058

PROJECT NARRATIVE

5035/8260B Volatile Organic Compounds / Low Level

19H0058-04 Internal Standard(s) outside of criteria. Sample was reanalyzed to confirm (IC).

1,4-Dichlorobenzene-D4 (17% @ 50-200%), Chlorobenzene-d5 (41% @ 50-200%)

19H0058-04 Surrogate recovery(ies) outside of criteria. Reextraction/Reanalysis confirms results (SC).

4-Bromofluorobenzene (57% @ 70-130%), Toluene-d8 (154% @ 70-130%)

8270D Semi-Volatile Organic Compounds

C9H0062-CCV1 Calibration required quadratic regression (Q).

2,4-Dinitrophenol (108% @ 80-120%), 4,6-Dinitro-2-Methylphenol (115% @ 80-120%), Benzoic Acid (111% @ 80-120%), Pentachlorophenol (121% @ 80-120%)

C9H0062-CCV1 Continuing Calibration %Diff/Drift is above control limit (CD+).

3+4-Methylphenol (27% @ 20%), 4-Bromophenyl-phenylether (22% @ 20%), bis(2-Chloroethyl)ether (28% @ 20%), Pentachlorophenol (21% @ 20%)

C9H0062-CCV1 Continuing Calibration %Diff/Drift is below control limit (CD-).

Hexachlorocyclopentadiene (22% @ 20%)

C9H0138-CCV1 Calibration required quadratic regression (Q).

2,4-Dinitrophenol (94% @ 80-120%), 4,6-Dinitro-2-Methylphenol (106% @ 80-120%), Benzoic Acid (97% @ 80-120%), Pentachlorophenol (110% @ 80-120%)

C9H0138-CCV1 Continuing Calibration %Diff/Drift is above control limit (CD+).

bis(2-Ethylhexyl)phthalate (26% @ 20%), Butylbenzylphthalate (22% @ 20%), Di-n-octylphthalate (23% @ 20%)

C9H0138-CCV1 Continuing Calibration %Diff/Drift is below control limit (CD-).

Hexachlorocyclopentadiene (30% @ 20%)

C9H0157-CCV1 Calibration required quadratic regression (Q).

2,4-Dinitrophenol (86% @ 80-120%), 4,6-Dinitro-2-Methylphenol (94% @ 80-120%), Benzoic Acid (92% @ 80-120%), Pentachlorophenol (103% @ 80-120%)

C9H0157-CCV1 Continuing Calibration %Diff/Drift is below control limit (CD-).

4-Nitrophenol (26% @ 20%)

Total Metals

19H0058-05 RSD of replicate analysis >20%. Reanalysis produced similar results.

Arsenic

No other observations noted.

End of Project Narrative.



CERTIFICATE OF ANALYSIS

Client Name: Pare Corporation
Client Project ID: NBC Phase 3

ESS Laboratory Work Order: 19H0058

DATA USABILITY LINKS

To ensure you are viewing the most current version of the documents below, please clear your internet cookies for www.ESSLaboratory.com. Consult your IT Support personnel for information on how to clear your internet cookies.

- [Definitions of Quality Control Parameters](#)
- [Semivolatile Organics Internal Standard Information](#)
- [Semivolatile Organics Surrogate Information](#)
- [Volatile Organics Internal Standard Information](#)
- [Volatile Organics Surrogate Information](#)
- [EPH and VPH Alkane Lists](#)

CURRENT SW-846 METHODOLOGY VERSIONS

Analytical Methods

- 1010A - Flashpoint
- 6010C - ICP
- 6020A - ICP MS
- 7010 - Graphite Furnace
- 7196A - Hexavalent Chromium
- 7470A - Aqueous Mercury
- 7471B - Solid Mercury
- 8011 - EDB/DBCP/TCP
- 8015C - GRO/DRO
- 8081B - Pesticides
- 8082A - PCB
- 8100M - TPH
- 8151A - Herbicides
- 8260B - VOA
- 8270D - SVOA
- 8270D SIM - SVOA Low Level
- 9014 - Cyanide
- 9038 - Sulfate
- 9040C - Aqueous pH
- 9045D - Solid pH (Corrosivity)
- 9050A - Specific Conductance
- 9056A - Anions (IC)
- 9060A - TOC
- 9095B - Paint Filter
- MADEP 04-1.1 - EPH
- MADEP 18-2.1 - VPH

Prep Methods

- 3005A - Aqueous ICP Digestion
- 3020A - Aqueous Graphite Furnace / ICP MS Digestion
- 3050B - Solid ICP / Graphite Furnace / ICP MS Digestion
- 3060A - Solid Hexavalent Chromium Digestion
- 3510C - Separatory Funnel Extraction
- 3520C - Liquid / Liquid Extraction
- 3540C - Manual Soxhlet Extraction
- 3541 - Automated Soxhlet Extraction
- 3546 - Microwave Extraction
- 3580A - Waste Dilution
- 5030B - Aqueous Purge and Trap
- 5030C - Aqueous Purge and Trap
- 5035A - Solid Purge and Trap

SW846 Reactivity Methods 7.3.3.2 (Reactive Cyanide) and 7.3.4.1 (Reactive Sulfide) have been withdrawn by EPA. These methods are reported per client request and are not NELAP accredited.



CERTIFICATE OF ANALYSIS

Client Name: Pare Corporation
Client Project ID: NBC Phase 3
Client Sample ID: B17-39 0-2ft
Date Sampled: 08/02/19 08:00
Percent Solids: 91

ESS Laboratory Work Order: 19H0058
ESS Laboratory Sample ID: 19H0058-01
Sample Matrix: Soil
Units: mg/kg dry

Extraction Method: 3050B

Total Metals

<u>Analyte</u>	<u>Results (MRL)</u>	<u>MDL</u>	<u>Method</u>	<u>Limit</u>	<u>DF</u>	<u>Analyst</u>	<u>Analyzed</u>	<u>I/V</u>	<u>F/V</u>	<u>Batch</u>
Arsenic	5.85 (2.61)		6010C		1	BJV	08/09/19 14:58	2.11	100	CH90706
Barium	705 (2.61)		6010C		1	KJK	08/08/19 19:00	2.11	100	CH90706
Cadmium	21.1 (0.52)		6010C		1	KJK	08/08/19 19:00	2.11	100	CH90706
Chromium	64.3 (1.05)		6010C		1	KJK	08/08/19 19:00	2.11	100	CH90706
Lead	2340 (5.23)		6010C		1	KJK	08/08/19 19:00	2.11	100	CH90706
Mercury	1.34 (0.321)		7471B		10	MKS	08/08/19 15:12	0.68	40	CH90758
Selenium	1.71 (0.52)		6020A		1	NAR	08/09/19 19:46	2.11	100	CH90706
Silver	ND (0.52)		6010C		1	KJK	08/08/19 19:00	2.11	100	CH90706



CERTIFICATE OF ANALYSIS

Client Name: Pare Corporation
Client Project ID: NBC Phase 3
Client Sample ID: B17-39 0-2ft
Date Sampled: 08/02/19 08:00
Percent Solids: 91

ESS Laboratory Work Order: 19H0058
ESS Laboratory Sample ID: 19H0058-01
Sample Matrix: Soil
Units: mg/L

Extraction Method: 3005A TCLP

1311 TCLP Metals

<u>Analyte</u>	<u>Results (MRL)</u>	<u>MDL</u>	<u>Method</u>	<u>TCLP Limit</u>	<u>DF</u>	<u>Analyst</u>	<u>Analyzed</u>	<u>I/V</u>	<u>F/V</u>	<u>Batch</u>
Cadmium	0.458 (0.0100)		1311/6010C		1	KJK	08/13/19 19:09	50	50	CH91256
Lead	6.81 (0.050)		1311/6010C		1	BJV	08/13/19 0:17	50	50	CH91256



CERTIFICATE OF ANALYSIS

Client Name: Pare Corporation
Client Project ID: NBC Phase 3
Client Sample ID: B17-39 0-2ft
Date Sampled: 08/02/19 08:00
Percent Solids: 91
Initial Volume: 7.6
Final Volume: 10
Extraction Method: 5035

ESS Laboratory Work Order: 19H0058
ESS Laboratory Sample ID: 19H0058-01
Sample Matrix: Soil
Units: mg/kg dry
Analyst: MD

5035/8260B Volatile Organic Compounds / Low Level

<u>Analyte</u>	<u>Results (MRL)</u>	<u>MDL</u>	<u>Method</u>	<u>Limit</u>	<u>DF</u>	<u>Analyzed</u>	<u>Sequence</u>	<u>Batch</u>
1,1,1,2-Tetrachloroethane	ND (0.0036)		8260B Low		1	08/06/19 21:40	C9H0130	CH90655
1,1,1-Trichloroethane	ND (0.0036)		8260B Low		1	08/06/19 21:40	C9H0130	CH90655
1,1,2,2-Tetrachloroethane	ND (0.0036)		8260B Low		1	08/06/19 21:40	C9H0130	CH90655
1,1,2-Trichloroethane	ND (0.0036)		8260B Low		1	08/06/19 21:40	C9H0130	CH90655
1,1-Dichloroethane	ND (0.0036)		8260B Low		1	08/06/19 21:40	C9H0130	CH90655
1,1-Dichloroethene	ND (0.0036)		8260B Low		1	08/06/19 21:40	C9H0130	CH90655
1,1-Dichloropropene	ND (0.0036)		8260B Low		1	08/06/19 21:40	C9H0130	CH90655
1,2,3-Trichlorobenzene	ND (0.0036)		8260B Low		1	08/06/19 21:40	C9H0130	CH90655
1,2,3-Trichloropropane	ND (0.0036)		8260B Low		1	08/06/19 21:40	C9H0130	CH90655
1,2,4-Trichlorobenzene	ND (0.0036)		8260B Low		1	08/06/19 21:40	C9H0130	CH90655
1,2,4-Trimethylbenzene	ND (0.0036)		8260B Low		1	08/06/19 21:40	C9H0130	CH90655
1,2-Dibromo-3-Chloropropane	ND (0.0036)		8260B Low		1	08/06/19 21:40	C9H0130	CH90655
1,2-Dibromoethane	ND (0.0036)		8260B Low		1	08/06/19 21:40	C9H0130	CH90655
1,2-Dichlorobenzene	ND (0.0036)		8260B Low		1	08/06/19 21:40	C9H0130	CH90655
1,2-Dichloroethane	ND (0.0036)		8260B Low		1	08/06/19 21:40	C9H0130	CH90655
1,2-Dichloropropane	ND (0.0036)		8260B Low		1	08/06/19 21:40	C9H0130	CH90655
1,3,5-Trimethylbenzene	ND (0.0036)		8260B Low		1	08/06/19 21:40	C9H0130	CH90655
1,3-Dichlorobenzene	ND (0.0036)		8260B Low		1	08/06/19 21:40	C9H0130	CH90655
1,3-Dichloropropane	ND (0.0036)		8260B Low		1	08/06/19 21:40	C9H0130	CH90655
1,4-Dichlorobenzene	ND (0.0036)		8260B Low		1	08/06/19 21:40	C9H0130	CH90655
1,4-Dioxane	ND (0.0726)		8260B Low		1	08/06/19 21:40	C9H0130	CH90655
1-Chlorohexane	ND (0.0036)		8260B Low		1	08/06/19 21:40	C9H0130	CH90655
2,2-Dichloropropane	ND (0.0036)		8260B Low		1	08/06/19 21:40	C9H0130	CH90655
2-Butanone	ND (0.0363)		8260B Low		1	08/06/19 21:40	C9H0130	CH90655
2-Chlorotoluene	ND (0.0036)		8260B Low		1	08/06/19 21:40	C9H0130	CH90655
2-Hexanone	ND (0.0363)		8260B Low		1	08/06/19 21:40	C9H0130	CH90655
4-Chlorotoluene	ND (0.0036)		8260B Low		1	08/06/19 21:40	C9H0130	CH90655
4-Isopropyltoluene	ND (0.0036)		8260B Low		1	08/06/19 21:40	C9H0130	CH90655
4-Methyl-2-Pentanone	ND (0.0363)		8260B Low		1	08/06/19 21:40	C9H0130	CH90655
Acetone	0.0620 (0.0363)		8260B Low		1	08/06/19 21:40	C9H0130	CH90655
Benzene	ND (0.0036)		8260B Low		1	08/06/19 21:40	C9H0130	CH90655
Bromobenzene	ND (0.0036)		8260B Low		1	08/06/19 21:40	C9H0130	CH90655



CERTIFICATE OF ANALYSIS

Client Name: Pare Corporation
Client Project ID: NBC Phase 3
Client Sample ID: B17-39 0-2ft
Date Sampled: 08/02/19 08:00
Percent Solids: 91
Initial Volume: 7.6
Final Volume: 10
Extraction Method: 5035

ESS Laboratory Work Order: 19H0058
ESS Laboratory Sample ID: 19H0058-01
Sample Matrix: Soil
Units: mg/kg dry
Analyst: MD

5035/8260B Volatile Organic Compounds / Low Level

<u>Analyte</u>	<u>Results (MRL)</u>	<u>MDL</u>	<u>Method</u>	<u>Limit</u>	<u>DF</u>	<u>Analyzed</u>	<u>Sequence</u>	<u>Batch</u>
Bromochloromethane	ND (0.0036)		8260B Low		1	08/06/19 21:40	C9H0130	CH90655
Bromodichloromethane	ND (0.0036)		8260B Low		1	08/06/19 21:40	C9H0130	CH90655
Bromoform	ND (0.0036)		8260B Low		1	08/06/19 21:40	C9H0130	CH90655
Bromomethane	ND (0.0073)		8260B Low		1	08/06/19 21:40	C9H0130	CH90655
Carbon Disulfide	ND (0.0036)		8260B Low		1	08/06/19 21:40	C9H0130	CH90655
Carbon Tetrachloride	ND (0.0036)		8260B Low		1	08/06/19 21:40	C9H0130	CH90655
Chlorobenzene	ND (0.0036)		8260B Low		1	08/06/19 21:40	C9H0130	CH90655
Chloroethane	ND (0.0073)		8260B Low		1	08/06/19 21:40	C9H0130	CH90655
Chloroform	ND (0.0036)		8260B Low		1	08/06/19 21:40	C9H0130	CH90655
Chloromethane	ND (0.0073)		8260B Low		1	08/06/19 21:40	C9H0130	CH90655
cis-1,2-Dichloroethene	ND (0.0036)		8260B Low		1	08/06/19 21:40	C9H0130	CH90655
cis-1,3-Dichloropropene	ND (0.0036)		8260B Low		1	08/06/19 21:40	C9H0130	CH90655
Dibromochloromethane	ND (0.0036)		8260B Low		1	08/06/19 21:40	C9H0130	CH90655
Dibromomethane	ND (0.0036)		8260B Low		1	08/06/19 21:40	C9H0130	CH90655
Dichlorodifluoromethane	ND (0.0073)		8260B Low		1	08/06/19 21:40	C9H0130	CH90655
Diethyl Ether	ND (0.0036)		8260B Low		1	08/06/19 21:40	C9H0130	CH90655
Di-isopropyl ether	ND (0.0036)		8260B Low		1	08/06/19 21:40	C9H0130	CH90655
Ethyl tertiary-butyl ether	ND (0.0036)		8260B Low		1	08/06/19 21:40	C9H0130	CH90655
Ethylbenzene	ND (0.0036)		8260B Low		1	08/06/19 21:40	C9H0130	CH90655
Hexachlorobutadiene	ND (0.0036)		8260B Low		1	08/06/19 21:40	C9H0130	CH90655
Isopropylbenzene	ND (0.0036)		8260B Low		1	08/06/19 21:40	C9H0130	CH90655
Methyl tert-Butyl Ether	ND (0.0036)		8260B Low		1	08/06/19 21:40	C9H0130	CH90655
Methylene Chloride	ND (0.0181)		8260B Low		1	08/06/19 21:40	C9H0130	CH90655
Naphthalene	ND (0.0036)		8260B Low		1	08/06/19 21:40	C9H0130	CH90655
n-Butylbenzene	ND (0.0036)		8260B Low		1	08/06/19 21:40	C9H0130	CH90655
n-Propylbenzene	ND (0.0036)		8260B Low		1	08/06/19 21:40	C9H0130	CH90655
sec-Butylbenzene	ND (0.0036)		8260B Low		1	08/06/19 21:40	C9H0130	CH90655
Styrene	ND (0.0036)		8260B Low		1	08/06/19 21:40	C9H0130	CH90655
tert-Butylbenzene	ND (0.0036)		8260B Low		1	08/06/19 21:40	C9H0130	CH90655
Tertiary-amyl methyl ether	ND (0.0036)		8260B Low		1	08/06/19 21:40	C9H0130	CH90655
Tetrachloroethene	ND (0.0036)		8260B Low		1	08/06/19 21:40	C9H0130	CH90655
Tetrahydrofuran	ND (0.0036)		8260B Low		1	08/06/19 21:40	C9H0130	CH90655



CERTIFICATE OF ANALYSIS

Client Name: Pare Corporation
Client Project ID: NBC Phase 3
Client Sample ID: B17-39 0-2ft
Date Sampled: 08/02/19 08:00
Percent Solids: 91
Initial Volume: 7.6
Final Volume: 10
Extraction Method: 5035

ESS Laboratory Work Order: 19H0058
ESS Laboratory Sample ID: 19H0058-01
Sample Matrix: Soil
Units: mg/kg dry
Analyst: MD

5035/8260B Volatile Organic Compounds / Low Level

<u>Analyte</u>	<u>Results (MRL)</u>	<u>MDL</u>	<u>Method</u>	<u>Limit</u>	<u>DF</u>	<u>Analyzed</u>	<u>Sequence</u>	<u>Batch</u>
Toluene	ND (0.0036)		8260B Low		1	08/06/19 21:40	C9H0130	CH90655
trans-1,2-Dichloroethene	ND (0.0036)		8260B Low		1	08/06/19 21:40	C9H0130	CH90655
trans-1,3-Dichloropropene	ND (0.0036)		8260B Low		1	08/06/19 21:40	C9H0130	CH90655
Trichloroethene	ND (0.0036)		8260B Low		1	08/06/19 21:40	C9H0130	CH90655
Trichlorofluoromethane	ND (0.0036)		8260B Low		1	08/06/19 21:40	C9H0130	CH90655
Vinyl Acetate	ND (0.0036)		8260B Low		1	08/06/19 21:40	C9H0130	CH90655
Vinyl Chloride	ND (0.0073)		8260B Low		1	08/06/19 21:40	C9H0130	CH90655
Xylene O	ND (0.0036)		8260B Low		1	08/06/19 21:40	C9H0130	CH90655
Xylene P,M	ND (0.0073)		8260B Low		1	08/06/19 21:40	C9H0130	CH90655
Xylenes (Total)	ND (0.00726)		8260B Low		1	08/06/19 21:40		[CALC]

	<i>%Recovery</i>	<i>Qualifier</i>	<i>Limits</i>
<i>Surrogate: 1,2-Dichloroethane-d4</i>	<i>112 %</i>		<i>70-130</i>
<i>Surrogate: 4-Bromofluorobenzene</i>	<i>82 %</i>		<i>70-130</i>
<i>Surrogate: Dibromofluoromethane</i>	<i>103 %</i>		<i>70-130</i>
<i>Surrogate: Toluene-d8</i>	<i>106 %</i>		<i>70-130</i>



CERTIFICATE OF ANALYSIS

Client Name: Pare Corporation
Client Project ID: NBC Phase 3
Client Sample ID: B17-39 0-2ft
Date Sampled: 08/02/19 08:00
Percent Solids: 91
Initial Volume: 20.3
Final Volume: 10
Extraction Method: 3540C

ESS Laboratory Work Order: 19H0058
ESS Laboratory Sample ID: 19H0058-01
Sample Matrix: Soil
Units: mg/kg dry
Analyst: CAD
Prepared: 8/7/19 17:13

8082A Polychlorinated Biphenyls (PCB)

<u>Analyte</u>	<u>Results (MRL)</u>	<u>MDL</u>	<u>Method</u>	<u>Limit</u>	<u>DF</u>	<u>Analyzed</u>	<u>Sequence</u>	<u>Batch</u>
Aroclor 1016	ND (0.05)		8082A		1	08/08/19 22:54		CH90714
Aroclor 1221	ND (0.05)		8082A		1	08/08/19 22:54		CH90714
Aroclor 1232	ND (0.05)		8082A		1	08/08/19 22:54		CH90714
Aroclor 1242	ND (0.05)		8082A		1	08/08/19 22:54		CH90714
Aroclor 1248	ND (0.05)		8082A		1	08/08/19 22:54		CH90714
Aroclor 1254	ND (0.05)		8082A		1	08/08/19 22:54		CH90714
Aroclor 1260 [2C]	0.08 (0.05)		8082A		1	08/08/19 22:54		CH90714
Aroclor 1262	ND (0.05)		8082A		1	08/08/19 22:54		CH90714
Aroclor 1268	ND (0.05)		8082A		1	08/08/19 22:54		CH90714

	<i>%Recovery</i>	<i>Qualifier</i>	<i>Limits</i>
<i>Surrogate: Decachlorobiphenyl</i>	58 %		30-150
<i>Surrogate: Decachlorobiphenyl [2C]</i>	57 %		30-150
<i>Surrogate: Tetrachloro-m-xylene</i>	39 %		30-150
<i>Surrogate: Tetrachloro-m-xylene [2C]</i>	52 %		30-150



CERTIFICATE OF ANALYSIS

Client Name: Pare Corporation
Client Project ID: NBC Phase 3
Client Sample ID: B17-39 0-2ft
Date Sampled: 08/02/19 08:00
Percent Solids: 91
Initial Volume: 20.2
Final Volume: 1
Extraction Method: 3546

ESS Laboratory Work Order: 19H0058
ESS Laboratory Sample ID: 19H0058-01
Sample Matrix: Soil
Units: mg/kg dry
Analyst: CAD
Prepared: 8/2/19 22:00

8100M Total Petroleum Hydrocarbons

<u>Analyte</u>	<u>Results (MRL)</u>	<u>MDL</u>	<u>Method</u>	<u>Limit</u>	<u>DF</u>	<u>Analyzed</u>	<u>Sequence</u>	<u>Batch</u>
Total Petroleum Hydrocarbons	248 (41.0)		8100M		1	08/05/19 18:28	C9H0094	CH90301
		<i>%Recovery</i>	<i>Qualifier</i>	<i>Limits</i>				
<i>Surrogate: O-Terphenyl</i>		89 %		40-140				



CERTIFICATE OF ANALYSIS

Client Name: Pare Corporation
Client Project ID: NBC Phase 3
Client Sample ID: B17-39 0-2ft
Date Sampled: 08/02/19 08:00
Percent Solids: 91
Initial Volume: 15.2
Final Volume: 0.5
Extraction Method: 3546

ESS Laboratory Work Order: 19H0058
ESS Laboratory Sample ID: 19H0058-01
Sample Matrix: Soil
Units: mg/kg dry
Analyst: TJ
Prepared: 8/2/19 22:29

8270D Semi-Volatile Organic Compounds

<u>Analyte</u>	<u>Results (MRL)</u>	<u>MDL</u>	<u>Method</u>	<u>Limit</u>	<u>DF</u>	<u>Analyzed</u>	<u>Sequence</u>	<u>Batch</u>
1,1-Biphenyl	ND (0.362)		8270D		1	08/07/19 18:20	C9H0138	CH90208
1,2,4-Trichlorobenzene	ND (0.362)		8270D		1	08/07/19 18:20	C9H0138	CH90208
1,2-Dichlorobenzene	ND (0.362)		8270D		1	08/07/19 18:20	C9H0138	CH90208
1,3-Dichlorobenzene	ND (0.362)		8270D		1	08/07/19 18:20	C9H0138	CH90208
1,4-Dichlorobenzene	ND (0.362)		8270D		1	08/07/19 18:20	C9H0138	CH90208
2,3,4,6-Tetrachlorophenol	ND (1.82)		8270D		1	08/07/19 18:20	C9H0138	CH90208
2,4,5-Trichlorophenol	ND (0.362)		8270D		1	08/07/19 18:20	C9H0138	CH90208
2,4,6-Trichlorophenol	ND (0.362)		8270D		1	08/07/19 18:20	C9H0138	CH90208
2,4-Dichlorophenol	ND (0.362)		8270D		1	08/07/19 18:20	C9H0138	CH90208
2,4-Dimethylphenol	ND (0.362)		8270D		1	08/07/19 18:20	C9H0138	CH90208
2,4-Dinitrophenol	ND (1.82)		8270D		1	08/07/19 18:20	C9H0138	CH90208
2,4-Dinitrotoluene	ND (0.362)		8270D		1	08/07/19 18:20	C9H0138	CH90208
2,6-Dinitrotoluene	ND (0.362)		8270D		1	08/07/19 18:20	C9H0138	CH90208
2-Chloronaphthalene	ND (0.362)		8270D		1	08/07/19 18:20	C9H0138	CH90208
2-Chlorophenol	ND (0.362)		8270D		1	08/07/19 18:20	C9H0138	CH90208
2-Methylnaphthalene	ND (0.362)		8270D		1	08/07/19 18:20	C9H0138	CH90208
2-Methylphenol	ND (0.362)		8270D		1	08/07/19 18:20	C9H0138	CH90208
2-Nitroaniline	ND (0.362)		8270D		1	08/07/19 18:20	C9H0138	CH90208
2-Nitrophenol	ND (0.362)		8270D		1	08/07/19 18:20	C9H0138	CH90208
3,3'-Dichlorobenzidine	ND (0.726)		8270D		1	08/07/19 18:20	C9H0138	CH90208
3+4-Methylphenol	ND (0.726)		8270D		1	08/07/19 18:20	C9H0138	CH90208
3-Nitroaniline	ND (0.362)		8270D		1	08/07/19 18:20	C9H0138	CH90208
4,6-Dinitro-2-Methylphenol	ND (1.82)		8270D		1	08/07/19 18:20	C9H0138	CH90208
4-Bromophenyl-phenylether	ND (0.362)		8270D		1	08/07/19 18:20	C9H0138	CH90208
4-Chloro-3-Methylphenol	ND (0.362)		8270D		1	08/07/19 18:20	C9H0138	CH90208
4-Chloroaniline	ND (0.726)		8270D		1	08/07/19 18:20	C9H0138	CH90208
4-Chloro-phenyl-phenyl ether	ND (0.362)		8270D		1	08/07/19 18:20	C9H0138	CH90208
4-Nitroaniline	ND (0.362)		8270D		1	08/07/19 18:20	C9H0138	CH90208
4-Nitrophenol	ND (1.82)		8270D		1	08/07/19 18:20	C9H0138	CH90208
Acenaphthene	ND (0.362)		8270D		1	08/07/19 18:20	C9H0138	CH90208
Acenaphthylene	ND (0.362)		8270D		1	08/07/19 18:20	C9H0138	CH90208
Acetophenone	ND (0.726)		8270D		1	08/07/19 18:20	C9H0138	CH90208



CERTIFICATE OF ANALYSIS

Client Name: Pare Corporation
Client Project ID: NBC Phase 3
Client Sample ID: B17-39 0-2ft
Date Sampled: 08/02/19 08:00
Percent Solids: 91
Initial Volume: 15.2
Final Volume: 0.5
Extraction Method: 3546

ESS Laboratory Work Order: 19H0058
ESS Laboratory Sample ID: 19H0058-01
Sample Matrix: Soil
Units: mg/kg dry
Analyst: TJ
Prepared: 8/2/19 22:29

8270D Semi-Volatile Organic Compounds

<u>Analyte</u>	<u>Results (MRL)</u>	<u>MDL</u>	<u>Method</u>	<u>Limit</u>	<u>DF</u>	<u>Analyzed</u>	<u>Sequence</u>	<u>Batch</u>
Aniline	ND (0.726)		8270D		1	08/07/19 18:20	C9H0138	CH90208
Anthracene	ND (0.362)		8270D		1	08/07/19 18:20	C9H0138	CH90208
Azobenzene	ND (0.362)		8270D		1	08/07/19 18:20	C9H0138	CH90208
Benzo(a)anthracene	1.13 (0.362)		8270D		1	08/07/19 18:20	C9H0138	CH90208
Benzo(a)pyrene	0.934 (0.182)		8270D		1	08/07/19 18:20	C9H0138	CH90208
Benzo(b)fluoranthene	0.924 (0.362)		8270D		1	08/07/19 18:20	C9H0138	CH90208
Benzo(g,h,i)perylene	0.528 (0.362)		8270D		1	08/07/19 18:20	C9H0138	CH90208
Benzo(k)fluoranthene	0.761 (0.362)		8270D		1	08/07/19 18:20	C9H0138	CH90208
Benzoic Acid	ND (1.82)		8270D		1	08/07/19 18:20	C9H0138	CH90208
Benzyl Alcohol	ND (0.362)		8270D		1	08/07/19 18:20	C9H0138	CH90208
bis(2-Chloroethoxy)methane	ND (0.362)		8270D		1	08/07/19 18:20	C9H0138	CH90208
bis(2-Chloroethyl)ether	ND (0.362)		8270D		1	08/07/19 18:20	C9H0138	CH90208
bis(2-chloroisopropyl)Ether	ND (0.362)		8270D		1	08/07/19 18:20	C9H0138	CH90208
bis(2-Ethylhexyl)phthalate	ND (0.362)		8270D		1	08/07/19 18:20	C9H0138	CH90208
Butylbenzylphthalate	ND (0.362)		8270D		1	08/07/19 18:20	C9H0138	CH90208
Carbazole	ND (0.362)		8270D		1	08/07/19 18:20	C9H0138	CH90208
Chrysene	1.05 (0.182)		8270D		1	08/07/19 18:20	C9H0138	CH90208
Dibenzo(a,h)Anthracene	0.203 (0.182)		8270D		1	08/07/19 18:20	C9H0138	CH90208
Dibenzofuran	ND (0.362)		8270D		1	08/07/19 18:20	C9H0138	CH90208
Diethylphthalate	ND (0.362)		8270D		1	08/07/19 18:20	C9H0138	CH90208
Dimethylphthalate	ND (0.362)		8270D		1	08/07/19 18:20	C9H0138	CH90208
Di-n-butylphthalate	ND (0.362)		8270D		1	08/07/19 18:20	C9H0138	CH90208
Di-n-octylphthalate	ND (0.362)		8270D		1	08/07/19 18:20	C9H0138	CH90208
Fluoranthene	2.13 (0.362)		8270D		1	08/07/19 18:20	C9H0138	CH90208
Fluorene	ND (0.362)		8270D		1	08/07/19 18:20	C9H0138	CH90208
Hexachlorobenzene	ND (0.182)		8270D		1	08/07/19 18:20	C9H0138	CH90208
Hexachlorobutadiene	ND (0.362)		8270D		1	08/07/19 18:20	C9H0138	CH90208
Hexachlorocyclopentadiene	ND (1.82)		8270D		1	08/07/19 18:20	C9H0138	CH90208
Hexachloroethane	ND (0.362)		8270D		1	08/07/19 18:20	C9H0138	CH90208
Indeno(1,2,3-cd)Pyrene	0.501 (0.362)		8270D		1	08/07/19 18:20	C9H0138	CH90208
Isophorone	ND (0.362)		8270D		1	08/07/19 18:20	C9H0138	CH90208
Naphthalene	ND (0.362)		8270D		1	08/07/19 18:20	C9H0138	CH90208



CERTIFICATE OF ANALYSIS

Client Name: Pare Corporation
 Client Project ID: NBC Phase 3
 Client Sample ID: B17-39 0-2ft
 Date Sampled: 08/02/19 08:00
 Percent Solids: 91
 Initial Volume: 15.2
 Final Volume: 0.5
 Extraction Method: 3546

ESS Laboratory Work Order: 19H0058
 ESS Laboratory Sample ID: 19H0058-01
 Sample Matrix: Soil
 Units: mg/kg dry
 Analyst: TJ
 Prepared: 8/2/19 22:29

8270D Semi-Volatile Organic Compounds

<u>Analyte</u>	<u>Results (MRL)</u>	<u>MDL</u>	<u>Method</u>	<u>Limit</u>	<u>DF</u>	<u>Analyzed</u>	<u>Sequence</u>	<u>Batch</u>
Nitrobenzene	ND (0.362)		8270D		1	08/07/19 18:20	C9H0138	CH90208
N-Nitrosodimethylamine	ND (0.362)		8270D		1	08/07/19 18:20	C9H0138	CH90208
N-Nitroso-Di-n-Propylamine	ND (0.362)		8270D		1	08/07/19 18:20	C9H0138	CH90208
N-nitrosodiphenylamine	ND (0.362)		8270D		1	08/07/19 18:20	C9H0138	CH90208
Pentachlorophenol	ND (1.82)		8270D		1	08/07/19 18:20	C9H0138	CH90208
Phenanthrene	0.983 (0.362)		8270D		1	08/07/19 18:20	C9H0138	CH90208
Phenol	ND (0.362)		8270D		1	08/07/19 18:20	C9H0138	CH90208
Pyrene	1.71 (0.362)		8270D		1	08/07/19 18:20	C9H0138	CH90208
Pyridine	ND (1.82)		8270D		1	08/07/19 18:20	C9H0138	CH90208

	<i>%Recovery</i>	<i>Qualifier</i>	<i>Limits</i>
<i>Surrogate: 1,2-Dichlorobenzene-d4</i>	63 %		30-130
<i>Surrogate: 2,4,6-Tribromophenol</i>	77 %		30-130
<i>Surrogate: 2-Chlorophenol-d4</i>	66 %		30-130
<i>Surrogate: 2-Fluorobiphenyl</i>	64 %		30-130
<i>Surrogate: 2-Fluorophenol</i>	60 %		30-130
<i>Surrogate: Nitrobenzene-d5</i>	60 %		30-130
<i>Surrogate: Phenol-d6</i>	65 %		30-130
<i>Surrogate: p-Terphenyl-d14</i>	84 %		30-130



CERTIFICATE OF ANALYSIS

Client Name: Pare Corporation
Client Project ID: NBC Phase 3
Client Sample ID: B17-39 0-2ft
Date Sampled: 08/02/19 08:00
Percent Solids: 91
Initial Volume: 100
Final Volume: 2000
Extraction Method: 1311

ESS Laboratory Work Order: 19H0058
ESS Laboratory Sample ID: 19H0058-01
Sample Matrix: Soil
Units: °C
Analyst: NAR
Prepared: 8/9/19 19:30

TCLP Extraction by 1311

<u>Analyte</u>	<u>Results (MRL)</u>	<u>MDL</u>	<u>Method</u>	<u>Limit</u>	<u>DF</u>	<u>Analyst</u>	<u>Analyzed</u>	<u>Batch</u>
Temperature (Min C)	20.5 (N/A)		1311		1	NAR	08/10/19 12:15	CH90949
Temperature (Max C)	21.3 (N/A)		1311		1	NAR	08/10/19 12:15	CH90949
Temperature (Range)	Temperature is not within 23 +/-2 °C. (N/A)							



CERTIFICATE OF ANALYSIS

Client Name: Pare Corporation
Client Project ID: NBC Phase 3
Client Sample ID: B17-39 2-4ft
Date Sampled: 08/02/19 08:15
Percent Solids: 95

ESS Laboratory Work Order: 19H0058
ESS Laboratory Sample ID: 19H0058-02
Sample Matrix: Soil
Units: mg/kg dry

Extraction Method: 3050B

Total Metals

<u>Analyte</u>	<u>Results (MRL)</u>	<u>MDL</u>	<u>Method</u>	<u>Limit</u>	<u>DF</u>	<u>Analyst</u>	<u>Analyzed</u>	<u>I/V</u>	<u>F/V</u>	<u>Batch</u>
Arsenic	ND (2.27)		6010C		1	KJK	08/08/19 19:04	2.31	100	CH90706
Barium	16.8 (2.27)		6010C		1	KJK	08/08/19 19:04	2.31	100	CH90706
Cadmium	ND (0.45)		6010C		1	KJK	08/08/19 19:04	2.31	100	CH90706
Chromium	8.64 (0.91)		6010C		1	KJK	08/08/19 19:04	2.31	100	CH90706
Lead	54.2 (4.55)		6010C		1	KJK	08/08/19 19:04	2.31	100	CH90706
Mercury	0.084 (0.028)		7471B		1	MKS	08/08/19 13:19	0.74	40	CH90758
Selenium	ND (4.55)		6010C		1	KJK	08/08/19 19:04	2.31	100	CH90706
Silver	ND (0.45)		6010C		1	KJK	08/08/19 19:04	2.31	100	CH90706



CERTIFICATE OF ANALYSIS

Client Name: Pare Corporation
Client Project ID: NBC Phase 3
Client Sample ID: B17-39 2-4ft
Date Sampled: 08/02/19 08:15
Percent Solids: 95
Initial Volume: 7.7
Final Volume: 10
Extraction Method: 5035

ESS Laboratory Work Order: 19H0058
ESS Laboratory Sample ID: 19H0058-02
Sample Matrix: Soil
Units: mg/kg dry
Analyst: MD

5035/8260B Volatile Organic Compounds / Low Level

<u>Analyte</u>	<u>Results (MRL)</u>	<u>MDL</u>	<u>Method</u>	<u>Limit</u>	<u>DF</u>	<u>Analyzed</u>	<u>Sequence</u>	<u>Batch</u>
1,1,1,2-Tetrachloroethane	ND (0.0034)		8260B Low		1	08/06/19 22:06	C9H0130	CH90655
1,1,1-Trichloroethane	ND (0.0034)		8260B Low		1	08/06/19 22:06	C9H0130	CH90655
1,1,2,2-Tetrachloroethane	ND (0.0034)		8260B Low		1	08/06/19 22:06	C9H0130	CH90655
1,1,2-Trichloroethane	ND (0.0034)		8260B Low		1	08/06/19 22:06	C9H0130	CH90655
1,1-Dichloroethane	ND (0.0034)		8260B Low		1	08/06/19 22:06	C9H0130	CH90655
1,1-Dichloroethene	ND (0.0034)		8260B Low		1	08/06/19 22:06	C9H0130	CH90655
1,1-Dichloropropene	ND (0.0034)		8260B Low		1	08/06/19 22:06	C9H0130	CH90655
1,2,3-Trichlorobenzene	ND (0.0034)		8260B Low		1	08/06/19 22:06	C9H0130	CH90655
1,2,3-Trichloropropane	ND (0.0034)		8260B Low		1	08/06/19 22:06	C9H0130	CH90655
1,2,4-Trichlorobenzene	ND (0.0034)		8260B Low		1	08/06/19 22:06	C9H0130	CH90655
1,2,4-Trimethylbenzene	ND (0.0034)		8260B Low		1	08/06/19 22:06	C9H0130	CH90655
1,2-Dibromo-3-Chloropropane	ND (0.0034)		8260B Low		1	08/06/19 22:06	C9H0130	CH90655
1,2-Dibromoethane	ND (0.0034)		8260B Low		1	08/06/19 22:06	C9H0130	CH90655
1,2-Dichlorobenzene	ND (0.0034)		8260B Low		1	08/06/19 22:06	C9H0130	CH90655
1,2-Dichloroethane	ND (0.0034)		8260B Low		1	08/06/19 22:06	C9H0130	CH90655
1,2-Dichloropropane	ND (0.0034)		8260B Low		1	08/06/19 22:06	C9H0130	CH90655
1,3,5-Trimethylbenzene	ND (0.0034)		8260B Low		1	08/06/19 22:06	C9H0130	CH90655
1,3-Dichlorobenzene	ND (0.0034)		8260B Low		1	08/06/19 22:06	C9H0130	CH90655
1,3-Dichloropropane	ND (0.0034)		8260B Low		1	08/06/19 22:06	C9H0130	CH90655
1,4-Dichlorobenzene	ND (0.0034)		8260B Low		1	08/06/19 22:06	C9H0130	CH90655
1,4-Dioxane	ND (0.0682)		8260B Low		1	08/06/19 22:06	C9H0130	CH90655
1-Chlorohexane	ND (0.0034)		8260B Low		1	08/06/19 22:06	C9H0130	CH90655
2,2-Dichloropropane	ND (0.0034)		8260B Low		1	08/06/19 22:06	C9H0130	CH90655
2-Butanone	ND (0.0341)		8260B Low		1	08/06/19 22:06	C9H0130	CH90655
2-Chlorotoluene	ND (0.0034)		8260B Low		1	08/06/19 22:06	C9H0130	CH90655
2-Hexanone	ND (0.0341)		8260B Low		1	08/06/19 22:06	C9H0130	CH90655
4-Chlorotoluene	ND (0.0034)		8260B Low		1	08/06/19 22:06	C9H0130	CH90655
4-Isopropyltoluene	ND (0.0034)		8260B Low		1	08/06/19 22:06	C9H0130	CH90655
4-Methyl-2-Pentanone	ND (0.0341)		8260B Low		1	08/06/19 22:06	C9H0130	CH90655
Acetone	ND (0.0341)		8260B Low		1	08/06/19 22:06	C9H0130	CH90655
Benzene	ND (0.0034)		8260B Low		1	08/06/19 22:06	C9H0130	CH90655
Bromobenzene	ND (0.0034)		8260B Low		1	08/06/19 22:06	C9H0130	CH90655



CERTIFICATE OF ANALYSIS

Client Name: Pare Corporation
Client Project ID: NBC Phase 3
Client Sample ID: B17-39 2-4ft
Date Sampled: 08/02/19 08:15
Percent Solids: 95
Initial Volume: 7.7
Final Volume: 10
Extraction Method: 5035

ESS Laboratory Work Order: 19H0058
ESS Laboratory Sample ID: 19H0058-02
Sample Matrix: Soil
Units: mg/kg dry
Analyst: MD

5035/8260B Volatile Organic Compounds / Low Level

<u>Analyte</u>	<u>Results (MRL)</u>	<u>MDL</u>	<u>Method</u>	<u>Limit</u>	<u>DF</u>	<u>Analyzed</u>	<u>Sequence</u>	<u>Batch</u>
Bromochloromethane	ND (0.0034)		8260B Low		1	08/06/19 22:06	C9H0130	CH90655
Bromodichloromethane	ND (0.0034)		8260B Low		1	08/06/19 22:06	C9H0130	CH90655
Bromoform	ND (0.0034)		8260B Low		1	08/06/19 22:06	C9H0130	CH90655
Bromomethane	ND (0.0068)		8260B Low		1	08/06/19 22:06	C9H0130	CH90655
Carbon Disulfide	ND (0.0034)		8260B Low		1	08/06/19 22:06	C9H0130	CH90655
Carbon Tetrachloride	ND (0.0034)		8260B Low		1	08/06/19 22:06	C9H0130	CH90655
Chlorobenzene	ND (0.0034)		8260B Low		1	08/06/19 22:06	C9H0130	CH90655
Chloroethane	ND (0.0068)		8260B Low		1	08/06/19 22:06	C9H0130	CH90655
Chloroform	ND (0.0034)		8260B Low		1	08/06/19 22:06	C9H0130	CH90655
Chloromethane	ND (0.0068)		8260B Low		1	08/06/19 22:06	C9H0130	CH90655
cis-1,2-Dichloroethene	ND (0.0034)		8260B Low		1	08/06/19 22:06	C9H0130	CH90655
cis-1,3-Dichloropropene	ND (0.0034)		8260B Low		1	08/06/19 22:06	C9H0130	CH90655
Dibromochloromethane	ND (0.0034)		8260B Low		1	08/06/19 22:06	C9H0130	CH90655
Dibromomethane	ND (0.0034)		8260B Low		1	08/06/19 22:06	C9H0130	CH90655
Dichlorodifluoromethane	ND (0.0068)		8260B Low		1	08/06/19 22:06	C9H0130	CH90655
Diethyl Ether	ND (0.0034)		8260B Low		1	08/06/19 22:06	C9H0130	CH90655
Di-isopropyl ether	ND (0.0034)		8260B Low		1	08/06/19 22:06	C9H0130	CH90655
Ethyl tertiary-butyl ether	ND (0.0034)		8260B Low		1	08/06/19 22:06	C9H0130	CH90655
Ethylbenzene	ND (0.0034)		8260B Low		1	08/06/19 22:06	C9H0130	CH90655
Hexachlorobutadiene	ND (0.0034)		8260B Low		1	08/06/19 22:06	C9H0130	CH90655
Isopropylbenzene	ND (0.0034)		8260B Low		1	08/06/19 22:06	C9H0130	CH90655
Methyl tert-Butyl Ether	ND (0.0034)		8260B Low		1	08/06/19 22:06	C9H0130	CH90655
Methylene Chloride	ND (0.0170)		8260B Low		1	08/06/19 22:06	C9H0130	CH90655
Naphthalene	ND (0.0034)		8260B Low		1	08/06/19 22:06	C9H0130	CH90655
n-Butylbenzene	ND (0.0034)		8260B Low		1	08/06/19 22:06	C9H0130	CH90655
n-Propylbenzene	ND (0.0034)		8260B Low		1	08/06/19 22:06	C9H0130	CH90655
sec-Butylbenzene	ND (0.0034)		8260B Low		1	08/06/19 22:06	C9H0130	CH90655
Styrene	ND (0.0034)		8260B Low		1	08/06/19 22:06	C9H0130	CH90655
tert-Butylbenzene	ND (0.0034)		8260B Low		1	08/06/19 22:06	C9H0130	CH90655
Tertiary-amyl methyl ether	ND (0.0034)		8260B Low		1	08/06/19 22:06	C9H0130	CH90655
Tetrachloroethene	ND (0.0034)		8260B Low		1	08/06/19 22:06	C9H0130	CH90655
Tetrahydrofuran	ND (0.0034)		8260B Low		1	08/06/19 22:06	C9H0130	CH90655



CERTIFICATE OF ANALYSIS

Client Name: Pare Corporation
Client Project ID: NBC Phase 3
Client Sample ID: B17-39 2-4ft
Date Sampled: 08/02/19 08:15
Percent Solids: 95
Initial Volume: 7.7
Final Volume: 10
Extraction Method: 5035

ESS Laboratory Work Order: 19H0058
ESS Laboratory Sample ID: 19H0058-02
Sample Matrix: Soil
Units: mg/kg dry
Analyst: MD

5035/8260B Volatile Organic Compounds / Low Level

<u>Analyte</u>	<u>Results (MRL)</u>	<u>MDL</u>	<u>Method</u>	<u>Limit</u>	<u>DF</u>	<u>Analyzed</u>	<u>Sequence</u>	<u>Batch</u>
Toluene	ND (0.0034)		8260B Low		1	08/06/19 22:06	C9H0130	CH90655
trans-1,2-Dichloroethene	ND (0.0034)		8260B Low		1	08/06/19 22:06	C9H0130	CH90655
trans-1,3-Dichloropropene	ND (0.0034)		8260B Low		1	08/06/19 22:06	C9H0130	CH90655
Trichloroethene	ND (0.0034)		8260B Low		1	08/06/19 22:06	C9H0130	CH90655
Trichlorofluoromethane	ND (0.0034)		8260B Low		1	08/06/19 22:06	C9H0130	CH90655
Vinyl Acetate	ND (0.0034)		8260B Low		1	08/06/19 22:06	C9H0130	CH90655
Vinyl Chloride	ND (0.0068)		8260B Low		1	08/06/19 22:06	C9H0130	CH90655
Xylene O	ND (0.0034)		8260B Low		1	08/06/19 22:06	C9H0130	CH90655
Xylene P,M	ND (0.0068)		8260B Low		1	08/06/19 22:06	C9H0130	CH90655
Xylenes (Total)	ND (0.00682)		8260B Low		1	08/06/19 22:06		[CALC]

	<i>%Recovery</i>	<i>Qualifier</i>	<i>Limits</i>
<i>Surrogate: 1,2-Dichloroethane-d4</i>	<i>112 %</i>		<i>70-130</i>
<i>Surrogate: 4-Bromofluorobenzene</i>	<i>90 %</i>		<i>70-130</i>
<i>Surrogate: Dibromofluoromethane</i>	<i>102 %</i>		<i>70-130</i>
<i>Surrogate: Toluene-d8</i>	<i>101 %</i>		<i>70-130</i>



CERTIFICATE OF ANALYSIS

Client Name: Pare Corporation
Client Project ID: NBC Phase 3
Client Sample ID: B17-39 2-4ft
Date Sampled: 08/02/19 08:15
Percent Solids: 95
Initial Volume: 20.4
Final Volume: 10
Extraction Method: 3540C

ESS Laboratory Work Order: 19H0058
ESS Laboratory Sample ID: 19H0058-02
Sample Matrix: Soil
Units: mg/kg dry
Analyst: CAD
Prepared: 8/7/19 17:13

8082A Polychlorinated Biphenyls (PCB)

<u>Analyte</u>	<u>Results (MRL)</u>	<u>MDL</u>	<u>Method</u>	<u>Limit</u>	<u>DF</u>	<u>Analyzed</u>	<u>Sequence</u>	<u>Batch</u>
Aroclor 1016	ND (0.05)		8082A		1	08/08/19 17:05		CH90715
Aroclor 1221	ND (0.05)		8082A		1	08/08/19 17:05		CH90715
Aroclor 1232	ND (0.05)		8082A		1	08/08/19 17:05		CH90715
Aroclor 1242	ND (0.05)		8082A		1	08/08/19 17:05		CH90715
Aroclor 1248	ND (0.05)		8082A		1	08/08/19 17:05		CH90715
Aroclor 1254	ND (0.05)		8082A		1	08/08/19 17:05		CH90715
Aroclor 1260	ND (0.05)		8082A		1	08/08/19 17:05		CH90715
Aroclor 1262	ND (0.05)		8082A		1	08/08/19 17:05		CH90715
Aroclor 1268	ND (0.05)		8082A		1	08/08/19 17:05		CH90715

	<i>%Recovery</i>	<i>Qualifier</i>	<i>Limits</i>
<i>Surrogate: Decachlorobiphenyl</i>	66 %		30-150
<i>Surrogate: Decachlorobiphenyl [2C]</i>	69 %		30-150
<i>Surrogate: Tetrachloro-m-xylene</i>	66 %		30-150
<i>Surrogate: Tetrachloro-m-xylene [2C]</i>	69 %		30-150



CERTIFICATE OF ANALYSIS

Client Name: Pare Corporation
Client Project ID: NBC Phase 3
Client Sample ID: B17-39 2-4ft
Date Sampled: 08/02/19 08:15
Percent Solids: 95
Initial Volume: 19.7
Final Volume: 1
Extraction Method: 3546

ESS Laboratory Work Order: 19H0058
ESS Laboratory Sample ID: 19H0058-02
Sample Matrix: Soil
Units: mg/kg dry
Analyst: CAD
Prepared: 8/2/19 22:00

8100M Total Petroleum Hydrocarbons

<u>Analyte</u>	<u>Results (MRL)</u>	<u>MDL</u>	<u>Method</u>	<u>Limit</u>	<u>DF</u>	<u>Analyzed</u>	<u>Sequence</u>	<u>Batch</u>
Total Petroleum Hydrocarbons	115 (40.0)		8100M		1	08/05/19 19:00	C9H0094	CH90301
		<i>%Recovery</i>	<i>Qualifier</i>	<i>Limits</i>				
<i>Surrogate: O-Terphenyl</i>		85 %		40-140				



CERTIFICATE OF ANALYSIS

Client Name: Pare Corporation
Client Project ID: NBC Phase 3
Client Sample ID: B17-39 2-4ft
Date Sampled: 08/02/19 08:15
Percent Solids: 95
Initial Volume: 15.6
Final Volume: 0.5
Extraction Method: 3546

ESS Laboratory Work Order: 19H0058
ESS Laboratory Sample ID: 19H0058-02
Sample Matrix: Soil
Units: mg/kg dry
Analyst: TJ
Prepared: 8/2/19 22:29

8270D Semi-Volatile Organic Compounds

<u>Analyte</u>	<u>Results (MRL)</u>	<u>MDL</u>	<u>Method</u>	<u>Limit</u>	<u>DF</u>	<u>Analyzed</u>	<u>Sequence</u>	<u>Batch</u>
1,1-Biphenyl	ND (0.336)		8270D		1	08/07/19 18:47	C9H0138	CH90208
1,2,4-Trichlorobenzene	ND (0.336)		8270D		1	08/07/19 18:47	C9H0138	CH90208
1,2-Dichlorobenzene	ND (0.336)		8270D		1	08/07/19 18:47	C9H0138	CH90208
1,3-Dichlorobenzene	ND (0.336)		8270D		1	08/07/19 18:47	C9H0138	CH90208
1,4-Dichlorobenzene	ND (0.336)		8270D		1	08/07/19 18:47	C9H0138	CH90208
2,3,4,6-Tetrachlorophenol	ND (1.69)		8270D		1	08/07/19 18:47	C9H0138	CH90208
2,4,5-Trichlorophenol	ND (0.336)		8270D		1	08/07/19 18:47	C9H0138	CH90208
2,4,6-Trichlorophenol	ND (0.336)		8270D		1	08/07/19 18:47	C9H0138	CH90208
2,4-Dichlorophenol	ND (0.336)		8270D		1	08/07/19 18:47	C9H0138	CH90208
2,4-Dimethylphenol	ND (0.336)		8270D		1	08/07/19 18:47	C9H0138	CH90208
2,4-Dinitrophenol	ND (1.69)		8270D		1	08/07/19 18:47	C9H0138	CH90208
2,4-Dinitrotoluene	ND (0.336)		8270D		1	08/07/19 18:47	C9H0138	CH90208
2,6-Dinitrotoluene	ND (0.336)		8270D		1	08/07/19 18:47	C9H0138	CH90208
2-Chloronaphthalene	ND (0.336)		8270D		1	08/07/19 18:47	C9H0138	CH90208
2-Chlorophenol	ND (0.336)		8270D		1	08/07/19 18:47	C9H0138	CH90208
2-Methylnaphthalene	ND (0.336)		8270D		1	08/07/19 18:47	C9H0138	CH90208
2-Methylphenol	ND (0.336)		8270D		1	08/07/19 18:47	C9H0138	CH90208
2-Nitroaniline	ND (0.336)		8270D		1	08/07/19 18:47	C9H0138	CH90208
2-Nitrophenol	ND (0.336)		8270D		1	08/07/19 18:47	C9H0138	CH90208
3,3'-Dichlorobenzidine	ND (0.673)		8270D		1	08/07/19 18:47	C9H0138	CH90208
3+4-Methylphenol	ND (0.673)		8270D		1	08/07/19 18:47	C9H0138	CH90208
3-Nitroaniline	ND (0.336)		8270D		1	08/07/19 18:47	C9H0138	CH90208
4,6-Dinitro-2-Methylphenol	ND (1.69)		8270D		1	08/07/19 18:47	C9H0138	CH90208
4-Bromophenyl-phenylether	ND (0.336)		8270D		1	08/07/19 18:47	C9H0138	CH90208
4-Chloro-3-Methylphenol	ND (0.336)		8270D		1	08/07/19 18:47	C9H0138	CH90208
4-Chloroaniline	ND (0.673)		8270D		1	08/07/19 18:47	C9H0138	CH90208
4-Chloro-phenyl-phenyl ether	ND (0.336)		8270D		1	08/07/19 18:47	C9H0138	CH90208
4-Nitroaniline	ND (0.336)		8270D		1	08/07/19 18:47	C9H0138	CH90208
4-Nitrophenol	ND (1.69)		8270D		1	08/07/19 18:47	C9H0138	CH90208
Acenaphthene	ND (0.336)		8270D		1	08/07/19 18:47	C9H0138	CH90208
Acenaphthylene	ND (0.336)		8270D		1	08/07/19 18:47	C9H0138	CH90208
Acetophenone	ND (0.673)		8270D		1	08/07/19 18:47	C9H0138	CH90208



CERTIFICATE OF ANALYSIS

Client Name: Pare Corporation
Client Project ID: NBC Phase 3
Client Sample ID: B17-39 2-4ft
Date Sampled: 08/02/19 08:15
Percent Solids: 95
Initial Volume: 15.6
Final Volume: 0.5
Extraction Method: 3546

ESS Laboratory Work Order: 19H0058
ESS Laboratory Sample ID: 19H0058-02
Sample Matrix: Soil
Units: mg/kg dry
Analyst: TJ
Prepared: 8/2/19 22:29

8270D Semi-Volatile Organic Compounds

<u>Analyte</u>	<u>Results (MRL)</u>	<u>MDL</u>	<u>Method</u>	<u>Limit</u>	<u>DF</u>	<u>Analyzed</u>	<u>Sequence</u>	<u>Batch</u>
Aniline	ND (0.673)		8270D		1	08/07/19 18:47	C9H0138	CH90208
Anthracene	ND (0.336)		8270D		1	08/07/19 18:47	C9H0138	CH90208
Azobenzene	ND (0.336)		8270D		1	08/07/19 18:47	C9H0138	CH90208
Benzo(a)anthracene	ND (0.336)		8270D		1	08/07/19 18:47	C9H0138	CH90208
Benzo(a)pyrene	0.253 (0.169)		8270D		1	08/07/19 18:47	C9H0138	CH90208
Benzo(b)fluoranthene	ND (0.336)		8270D		1	08/07/19 18:47	C9H0138	CH90208
Benzo(g,h,i)perylene	ND (0.336)		8270D		1	08/07/19 18:47	C9H0138	CH90208
Benzo(k)fluoranthene	ND (0.336)		8270D		1	08/07/19 18:47	C9H0138	CH90208
Benzoic Acid	ND (1.69)		8270D		1	08/07/19 18:47	C9H0138	CH90208
Benzyl Alcohol	ND (0.336)		8270D		1	08/07/19 18:47	C9H0138	CH90208
bis(2-Chloroethoxy)methane	ND (0.336)		8270D		1	08/07/19 18:47	C9H0138	CH90208
bis(2-Chloroethyl)ether	ND (0.336)		8270D		1	08/07/19 18:47	C9H0138	CH90208
bis(2-chloroisopropyl)Ether	ND (0.336)		8270D		1	08/07/19 18:47	C9H0138	CH90208
bis(2-Ethylhexyl)phthalate	ND (0.336)		8270D		1	08/07/19 18:47	C9H0138	CH90208
Butylbenzylphthalate	ND (0.336)		8270D		1	08/07/19 18:47	C9H0138	CH90208
Carbazole	ND (0.336)		8270D		1	08/07/19 18:47	C9H0138	CH90208
Chrysene	0.333 (0.169)		8270D		1	08/07/19 18:47	C9H0138	CH90208
Dibenzo(a,h)Anthracene	ND (0.169)		8270D		1	08/07/19 18:47	C9H0138	CH90208
Dibenzofuran	ND (0.336)		8270D		1	08/07/19 18:47	C9H0138	CH90208
Diethylphthalate	ND (0.336)		8270D		1	08/07/19 18:47	C9H0138	CH90208
Dimethylphthalate	ND (0.336)		8270D		1	08/07/19 18:47	C9H0138	CH90208
Di-n-butylphthalate	ND (0.336)		8270D		1	08/07/19 18:47	C9H0138	CH90208
Di-n-octylphthalate	ND (0.336)		8270D		1	08/07/19 18:47	C9H0138	CH90208
Fluoranthene	0.781 (0.336)		8270D		1	08/07/19 18:47	C9H0138	CH90208
Fluorene	ND (0.336)		8270D		1	08/07/19 18:47	C9H0138	CH90208
Hexachlorobenzene	ND (0.169)		8270D		1	08/07/19 18:47	C9H0138	CH90208
Hexachlorobutadiene	ND (0.336)		8270D		1	08/07/19 18:47	C9H0138	CH90208
Hexachlorocyclopentadiene	ND (1.69)		8270D		1	08/07/19 18:47	C9H0138	CH90208
Hexachloroethane	ND (0.336)		8270D		1	08/07/19 18:47	C9H0138	CH90208
Indeno(1,2,3-cd)Pyrene	ND (0.336)		8270D		1	08/07/19 18:47	C9H0138	CH90208
Isophorone	ND (0.336)		8270D		1	08/07/19 18:47	C9H0138	CH90208
Naphthalene	ND (0.336)		8270D		1	08/07/19 18:47	C9H0138	CH90208



CERTIFICATE OF ANALYSIS

Client Name: Pare Corporation
 Client Project ID: NBC Phase 3
 Client Sample ID: B17-39 2-4ft
 Date Sampled: 08/02/19 08:15
 Percent Solids: 95
 Initial Volume: 15.6
 Final Volume: 0.5
 Extraction Method: 3546

ESS Laboratory Work Order: 19H0058
 ESS Laboratory Sample ID: 19H0058-02
 Sample Matrix: Soil
 Units: mg/kg dry
 Analyst: TJ
 Prepared: 8/2/19 22:29

8270D Semi-Volatile Organic Compounds

<u>Analyte</u>	<u>Results (MRL)</u>	<u>MDL</u>	<u>Method</u>	<u>Limit</u>	<u>DF</u>	<u>Analyzed</u>	<u>Sequence</u>	<u>Batch</u>
Nitrobenzene	ND (0.336)		8270D		1	08/07/19 18:47	C9H0138	CH90208
N-Nitrosodimethylamine	ND (0.336)		8270D		1	08/07/19 18:47	C9H0138	CH90208
N-Nitroso-Di-n-Propylamine	ND (0.336)		8270D		1	08/07/19 18:47	C9H0138	CH90208
N-nitrosodiphenylamine	ND (0.336)		8270D		1	08/07/19 18:47	C9H0138	CH90208
Pentachlorophenol	ND (1.69)		8270D		1	08/07/19 18:47	C9H0138	CH90208
Phenanthrene	0.564 (0.336)		8270D		1	08/07/19 18:47	C9H0138	CH90208
Phenol	ND (0.336)		8270D		1	08/07/19 18:47	C9H0138	CH90208
Pyrene	0.635 (0.336)		8270D		1	08/07/19 18:47	C9H0138	CH90208
Pyridine	ND (1.69)		8270D		1	08/07/19 18:47	C9H0138	CH90208

	<i>%Recovery</i>	<i>Qualifier</i>	<i>Limits</i>
<i>Surrogate: 1,2-Dichlorobenzene-d4</i>	63 %		30-130
<i>Surrogate: 2,4,6-Tribromophenol</i>	78 %		30-130
<i>Surrogate: 2-Chlorophenol-d4</i>	71 %		30-130
<i>Surrogate: 2-Fluorobiphenyl</i>	68 %		30-130
<i>Surrogate: 2-Fluorophenol</i>	62 %		30-130
<i>Surrogate: Nitrobenzene-d5</i>	62 %		30-130
<i>Surrogate: Phenol-d6</i>	69 %		30-130
<i>Surrogate: p-Terphenyl-d14</i>	89 %		30-130



CERTIFICATE OF ANALYSIS

Client Name: Pare Corporation
Client Project ID: NBC Phase 3
Client Sample ID: B17-39 4-6ft
Date Sampled: 08/02/19 08:30
Percent Solids: 96

ESS Laboratory Work Order: 19H0058
ESS Laboratory Sample ID: 19H0058-03
Sample Matrix: Soil
Units: mg/kg dry

Extraction Method: 3050B

Total Metals

<u>Analyte</u>	<u>Results (MRL)</u>	<u>MDL</u>	<u>Method</u>	<u>Limit</u>	<u>DF</u>	<u>Analyst</u>	<u>Analyzed</u>	<u>I/V</u>	<u>F/V</u>	<u>Batch</u>
Arsenic	2.63 (2.25)		6010C		1	KJK	08/08/19 19:08	2.32	100	CH90706
Barium	31.0 (2.25)		6010C		1	KJK	08/08/19 19:08	2.32	100	CH90706
Cadmium	0.69 (0.45)		6010C		1	KJK	08/08/19 19:08	2.32	100	CH90706
Chromium	10.3 (0.90)		6010C		1	KJK	08/08/19 19:08	2.32	100	CH90706
Lead	108 (4.50)		6010C		1	KJK	08/08/19 19:08	2.32	100	CH90706
Mercury	0.595 (0.232)		7471B		10	MKS	08/08/19 15:14	0.89	40	CH90758
Selenium	ND (0.45)		6020A		1	NAR	08/09/19 19:51	2.32	100	CH90706
Silver	1.44 (0.45)		6010C		1	KJK	08/08/19 19:08	2.32	100	CH90706



CERTIFICATE OF ANALYSIS

Client Name: Pare Corporation
Client Project ID: NBC Phase 3
Client Sample ID: B17-39 4-6ft
Date Sampled: 08/02/19 08:30
Percent Solids: 96

ESS Laboratory Work Order: 19H0058
ESS Laboratory Sample ID: 19H0058-03
Sample Matrix: Soil
Units: mg/L

Extraction Method: 3005A TCLP

1311 TCLP Metals

<u>Analyte</u>	<u>Results (MRL)</u>	<u>MDL</u>	<u>Method</u>	<u>TCLP Limit</u>	<u>DF</u>	<u>Analyst</u>	<u>Analyzed</u>	<u>I/V</u>	<u>F/V</u>	<u>Batch</u>
Lead	ND (0.050)		1311/6010C		1	BJV	08/13/19 0:20	50	50	CH91256



CERTIFICATE OF ANALYSIS

Client Name: Pare Corporation
Client Project ID: NBC Phase 3
Client Sample ID: B17-39 4-6ft
Date Sampled: 08/02/19 08:30
Percent Solids: 96
Initial Volume: 5.4
Final Volume: 10
Extraction Method: 5035

ESS Laboratory Work Order: 19H0058
ESS Laboratory Sample ID: 19H0058-03
Sample Matrix: Soil
Units: mg/kg dry
Analyst: MD

5035/8260B Volatile Organic Compounds / Low Level

<u>Analyte</u>	<u>Results (MRL)</u>	<u>MDL</u>	<u>Method</u>	<u>Limit</u>	<u>DF</u>	<u>Analyzed</u>	<u>Sequence</u>	<u>Batch</u>
1,1,1,2-Tetrachloroethane	ND (0.0048)		8260B Low		1	08/06/19 22:31	C9H0130	CH90655
1,1,1-Trichloroethane	ND (0.0048)		8260B Low		1	08/06/19 22:31	C9H0130	CH90655
1,1,2,2-Tetrachloroethane	ND (0.0048)		8260B Low		1	08/06/19 22:31	C9H0130	CH90655
1,1,2-Trichloroethane	ND (0.0048)		8260B Low		1	08/06/19 22:31	C9H0130	CH90655
1,1-Dichloroethane	ND (0.0048)		8260B Low		1	08/06/19 22:31	C9H0130	CH90655
1,1-Dichloroethene	ND (0.0048)		8260B Low		1	08/06/19 22:31	C9H0130	CH90655
1,1-Dichloropropene	ND (0.0048)		8260B Low		1	08/06/19 22:31	C9H0130	CH90655
1,2,3-Trichlorobenzene	ND (0.0048)		8260B Low		1	08/06/19 22:31	C9H0130	CH90655
1,2,3-Trichloropropane	ND (0.0048)		8260B Low		1	08/06/19 22:31	C9H0130	CH90655
1,2,4-Trichlorobenzene	ND (0.0048)		8260B Low		1	08/06/19 22:31	C9H0130	CH90655
1,2,4-Trimethylbenzene	ND (0.0048)		8260B Low		1	08/06/19 22:31	C9H0130	CH90655
1,2-Dibromo-3-Chloropropane	ND (0.0048)		8260B Low		1	08/06/19 22:31	C9H0130	CH90655
1,2-Dibromoethane	ND (0.0048)		8260B Low		1	08/06/19 22:31	C9H0130	CH90655
1,2-Dichlorobenzene	ND (0.0048)		8260B Low		1	08/06/19 22:31	C9H0130	CH90655
1,2-Dichloroethane	ND (0.0048)		8260B Low		1	08/06/19 22:31	C9H0130	CH90655
1,2-Dichloropropane	ND (0.0048)		8260B Low		1	08/06/19 22:31	C9H0130	CH90655
1,3,5-Trimethylbenzene	ND (0.0048)		8260B Low		1	08/06/19 22:31	C9H0130	CH90655
1,3-Dichlorobenzene	ND (0.0048)		8260B Low		1	08/06/19 22:31	C9H0130	CH90655
1,3-Dichloropropane	ND (0.0048)		8260B Low		1	08/06/19 22:31	C9H0130	CH90655
1,4-Dichlorobenzene	ND (0.0048)		8260B Low		1	08/06/19 22:31	C9H0130	CH90655
1,4-Dioxane	ND (0.0966)		8260B Low		1	08/06/19 22:31	C9H0130	CH90655
1-Chlorohexane	ND (0.0048)		8260B Low		1	08/06/19 22:31	C9H0130	CH90655
2,2-Dichloropropane	ND (0.0048)		8260B Low		1	08/06/19 22:31	C9H0130	CH90655
2-Butanone	ND (0.0483)		8260B Low		1	08/06/19 22:31	C9H0130	CH90655
2-Chlorotoluene	ND (0.0048)		8260B Low		1	08/06/19 22:31	C9H0130	CH90655
2-Hexanone	ND (0.0483)		8260B Low		1	08/06/19 22:31	C9H0130	CH90655
4-Chlorotoluene	ND (0.0048)		8260B Low		1	08/06/19 22:31	C9H0130	CH90655
4-Isopropyltoluene	ND (0.0048)		8260B Low		1	08/06/19 22:31	C9H0130	CH90655
4-Methyl-2-Pentanone	ND (0.0483)		8260B Low		1	08/06/19 22:31	C9H0130	CH90655
Acetone	ND (0.0483)		8260B Low		1	08/06/19 22:31	C9H0130	CH90655
Benzene	ND (0.0048)		8260B Low		1	08/06/19 22:31	C9H0130	CH90655
Bromobenzene	ND (0.0048)		8260B Low		1	08/06/19 22:31	C9H0130	CH90655



CERTIFICATE OF ANALYSIS

Client Name: Pare Corporation
Client Project ID: NBC Phase 3
Client Sample ID: B17-39 4-6ft
Date Sampled: 08/02/19 08:30
Percent Solids: 96
Initial Volume: 5.4
Final Volume: 10
Extraction Method: 5035

ESS Laboratory Work Order: 19H0058
ESS Laboratory Sample ID: 19H0058-03
Sample Matrix: Soil
Units: mg/kg dry
Analyst: MD

5035/8260B Volatile Organic Compounds / Low Level

<u>Analyte</u>	<u>Results (MRL)</u>	<u>MDL</u>	<u>Method</u>	<u>Limit</u>	<u>DF</u>	<u>Analyzed</u>	<u>Sequence</u>	<u>Batch</u>
Bromochloromethane	ND (0.0048)		8260B Low		1	08/06/19 22:31	C9H0130	CH90655
Bromodichloromethane	ND (0.0048)		8260B Low		1	08/06/19 22:31	C9H0130	CH90655
Bromoform	ND (0.0048)		8260B Low		1	08/06/19 22:31	C9H0130	CH90655
Bromomethane	ND (0.0097)		8260B Low		1	08/06/19 22:31	C9H0130	CH90655
Carbon Disulfide	ND (0.0048)		8260B Low		1	08/06/19 22:31	C9H0130	CH90655
Carbon Tetrachloride	ND (0.0048)		8260B Low		1	08/06/19 22:31	C9H0130	CH90655
Chlorobenzene	ND (0.0048)		8260B Low		1	08/06/19 22:31	C9H0130	CH90655
Chloroethane	ND (0.0097)		8260B Low		1	08/06/19 22:31	C9H0130	CH90655
Chloroform	ND (0.0048)		8260B Low		1	08/06/19 22:31	C9H0130	CH90655
Chloromethane	ND (0.0097)		8260B Low		1	08/06/19 22:31	C9H0130	CH90655
cis-1,2-Dichloroethene	ND (0.0048)		8260B Low		1	08/06/19 22:31	C9H0130	CH90655
cis-1,3-Dichloropropene	ND (0.0048)		8260B Low		1	08/06/19 22:31	C9H0130	CH90655
Dibromochloromethane	ND (0.0048)		8260B Low		1	08/06/19 22:31	C9H0130	CH90655
Dibromomethane	ND (0.0048)		8260B Low		1	08/06/19 22:31	C9H0130	CH90655
Dichlorodifluoromethane	ND (0.0097)		8260B Low		1	08/06/19 22:31	C9H0130	CH90655
Diethyl Ether	ND (0.0048)		8260B Low		1	08/06/19 22:31	C9H0130	CH90655
Di-isopropyl ether	ND (0.0048)		8260B Low		1	08/06/19 22:31	C9H0130	CH90655
Ethyl tertiary-butyl ether	ND (0.0048)		8260B Low		1	08/06/19 22:31	C9H0130	CH90655
Ethylbenzene	ND (0.0048)		8260B Low		1	08/06/19 22:31	C9H0130	CH90655
Hexachlorobutadiene	ND (0.0048)		8260B Low		1	08/06/19 22:31	C9H0130	CH90655
Isopropylbenzene	ND (0.0048)		8260B Low		1	08/06/19 22:31	C9H0130	CH90655
Methyl tert-Butyl Ether	ND (0.0048)		8260B Low		1	08/06/19 22:31	C9H0130	CH90655
Methylene Chloride	ND (0.0241)		8260B Low		1	08/06/19 22:31	C9H0130	CH90655
Naphthalene	ND (0.0048)		8260B Low		1	08/06/19 22:31	C9H0130	CH90655
n-Butylbenzene	ND (0.0048)		8260B Low		1	08/06/19 22:31	C9H0130	CH90655
n-Propylbenzene	ND (0.0048)		8260B Low		1	08/06/19 22:31	C9H0130	CH90655
sec-Butylbenzene	ND (0.0048)		8260B Low		1	08/06/19 22:31	C9H0130	CH90655
Styrene	ND (0.0048)		8260B Low		1	08/06/19 22:31	C9H0130	CH90655
tert-Butylbenzene	ND (0.0048)		8260B Low		1	08/06/19 22:31	C9H0130	CH90655
Tertiary-amyl methyl ether	ND (0.0048)		8260B Low		1	08/06/19 22:31	C9H0130	CH90655
Tetrachloroethene	ND (0.0048)		8260B Low		1	08/06/19 22:31	C9H0130	CH90655
Tetrahydrofuran	ND (0.0048)		8260B Low		1	08/06/19 22:31	C9H0130	CH90655



CERTIFICATE OF ANALYSIS

Client Name: Pare Corporation
Client Project ID: NBC Phase 3
Client Sample ID: B17-39 4-6ft
Date Sampled: 08/02/19 08:30
Percent Solids: 96
Initial Volume: 5.4
Final Volume: 10
Extraction Method: 5035

ESS Laboratory Work Order: 19H0058
ESS Laboratory Sample ID: 19H0058-03
Sample Matrix: Soil
Units: mg/kg dry
Analyst: MD

5035/8260B Volatile Organic Compounds / Low Level

<u>Analyte</u>	<u>Results (MRL)</u>	<u>MDL</u>	<u>Method</u>	<u>Limit</u>	<u>DF</u>	<u>Analyzed</u>	<u>Sequence</u>	<u>Batch</u>
Toluene	ND (0.0048)		8260B Low		1	08/06/19 22:31	C9H0130	CH90655
trans-1,2-Dichloroethene	ND (0.0048)		8260B Low		1	08/06/19 22:31	C9H0130	CH90655
trans-1,3-Dichloropropene	ND (0.0048)		8260B Low		1	08/06/19 22:31	C9H0130	CH90655
Trichloroethene	ND (0.0048)		8260B Low		1	08/06/19 22:31	C9H0130	CH90655
Trichlorofluoromethane	ND (0.0048)		8260B Low		1	08/06/19 22:31	C9H0130	CH90655
Vinyl Acetate	ND (0.0048)		8260B Low		1	08/06/19 22:31	C9H0130	CH90655
Vinyl Chloride	ND (0.0097)		8260B Low		1	08/06/19 22:31	C9H0130	CH90655
Xylene O	ND (0.0048)		8260B Low		1	08/06/19 22:31	C9H0130	CH90655
Xylene P,M	ND (0.0097)		8260B Low		1	08/06/19 22:31	C9H0130	CH90655
Xylenes (Total)	ND (0.00966)		8260B Low		1	08/06/19 22:31		[CALC]

	<i>%Recovery</i>	<i>Qualifier</i>	<i>Limits</i>
<i>Surrogate: 1,2-Dichloroethane-d4</i>	<i>109 %</i>		<i>70-130</i>
<i>Surrogate: 4-Bromofluorobenzene</i>	<i>89 %</i>		<i>70-130</i>
<i>Surrogate: Dibromofluoromethane</i>	<i>101 %</i>		<i>70-130</i>
<i>Surrogate: Toluene-d8</i>	<i>101 %</i>		<i>70-130</i>



CERTIFICATE OF ANALYSIS

Client Name: Pare Corporation
Client Project ID: NBC Phase 3
Client Sample ID: B17-39 4-6ft
Date Sampled: 08/02/19 08:30
Percent Solids: 96
Initial Volume: 19.6
Final Volume: 10
Extraction Method: 3540C

ESS Laboratory Work Order: 19H0058
ESS Laboratory Sample ID: 19H0058-03
Sample Matrix: Soil
Units: mg/kg dry
Analyst: CAD
Prepared: 8/7/19 17:13

8082A Polychlorinated Biphenyls (PCB)

<u>Analyte</u>	<u>Results (MRL)</u>	<u>MDL</u>	<u>Method</u>	<u>Limit</u>	<u>DF</u>	<u>Analyzed</u>	<u>Sequence</u>	<u>Batch</u>
Aroclor 1016	ND (0.05)		8082A		1	08/08/19 17:24		CH90715
Aroclor 1221	ND (0.05)		8082A		1	08/08/19 17:24		CH90715
Aroclor 1232	ND (0.05)		8082A		1	08/08/19 17:24		CH90715
Aroclor 1242	ND (0.05)		8082A		1	08/08/19 17:24		CH90715
Aroclor 1248	ND (0.05)		8082A		1	08/08/19 17:24		CH90715
Aroclor 1254	ND (0.05)		8082A		1	08/08/19 17:24		CH90715
Aroclor 1260	ND (0.05)		8082A		1	08/08/19 17:24		CH90715
Aroclor 1262	ND (0.05)		8082A		1	08/08/19 17:24		CH90715
Aroclor 1268	ND (0.05)		8082A		1	08/08/19 17:24		CH90715

	<i>%Recovery</i>	<i>Qualifier</i>	<i>Limits</i>
<i>Surrogate: Decachlorobiphenyl</i>	88 %		30-150
<i>Surrogate: Decachlorobiphenyl [2C]</i>	90 %		30-150
<i>Surrogate: Tetrachloro-m-xylene</i>	76 %		30-150
<i>Surrogate: Tetrachloro-m-xylene [2C]</i>	80 %		30-150



CERTIFICATE OF ANALYSIS

Client Name: Pare Corporation
Client Project ID: NBC Phase 3
Client Sample ID: B17-39 4-6ft
Date Sampled: 08/02/19 08:30
Percent Solids: 96
Initial Volume: 19.7
Final Volume: 1
Extraction Method: 3546

ESS Laboratory Work Order: 19H0058
ESS Laboratory Sample ID: 19H0058-03
Sample Matrix: Soil
Units: mg/kg dry
Analyst: CAD
Prepared: 8/2/19 22:00

8100M Total Petroleum Hydrocarbons

<u>Analyte</u>	<u>Results (MRL)</u>	<u>MDL</u>	<u>Method</u>	<u>Limit</u>	<u>DF</u>	<u>Analyzed</u>	<u>Sequence</u>	<u>Batch</u>
Total Petroleum Hydrocarbons	51.3 (39.7)		8100M		1	08/05/19 19:33	C9H0094	CH90301
		<i>%Recovery</i>	<i>Qualifier</i>	<i>Limits</i>				
<i>Surrogate: O-Terphenyl</i>		70 %		40-140				



CERTIFICATE OF ANALYSIS

Client Name: Pare Corporation
Client Project ID: NBC Phase 3
Client Sample ID: B17-39 4-6ft
Date Sampled: 08/02/19 08:30
Percent Solids: 96
Initial Volume: 15.7
Final Volume: 0.5
Extraction Method: 3546

ESS Laboratory Work Order: 19H0058
ESS Laboratory Sample ID: 19H0058-03
Sample Matrix: Soil
Units: mg/kg dry
Analyst: TJ
Prepared: 8/2/19 22:29

8270D Semi-Volatile Organic Compounds

<u>Analyte</u>	<u>Results (MRL)</u>	<u>MDL</u>	<u>Method</u>	<u>Limit</u>	<u>DF</u>	<u>Analyzed</u>	<u>Sequence</u>	<u>Batch</u>
1,1-Biphenyl	ND (0.332)		8270D		1	08/07/19 19:14	C9H0138	CH90208
1,2,4-Trichlorobenzene	ND (0.332)		8270D		1	08/07/19 19:14	C9H0138	CH90208
1,2-Dichlorobenzene	ND (0.332)		8270D		1	08/07/19 19:14	C9H0138	CH90208
1,3-Dichlorobenzene	ND (0.332)		8270D		1	08/07/19 19:14	C9H0138	CH90208
1,4-Dichlorobenzene	ND (0.332)		8270D		1	08/07/19 19:14	C9H0138	CH90208
2,3,4,6-Tetrachlorophenol	ND (1.66)		8270D		1	08/07/19 19:14	C9H0138	CH90208
2,4,5-Trichlorophenol	ND (0.332)		8270D		1	08/07/19 19:14	C9H0138	CH90208
2,4,6-Trichlorophenol	ND (0.332)		8270D		1	08/07/19 19:14	C9H0138	CH90208
2,4-Dichlorophenol	ND (0.332)		8270D		1	08/07/19 19:14	C9H0138	CH90208
2,4-Dimethylphenol	ND (0.332)		8270D		1	08/07/19 19:14	C9H0138	CH90208
2,4-Dinitrophenol	ND (1.66)		8270D		1	08/07/19 19:14	C9H0138	CH90208
2,4-Dinitrotoluene	ND (0.332)		8270D		1	08/07/19 19:14	C9H0138	CH90208
2,6-Dinitrotoluene	ND (0.332)		8270D		1	08/07/19 19:14	C9H0138	CH90208
2-Chloronaphthalene	ND (0.332)		8270D		1	08/07/19 19:14	C9H0138	CH90208
2-Chlorophenol	ND (0.332)		8270D		1	08/07/19 19:14	C9H0138	CH90208
2-Methylnaphthalene	ND (0.332)		8270D		1	08/07/19 19:14	C9H0138	CH90208
2-Methylphenol	ND (0.332)		8270D		1	08/07/19 19:14	C9H0138	CH90208
2-Nitroaniline	ND (0.332)		8270D		1	08/07/19 19:14	C9H0138	CH90208
2-Nitrophenol	ND (0.332)		8270D		1	08/07/19 19:14	C9H0138	CH90208
3,3'-Dichlorobenzidine	ND (0.665)		8270D		1	08/07/19 19:14	C9H0138	CH90208
3+4-Methylphenol	ND (0.665)		8270D		1	08/07/19 19:14	C9H0138	CH90208
3-Nitroaniline	ND (0.332)		8270D		1	08/07/19 19:14	C9H0138	CH90208
4,6-Dinitro-2-Methylphenol	ND (1.66)		8270D		1	08/07/19 19:14	C9H0138	CH90208
4-Bromophenyl-phenylether	ND (0.332)		8270D		1	08/07/19 19:14	C9H0138	CH90208
4-Chloro-3-Methylphenol	ND (0.332)		8270D		1	08/07/19 19:14	C9H0138	CH90208
4-Chloroaniline	ND (0.665)		8270D		1	08/07/19 19:14	C9H0138	CH90208
4-Chloro-phenyl-phenyl ether	ND (0.332)		8270D		1	08/07/19 19:14	C9H0138	CH90208
4-Nitroaniline	ND (0.332)		8270D		1	08/07/19 19:14	C9H0138	CH90208
4-Nitrophenol	ND (1.66)		8270D		1	08/07/19 19:14	C9H0138	CH90208
Acenaphthene	ND (0.332)		8270D		1	08/07/19 19:14	C9H0138	CH90208
Acenaphthylene	ND (0.332)		8270D		1	08/07/19 19:14	C9H0138	CH90208
Acetophenone	ND (0.665)		8270D		1	08/07/19 19:14	C9H0138	CH90208



CERTIFICATE OF ANALYSIS

Client Name: Pare Corporation
Client Project ID: NBC Phase 3
Client Sample ID: B17-39 4-6ft
Date Sampled: 08/02/19 08:30
Percent Solids: 96
Initial Volume: 15.7
Final Volume: 0.5
Extraction Method: 3546

ESS Laboratory Work Order: 19H0058
ESS Laboratory Sample ID: 19H0058-03
Sample Matrix: Soil
Units: mg/kg dry
Analyst: TJ
Prepared: 8/2/19 22:29

8270D Semi-Volatile Organic Compounds

<u>Analyte</u>	<u>Results (MRL)</u>	<u>MDL</u>	<u>Method</u>	<u>Limit</u>	<u>DF</u>	<u>Analyzed</u>	<u>Sequence</u>	<u>Batch</u>
Aniline	ND (0.665)		8270D		1	08/07/19 19:14	C9H0138	CH90208
Anthracene	ND (0.332)		8270D		1	08/07/19 19:14	C9H0138	CH90208
Azobenzene	ND (0.332)		8270D		1	08/07/19 19:14	C9H0138	CH90208
Benzo(a)anthracene	0.482 (0.332)		8270D		1	08/07/19 19:14	C9H0138	CH90208
Benzo(a)pyrene	0.474 (0.166)		8270D		1	08/07/19 19:14	C9H0138	CH90208
Benzo(b)fluoranthene	0.435 (0.332)		8270D		1	08/07/19 19:14	C9H0138	CH90208
Benzo(g,h,i)perylene	ND (0.332)		8270D		1	08/07/19 19:14	C9H0138	CH90208
Benzo(k)fluoranthene	0.392 (0.332)		8270D		1	08/07/19 19:14	C9H0138	CH90208
Benzoic Acid	ND (1.66)		8270D		1	08/07/19 19:14	C9H0138	CH90208
Benzyl Alcohol	ND (0.332)		8270D		1	08/07/19 19:14	C9H0138	CH90208
bis(2-Chloroethoxy)methane	ND (0.332)		8270D		1	08/07/19 19:14	C9H0138	CH90208
bis(2-Chloroethyl)ether	ND (0.332)		8270D		1	08/07/19 19:14	C9H0138	CH90208
bis(2-chloroisopropyl)Ether	ND (0.332)		8270D		1	08/07/19 19:14	C9H0138	CH90208
bis(2-Ethylhexyl)phthalate	ND (0.332)		8270D		1	08/07/19 19:14	C9H0138	CH90208
Butylbenzylphthalate	ND (0.332)		8270D		1	08/07/19 19:14	C9H0138	CH90208
Carbazole	ND (0.332)		8270D		1	08/07/19 19:14	C9H0138	CH90208
Chrysene	0.459 (0.166)		8270D		1	08/07/19 19:14	C9H0138	CH90208
Dibenzo(a,h)Anthracene	ND (0.166)		8270D		1	08/07/19 19:14	C9H0138	CH90208
Dibenzofuran	ND (0.332)		8270D		1	08/07/19 19:14	C9H0138	CH90208
Diethylphthalate	ND (0.332)		8270D		1	08/07/19 19:14	C9H0138	CH90208
Dimethylphthalate	ND (0.332)		8270D		1	08/07/19 19:14	C9H0138	CH90208
Di-n-butylphthalate	ND (0.332)		8270D		1	08/07/19 19:14	C9H0138	CH90208
Di-n-octylphthalate	ND (0.332)		8270D		1	08/07/19 19:14	C9H0138	CH90208
Fluoranthene	0.963 (0.332)		8270D		1	08/07/19 19:14	C9H0138	CH90208
Fluorene	ND (0.332)		8270D		1	08/07/19 19:14	C9H0138	CH90208
Hexachlorobenzene	ND (0.166)		8270D		1	08/07/19 19:14	C9H0138	CH90208
Hexachlorobutadiene	ND (0.332)		8270D		1	08/07/19 19:14	C9H0138	CH90208
Hexachlorocyclopentadiene	ND (1.66)		8270D		1	08/07/19 19:14	C9H0138	CH90208
Hexachloroethane	ND (0.332)		8270D		1	08/07/19 19:14	C9H0138	CH90208
Indeno(1,2,3-cd)Pyrene	ND (0.332)		8270D		1	08/07/19 19:14	C9H0138	CH90208
Isophorone	ND (0.332)		8270D		1	08/07/19 19:14	C9H0138	CH90208
Naphthalene	ND (0.332)		8270D		1	08/07/19 19:14	C9H0138	CH90208



CERTIFICATE OF ANALYSIS

Client Name: Pare Corporation
Client Project ID: NBC Phase 3
Client Sample ID: B17-39 4-6ft
Date Sampled: 08/02/19 08:30
Percent Solids: 96
Initial Volume: 15.7
Final Volume: 0.5
Extraction Method: 3546

ESS Laboratory Work Order: 19H0058
ESS Laboratory Sample ID: 19H0058-03
Sample Matrix: Soil
Units: mg/kg dry
Analyst: TJ
Prepared: 8/2/19 22:29

8270D Semi-Volatile Organic Compounds

<u>Analyte</u>	<u>Results (MRL)</u>	<u>MDL</u>	<u>Method</u>	<u>Limit</u>	<u>DF</u>	<u>Analyzed</u>	<u>Sequence</u>	<u>Batch</u>
Nitrobenzene	ND (0.332)		8270D		1	08/07/19 19:14	C9H0138	CH90208
N-Nitrosodimethylamine	ND (0.332)		8270D		1	08/07/19 19:14	C9H0138	CH90208
N-Nitroso-Di-n-Propylamine	ND (0.332)		8270D		1	08/07/19 19:14	C9H0138	CH90208
N-nitrosodiphenylamine	ND (0.332)		8270D		1	08/07/19 19:14	C9H0138	CH90208
Pentachlorophenol	ND (1.66)		8270D		1	08/07/19 19:14	C9H0138	CH90208
Phenanthrene	0.480 (0.332)		8270D		1	08/07/19 19:14	C9H0138	CH90208
Phenol	ND (0.332)		8270D		1	08/07/19 19:14	C9H0138	CH90208
Pyrene	0.853 (0.332)		8270D		1	08/07/19 19:14	C9H0138	CH90208
Pyridine	ND (1.66)		8270D		1	08/07/19 19:14	C9H0138	CH90208

	<i>%Recovery</i>	<i>Qualifier</i>	<i>Limits</i>
<i>Surrogate: 1,2-Dichlorobenzene-d4</i>	75 %		30-130
<i>Surrogate: 2,4,6-Tribromophenol</i>	86 %		30-130
<i>Surrogate: 2-Chlorophenol-d4</i>	77 %		30-130
<i>Surrogate: 2-Fluorobiphenyl</i>	73 %		30-130
<i>Surrogate: 2-Fluorophenol</i>	66 %		30-130
<i>Surrogate: Nitrobenzene-d5</i>	74 %		30-130
<i>Surrogate: Phenol-d6</i>	71 %		30-130
<i>Surrogate: p-Terphenyl-d14</i>	90 %		30-130



CERTIFICATE OF ANALYSIS

Client Name: Pare Corporation
Client Project ID: NBC Phase 3
Client Sample ID: B17-39 4-6ft
Date Sampled: 08/02/19 08:30
Percent Solids: 96
Initial Volume: 100
Final Volume: 2000
Extraction Method: 1311

ESS Laboratory Work Order: 19H0058
ESS Laboratory Sample ID: 19H0058-03
Sample Matrix: Soil
Units: °C
Analyst: NAR
Prepared: 8/9/19 19:30

TCLP Extraction by 1311

<u>Analyte</u>	<u>Results (MRL)</u>	<u>MDL</u>	<u>Method</u>	<u>Limit</u>	<u>DF</u>	<u>Analyst</u>	<u>Analyzed</u>	<u>Batch</u>
Temperature (Min C)	20.5 (N/A)		1311		1	NAR	08/10/19 12:15	CH90949
Temperature (Max C)	21.3 (N/A)		1311		1	NAR	08/10/19 12:15	CH90949
Temperature (Range)	Temperature is not within 23 +/-2 °C. (N/A)							



CERTIFICATE OF ANALYSIS

Client Name: Pare Corporation
Client Project ID: NBC Phase 3
Client Sample ID: B17-39 6-8ft
Date Sampled: 08/02/19 08:45
Percent Solids: 86

ESS Laboratory Work Order: 19H0058
ESS Laboratory Sample ID: 19H0058-04
Sample Matrix: Soil
Units: mg/kg dry

Extraction Method: 3050B

Total Metals

<u>Analyte</u>	<u>Results (MRL)</u>	<u>MDL</u>	<u>Method</u>	<u>Limit</u>	<u>DF</u>	<u>Analyst</u>	<u>Analyzed</u>	<u>I/V</u>	<u>F/V</u>	<u>Batch</u>
Arsenic	ND (2.65)		6010C		1	KJK	08/08/19 19:11	2.2	100	CH90706
Barium	82.6 (2.65)		6010C		1	KJK	08/08/19 19:11	2.2	100	CH90706
Cadmium	0.58 (0.53)		6010C		1	KJK	08/08/19 19:11	2.2	100	CH90706
Chromium	14.1 (1.06)		6010C		1	KJK	08/08/19 19:11	2.2	100	CH90706
Lead	148 (5.30)		6010C		1	KJK	08/08/19 19:11	2.2	100	CH90706
Mercury	0.345 (0.029)		7471B		1	MKS	08/08/19 13:23	0.79	40	CH90758
Selenium	0.64 (0.53)		6020A		1	NAR	08/09/19 19:55	2.2	100	CH90706
Silver	ND (0.53)		6010C		1	KJK	08/08/19 19:11	2.2	100	CH90706



CERTIFICATE OF ANALYSIS

Client Name: Pare Corporation
Client Project ID: NBC Phase 3
Client Sample ID: B17-39 6-8ft
Date Sampled: 08/02/19 08:45
Percent Solids: 86

ESS Laboratory Work Order: 19H0058
ESS Laboratory Sample ID: 19H0058-04
Sample Matrix: Soil
Units: mg/L

Extraction Method: 3005A TCLP

1311 TCLP Metals

<u>Analyte</u>	<u>Results (MRL)</u>	<u>MDL</u>	<u>Method</u>	<u>TCLP Limit</u>	<u>DF</u>	<u>Analyst</u>	<u>Analyzed</u>	<u>I/V</u>	<u>F/V</u>	<u>Batch</u>
Lead	0.524 (0.050)		1311/6010C		1	BJV	08/13/19 0:24	50	50	CH91256



CERTIFICATE OF ANALYSIS

Client Name: Pare Corporation
Client Project ID: NBC Phase 3
Client Sample ID: B17-39 6-8ft
Date Sampled: 08/02/19 08:45
Percent Solids: 86
Initial Volume: 7.4
Final Volume: 10
Extraction Method: 5035

ESS Laboratory Work Order: 19H0058
ESS Laboratory Sample ID: 19H0058-04
Sample Matrix: Soil
Units: mg/kg dry
Analyst: MD

5035/8260B Volatile Organic Compounds / Low Level

<u>Analyte</u>	<u>Results (MRL)</u>	<u>MDL</u>	<u>Method</u>	<u>Limit</u>	<u>DF</u>	<u>Analyzed</u>	<u>Sequence</u>	<u>Batch</u>
1,1,1,2-Tetrachloroethane	ND (0.0039)		8260B Low		1	08/06/19 22:57	C9H0130	CH90655
1,1,1-Trichloroethane	ND (0.0039)		8260B Low		1	08/06/19 22:57	C9H0130	CH90655
1,1,2,2-Tetrachloroethane	ND (0.0039)		8260B Low		1	08/06/19 22:57	C9H0130	CH90655
1,1,2-Trichloroethane	ND (0.0039)		8260B Low		1	08/06/19 22:57	C9H0130	CH90655
1,1-Dichloroethane	ND (0.0039)		8260B Low		1	08/06/19 22:57	C9H0130	CH90655
1,1-Dichloroethene	ND (0.0039)		8260B Low		1	08/06/19 22:57	C9H0130	CH90655
1,1-Dichloropropene	ND (0.0039)		8260B Low		1	08/06/19 22:57	C9H0130	CH90655
1,2,3-Trichlorobenzene	ND (0.0039)		8260B Low		1	08/06/19 22:57	C9H0130	CH90655
1,2,3-Trichloropropane	ND (0.0039)		8260B Low		1	08/06/19 22:57	C9H0130	CH90655
1,2,4-Trichlorobenzene	ND (0.0039)		8260B Low		1	08/06/19 22:57	C9H0130	CH90655
1,2,4-Trimethylbenzene	ND (0.0039)		8260B Low		1	08/06/19 22:57	C9H0130	CH90655
1,2-Dibromo-3-Chloropropane	ND (0.0039)		8260B Low		1	08/06/19 22:57	C9H0130	CH90655
1,2-Dibromoethane	ND (0.0039)		8260B Low		1	08/06/19 22:57	C9H0130	CH90655
1,2-Dichlorobenzene	ND (0.0039)		8260B Low		1	08/06/19 22:57	C9H0130	CH90655
1,2-Dichloroethane	ND (0.0039)		8260B Low		1	08/06/19 22:57	C9H0130	CH90655
1,2-Dichloropropane	ND (0.0039)		8260B Low		1	08/06/19 22:57	C9H0130	CH90655
1,3,5-Trimethylbenzene	ND (0.0039)		8260B Low		1	08/06/19 22:57	C9H0130	CH90655
1,3-Dichlorobenzene	ND (0.0039)		8260B Low		1	08/06/19 22:57	C9H0130	CH90655
1,3-Dichloropropane	ND (0.0039)		8260B Low		1	08/06/19 22:57	C9H0130	CH90655
1,4-Dichlorobenzene	ND (0.0039)		8260B Low		1	08/06/19 22:57	C9H0130	CH90655
1,4-Dioxane	ND (0.0788)		8260B Low		1	08/06/19 22:57	C9H0130	CH90655
1-Chlorohexane	ND (0.0039)		8260B Low		1	08/06/19 22:57	C9H0130	CH90655
2,2-Dichloropropane	ND (0.0039)		8260B Low		1	08/06/19 22:57	C9H0130	CH90655
2-Butanone	ND (0.0394)		8260B Low		1	08/06/19 22:57	C9H0130	CH90655
2-Chlorotoluene	ND (0.0039)		8260B Low		1	08/06/19 22:57	C9H0130	CH90655
2-Hexanone	ND (0.0394)		8260B Low		1	08/06/19 22:57	C9H0130	CH90655
4-Chlorotoluene	ND (0.0039)		8260B Low		1	08/06/19 22:57	C9H0130	CH90655
4-Isopropyltoluene	ND (0.0039)		8260B Low		1	08/06/19 22:57	C9H0130	CH90655
4-Methyl-2-Pentanone	ND (0.0394)		8260B Low		1	08/06/19 22:57	C9H0130	CH90655
Acetone	ND (0.0394)		8260B Low		1	08/06/19 22:57	C9H0130	CH90655
Benzene	ND (0.0039)		8260B Low		1	08/06/19 22:57	C9H0130	CH90655
Bromobenzene	ND (0.0039)		8260B Low		1	08/06/19 22:57	C9H0130	CH90655



CERTIFICATE OF ANALYSIS

Client Name: Pare Corporation
Client Project ID: NBC Phase 3
Client Sample ID: B17-39 6-8ft
Date Sampled: 08/02/19 08:45
Percent Solids: 86
Initial Volume: 7.4
Final Volume: 10
Extraction Method: 5035

ESS Laboratory Work Order: 19H0058
ESS Laboratory Sample ID: 19H0058-04
Sample Matrix: Soil
Units: mg/kg dry
Analyst: MD

5035/8260B Volatile Organic Compounds / Low Level

<u>Analyte</u>	<u>Results (MRL)</u>	<u>MDL</u>	<u>Method</u>	<u>Limit</u>	<u>DF</u>	<u>Analyzed</u>	<u>Sequence</u>	<u>Batch</u>
Bromochloromethane	ND (0.0039)		8260B Low		1	08/06/19 22:57	C9H0130	CH90655
Bromodichloromethane	ND (0.0039)		8260B Low		1	08/06/19 22:57	C9H0130	CH90655
Bromoform	ND (0.0039)		8260B Low		1	08/06/19 22:57	C9H0130	CH90655
Bromomethane	ND (0.0079)		8260B Low		1	08/06/19 22:57	C9H0130	CH90655
Carbon Disulfide	ND (0.0039)		8260B Low		1	08/06/19 22:57	C9H0130	CH90655
Carbon Tetrachloride	ND (0.0039)		8260B Low		1	08/06/19 22:57	C9H0130	CH90655
Chlorobenzene	ND (0.0039)		8260B Low		1	08/06/19 22:57	C9H0130	CH90655
Chloroethane	ND (0.0079)		8260B Low		1	08/06/19 22:57	C9H0130	CH90655
Chloroform	ND (0.0039)		8260B Low		1	08/06/19 22:57	C9H0130	CH90655
Chloromethane	ND (0.0079)		8260B Low		1	08/06/19 22:57	C9H0130	CH90655
cis-1,2-Dichloroethene	ND (0.0039)		8260B Low		1	08/06/19 22:57	C9H0130	CH90655
cis-1,3-Dichloropropene	ND (0.0039)		8260B Low		1	08/06/19 22:57	C9H0130	CH90655
Dibromochloromethane	ND (0.0039)		8260B Low		1	08/06/19 22:57	C9H0130	CH90655
Dibromomethane	ND (0.0039)		8260B Low		1	08/06/19 22:57	C9H0130	CH90655
Dichlorodifluoromethane	ND (0.0079)		8260B Low		1	08/06/19 22:57	C9H0130	CH90655
Diethyl Ether	ND (0.0039)		8260B Low		1	08/06/19 22:57	C9H0130	CH90655
Di-isopropyl ether	ND (0.0039)		8260B Low		1	08/06/19 22:57	C9H0130	CH90655
Ethyl tertiary-butyl ether	ND (0.0039)		8260B Low		1	08/06/19 22:57	C9H0130	CH90655
Ethylbenzene	ND (0.0039)		8260B Low		1	08/06/19 22:57	C9H0130	CH90655
Hexachlorobutadiene	ND (0.0039)		8260B Low		1	08/06/19 22:57	C9H0130	CH90655
Isopropylbenzene	ND (0.0039)		8260B Low		1	08/06/19 22:57	C9H0130	CH90655
Methyl tert-Butyl Ether	ND (0.0039)		8260B Low		1	08/06/19 22:57	C9H0130	CH90655
Methylene Chloride	ND (0.0197)		8260B Low		1	08/06/19 22:57	C9H0130	CH90655
Naphthalene	ND (0.0039)		8260B Low		1	08/06/19 22:57	C9H0130	CH90655
n-Butylbenzene	ND (0.0039)		8260B Low		1	08/06/19 22:57	C9H0130	CH90655
n-Propylbenzene	ND (0.0039)		8260B Low		1	08/06/19 22:57	C9H0130	CH90655
sec-Butylbenzene	ND (0.0039)		8260B Low		1	08/06/19 22:57	C9H0130	CH90655
Styrene	ND (0.0039)		8260B Low		1	08/06/19 22:57	C9H0130	CH90655
tert-Butylbenzene	ND (0.0039)		8260B Low		1	08/06/19 22:57	C9H0130	CH90655
Tertiary-amyl methyl ether	ND (0.0039)		8260B Low		1	08/06/19 22:57	C9H0130	CH90655
Tetrachloroethene	ND (0.0039)		8260B Low		1	08/06/19 22:57	C9H0130	CH90655
Tetrahydrofuran	ND (0.0039)		8260B Low		1	08/06/19 22:57	C9H0130	CH90655



CERTIFICATE OF ANALYSIS

Client Name: Pare Corporation
Client Project ID: NBC Phase 3
Client Sample ID: B17-39 6-8ft
Date Sampled: 08/02/19 08:45
Percent Solids: 86
Initial Volume: 7.4
Final Volume: 10
Extraction Method: 5035

ESS Laboratory Work Order: 19H0058
ESS Laboratory Sample ID: 19H0058-04
Sample Matrix: Soil
Units: mg/kg dry
Analyst: MD

5035/8260B Volatile Organic Compounds / Low Level

<u>Analyte</u>	<u>Results (MRL)</u>	<u>MDL</u>	<u>Method</u>	<u>Limit</u>	<u>DF</u>	<u>Analyzed</u>	<u>Sequence</u>	<u>Batch</u>
Toluene	ND (0.0039)		8260B Low		1	08/06/19 22:57	C9H0130	CH90655
trans-1,2-Dichloroethene	ND (0.0039)		8260B Low		1	08/06/19 22:57	C9H0130	CH90655
trans-1,3-Dichloropropene	ND (0.0039)		8260B Low		1	08/06/19 22:57	C9H0130	CH90655
Trichloroethene	ND (0.0039)		8260B Low		1	08/06/19 22:57	C9H0130	CH90655
Trichlorofluoromethane	ND (0.0039)		8260B Low		1	08/06/19 22:57	C9H0130	CH90655
Vinyl Acetate	ND (0.0039)		8260B Low		1	08/06/19 22:57	C9H0130	CH90655
Vinyl Chloride	ND (0.0079)		8260B Low		1	08/06/19 22:57	C9H0130	CH90655
Xylene O	ND (0.0039)		8260B Low		1	08/06/19 22:57	C9H0130	CH90655
Xylene P,M	ND (0.0079)		8260B Low		1	08/06/19 22:57	C9H0130	CH90655
Xylenes (Total)	ND (0.00788)		8260B Low		1	08/06/19 22:57		[CALC]

	<i>%Recovery</i>	<i>Qualifier</i>	<i>Limits</i>
<i>Surrogate: 1,2-Dichloroethane-d4</i>	<i>127 %</i>		<i>70-130</i>
<i>Surrogate: 4-Bromofluorobenzene</i>	<i>57 %</i>	<i>SC</i>	<i>70-130</i>
<i>Surrogate: Dibromofluoromethane</i>	<i>123 %</i>		<i>70-130</i>
<i>Surrogate: Toluene-d8</i>	<i>154 %</i>	<i>SC</i>	<i>70-130</i>



CERTIFICATE OF ANALYSIS

Client Name: Pare Corporation
Client Project ID: NBC Phase 3
Client Sample ID: B17-39 6-8ft
Date Sampled: 08/02/19 08:45
Percent Solids: 86
Initial Volume: 19.8
Final Volume: 10
Extraction Method: 3540C

ESS Laboratory Work Order: 19H0058
ESS Laboratory Sample ID: 19H0058-04
Sample Matrix: Soil
Units: mg/kg dry
Analyst: CAD
Prepared: 8/7/19 17:13

8082A Polychlorinated Biphenyls (PCB)

<u>Analyte</u>	<u>Results (MRL)</u>	<u>MDL</u>	<u>Method</u>	<u>Limit</u>	<u>DF</u>	<u>Analyzed</u>	<u>Sequence</u>	<u>Batch</u>
Aroclor 1016	ND (0.06)		8082A		1	08/08/19 17:43		CH90715
Aroclor 1221	ND (0.06)		8082A		1	08/08/19 17:43		CH90715
Aroclor 1232	ND (0.06)		8082A		1	08/08/19 17:43		CH90715
Aroclor 1242	ND (0.06)		8082A		1	08/08/19 17:43		CH90715
Aroclor 1248	ND (0.06)		8082A		1	08/08/19 17:43		CH90715
Aroclor 1254	ND (0.06)		8082A		1	08/08/19 17:43		CH90715
Aroclor 1260	ND (0.06)		8082A		1	08/08/19 17:43		CH90715
Aroclor 1262	ND (0.06)		8082A		1	08/08/19 17:43		CH90715
Aroclor 1268	ND (0.06)		8082A		1	08/08/19 17:43		CH90715

	<i>%Recovery</i>	<i>Qualifier</i>	<i>Limits</i>
<i>Surrogate: Decachlorobiphenyl</i>	76 %		30-150
<i>Surrogate: Decachlorobiphenyl [2C]</i>	74 %		30-150
<i>Surrogate: Tetrachloro-m-xylene</i>	74 %		30-150
<i>Surrogate: Tetrachloro-m-xylene [2C]</i>	72 %		30-150



CERTIFICATE OF ANALYSIS

Client Name: Pare Corporation
Client Project ID: NBC Phase 3
Client Sample ID: B17-39 6-8ft
Date Sampled: 08/02/19 08:45
Percent Solids: 86
Initial Volume: 20.1
Final Volume: 1
Extraction Method: 3546

ESS Laboratory Work Order: 19H0058
ESS Laboratory Sample ID: 19H0058-04
Sample Matrix: Soil
Units: mg/kg dry
Analyst: CAD
Prepared: 8/2/19 22:00

8100M Total Petroleum Hydrocarbons

<u>Analyte</u>	<u>Results (MRL)</u>	<u>MDL</u>	<u>Method</u>	<u>Limit</u>	<u>DF</u>	<u>Analyzed</u>	<u>Sequence</u>	<u>Batch</u>
Total Petroleum Hydrocarbons	80.9 (43.5)		8100M		1	08/05/19 20:05	C9H0094	CH90301
		<i>%Recovery</i>	<i>Qualifier</i>	<i>Limits</i>				
<i>Surrogate: O-Terphenyl</i>		94 %		40-140				



CERTIFICATE OF ANALYSIS

Client Name: Pare Corporation
Client Project ID: NBC Phase 3
Client Sample ID: B17-39 6-8ft
Date Sampled: 08/02/19 08:45
Percent Solids: 86
Initial Volume: 15.6
Final Volume: 0.5
Extraction Method: 3546

ESS Laboratory Work Order: 19H0058
ESS Laboratory Sample ID: 19H0058-04
Sample Matrix: Soil
Units: mg/kg dry
Analyst: TJ
Prepared: 8/2/19 22:29

8270D Semi-Volatile Organic Compounds

<u>Analyte</u>	<u>Results (MRL)</u>	<u>MDL</u>	<u>Method</u>	<u>Limit</u>	<u>DF</u>	<u>Analyzed</u>	<u>Sequence</u>	<u>Batch</u>
1,1-Biphenyl	ND (0.373)		8270D		1	08/07/19 19:41	C9H0138	CH90208
1,2,4-Trichlorobenzene	ND (0.373)		8270D		1	08/07/19 19:41	C9H0138	CH90208
1,2-Dichlorobenzene	ND (0.373)		8270D		1	08/07/19 19:41	C9H0138	CH90208
1,3-Dichlorobenzene	ND (0.373)		8270D		1	08/07/19 19:41	C9H0138	CH90208
1,4-Dichlorobenzene	ND (0.373)		8270D		1	08/07/19 19:41	C9H0138	CH90208
2,3,4,6-Tetrachlorophenol	ND (1.87)		8270D		1	08/07/19 19:41	C9H0138	CH90208
2,4,5-Trichlorophenol	ND (0.373)		8270D		1	08/07/19 19:41	C9H0138	CH90208
2,4,6-Trichlorophenol	ND (0.373)		8270D		1	08/07/19 19:41	C9H0138	CH90208
2,4-Dichlorophenol	ND (0.373)		8270D		1	08/07/19 19:41	C9H0138	CH90208
2,4-Dimethylphenol	ND (0.373)		8270D		1	08/07/19 19:41	C9H0138	CH90208
2,4-Dinitrophenol	ND (1.87)		8270D		1	08/07/19 19:41	C9H0138	CH90208
2,4-Dinitrotoluene	ND (0.373)		8270D		1	08/07/19 19:41	C9H0138	CH90208
2,6-Dinitrotoluene	ND (0.373)		8270D		1	08/07/19 19:41	C9H0138	CH90208
2-Chloronaphthalene	ND (0.373)		8270D		1	08/07/19 19:41	C9H0138	CH90208
2-Chlorophenol	ND (0.373)		8270D		1	08/07/19 19:41	C9H0138	CH90208
2-Methylnaphthalene	ND (0.373)		8270D		1	08/07/19 19:41	C9H0138	CH90208
2-Methylphenol	ND (0.373)		8270D		1	08/07/19 19:41	C9H0138	CH90208
2-Nitroaniline	ND (0.373)		8270D		1	08/07/19 19:41	C9H0138	CH90208
2-Nitrophenol	ND (0.373)		8270D		1	08/07/19 19:41	C9H0138	CH90208
3,3'-Dichlorobenzidine	ND (0.748)		8270D		1	08/07/19 19:41	C9H0138	CH90208
3+4-Methylphenol	ND (0.748)		8270D		1	08/07/19 19:41	C9H0138	CH90208
3-Nitroaniline	ND (0.373)		8270D		1	08/07/19 19:41	C9H0138	CH90208
4,6-Dinitro-2-Methylphenol	ND (1.87)		8270D		1	08/07/19 19:41	C9H0138	CH90208
4-Bromophenyl-phenylether	ND (0.373)		8270D		1	08/07/19 19:41	C9H0138	CH90208
4-Chloro-3-Methylphenol	ND (0.373)		8270D		1	08/07/19 19:41	C9H0138	CH90208
4-Chloroaniline	ND (0.748)		8270D		1	08/07/19 19:41	C9H0138	CH90208
4-Chloro-phenyl-phenyl ether	ND (0.373)		8270D		1	08/07/19 19:41	C9H0138	CH90208
4-Nitroaniline	ND (0.373)		8270D		1	08/07/19 19:41	C9H0138	CH90208
4-Nitrophenol	ND (1.87)		8270D		1	08/07/19 19:41	C9H0138	CH90208
Acenaphthene	ND (0.373)		8270D		1	08/07/19 19:41	C9H0138	CH90208
Acenaphthylene	ND (0.373)		8270D		1	08/07/19 19:41	C9H0138	CH90208
Acetophenone	ND (0.748)		8270D		1	08/07/19 19:41	C9H0138	CH90208



CERTIFICATE OF ANALYSIS

Client Name: Pare Corporation
Client Project ID: NBC Phase 3
Client Sample ID: B17-39 6-8ft
Date Sampled: 08/02/19 08:45
Percent Solids: 86
Initial Volume: 15.6
Final Volume: 0.5
Extraction Method: 3546

ESS Laboratory Work Order: 19H0058
ESS Laboratory Sample ID: 19H0058-04
Sample Matrix: Soil
Units: mg/kg dry
Analyst: TJ
Prepared: 8/2/19 22:29

8270D Semi-Volatile Organic Compounds

<u>Analyte</u>	<u>Results (MRL)</u>	<u>MDL</u>	<u>Method</u>	<u>Limit</u>	<u>DF</u>	<u>Analyzed</u>	<u>Sequence</u>	<u>Batch</u>
Aniline	ND (0.748)		8270D		1	08/07/19 19:41	C9H0138	CH90208
Anthracene	ND (0.373)		8270D		1	08/07/19 19:41	C9H0138	CH90208
Azobenzene	ND (0.373)		8270D		1	08/07/19 19:41	C9H0138	CH90208
Benzo(a)anthracene	0.460 (0.373)		8270D		1	08/07/19 19:41	C9H0138	CH90208
Benzo(a)pyrene	0.439 (0.187)		8270D		1	08/07/19 19:41	C9H0138	CH90208
Benzo(b)fluoranthene	ND (0.373)		8270D		1	08/07/19 19:41	C9H0138	CH90208
Benzo(g,h,i)perylene	ND (0.373)		8270D		1	08/07/19 19:41	C9H0138	CH90208
Benzo(k)fluoranthene	0.429 (0.373)		8270D		1	08/07/19 19:41	C9H0138	CH90208
Benzoic Acid	ND (1.87)		8270D		1	08/07/19 19:41	C9H0138	CH90208
Benzyl Alcohol	ND (0.373)		8270D		1	08/07/19 19:41	C9H0138	CH90208
bis(2-Chloroethoxy)methane	ND (0.373)		8270D		1	08/07/19 19:41	C9H0138	CH90208
bis(2-Chloroethyl)ether	ND (0.373)		8270D		1	08/07/19 19:41	C9H0138	CH90208
bis(2-chloroisopropyl)Ether	ND (0.373)		8270D		1	08/07/19 19:41	C9H0138	CH90208
bis(2-Ethylhexyl)phthalate	ND (0.373)		8270D		1	08/07/19 19:41	C9H0138	CH90208
Butylbenzylphthalate	ND (0.373)		8270D		1	08/07/19 19:41	C9H0138	CH90208
Carbazole	ND (0.373)		8270D		1	08/07/19 19:41	C9H0138	CH90208
Chrysene	0.510 (0.187)		8270D		1	08/07/19 19:41	C9H0138	CH90208
Dibenzo(a,h)Anthracene	ND (0.187)		8270D		1	08/07/19 19:41	C9H0138	CH90208
Dibenzofuran	ND (0.373)		8270D		1	08/07/19 19:41	C9H0138	CH90208
Diethylphthalate	ND (0.373)		8270D		1	08/07/19 19:41	C9H0138	CH90208
Dimethylphthalate	ND (0.373)		8270D		1	08/07/19 19:41	C9H0138	CH90208
Di-n-butylphthalate	ND (0.373)		8270D		1	08/07/19 19:41	C9H0138	CH90208
Di-n-octylphthalate	ND (0.373)		8270D		1	08/07/19 19:41	C9H0138	CH90208
Fluoranthene	0.948 (0.373)		8270D		1	08/07/19 19:41	C9H0138	CH90208
Fluorene	ND (0.373)		8270D		1	08/07/19 19:41	C9H0138	CH90208
Hexachlorobenzene	ND (0.187)		8270D		1	08/07/19 19:41	C9H0138	CH90208
Hexachlorobutadiene	ND (0.373)		8270D		1	08/07/19 19:41	C9H0138	CH90208
Hexachlorocyclopentadiene	ND (1.87)		8270D		1	08/07/19 19:41	C9H0138	CH90208
Hexachloroethane	ND (0.373)		8270D		1	08/07/19 19:41	C9H0138	CH90208
Indeno(1,2,3-cd)Pyrene	ND (0.373)		8270D		1	08/07/19 19:41	C9H0138	CH90208
Isophorone	ND (0.373)		8270D		1	08/07/19 19:41	C9H0138	CH90208
Naphthalene	ND (0.373)		8270D		1	08/07/19 19:41	C9H0138	CH90208



CERTIFICATE OF ANALYSIS

Client Name: Pare Corporation
Client Project ID: NBC Phase 3
Client Sample ID: B17-39 6-8ft
Date Sampled: 08/02/19 08:45
Percent Solids: 86
Initial Volume: 15.6
Final Volume: 0.5
Extraction Method: 3546

ESS Laboratory Work Order: 19H0058
ESS Laboratory Sample ID: 19H0058-04
Sample Matrix: Soil
Units: mg/kg dry
Analyst: TJ
Prepared: 8/2/19 22:29

8270D Semi-Volatile Organic Compounds

<u>Analyte</u>	<u>Results (MRL)</u>	<u>MDL</u>	<u>Method</u>	<u>Limit</u>	<u>DF</u>	<u>Analyzed</u>	<u>Sequence</u>	<u>Batch</u>
Nitrobenzene	ND (0.373)		8270D		1	08/07/19 19:41	C9H0138	CH90208
N-Nitrosodimethylamine	ND (0.373)		8270D		1	08/07/19 19:41	C9H0138	CH90208
N-Nitroso-Di-n-Propylamine	ND (0.373)		8270D		1	08/07/19 19:41	C9H0138	CH90208
N-nitrosodiphenylamine	ND (0.373)		8270D		1	08/07/19 19:41	C9H0138	CH90208
Pentachlorophenol	ND (1.87)		8270D		1	08/07/19 19:41	C9H0138	CH90208
Phenanthrene	0.567 (0.373)		8270D		1	08/07/19 19:41	C9H0138	CH90208
Phenol	ND (0.373)		8270D		1	08/07/19 19:41	C9H0138	CH90208
Pyrene	0.756 (0.373)		8270D		1	08/07/19 19:41	C9H0138	CH90208
Pyridine	ND (1.87)		8270D		1	08/07/19 19:41	C9H0138	CH90208

	<i>%Recovery</i>	<i>Qualifier</i>	<i>Limits</i>
<i>Surrogate: 1,2-Dichlorobenzene-d4</i>	73 %		30-130
<i>Surrogate: 2,4,6-Tribromophenol</i>	75 %		30-130
<i>Surrogate: 2-Chlorophenol-d4</i>	69 %		30-130
<i>Surrogate: 2-Fluorobiphenyl</i>	68 %		30-130
<i>Surrogate: 2-Fluorophenol</i>	59 %		30-130
<i>Surrogate: Nitrobenzene-d5</i>	68 %		30-130
<i>Surrogate: Phenol-d6</i>	60 %		30-130
<i>Surrogate: p-Terphenyl-d14</i>	78 %		30-130



CERTIFICATE OF ANALYSIS

Client Name: Pare Corporation
Client Project ID: NBC Phase 3
Client Sample ID: B17-39 6-8ft
Date Sampled: 08/02/19 08:45
Percent Solids: 86
Initial Volume: 100
Final Volume: 2000
Extraction Method: 1311

ESS Laboratory Work Order: 19H0058
ESS Laboratory Sample ID: 19H0058-04
Sample Matrix: Soil
Units: °C
Analyst: NAR
Prepared: 8/9/19 19:30

TCLP Extraction by 1311

<u>Analyte</u>	<u>Results (MRL)</u>	<u>MDL</u>	<u>Method</u>	<u>Limit</u>	<u>DF</u>	<u>Analyst</u>	<u>Analyzed</u>	<u>Batch</u>
Temperature (Min C)	20.5 (N/A)		1311		1	NAR	08/10/19 12:15	CH90949
Temperature (Max C)	21.3 (N/A)		1311		1	NAR	08/10/19 12:15	CH90949
Temperature (Range)	Temperature is not within 23 +/-2 °C. (N/A)							



CERTIFICATE OF ANALYSIS

Client Name: Pare Corporation
Client Project ID: NBC Phase 3
Client Sample ID: B17-39 8-10ft
Date Sampled: 08/02/19 09:00
Percent Solids: 88

ESS Laboratory Work Order: 19H0058
ESS Laboratory Sample ID: 19H0058-05
Sample Matrix: Soil
Units: mg/kg dry

Extraction Method: 3050B

Total Metals

<u>Analyte</u>	<u>Results (MRL)</u>	<u>MDL</u>	<u>Method</u>	<u>Limit</u>	<u>DF</u>	<u>Analyst</u>	<u>Analyzed</u>	<u>I/V</u>	<u>F/V</u>	<u>Batch</u>
Arsenic	X5 3.97 (2.59)		6010C		1	KJK	08/13/19 11:11	2.19	100	CH90706
Barium	54.9 (2.59)		6010C		1	KJK	08/08/19 19:15	2.19	100	CH90706
Cadmium	ND (0.52)		6010C		1	KJK	08/08/19 19:15	2.19	100	CH90706
Chromium	13.4 (1.04)		6010C		1	KJK	08/08/19 19:15	2.19	100	CH90706
Lead	234 (5.18)		6010C		1	KJK	08/08/19 19:15	2.19	100	CH90706
Mercury	0.434 (0.031)		7471B		1	MKS	08/08/19 13:25	0.72	40	CH90758
Selenium	0.82 (0.52)		6020A		1	NAR	08/09/19 20:00	2.19	100	CH90706
Silver	ND (0.52)		6010C		1	KJK	08/08/19 19:15	2.19	100	CH90706



CERTIFICATE OF ANALYSIS

Client Name: Pare Corporation
Client Project ID: NBC Phase 3
Client Sample ID: B17-39 8-10ft
Date Sampled: 08/02/19 09:00
Percent Solids: 88

ESS Laboratory Work Order: 19H0058
ESS Laboratory Sample ID: 19H0058-05
Sample Matrix: Soil
Units: mg/L

Extraction Method: 3005A TCLP

1311 TCLP Metals

<u>Analyte</u>	<u>Results (MRL)</u>	<u>MDL</u>	<u>Method</u>	<u>TCLP Limit</u>	<u>DF</u>	<u>Analyst</u>	<u>Analyzed</u>	<u>I/V</u>	<u>F/V</u>	<u>Batch</u>
Lead	0.081 (0.050)		1311/6010C		1	BJV	08/13/19 0:28	50	50	CH91256



CERTIFICATE OF ANALYSIS

Client Name: Pare Corporation
Client Project ID: NBC Phase 3
Client Sample ID: B17-39 8-10ft
Date Sampled: 08/02/19 09:00
Percent Solids: 88
Initial Volume: 8.9
Final Volume: 10
Extraction Method: 5035

ESS Laboratory Work Order: 19H0058
ESS Laboratory Sample ID: 19H0058-05
Sample Matrix: Soil
Units: mg/kg dry
Analyst: MD

5035/8260B Volatile Organic Compounds / Low Level

<u>Analyte</u>	<u>Results (MRL)</u>	<u>MDL</u>	<u>Method</u>	<u>Limit</u>	<u>DF</u>	<u>Analyzed</u>	<u>Sequence</u>	<u>Batch</u>
1,1,1,2-Tetrachloroethane	ND (0.0032)		8260B Low		1	08/06/19 23:22	C9H0130	CH90655
1,1,1-Trichloroethane	ND (0.0032)		8260B Low		1	08/06/19 23:22	C9H0130	CH90655
1,1,2,2-Tetrachloroethane	ND (0.0032)		8260B Low		1	08/06/19 23:22	C9H0130	CH90655
1,1,2-Trichloroethane	ND (0.0032)		8260B Low		1	08/06/19 23:22	C9H0130	CH90655
1,1-Dichloroethane	ND (0.0032)		8260B Low		1	08/06/19 23:22	C9H0130	CH90655
1,1-Dichloroethene	ND (0.0032)		8260B Low		1	08/06/19 23:22	C9H0130	CH90655
1,1-Dichloropropene	ND (0.0032)		8260B Low		1	08/06/19 23:22	C9H0130	CH90655
1,2,3-Trichlorobenzene	ND (0.0032)		8260B Low		1	08/06/19 23:22	C9H0130	CH90655
1,2,3-Trichloropropane	ND (0.0032)		8260B Low		1	08/06/19 23:22	C9H0130	CH90655
1,2,4-Trichlorobenzene	ND (0.0032)		8260B Low		1	08/06/19 23:22	C9H0130	CH90655
1,2,4-Trimethylbenzene	ND (0.0032)		8260B Low		1	08/06/19 23:22	C9H0130	CH90655
1,2-Dibromo-3-Chloropropane	ND (0.0032)		8260B Low		1	08/06/19 23:22	C9H0130	CH90655
1,2-Dibromoethane	ND (0.0032)		8260B Low		1	08/06/19 23:22	C9H0130	CH90655
1,2-Dichlorobenzene	ND (0.0032)		8260B Low		1	08/06/19 23:22	C9H0130	CH90655
1,2-Dichloroethane	ND (0.0032)		8260B Low		1	08/06/19 23:22	C9H0130	CH90655
1,2-Dichloropropane	ND (0.0032)		8260B Low		1	08/06/19 23:22	C9H0130	CH90655
1,3,5-Trimethylbenzene	ND (0.0032)		8260B Low		1	08/06/19 23:22	C9H0130	CH90655
1,3-Dichlorobenzene	ND (0.0032)		8260B Low		1	08/06/19 23:22	C9H0130	CH90655
1,3-Dichloropropane	ND (0.0032)		8260B Low		1	08/06/19 23:22	C9H0130	CH90655
1,4-Dichlorobenzene	ND (0.0032)		8260B Low		1	08/06/19 23:22	C9H0130	CH90655
1,4-Dioxane	ND (0.0637)		8260B Low		1	08/06/19 23:22	C9H0130	CH90655
1-Chlorohexane	ND (0.0032)		8260B Low		1	08/06/19 23:22	C9H0130	CH90655
2,2-Dichloropropane	ND (0.0032)		8260B Low		1	08/06/19 23:22	C9H0130	CH90655
2-Butanone	ND (0.0319)		8260B Low		1	08/06/19 23:22	C9H0130	CH90655
2-Chlorotoluene	ND (0.0032)		8260B Low		1	08/06/19 23:22	C9H0130	CH90655
2-Hexanone	ND (0.0319)		8260B Low		1	08/06/19 23:22	C9H0130	CH90655
4-Chlorotoluene	ND (0.0032)		8260B Low		1	08/06/19 23:22	C9H0130	CH90655
4-Isopropyltoluene	ND (0.0032)		8260B Low		1	08/06/19 23:22	C9H0130	CH90655
4-Methyl-2-Pentanone	ND (0.0319)		8260B Low		1	08/06/19 23:22	C9H0130	CH90655
Acetone	0.0452 (0.0319)		8260B Low		1	08/06/19 23:22	C9H0130	CH90655
Benzene	ND (0.0032)		8260B Low		1	08/06/19 23:22	C9H0130	CH90655
Bromobenzene	ND (0.0032)		8260B Low		1	08/06/19 23:22	C9H0130	CH90655



CERTIFICATE OF ANALYSIS

Client Name: Pare Corporation
Client Project ID: NBC Phase 3
Client Sample ID: B17-39 8-10ft
Date Sampled: 08/02/19 09:00
Percent Solids: 88
Initial Volume: 8.9
Final Volume: 10
Extraction Method: 5035

ESS Laboratory Work Order: 19H0058
ESS Laboratory Sample ID: 19H0058-05
Sample Matrix: Soil
Units: mg/kg dry
Analyst: MD

5035/8260B Volatile Organic Compounds / Low Level

<u>Analyte</u>	<u>Results (MRL)</u>	<u>MDL</u>	<u>Method</u>	<u>Limit</u>	<u>DF</u>	<u>Analyzed</u>	<u>Sequence</u>	<u>Batch</u>
Bromochloromethane	ND (0.0032)		8260B Low		1	08/06/19 23:22	C9H0130	CH90655
Bromodichloromethane	ND (0.0032)		8260B Low		1	08/06/19 23:22	C9H0130	CH90655
Bromoform	ND (0.0032)		8260B Low		1	08/06/19 23:22	C9H0130	CH90655
Bromomethane	ND (0.0064)		8260B Low		1	08/06/19 23:22	C9H0130	CH90655
Carbon Disulfide	ND (0.0032)		8260B Low		1	08/06/19 23:22	C9H0130	CH90655
Carbon Tetrachloride	ND (0.0032)		8260B Low		1	08/06/19 23:22	C9H0130	CH90655
Chlorobenzene	ND (0.0032)		8260B Low		1	08/06/19 23:22	C9H0130	CH90655
Chloroethane	ND (0.0064)		8260B Low		1	08/06/19 23:22	C9H0130	CH90655
Chloroform	ND (0.0032)		8260B Low		1	08/06/19 23:22	C9H0130	CH90655
Chloromethane	ND (0.0064)		8260B Low		1	08/06/19 23:22	C9H0130	CH90655
cis-1,2-Dichloroethene	ND (0.0032)		8260B Low		1	08/06/19 23:22	C9H0130	CH90655
cis-1,3-Dichloropropene	ND (0.0032)		8260B Low		1	08/06/19 23:22	C9H0130	CH90655
Dibromochloromethane	ND (0.0032)		8260B Low		1	08/06/19 23:22	C9H0130	CH90655
Dibromomethane	ND (0.0032)		8260B Low		1	08/06/19 23:22	C9H0130	CH90655
Dichlorodifluoromethane	ND (0.0064)		8260B Low		1	08/06/19 23:22	C9H0130	CH90655
Diethyl Ether	ND (0.0032)		8260B Low		1	08/06/19 23:22	C9H0130	CH90655
Di-isopropyl ether	ND (0.0032)		8260B Low		1	08/06/19 23:22	C9H0130	CH90655
Ethyl tertiary-butyl ether	ND (0.0032)		8260B Low		1	08/06/19 23:22	C9H0130	CH90655
Ethylbenzene	ND (0.0032)		8260B Low		1	08/06/19 23:22	C9H0130	CH90655
Hexachlorobutadiene	ND (0.0032)		8260B Low		1	08/06/19 23:22	C9H0130	CH90655
Isopropylbenzene	ND (0.0032)		8260B Low		1	08/06/19 23:22	C9H0130	CH90655
Methyl tert-Butyl Ether	ND (0.0032)		8260B Low		1	08/06/19 23:22	C9H0130	CH90655
Methylene Chloride	ND (0.0159)		8260B Low		1	08/06/19 23:22	C9H0130	CH90655
Naphthalene	ND (0.0032)		8260B Low		1	08/06/19 23:22	C9H0130	CH90655
n-Butylbenzene	ND (0.0032)		8260B Low		1	08/06/19 23:22	C9H0130	CH90655
n-Propylbenzene	ND (0.0032)		8260B Low		1	08/06/19 23:22	C9H0130	CH90655
sec-Butylbenzene	ND (0.0032)		8260B Low		1	08/06/19 23:22	C9H0130	CH90655
Styrene	ND (0.0032)		8260B Low		1	08/06/19 23:22	C9H0130	CH90655
tert-Butylbenzene	ND (0.0032)		8260B Low		1	08/06/19 23:22	C9H0130	CH90655
Tertiary-amyl methyl ether	ND (0.0032)		8260B Low		1	08/06/19 23:22	C9H0130	CH90655
Tetrachloroethene	0.0066 (0.0032)		8260B Low		1	08/06/19 23:22	C9H0130	CH90655
Tetrahydrofuran	ND (0.0032)		8260B Low		1	08/06/19 23:22	C9H0130	CH90655



CERTIFICATE OF ANALYSIS

Client Name: Pare Corporation
Client Project ID: NBC Phase 3
Client Sample ID: B17-39 8-10ft
Date Sampled: 08/02/19 09:00
Percent Solids: 88
Initial Volume: 8.9
Final Volume: 10
Extraction Method: 5035

ESS Laboratory Work Order: 19H0058
ESS Laboratory Sample ID: 19H0058-05
Sample Matrix: Soil
Units: mg/kg dry
Analyst: MD

5035/8260B Volatile Organic Compounds / Low Level

<u>Analyte</u>	<u>Results (MRL)</u>	<u>MDL</u>	<u>Method</u>	<u>Limit</u>	<u>DF</u>	<u>Analyzed</u>	<u>Sequence</u>	<u>Batch</u>
Toluene	ND (0.0032)		8260B Low		1	08/06/19 23:22	C9H0130	CH90655
trans-1,2-Dichloroethene	ND (0.0032)		8260B Low		1	08/06/19 23:22	C9H0130	CH90655
trans-1,3-Dichloropropene	ND (0.0032)		8260B Low		1	08/06/19 23:22	C9H0130	CH90655
Trichloroethene	ND (0.0032)		8260B Low		1	08/06/19 23:22	C9H0130	CH90655
Trichlorofluoromethane	ND (0.0032)		8260B Low		1	08/06/19 23:22	C9H0130	CH90655
Vinyl Acetate	ND (0.0032)		8260B Low		1	08/06/19 23:22	C9H0130	CH90655
Vinyl Chloride	ND (0.0064)		8260B Low		1	08/06/19 23:22	C9H0130	CH90655
Xylene O	ND (0.0032)		8260B Low		1	08/06/19 23:22	C9H0130	CH90655
Xylene P,M	ND (0.0064)		8260B Low		1	08/06/19 23:22	C9H0130	CH90655
Xylenes (Total)	ND (0.00637)		8260B Low		1	08/06/19 23:22		[CALC]

	<i>%Recovery</i>	<i>Qualifier</i>	<i>Limits</i>
<i>Surrogate: 1,2-Dichloroethane-d4</i>	<i>117 %</i>		<i>70-130</i>
<i>Surrogate: 4-Bromofluorobenzene</i>	<i>77 %</i>		<i>70-130</i>
<i>Surrogate: Dibromofluoromethane</i>	<i>108 %</i>		<i>70-130</i>
<i>Surrogate: Toluene-d8</i>	<i>112 %</i>		<i>70-130</i>



CERTIFICATE OF ANALYSIS

Client Name: Pare Corporation
Client Project ID: NBC Phase 3
Client Sample ID: B17-39 8-10ft
Date Sampled: 08/02/19 09:00
Percent Solids: 88
Initial Volume: 19.7
Final Volume: 10
Extraction Method: 3540C

ESS Laboratory Work Order: 19H0058
ESS Laboratory Sample ID: 19H0058-05
Sample Matrix: Soil
Units: mg/kg dry
Analyst: CAD
Prepared: 8/7/19 17:13

8082A Polychlorinated Biphenyls (PCB)

<u>Analyte</u>	<u>Results (MRL)</u>	<u>MDL</u>	<u>Method</u>	<u>Limit</u>	<u>DF</u>	<u>Analyzed</u>	<u>Sequence</u>	<u>Batch</u>
Aroclor 1016	ND (0.06)		8082A		1	08/08/19 18:03		CH90715
Aroclor 1221	ND (0.06)		8082A		1	08/08/19 18:03		CH90715
Aroclor 1232	ND (0.06)		8082A		1	08/08/19 18:03		CH90715
Aroclor 1242	ND (0.06)		8082A		1	08/08/19 18:03		CH90715
Aroclor 1248	ND (0.06)		8082A		1	08/08/19 18:03		CH90715
Aroclor 1254	ND (0.06)		8082A		1	08/08/19 18:03		CH90715
Aroclor 1260	ND (0.06)		8082A		1	08/08/19 18:03		CH90715
Aroclor 1262	ND (0.06)		8082A		1	08/08/19 18:03		CH90715
Aroclor 1268	ND (0.06)		8082A		1	08/08/19 18:03		CH90715

	<i>%Recovery</i>	<i>Qualifier</i>	<i>Limits</i>
<i>Surrogate: Decachlorobiphenyl</i>	79 %		30-150
<i>Surrogate: Decachlorobiphenyl [2C]</i>	82 %		30-150
<i>Surrogate: Tetrachloro-m-xylene</i>	73 %		30-150
<i>Surrogate: Tetrachloro-m-xylene [2C]</i>	78 %		30-150



CERTIFICATE OF ANALYSIS

Client Name: Pare Corporation
Client Project ID: NBC Phase 3
Client Sample ID: B17-39 8-10ft
Date Sampled: 08/02/19 09:00
Percent Solids: 88
Initial Volume: 19.3
Final Volume: 1
Extraction Method: 3546

ESS Laboratory Work Order: 19H0058
ESS Laboratory Sample ID: 19H0058-05
Sample Matrix: Soil
Units: mg/kg dry
Analyst: CAD
Prepared: 8/2/19 22:00

8100M Total Petroleum Hydrocarbons

<u>Analyte</u>	<u>Results (MRL)</u>	<u>MDL</u>	<u>Method</u>	<u>Limit</u>	<u>DF</u>	<u>Analyzed</u>	<u>Sequence</u>	<u>Batch</u>
Total Petroleum Hydrocarbons	58.5 (44.1)		8100M		1	08/05/19 20:38	C9H0094	CH90301
		<i>%Recovery</i>	<i>Qualifier</i>	<i>Limits</i>				
<i>Surrogate: O-Terphenyl</i>		92 %		40-140				



CERTIFICATE OF ANALYSIS

Client Name: Pare Corporation
Client Project ID: NBC Phase 3
Client Sample ID: B17-39 8-10ft
Date Sampled: 08/02/19 09:00
Percent Solids: 88
Initial Volume: 15.8
Final Volume: 0.5
Extraction Method: 3546

ESS Laboratory Work Order: 19H0058
ESS Laboratory Sample ID: 19H0058-05
Sample Matrix: Soil
Units: mg/kg dry
Analyst: TJ
Prepared: 8/2/19 22:29

8270D Semi-Volatile Organic Compounds

<u>Analyte</u>	<u>Results (MRL)</u>	<u>MDL</u>	<u>Method</u>	<u>Limit</u>	<u>DF</u>	<u>Analyzed</u>	<u>Sequence</u>	<u>Batch</u>
1,1-Biphenyl	ND (0.359)		8270D		1	08/07/19 20:09	C9H0138	CH90208
1,2,4-Trichlorobenzene	ND (0.359)		8270D		1	08/07/19 20:09	C9H0138	CH90208
1,2-Dichlorobenzene	ND (0.359)		8270D		1	08/07/19 20:09	C9H0138	CH90208
1,3-Dichlorobenzene	ND (0.359)		8270D		1	08/07/19 20:09	C9H0138	CH90208
1,4-Dichlorobenzene	ND (0.359)		8270D		1	08/07/19 20:09	C9H0138	CH90208
2,3,4,6-Tetrachlorophenol	ND (1.80)		8270D		1	08/07/19 20:09	C9H0138	CH90208
2,4,5-Trichlorophenol	ND (0.359)		8270D		1	08/07/19 20:09	C9H0138	CH90208
2,4,6-Trichlorophenol	ND (0.359)		8270D		1	08/07/19 20:09	C9H0138	CH90208
2,4-Dichlorophenol	ND (0.359)		8270D		1	08/07/19 20:09	C9H0138	CH90208
2,4-Dimethylphenol	ND (0.359)		8270D		1	08/07/19 20:09	C9H0138	CH90208
2,4-Dinitrophenol	ND (1.80)		8270D		1	08/07/19 20:09	C9H0138	CH90208
2,4-Dinitrotoluene	ND (0.359)		8270D		1	08/07/19 20:09	C9H0138	CH90208
2,6-Dinitrotoluene	ND (0.359)		8270D		1	08/07/19 20:09	C9H0138	CH90208
2-Chloronaphthalene	ND (0.359)		8270D		1	08/07/19 20:09	C9H0138	CH90208
2-Chlorophenol	ND (0.359)		8270D		1	08/07/19 20:09	C9H0138	CH90208
2-Methylnaphthalene	ND (0.359)		8270D		1	08/07/19 20:09	C9H0138	CH90208
2-Methylphenol	ND (0.359)		8270D		1	08/07/19 20:09	C9H0138	CH90208
2-Nitroaniline	ND (0.359)		8270D		1	08/07/19 20:09	C9H0138	CH90208
2-Nitrophenol	ND (0.359)		8270D		1	08/07/19 20:09	C9H0138	CH90208
3,3'-Dichlorobenzidine	ND (0.718)		8270D		1	08/07/19 20:09	C9H0138	CH90208
3+4-Methylphenol	ND (0.718)		8270D		1	08/07/19 20:09	C9H0138	CH90208
3-Nitroaniline	ND (0.359)		8270D		1	08/07/19 20:09	C9H0138	CH90208
4,6-Dinitro-2-Methylphenol	ND (1.80)		8270D		1	08/07/19 20:09	C9H0138	CH90208
4-Bromophenyl-phenylether	ND (0.359)		8270D		1	08/07/19 20:09	C9H0138	CH90208
4-Chloro-3-Methylphenol	ND (0.359)		8270D		1	08/07/19 20:09	C9H0138	CH90208
4-Chloroaniline	ND (0.718)		8270D		1	08/07/19 20:09	C9H0138	CH90208
4-Chloro-phenyl-phenyl ether	ND (0.359)		8270D		1	08/07/19 20:09	C9H0138	CH90208
4-Nitroaniline	ND (0.359)		8270D		1	08/07/19 20:09	C9H0138	CH90208
4-Nitrophenol	ND (1.80)		8270D		1	08/07/19 20:09	C9H0138	CH90208
Acenaphthene	ND (0.359)		8270D		1	08/07/19 20:09	C9H0138	CH90208
Acenaphthylene	ND (0.359)		8270D		1	08/07/19 20:09	C9H0138	CH90208
Acetophenone	ND (0.718)		8270D		1	08/07/19 20:09	C9H0138	CH90208



CERTIFICATE OF ANALYSIS

Client Name: Pare Corporation
Client Project ID: NBC Phase 3
Client Sample ID: B17-39 8-10ft
Date Sampled: 08/02/19 09:00
Percent Solids: 88
Initial Volume: 15.8
Final Volume: 0.5
Extraction Method: 3546

ESS Laboratory Work Order: 19H0058
ESS Laboratory Sample ID: 19H0058-05
Sample Matrix: Soil
Units: mg/kg dry
Analyst: TJ
Prepared: 8/2/19 22:29

8270D Semi-Volatile Organic Compounds

<u>Analyte</u>	<u>Results (MRL)</u>	<u>MDL</u>	<u>Method</u>	<u>Limit</u>	<u>DF</u>	<u>Analyzed</u>	<u>Sequence</u>	<u>Batch</u>
Aniline	ND (0.718)		8270D		1	08/07/19 20:09	C9H0138	CH90208
Anthracene	ND (0.359)		8270D		1	08/07/19 20:09	C9H0138	CH90208
Azobenzene	ND (0.359)		8270D		1	08/07/19 20:09	C9H0138	CH90208
Benzo(a)anthracene	ND (0.359)		8270D		1	08/07/19 20:09	C9H0138	CH90208
Benzo(a)pyrene	0.236 (0.180)		8270D		1	08/07/19 20:09	C9H0138	CH90208
Benzo(b)fluoranthene	ND (0.359)		8270D		1	08/07/19 20:09	C9H0138	CH90208
Benzo(g,h,i)perylene	ND (0.359)		8270D		1	08/07/19 20:09	C9H0138	CH90208
Benzo(k)fluoranthene	ND (0.359)		8270D		1	08/07/19 20:09	C9H0138	CH90208
Benzoic Acid	ND (1.80)		8270D		1	08/07/19 20:09	C9H0138	CH90208
Benzyl Alcohol	ND (0.359)		8270D		1	08/07/19 20:09	C9H0138	CH90208
bis(2-Chloroethoxy)methane	ND (0.359)		8270D		1	08/07/19 20:09	C9H0138	CH90208
bis(2-Chloroethyl)ether	ND (0.359)		8270D		1	08/07/19 20:09	C9H0138	CH90208
bis(2-chloroisopropyl)Ether	ND (0.359)		8270D		1	08/07/19 20:09	C9H0138	CH90208
bis(2-Ethylhexyl)phthalate	ND (0.359)		8270D		1	08/07/19 20:09	C9H0138	CH90208
Butylbenzylphthalate	ND (0.359)		8270D		1	08/07/19 20:09	C9H0138	CH90208
Carbazole	ND (0.359)		8270D		1	08/07/19 20:09	C9H0138	CH90208
Chrysene	0.303 (0.180)		8270D		1	08/07/19 20:09	C9H0138	CH90208
Dibenzo(a,h)Anthracene	ND (0.180)		8270D		1	08/07/19 20:09	C9H0138	CH90208
Dibenzofuran	ND (0.359)		8270D		1	08/07/19 20:09	C9H0138	CH90208
Diethylphthalate	ND (0.359)		8270D		1	08/07/19 20:09	C9H0138	CH90208
Dimethylphthalate	ND (0.359)		8270D		1	08/07/19 20:09	C9H0138	CH90208
Di-n-butylphthalate	ND (0.359)		8270D		1	08/07/19 20:09	C9H0138	CH90208
Di-n-octylphthalate	ND (0.359)		8270D		1	08/07/19 20:09	C9H0138	CH90208
Fluoranthene	0.656 (0.359)		8270D		1	08/07/19 20:09	C9H0138	CH90208
Fluorene	ND (0.359)		8270D		1	08/07/19 20:09	C9H0138	CH90208
Hexachlorobenzene	ND (0.180)		8270D		1	08/07/19 20:09	C9H0138	CH90208
Hexachlorobutadiene	ND (0.359)		8270D		1	08/07/19 20:09	C9H0138	CH90208
Hexachlorocyclopentadiene	ND (1.80)		8270D		1	08/07/19 20:09	C9H0138	CH90208
Hexachloroethane	ND (0.359)		8270D		1	08/07/19 20:09	C9H0138	CH90208
Indeno(1,2,3-cd)Pyrene	ND (0.359)		8270D		1	08/07/19 20:09	C9H0138	CH90208
Isophorone	ND (0.359)		8270D		1	08/07/19 20:09	C9H0138	CH90208
Naphthalene	ND (0.359)		8270D		1	08/07/19 20:09	C9H0138	CH90208



CERTIFICATE OF ANALYSIS

Client Name: Pare Corporation
Client Project ID: NBC Phase 3
Client Sample ID: B17-39 8-10ft
Date Sampled: 08/02/19 09:00
Percent Solids: 88
Initial Volume: 15.8
Final Volume: 0.5
Extraction Method: 3546

ESS Laboratory Work Order: 19H0058
ESS Laboratory Sample ID: 19H0058-05
Sample Matrix: Soil
Units: mg/kg dry
Analyst: TJ
Prepared: 8/2/19 22:29

8270D Semi-Volatile Organic Compounds

<u>Analyte</u>	<u>Results (MRL)</u>	<u>MDL</u>	<u>Method</u>	<u>Limit</u>	<u>DF</u>	<u>Analyzed</u>	<u>Sequence</u>	<u>Batch</u>
Nitrobenzene	ND (0.359)		8270D		1	08/07/19 20:09	C9H0138	CH90208
N-Nitrosodimethylamine	ND (0.359)		8270D		1	08/07/19 20:09	C9H0138	CH90208
N-Nitroso-Di-n-Propylamine	ND (0.359)		8270D		1	08/07/19 20:09	C9H0138	CH90208
N-nitrosodiphenylamine	ND (0.359)		8270D		1	08/07/19 20:09	C9H0138	CH90208
Pentachlorophenol	ND (1.80)		8270D		1	08/07/19 20:09	C9H0138	CH90208
Phenanthrene	0.421 (0.359)		8270D		1	08/07/19 20:09	C9H0138	CH90208
Phenol	ND (0.359)		8270D		1	08/07/19 20:09	C9H0138	CH90208
Pyrene	0.495 (0.359)		8270D		1	08/07/19 20:09	C9H0138	CH90208
Pyridine	ND (1.80)		8270D		1	08/07/19 20:09	C9H0138	CH90208

	<i>%Recovery</i>	<i>Qualifier</i>	<i>Limits</i>
<i>Surrogate: 1,2-Dichlorobenzene-d4</i>	75 %		30-130
<i>Surrogate: 2,4,6-Tribromophenol</i>	63 %		30-130
<i>Surrogate: 2-Chlorophenol-d4</i>	60 %		30-130
<i>Surrogate: 2-Fluorobiphenyl</i>	74 %		30-130
<i>Surrogate: 2-Fluorophenol</i>	46 %		30-130
<i>Surrogate: Nitrobenzene-d5</i>	72 %		30-130
<i>Surrogate: Phenol-d6</i>	48 %		30-130
<i>Surrogate: p-Terphenyl-d14</i>	85 %		30-130



CERTIFICATE OF ANALYSIS

Client Name: Pare Corporation
Client Project ID: NBC Phase 3
Client Sample ID: B17-39 8-10ft
Date Sampled: 08/02/19 09:00
Percent Solids: 88
Initial Volume: 100
Final Volume: 2000
Extraction Method: 1311

ESS Laboratory Work Order: 19H0058
ESS Laboratory Sample ID: 19H0058-05
Sample Matrix: Soil
Units: °C
Analyst: NAR
Prepared: 8/9/19 19:30

TCLP Extraction by 1311

<u>Analyte</u>	<u>Results (MRL)</u>	<u>MDL</u>	<u>Method</u>	<u>Limit</u>	<u>DF</u>	<u>Analyst</u>	<u>Analyzed</u>	<u>Batch</u>
Temperature (Min C)	20.5 (N/A)		1311		1	NAR	08/10/19 12:15	CH90949
Temperature (Max C)	21.3 (N/A)		1311		1	NAR	08/10/19 12:15	CH90949
Temperature (Range)	Temperature is not within 23 +/-2 °C. (N/A)							



CERTIFICATE OF ANALYSIS

Client Name: Pare Corporation
Client Project ID: NBC Phase 3
Client Sample ID: B17-39 10-14ft
Date Sampled: 08/02/19 10:00
Percent Solids: 86

ESS Laboratory Work Order: 19H0058
ESS Laboratory Sample ID: 19H0058-06
Sample Matrix: Soil
Units: mg/kg dry

Extraction Method: 3050B

Total Metals

<u>Analyte</u>	<u>Results (MRL)</u>	<u>MDL</u>	<u>Method</u>	<u>Limit</u>	<u>DF</u>	<u>Analyst</u>	<u>Analyzed</u>	<u>I/V</u>	<u>F/V</u>	<u>Batch</u>
Arsenic	ND (2.66)		6010C		1	KJK	08/08/19 19:19	2.18	100	CH90706
Barium	16.7 (2.66)		6010C		1	KJK	08/08/19 19:19	2.18	100	CH90706
Cadmium	ND (0.53)		6010C		1	KJK	08/08/19 19:19	2.18	100	CH90706
Chromium	11.9 (1.06)		6010C		1	KJK	08/08/19 19:19	2.18	100	CH90706
Lead	21.6 (5.32)		6010C		1	KJK	08/08/19 19:19	2.18	100	CH90706
Mercury	0.030 (0.029)		7471B		1	MKS	08/08/19 13:31	0.8	40	CH90758
Selenium	ND (5.32)		6010C		1	KJK	08/08/19 19:19	2.18	100	CH90706
Silver	ND (0.53)		6010C		1	KJK	08/08/19 19:19	2.18	100	CH90706



CERTIFICATE OF ANALYSIS

Client Name: Pare Corporation
Client Project ID: NBC Phase 3
Client Sample ID: B17-39 10-14ft
Date Sampled: 08/02/19 10:00
Percent Solids: 86
Initial Volume: 8.2
Final Volume: 10
Extraction Method: 5035

ESS Laboratory Work Order: 19H0058
ESS Laboratory Sample ID: 19H0058-06
Sample Matrix: Soil
Units: mg/kg dry
Analyst: MD

5035/8260B Volatile Organic Compounds / Low Level

<u>Analyte</u>	<u>Results (MRL)</u>	<u>MDL</u>	<u>Method</u>	<u>Limit</u>	<u>DF</u>	<u>Analyzed</u>	<u>Sequence</u>	<u>Batch</u>
1,1,1,2-Tetrachloroethane	ND (0.0035)		8260B Low		1	08/06/19 23:48	C9H0130	CH90655
1,1,1-Trichloroethane	ND (0.0035)		8260B Low		1	08/06/19 23:48	C9H0130	CH90655
1,1,2,2-Tetrachloroethane	ND (0.0035)		8260B Low		1	08/06/19 23:48	C9H0130	CH90655
1,1,2-Trichloroethane	ND (0.0035)		8260B Low		1	08/06/19 23:48	C9H0130	CH90655
1,1-Dichloroethane	ND (0.0035)		8260B Low		1	08/06/19 23:48	C9H0130	CH90655
1,1-Dichloroethene	ND (0.0035)		8260B Low		1	08/06/19 23:48	C9H0130	CH90655
1,1-Dichloropropene	ND (0.0035)		8260B Low		1	08/06/19 23:48	C9H0130	CH90655
1,2,3-Trichlorobenzene	ND (0.0035)		8260B Low		1	08/06/19 23:48	C9H0130	CH90655
1,2,3-Trichloropropane	ND (0.0035)		8260B Low		1	08/06/19 23:48	C9H0130	CH90655
1,2,4-Trichlorobenzene	ND (0.0035)		8260B Low		1	08/06/19 23:48	C9H0130	CH90655
1,2,4-Trimethylbenzene	ND (0.0035)		8260B Low		1	08/06/19 23:48	C9H0130	CH90655
1,2-Dibromo-3-Chloropropane	ND (0.0035)		8260B Low		1	08/06/19 23:48	C9H0130	CH90655
1,2-Dibromoethane	ND (0.0035)		8260B Low		1	08/06/19 23:48	C9H0130	CH90655
1,2-Dichlorobenzene	ND (0.0035)		8260B Low		1	08/06/19 23:48	C9H0130	CH90655
1,2-Dichloroethane	ND (0.0035)		8260B Low		1	08/06/19 23:48	C9H0130	CH90655
1,2-Dichloropropane	ND (0.0035)		8260B Low		1	08/06/19 23:48	C9H0130	CH90655
1,3,5-Trimethylbenzene	ND (0.0035)		8260B Low		1	08/06/19 23:48	C9H0130	CH90655
1,3-Dichlorobenzene	ND (0.0035)		8260B Low		1	08/06/19 23:48	C9H0130	CH90655
1,3-Dichloropropane	ND (0.0035)		8260B Low		1	08/06/19 23:48	C9H0130	CH90655
1,4-Dichlorobenzene	ND (0.0035)		8260B Low		1	08/06/19 23:48	C9H0130	CH90655
1,4-Dioxane	ND (0.0708)		8260B Low		1	08/06/19 23:48	C9H0130	CH90655
1-Chlorohexane	ND (0.0035)		8260B Low		1	08/06/19 23:48	C9H0130	CH90655
2,2-Dichloropropane	ND (0.0035)		8260B Low		1	08/06/19 23:48	C9H0130	CH90655
2-Butanone	ND (0.0354)		8260B Low		1	08/06/19 23:48	C9H0130	CH90655
2-Chlorotoluene	ND (0.0035)		8260B Low		1	08/06/19 23:48	C9H0130	CH90655
2-Hexanone	ND (0.0354)		8260B Low		1	08/06/19 23:48	C9H0130	CH90655
4-Chlorotoluene	ND (0.0035)		8260B Low		1	08/06/19 23:48	C9H0130	CH90655
4-Isopropyltoluene	ND (0.0035)		8260B Low		1	08/06/19 23:48	C9H0130	CH90655
4-Methyl-2-Pentanone	ND (0.0354)		8260B Low		1	08/06/19 23:48	C9H0130	CH90655
Acetone	0.0523 (0.0354)		8260B Low		1	08/06/19 23:48	C9H0130	CH90655
Benzene	ND (0.0035)		8260B Low		1	08/06/19 23:48	C9H0130	CH90655
Bromobenzene	ND (0.0035)		8260B Low		1	08/06/19 23:48	C9H0130	CH90655



CERTIFICATE OF ANALYSIS

Client Name: Pare Corporation
Client Project ID: NBC Phase 3
Client Sample ID: B17-39 10-14ft
Date Sampled: 08/02/19 10:00
Percent Solids: 86
Initial Volume: 8.2
Final Volume: 10
Extraction Method: 5035

ESS Laboratory Work Order: 19H0058
ESS Laboratory Sample ID: 19H0058-06
Sample Matrix: Soil
Units: mg/kg dry
Analyst: MD

5035/8260B Volatile Organic Compounds / Low Level

<u>Analyte</u>	<u>Results (MRL)</u>	<u>MDL</u>	<u>Method</u>	<u>Limit</u>	<u>DF</u>	<u>Analyzed</u>	<u>Sequence</u>	<u>Batch</u>
Bromochloromethane	ND (0.0035)		8260B Low		1	08/06/19 23:48	C9H0130	CH90655
Bromodichloromethane	ND (0.0035)		8260B Low		1	08/06/19 23:48	C9H0130	CH90655
Bromoform	ND (0.0035)		8260B Low		1	08/06/19 23:48	C9H0130	CH90655
Bromomethane	ND (0.0071)		8260B Low		1	08/06/19 23:48	C9H0130	CH90655
Carbon Disulfide	ND (0.0035)		8260B Low		1	08/06/19 23:48	C9H0130	CH90655
Carbon Tetrachloride	ND (0.0035)		8260B Low		1	08/06/19 23:48	C9H0130	CH90655
Chlorobenzene	ND (0.0035)		8260B Low		1	08/06/19 23:48	C9H0130	CH90655
Chloroethane	ND (0.0071)		8260B Low		1	08/06/19 23:48	C9H0130	CH90655
Chloroform	ND (0.0035)		8260B Low		1	08/06/19 23:48	C9H0130	CH90655
Chloromethane	ND (0.0071)		8260B Low		1	08/06/19 23:48	C9H0130	CH90655
cis-1,2-Dichloroethene	ND (0.0035)		8260B Low		1	08/06/19 23:48	C9H0130	CH90655
cis-1,3-Dichloropropene	ND (0.0035)		8260B Low		1	08/06/19 23:48	C9H0130	CH90655
Dibromochloromethane	ND (0.0035)		8260B Low		1	08/06/19 23:48	C9H0130	CH90655
Dibromomethane	ND (0.0035)		8260B Low		1	08/06/19 23:48	C9H0130	CH90655
Dichlorodifluoromethane	ND (0.0071)		8260B Low		1	08/06/19 23:48	C9H0130	CH90655
Diethyl Ether	ND (0.0035)		8260B Low		1	08/06/19 23:48	C9H0130	CH90655
Di-isopropyl ether	ND (0.0035)		8260B Low		1	08/06/19 23:48	C9H0130	CH90655
Ethyl tertiary-butyl ether	ND (0.0035)		8260B Low		1	08/06/19 23:48	C9H0130	CH90655
Ethylbenzene	ND (0.0035)		8260B Low		1	08/06/19 23:48	C9H0130	CH90655
Hexachlorobutadiene	ND (0.0035)		8260B Low		1	08/06/19 23:48	C9H0130	CH90655
Isopropylbenzene	ND (0.0035)		8260B Low		1	08/06/19 23:48	C9H0130	CH90655
Methyl tert-Butyl Ether	ND (0.0035)		8260B Low		1	08/06/19 23:48	C9H0130	CH90655
Methylene Chloride	ND (0.0177)		8260B Low		1	08/06/19 23:48	C9H0130	CH90655
Naphthalene	ND (0.0035)		8260B Low		1	08/06/19 23:48	C9H0130	CH90655
n-Butylbenzene	ND (0.0035)		8260B Low		1	08/06/19 23:48	C9H0130	CH90655
n-Propylbenzene	ND (0.0035)		8260B Low		1	08/06/19 23:48	C9H0130	CH90655
sec-Butylbenzene	ND (0.0035)		8260B Low		1	08/06/19 23:48	C9H0130	CH90655
Styrene	ND (0.0035)		8260B Low		1	08/06/19 23:48	C9H0130	CH90655
tert-Butylbenzene	ND (0.0035)		8260B Low		1	08/06/19 23:48	C9H0130	CH90655
Tertiary-amyl methyl ether	ND (0.0035)		8260B Low		1	08/06/19 23:48	C9H0130	CH90655
Tetrachloroethene	0.0253 (0.0035)		8260B Low		1	08/06/19 23:48	C9H0130	CH90655
Tetrahydrofuran	ND (0.0035)		8260B Low		1	08/06/19 23:48	C9H0130	CH90655



CERTIFICATE OF ANALYSIS

Client Name: Pare Corporation
Client Project ID: NBC Phase 3
Client Sample ID: B17-39 10-14ft
Date Sampled: 08/02/19 10:00
Percent Solids: 86
Initial Volume: 8.2
Final Volume: 10
Extraction Method: 5035

ESS Laboratory Work Order: 19H0058
ESS Laboratory Sample ID: 19H0058-06
Sample Matrix: Soil
Units: mg/kg dry
Analyst: MD

5035/8260B Volatile Organic Compounds / Low Level

<u>Analyte</u>	<u>Results (MRL)</u>	<u>MDL</u>	<u>Method</u>	<u>Limit</u>	<u>DF</u>	<u>Analyzed</u>	<u>Sequence</u>	<u>Batch</u>
Toluene	ND (0.0035)		8260B Low		1	08/06/19 23:48	C9H0130	CH90655
trans-1,2-Dichloroethene	ND (0.0035)		8260B Low		1	08/06/19 23:48	C9H0130	CH90655
trans-1,3-Dichloropropene	ND (0.0035)		8260B Low		1	08/06/19 23:48	C9H0130	CH90655
Trichloroethene	ND (0.0035)		8260B Low		1	08/06/19 23:48	C9H0130	CH90655
Trichlorofluoromethane	ND (0.0035)		8260B Low		1	08/06/19 23:48	C9H0130	CH90655
Vinyl Acetate	ND (0.0035)		8260B Low		1	08/06/19 23:48	C9H0130	CH90655
Vinyl Chloride	ND (0.0071)		8260B Low		1	08/06/19 23:48	C9H0130	CH90655
Xylene O	ND (0.0035)		8260B Low		1	08/06/19 23:48	C9H0130	CH90655
Xylene P,M	ND (0.0071)		8260B Low		1	08/06/19 23:48	C9H0130	CH90655
Xylenes (Total)	ND (0.00708)		8260B Low		1	08/06/19 23:48		[CALC]

	<i>%Recovery</i>	<i>Qualifier</i>	<i>Limits</i>
<i>Surrogate: 1,2-Dichloroethane-d4</i>	<i>111 %</i>		<i>70-130</i>
<i>Surrogate: 4-Bromofluorobenzene</i>	<i>87 %</i>		<i>70-130</i>
<i>Surrogate: Dibromofluoromethane</i>	<i>103 %</i>		<i>70-130</i>
<i>Surrogate: Toluene-d8</i>	<i>104 %</i>		<i>70-130</i>



CERTIFICATE OF ANALYSIS

Client Name: Pare Corporation
Client Project ID: NBC Phase 3
Client Sample ID: B17-39 10-14ft
Date Sampled: 08/02/19 10:00
Percent Solids: 86
Initial Volume: 19.5
Final Volume: 10
Extraction Method: 3540C

ESS Laboratory Work Order: 19H0058
ESS Laboratory Sample ID: 19H0058-06
Sample Matrix: Soil
Units: mg/kg dry
Analyst: CAD
Prepared: 8/7/19 17:13

8082A Polychlorinated Biphenyls (PCB)

<u>Analyte</u>	<u>Results (MRL)</u>	<u>MDL</u>	<u>Method</u>	<u>Limit</u>	<u>DF</u>	<u>Analyzed</u>	<u>Sequence</u>	<u>Batch</u>
Aroclor 1016	ND (0.06)		8082A		1	08/08/19 18:22		CH90715
Aroclor 1221	ND (0.06)		8082A		1	08/08/19 18:22		CH90715
Aroclor 1232	ND (0.06)		8082A		1	08/08/19 18:22		CH90715
Aroclor 1242	ND (0.06)		8082A		1	08/08/19 18:22		CH90715
Aroclor 1248	ND (0.06)		8082A		1	08/08/19 18:22		CH90715
Aroclor 1254	ND (0.06)		8082A		1	08/08/19 18:22		CH90715
Aroclor 1260	ND (0.06)		8082A		1	08/08/19 18:22		CH90715
Aroclor 1262	ND (0.06)		8082A		1	08/08/19 18:22		CH90715
Aroclor 1268	ND (0.06)		8082A		1	08/08/19 18:22		CH90715

	<i>%Recovery</i>	<i>Qualifier</i>	<i>Limits</i>
<i>Surrogate: Decachlorobiphenyl</i>	88 %		30-150
<i>Surrogate: Decachlorobiphenyl [2C]</i>	93 %		30-150
<i>Surrogate: Tetrachloro-m-xylene</i>	77 %		30-150
<i>Surrogate: Tetrachloro-m-xylene [2C]</i>	79 %		30-150



CERTIFICATE OF ANALYSIS

Client Name: Pare Corporation
Client Project ID: NBC Phase 3
Client Sample ID: B17-39 10-14ft
Date Sampled: 08/02/19 10:00
Percent Solids: 86
Initial Volume: 20.6
Final Volume: 1
Extraction Method: 3546

ESS Laboratory Work Order: 19H0058
ESS Laboratory Sample ID: 19H0058-06
Sample Matrix: Soil
Units: mg/kg dry
Analyst: CAD
Prepared: 8/2/19 22:00

8100M Total Petroleum Hydrocarbons

<u>Analyte</u>	<u>Results (MRL)</u>	<u>MDL</u>	<u>Method</u>	<u>Limit</u>	<u>DF</u>	<u>Analyzed</u>	<u>Sequence</u>	<u>Batch</u>
Total Petroleum Hydrocarbons	ND (42.3)		8100M		1	08/05/19 16:49	C9H0094	CH90301
		<i>%Recovery</i>	<i>Qualifier</i>	<i>Limits</i>				
<i>Surrogate: O-Terphenyl</i>		51 %		40-140				



CERTIFICATE OF ANALYSIS

Client Name: Pare Corporation
Client Project ID: NBC Phase 3
Client Sample ID: B17-39 10-14ft
Date Sampled: 08/02/19 10:00
Percent Solids: 86
Initial Volume: 14.5
Final Volume: 0.5
Extraction Method: 3546

ESS Laboratory Work Order: 19H0058
ESS Laboratory Sample ID: 19H0058-06
Sample Matrix: Soil
Units: mg/kg dry
Analyst: TJ
Prepared: 8/2/19 22:29

8270D Semi-Volatile Organic Compounds

<u>Analyte</u>	<u>Results (MRL)</u>	<u>MDL</u>	<u>Method</u>	<u>Limit</u>	<u>DF</u>	<u>Analyzed</u>	<u>Sequence</u>	<u>Batch</u>
1,1-Biphenyl	ND (0.400)		8270D		1	08/08/19 15:45	C9H0157	CH90208
1,2,4-Trichlorobenzene	ND (0.400)		8270D		1	08/08/19 15:45	C9H0157	CH90208
1,2-Dichlorobenzene	ND (0.400)		8270D		1	08/08/19 15:45	C9H0157	CH90208
1,3-Dichlorobenzene	ND (0.400)		8270D		1	08/08/19 15:45	C9H0157	CH90208
1,4-Dichlorobenzene	ND (0.400)		8270D		1	08/08/19 15:45	C9H0157	CH90208
2,3,4,6-Tetrachlorophenol	ND (2.01)		8270D		1	08/08/19 15:45	C9H0157	CH90208
2,4,5-Trichlorophenol	ND (0.400)		8270D		1	08/08/19 15:45	C9H0157	CH90208
2,4,6-Trichlorophenol	ND (0.400)		8270D		1	08/08/19 15:45	C9H0157	CH90208
2,4-Dichlorophenol	ND (0.400)		8270D		1	08/08/19 15:45	C9H0157	CH90208
2,4-Dimethylphenol	ND (0.400)		8270D		1	08/08/19 15:45	C9H0157	CH90208
2,4-Dinitrophenol	ND (2.01)		8270D		1	08/08/19 15:45	C9H0157	CH90208
2,4-Dinitrotoluene	ND (0.400)		8270D		1	08/08/19 15:45	C9H0157	CH90208
2,6-Dinitrotoluene	ND (0.400)		8270D		1	08/08/19 15:45	C9H0157	CH90208
2-Chloronaphthalene	ND (0.400)		8270D		1	08/08/19 15:45	C9H0157	CH90208
2-Chlorophenol	ND (0.400)		8270D		1	08/08/19 15:45	C9H0157	CH90208
2-Methylnaphthalene	ND (0.400)		8270D		1	08/08/19 15:45	C9H0157	CH90208
2-Methylphenol	ND (0.400)		8270D		1	08/08/19 15:45	C9H0157	CH90208
2-Nitroaniline	ND (0.400)		8270D		1	08/08/19 15:45	C9H0157	CH90208
2-Nitrophenol	ND (0.400)		8270D		1	08/08/19 15:45	C9H0157	CH90208
3,3'-Dichlorobenzidine	ND (0.801)		8270D		1	08/08/19 15:45	C9H0157	CH90208
3+4-Methylphenol	ND (0.801)		8270D		1	08/08/19 15:45	C9H0157	CH90208
3-Nitroaniline	ND (0.400)		8270D		1	08/08/19 15:45	C9H0157	CH90208
4,6-Dinitro-2-Methylphenol	ND (2.01)		8270D		1	08/08/19 15:45	C9H0157	CH90208
4-Bromophenyl-phenylether	ND (0.400)		8270D		1	08/08/19 15:45	C9H0157	CH90208
4-Chloro-3-Methylphenol	ND (0.400)		8270D		1	08/08/19 15:45	C9H0157	CH90208
4-Chloroaniline	ND (0.801)		8270D		1	08/08/19 15:45	C9H0157	CH90208
4-Chloro-phenyl-phenyl ether	ND (0.400)		8270D		1	08/08/19 15:45	C9H0157	CH90208
4-Nitroaniline	ND (0.400)		8270D		1	08/08/19 15:45	C9H0157	CH90208
4-Nitrophenol	ND (2.01)		8270D		1	08/08/19 15:45	C9H0157	CH90208
Acenaphthene	ND (0.400)		8270D		1	08/08/19 15:45	C9H0157	CH90208
Acenaphthylene	ND (0.400)		8270D		1	08/08/19 15:45	C9H0157	CH90208
Acetophenone	ND (0.801)		8270D		1	08/08/19 15:45	C9H0157	CH90208



CERTIFICATE OF ANALYSIS

Client Name: Pare Corporation
Client Project ID: NBC Phase 3
Client Sample ID: B17-39 10-14ft
Date Sampled: 08/02/19 10:00
Percent Solids: 86
Initial Volume: 14.5
Final Volume: 0.5
Extraction Method: 3546

ESS Laboratory Work Order: 19H0058
ESS Laboratory Sample ID: 19H0058-06
Sample Matrix: Soil
Units: mg/kg dry
Analyst: TJ
Prepared: 8/2/19 22:29

8270D Semi-Volatile Organic Compounds

<u>Analyte</u>	<u>Results (MRL)</u>	<u>MDL</u>	<u>Method</u>	<u>Limit</u>	<u>DF</u>	<u>Analyzed</u>	<u>Sequence</u>	<u>Batch</u>
Aniline	ND (0.801)		8270D		1	08/08/19 15:45	C9H0157	CH90208
Anthracene	ND (0.400)		8270D		1	08/08/19 15:45	C9H0157	CH90208
Azobenzene	ND (0.400)		8270D		1	08/08/19 15:45	C9H0157	CH90208
Benzo(a)anthracene	ND (0.400)		8270D		1	08/08/19 15:45	C9H0157	CH90208
Benzo(a)pyrene	ND (0.201)		8270D		1	08/08/19 15:45	C9H0157	CH90208
Benzo(b)fluoranthene	ND (0.400)		8270D		1	08/08/19 15:45	C9H0157	CH90208
Benzo(g,h,i)perylene	ND (0.400)		8270D		1	08/08/19 15:45	C9H0157	CH90208
Benzo(k)fluoranthene	ND (0.400)		8270D		1	08/08/19 15:45	C9H0157	CH90208
Benzoic Acid	ND (2.01)		8270D		1	08/08/19 15:45	C9H0157	CH90208
Benzyl Alcohol	ND (0.400)		8270D		1	08/08/19 15:45	C9H0157	CH90208
bis(2-Chloroethoxy)methane	ND (0.400)		8270D		1	08/08/19 15:45	C9H0157	CH90208
bis(2-Chloroethyl)ether	ND (0.400)		8270D		1	08/08/19 15:45	C9H0157	CH90208
bis(2-chloroisopropyl)Ether	ND (0.400)		8270D		1	08/08/19 15:45	C9H0157	CH90208
bis(2-Ethylhexyl)phthalate	ND (0.400)		8270D		1	08/08/19 15:45	C9H0157	CH90208
Butylbenzylphthalate	ND (0.400)		8270D		1	08/08/19 15:45	C9H0157	CH90208
Carbazole	ND (0.400)		8270D		1	08/08/19 15:45	C9H0157	CH90208
Chrysene	ND (0.201)		8270D		1	08/08/19 15:45	C9H0157	CH90208
Dibenzo(a,h)Anthracene	ND (0.201)		8270D		1	08/08/19 15:45	C9H0157	CH90208
Dibenzofuran	ND (0.400)		8270D		1	08/08/19 15:45	C9H0157	CH90208
Diethylphthalate	ND (0.400)		8270D		1	08/08/19 15:45	C9H0157	CH90208
Dimethylphthalate	ND (0.400)		8270D		1	08/08/19 15:45	C9H0157	CH90208
Di-n-butylphthalate	ND (0.400)		8270D		1	08/08/19 15:45	C9H0157	CH90208
Di-n-octylphthalate	ND (0.400)		8270D		1	08/08/19 15:45	C9H0157	CH90208
Fluoranthene	ND (0.400)		8270D		1	08/08/19 15:45	C9H0157	CH90208
Fluorene	ND (0.400)		8270D		1	08/08/19 15:45	C9H0157	CH90208
Hexachlorobenzene	ND (0.201)		8270D		1	08/08/19 15:45	C9H0157	CH90208
Hexachlorobutadiene	ND (0.400)		8270D		1	08/08/19 15:45	C9H0157	CH90208
Hexachlorocyclopentadiene	ND (2.01)		8270D		1	08/08/19 15:45	C9H0157	CH90208
Hexachloroethane	ND (0.400)		8270D		1	08/08/19 15:45	C9H0157	CH90208
Indeno(1,2,3-cd)Pyrene	ND (0.400)		8270D		1	08/08/19 15:45	C9H0157	CH90208
Isophorone	ND (0.400)		8270D		1	08/08/19 15:45	C9H0157	CH90208
Naphthalene	ND (0.400)		8270D		1	08/08/19 15:45	C9H0157	CH90208



CERTIFICATE OF ANALYSIS

Client Name: Pare Corporation
Client Project ID: NBC Phase 3
Client Sample ID: B17-39 10-14ft
Date Sampled: 08/02/19 10:00
Percent Solids: 86
Initial Volume: 14.5
Final Volume: 0.5
Extraction Method: 3546

ESS Laboratory Work Order: 19H0058
ESS Laboratory Sample ID: 19H0058-06
Sample Matrix: Soil
Units: mg/kg dry
Analyst: TJ
Prepared: 8/2/19 22:29

8270D Semi-Volatile Organic Compounds

<u>Analyte</u>	<u>Results (MRL)</u>	<u>MDL</u>	<u>Method</u>	<u>Limit</u>	<u>DF</u>	<u>Analyzed</u>	<u>Sequence</u>	<u>Batch</u>
Nitrobenzene	ND (0.400)		8270D		1	08/08/19 15:45	C9H0157	CH90208
N-Nitrosodimethylamine	ND (0.400)		8270D		1	08/08/19 15:45	C9H0157	CH90208
N-Nitroso-Di-n-Propylamine	ND (0.400)		8270D		1	08/08/19 15:45	C9H0157	CH90208
N-nitrosodiphenylamine	ND (0.400)		8270D		1	08/08/19 15:45	C9H0157	CH90208
Pentachlorophenol	ND (2.01)		8270D		1	08/08/19 15:45	C9H0157	CH90208
Phenanthrene	ND (0.400)		8270D		1	08/08/19 15:45	C9H0157	CH90208
Phenol	ND (0.400)		8270D		1	08/08/19 15:45	C9H0157	CH90208
Pyrene	ND (0.400)		8270D		1	08/08/19 15:45	C9H0157	CH90208
Pyridine	ND (2.01)		8270D		1	08/08/19 15:45	C9H0157	CH90208

	<i>%Recovery</i>	<i>Qualifier</i>	<i>Limits</i>
<i>Surrogate: 1,2-Dichlorobenzene-d4</i>	63 %		30-130
<i>Surrogate: 2,4,6-Tribromophenol</i>	77 %		30-130
<i>Surrogate: 2-Chlorophenol-d4</i>	72 %		30-130
<i>Surrogate: 2-Fluorobiphenyl</i>	59 %		30-130
<i>Surrogate: 2-Fluorophenol</i>	67 %		30-130
<i>Surrogate: Nitrobenzene-d5</i>	68 %		30-130
<i>Surrogate: Phenol-d6</i>	65 %		30-130
<i>Surrogate: p-Terphenyl-d14</i>	66 %		30-130



CERTIFICATE OF ANALYSIS

Client Name: Pare Corporation
Client Project ID: NBC Phase 3

ESS Laboratory Work Order: 19H0058

Quality Control Data

Analyte	Result	MRL	Units	Spike Level	Source Result	%REC	%REC Limits	RPD	RPD Limit	Qualifier
---------	--------	-----	-------	-------------	---------------	------	-------------	-----	-----------	-----------

Total Metals

Batch CH90706 - 3050B

Blank

Arsenic	ND	2.50	mg/kg wet
Barium	ND	2.50	mg/kg wet
Cadmium	ND	0.50	mg/kg wet
Chromium	ND	1.00	mg/kg wet
Lead	ND	5.00	mg/kg wet
Selenium	ND	0.50	mg/kg wet
Selenium	ND	5.00	mg/kg wet
Silver	ND	0.50	mg/kg wet

LCS

Arsenic	111	9.09	mg/kg wet	128.0	87	80-120
Barium	527	9.09	mg/kg wet	536.0	98	80-120
Cadmium	85.4	1.82	mg/kg wet	99.00	86	80-120
Chromium	109	3.64	mg/kg wet	116.0	94	80-120
Lead	275	18.2	mg/kg wet	277.0	99	80-120
Selenium	243	9.09	mg/kg wet	242.0	100	80-120
Selenium	233	18.2	mg/kg wet	242.0	96	80-120
Silver	61.9	1.82	mg/kg wet	64.30	96	80-120

LCS Dup

Arsenic	114	8.93	mg/kg wet	128.0	89	80-120	3	20
Barium	564	8.93	mg/kg wet	536.0	105	80-120	7	20
Cadmium	86.0	1.79	mg/kg wet	99.00	87	80-120	0.8	20
Chromium	113	3.57	mg/kg wet	116.0	97	80-120	3	20
Lead	279	17.9	mg/kg wet	277.0	101	80-120	2	20
Selenium	235	17.9	mg/kg wet	242.0	97	80-120	0.7	20
Selenium	232	8.93	mg/kg wet	242.0	96	80-120	4	30
Silver	63.8	1.79	mg/kg wet	64.30	99	80-120	3	20

Batch CH90758 - 7471B

Blank

Mercury	ND	0.033	mg/kg wet
---------	----	-------	-----------

LCS

Mercury	21.9	3.41	mg/kg wet	27.30	80	80-120
---------	------	------	-----------	-------	----	--------

LCS Dup

Mercury	22.8	3.67	mg/kg wet	27.30	84	80-120	4	20
---------	------	------	-----------	-------	----	--------	---	----

1311 TCLP Metals

Batch CH91256 - 3005A_TCLP

Blank

Cadmium	ND	0.0100	mg/L
Lead	ND	0.050	mg/L

LCS

Cadmium	0.237	0.0100	mg/L	0.2500	95	80-120
Lead	0.452	0.050	mg/L	0.5000	90	80-120



CERTIFICATE OF ANALYSIS

Client Name: Pare Corporation
 Client Project ID: NBC Phase 3

ESS Laboratory Work Order: 19H0058

Quality Control Data

Analyte	Result	MRL	Units	Spike Level	Source Result	%REC	%REC Limits	RPD	RPD Limit	Qualifier
---------	--------	-----	-------	-------------	---------------	------	-------------	-----	-----------	-----------

1311 TCLP Metals

Batch CH91256 - 3005A_TCLP

LCS Dup

Cadmium	0.235	0.0100	mg/L	0.2500		94	80-120	1	20	
Lead	0.451	0.050	mg/L	0.5000		90	80-120	0.07	20	

5035/8260B Volatile Organic Compounds / Low Level

Batch CH90655 - 5035

Blank

1,1,1,2-Tetrachloroethane	ND	0.0050	mg/kg wet
1,1,1-Trichloroethane	ND	0.0050	mg/kg wet
1,1,2,2-Tetrachloroethane	ND	0.0050	mg/kg wet
1,1,2-Trichloroethane	ND	0.0050	mg/kg wet
1,1-Dichloroethane	ND	0.0050	mg/kg wet
1,1-Dichloroethene	ND	0.0050	mg/kg wet
1,1-Dichloropropene	ND	0.0050	mg/kg wet
1,2,3-Trichlorobenzene	ND	0.0050	mg/kg wet
1,2,3-Trichloropropane	ND	0.0050	mg/kg wet
1,2,4-Trichlorobenzene	ND	0.0050	mg/kg wet
1,2,4-Trimethylbenzene	ND	0.0050	mg/kg wet
1,2-Dibromo-3-Chloropropane	ND	0.0050	mg/kg wet
1,2-Dibromoethane	ND	0.0050	mg/kg wet
1,2-Dichlorobenzene	ND	0.0050	mg/kg wet
1,2-Dichloroethane	ND	0.0050	mg/kg wet
1,2-Dichloropropane	ND	0.0050	mg/kg wet
1,3,5-Trimethylbenzene	ND	0.0050	mg/kg wet
1,3-Dichlorobenzene	ND	0.0050	mg/kg wet
1,3-Dichloropropane	ND	0.0050	mg/kg wet
1,4-Dichlorobenzene	ND	0.0050	mg/kg wet
1,4-Dioxane	ND	0.100	mg/kg wet
1-Chlorohexane	ND	0.0050	mg/kg wet
2,2-Dichloropropane	ND	0.0050	mg/kg wet
2-Butanone	ND	0.0500	mg/kg wet
2-Chlorotoluene	ND	0.0050	mg/kg wet
2-Hexanone	ND	0.0500	mg/kg wet
4-Chlorotoluene	ND	0.0050	mg/kg wet
4-Isopropyltoluene	ND	0.0050	mg/kg wet
4-Methyl-2-Pentanone	ND	0.0500	mg/kg wet
Acetone	ND	0.0500	mg/kg wet
Benzene	ND	0.0050	mg/kg wet
Bromobenzene	ND	0.0050	mg/kg wet
Bromochloromethane	ND	0.0050	mg/kg wet
Bromodichloromethane	ND	0.0050	mg/kg wet
Bromoform	ND	0.0050	mg/kg wet
Bromomethane	ND	0.0100	mg/kg wet
Carbon Disulfide	ND	0.0050	mg/kg wet
Carbon Tetrachloride	ND	0.0050	mg/kg wet



CERTIFICATE OF ANALYSIS

Client Name: Pare Corporation
Client Project ID: NBC Phase 3

ESS Laboratory Work Order: 19H0058

Quality Control Data

Analyte	Result	MRL	Units	Spike Level	Source Result	%REC	%REC Limits	RPD	RPD Limit	Qualifier
---------	--------	-----	-------	-------------	---------------	------	-------------	-----	-----------	-----------

5035/8260B Volatile Organic Compounds / Low Level

Batch CH90655 - 5035

Chlorobenzene	ND	0.0050	mg/kg wet							
Chloroethane	ND	0.0100	mg/kg wet							
Chloroform	ND	0.0050	mg/kg wet							
Chloromethane	ND	0.0100	mg/kg wet							
cis-1,2-Dichloroethene	ND	0.0050	mg/kg wet							
cis-1,3-Dichloropropene	ND	0.0050	mg/kg wet							
Dibromochloromethane	ND	0.0050	mg/kg wet							
Dibromomethane	ND	0.0050	mg/kg wet							
Dichlorodifluoromethane	ND	0.0100	mg/kg wet							
Diethyl Ether	ND	0.0050	mg/kg wet							
Di-isopropyl ether	ND	0.0050	mg/kg wet							
Ethyl tertiary-butyl ether	ND	0.0050	mg/kg wet							
Ethylbenzene	ND	0.0050	mg/kg wet							
Hexachlorobutadiene	ND	0.0050	mg/kg wet							
Isopropylbenzene	ND	0.0050	mg/kg wet							
Methyl tert-Butyl Ether	ND	0.0050	mg/kg wet							
Methylene Chloride	ND	0.0250	mg/kg wet							
Naphthalene	ND	0.0050	mg/kg wet							
n-Butylbenzene	ND	0.0050	mg/kg wet							
n-Propylbenzene	ND	0.0050	mg/kg wet							
sec-Butylbenzene	ND	0.0050	mg/kg wet							
Styrene	ND	0.0050	mg/kg wet							
tert-Butylbenzene	ND	0.0050	mg/kg wet							
Tertiary-amyl methyl ether	ND	0.0050	mg/kg wet							
Tetrachloroethene	ND	0.0050	mg/kg wet							
Tetrahydrofuran	ND	0.0050	mg/kg wet							
Toluene	ND	0.0050	mg/kg wet							
trans-1,2-Dichloroethene	ND	0.0050	mg/kg wet							
trans-1,3-Dichloropropene	ND	0.0050	mg/kg wet							
Trichloroethene	ND	0.0050	mg/kg wet							
Trichlorofluoromethane	ND	0.0050	mg/kg wet							
Vinyl Acetate	ND	0.0050	mg/kg wet							
Vinyl Chloride	ND	0.0100	mg/kg wet							
Xylene O	ND	0.0050	mg/kg wet							
Xylene P,M	ND	0.0100	mg/kg wet							
Surrogate: 1,2-Dichloroethane-d4	0.0500		mg/kg wet	0.05000		100	70-130			
Surrogate: 4-Bromofluorobenzene	0.0449		mg/kg wet	0.05000		90	70-130			
Surrogate: Dibromofluoromethane	0.0474		mg/kg wet	0.05000		95	70-130			
Surrogate: Toluene-d8	0.0505		mg/kg wet	0.05000		101	70-130			

LCS

1,1,1,2-Tetrachloroethane	0.0552	0.0050	mg/kg wet	0.05000		110	70-130			
1,1,1-Trichloroethane	0.0568	0.0050	mg/kg wet	0.05000		114	70-130			
1,1,2,2-Tetrachloroethane	0.0539	0.0050	mg/kg wet	0.05000		108	70-130			
1,1,2-Trichloroethane	0.0513	0.0050	mg/kg wet	0.05000		103	70-130			
1,1-Dichloroethane	0.0554	0.0050	mg/kg wet	0.05000		111	70-130			



CERTIFICATE OF ANALYSIS

Client Name: Pare Corporation
Client Project ID: NBC Phase 3

ESS Laboratory Work Order: 19H0058

Quality Control Data

Analyte	Result	MRL	Units	Spike Level	Source Result	%REC	%REC Limits	RPD	RPD Limit	Qualifier
---------	--------	-----	-------	-------------	---------------	------	-------------	-----	-----------	-----------

5035/8260B Volatile Organic Compounds / Low Level

Batch CH90655 - 5035

1,1-Dichloroethene	0.0564	0.0050	mg/kg wet	0.05000		113	70-130			
1,1-Dichloropropene	0.0566	0.0050	mg/kg wet	0.05000		113	70-130			
1,2,3-Trichlorobenzene	0.0524	0.0050	mg/kg wet	0.05000		105	70-130			
1,2,3-Trichloropropane	0.0523	0.0050	mg/kg wet	0.05000		105	70-130			
1,2,4-Trichlorobenzene	0.0554	0.0050	mg/kg wet	0.05000		111	70-130			
1,2,4-Trimethylbenzene	0.0580	0.0050	mg/kg wet	0.05000		116	70-130			
1,2-Dibromo-3-Chloropropane	0.0538	0.0050	mg/kg wet	0.05000		108	70-130			
1,2-Dibromoethane	0.0540	0.0050	mg/kg wet	0.05000		108	70-130			
1,2-Dichlorobenzene	0.0510	0.0050	mg/kg wet	0.05000		102	70-130			
1,2-Dichloroethane	0.0515	0.0050	mg/kg wet	0.05000		103	70-130			
1,2-Dichloropropane	0.0520	0.0050	mg/kg wet	0.05000		104	70-130			
1,3,5-Trimethylbenzene	0.0572	0.0050	mg/kg wet	0.05000		114	70-130			
1,3-Dichlorobenzene	0.0526	0.0050	mg/kg wet	0.05000		105	70-130			
1,3-Dichloropropane	0.0539	0.0050	mg/kg wet	0.05000		108	70-130			
1,4-Dichlorobenzene	0.0525	0.0050	mg/kg wet	0.05000		105	70-130			
1,4-Dioxane	1.30	0.100	mg/kg wet	1.000		130	70-130			
1-Chlorohexane	0.0581	0.0050	mg/kg wet	0.05000		116	70-130			
2,2-Dichloropropane	0.0576	0.0050	mg/kg wet	0.05000		115	70-130			
2-Butanone	0.236	0.0500	mg/kg wet	0.2500		94	70-130			
2-Chlorotoluene	0.0544	0.0050	mg/kg wet	0.05000		109	70-130			
2-Hexanone	0.284	0.0500	mg/kg wet	0.2500		114	70-130			
4-Chlorotoluene	0.0553	0.0050	mg/kg wet	0.05000		111	70-130			
4-Isopropyltoluene	0.0569	0.0050	mg/kg wet	0.05000		114	70-130			
4-Methyl-2-Pentanone	0.252	0.0500	mg/kg wet	0.2500		101	70-130			
Acetone	0.285	0.0500	mg/kg wet	0.2500		114	70-130			
Benzene	0.0528	0.0050	mg/kg wet	0.05000		106	70-130			
Bromobenzene	0.0532	0.0050	mg/kg wet	0.05000		106	70-130			
Bromochloromethane	0.0520	0.0050	mg/kg wet	0.05000		104	70-130			
Bromodichloromethane	0.0528	0.0050	mg/kg wet	0.05000		106	70-130			
Bromoform	0.0507	0.0050	mg/kg wet	0.05000		101	70-130			
Bromomethane	0.0550	0.0100	mg/kg wet	0.05000		110	70-130			
Carbon Disulfide	0.0598	0.0050	mg/kg wet	0.05000		120	70-130			
Carbon Tetrachloride	0.0562	0.0050	mg/kg wet	0.05000		112	70-130			
Chlorobenzene	0.0526	0.0050	mg/kg wet	0.05000		105	70-130			
Chloroethane	0.0506	0.0100	mg/kg wet	0.05000		101	70-130			
Chloroform	0.0520	0.0050	mg/kg wet	0.05000		104	70-130			
Chloromethane	0.0501	0.0100	mg/kg wet	0.05000		100	70-130			
cis-1,2-Dichloroethene	0.0535	0.0050	mg/kg wet	0.05000		107	70-130			
cis-1,3-Dichloropropene	0.0558	0.0050	mg/kg wet	0.05000		112	70-130			
Dibromochloromethane	0.0514	0.0050	mg/kg wet	0.05000		103	70-130			
Dibromomethane	0.0515	0.0050	mg/kg wet	0.05000		103	70-130			
Dichlorodifluoromethane	0.0449	0.0100	mg/kg wet	0.05000		90	70-130			
Diethyl Ether	0.0517	0.0050	mg/kg wet	0.05000		103	70-130			
Di-isopropyl ether	0.0510	0.0050	mg/kg wet	0.05000		102	70-130			
Ethyl tertiary-butyl ether	0.0474	0.0050	mg/kg wet	0.05000		95	70-130			



CERTIFICATE OF ANALYSIS

Client Name: Pare Corporation
Client Project ID: NBC Phase 3

ESS Laboratory Work Order: 19H0058

Quality Control Data

Analyte	Result	MRL	Units	Spike Level	Source Result	%REC	%REC Limits	RPD	RPD Limit	Qualifier
---------	--------	-----	-------	-------------	---------------	------	-------------	-----	-----------	-----------

5035/8260B Volatile Organic Compounds / Low Level

Batch CH90655 - 5035

Ethylbenzene	0.0558	0.0050	mg/kg wet	0.05000		112	70-130			
Hexachlorobutadiene	0.0575	0.0050	mg/kg wet	0.05000		115	70-130			
Isopropylbenzene	0.0566	0.0050	mg/kg wet	0.05000		113	70-130			
Methyl tert-Butyl Ether	0.0513	0.0050	mg/kg wet	0.05000		103	70-130			
Methylene Chloride	0.0573	0.0250	mg/kg wet	0.05000		115	70-130			
Naphthalene	0.0551	0.0050	mg/kg wet	0.05000		110	70-130			
n-Butylbenzene	0.0588	0.0050	mg/kg wet	0.05000		118	70-130			
n-Propylbenzene	0.0573	0.0050	mg/kg wet	0.05000		115	70-130			
sec-Butylbenzene	0.0560	0.0050	mg/kg wet	0.05000		112	70-130			
Styrene	0.0553	0.0050	mg/kg wet	0.05000		111	70-130			
tert-Butylbenzene	0.0563	0.0050	mg/kg wet	0.05000		113	70-130			
Tertiary-amyl methyl ether	0.0504	0.0050	mg/kg wet	0.05000		101	70-130			
Tetrachloroethene	0.0468	0.0050	mg/kg wet	0.05000		94	70-130			
Tetrahydrofuran	0.0530	0.0050	mg/kg wet	0.05000		106	70-130			
Toluene	0.0488	0.0050	mg/kg wet	0.05000		98	70-130			
trans-1,2-Dichloroethene	0.0556	0.0050	mg/kg wet	0.05000		111	70-130			
trans-1,3-Dichloropropene	0.0543	0.0050	mg/kg wet	0.05000		109	70-130			
Trichloroethene	0.0533	0.0050	mg/kg wet	0.05000		107	70-130			
Trichlorofluoromethane	0.0571	0.0050	mg/kg wet	0.05000		114	70-130			
Vinyl Acetate	0.0574	0.0050	mg/kg wet	0.05000		115	70-130			
Vinyl Chloride	0.0484	0.0100	mg/kg wet	0.05000		97	70-130			
Xylene O	0.0531	0.0050	mg/kg wet	0.05000		106	70-130			
Xylene P,M	0.110	0.0100	mg/kg wet	0.1000		110	70-130			
Surrogate: 1,2-Dichloroethane-d4	0.0483		mg/kg wet	0.05000		97	70-130			
Surrogate: 4-Bromofluorobenzene	0.0483		mg/kg wet	0.05000		97	70-130			
Surrogate: Dibromofluoromethane	0.0480		mg/kg wet	0.05000		96	70-130			
Surrogate: Toluene-d8	0.0495		mg/kg wet	0.05000		99	70-130			

LCS Dup

1,1,1,2-Tetrachloroethane	0.0573	0.0050	mg/kg wet	0.05000		115	70-130	4	25	
1,1,1-Trichloroethane	0.0591	0.0050	mg/kg wet	0.05000		118	70-130	4	25	
1,1,2,2-Tetrachloroethane	0.0562	0.0050	mg/kg wet	0.05000		112	70-130	4	25	
1,1,2-Trichloroethane	0.0526	0.0050	mg/kg wet	0.05000		105	70-130	2	25	
1,1-Dichloroethane	0.0577	0.0050	mg/kg wet	0.05000		115	70-130	4	25	
1,1-Dichloroethene	0.0591	0.0050	mg/kg wet	0.05000		118	70-130	5	25	
1,1-Dichloropropene	0.0586	0.0050	mg/kg wet	0.05000		117	70-130	3	25	
1,2,3-Trichlorobenzene	0.0550	0.0050	mg/kg wet	0.05000		110	70-130	5	25	
1,2,3-Trichloropropane	0.0546	0.0050	mg/kg wet	0.05000		109	70-130	4	25	
1,2,4-Trichlorobenzene	0.0574	0.0050	mg/kg wet	0.05000		115	70-130	4	25	
1,2,4-Trimethylbenzene	0.0588	0.0050	mg/kg wet	0.05000		118	70-130	1	25	
1,2-Dibromo-3-Chloropropane	0.0576	0.0050	mg/kg wet	0.05000		115	70-130	7	25	
1,2-Dibromoethane	0.0559	0.0050	mg/kg wet	0.05000		112	70-130	3	25	
1,2-Dichlorobenzene	0.0522	0.0050	mg/kg wet	0.05000		104	70-130	2	25	
1,2-Dichloroethane	0.0530	0.0050	mg/kg wet	0.05000		106	70-130	3	25	
1,2-Dichloropropane	0.0539	0.0050	mg/kg wet	0.05000		108	70-130	4	25	
1,3,5-Trimethylbenzene	0.0579	0.0050	mg/kg wet	0.05000		116	70-130	1	25	



CERTIFICATE OF ANALYSIS

Client Name: Pare Corporation
Client Project ID: NBC Phase 3

ESS Laboratory Work Order: 19H0058

Quality Control Data

Analyte	Result	MRL	Units	Spike Level	Source Result	%REC	%REC Limits	RPD	RPD Limit	Qualifier
---------	--------	-----	-------	-------------	---------------	------	-------------	-----	-----------	-----------

5035/8260B Volatile Organic Compounds / Low Level

Batch CH90655 - 5035

1,3-Dichlorobenzene	0.0539	0.0050	mg/kg wet	0.05000		108	70-130	2	25	
1,3-Dichloropropane	0.0552	0.0050	mg/kg wet	0.05000		110	70-130	2	25	
1,4-Dichlorobenzene	0.0536	0.0050	mg/kg wet	0.05000		107	70-130	2	25	
1,4-Dioxane	1.28	0.100	mg/kg wet	1.000		128	70-130	1	20	
1-Chlorohexane	0.0600	0.0050	mg/kg wet	0.05000		120	70-130	3	25	
2,2-Dichloropropane	0.0591	0.0050	mg/kg wet	0.05000		118	70-130	3	25	
2-Butanone	0.268	0.0500	mg/kg wet	0.2500		107	70-130	13	25	
2-Chlorotoluene	0.0553	0.0050	mg/kg wet	0.05000		111	70-130	2	25	
2-Hexanone	0.302	0.0500	mg/kg wet	0.2500		121	70-130	6	25	
4-Chlorotoluene	0.0557	0.0050	mg/kg wet	0.05000		111	70-130	0.6	25	
4-Isopropyltoluene	0.0577	0.0050	mg/kg wet	0.05000		115	70-130	1	25	
4-Methyl-2-Pentanone	0.265	0.0500	mg/kg wet	0.2500		106	70-130	5	25	
Acetone	0.302	0.0500	mg/kg wet	0.2500		121	70-130	6	25	
Benzene	0.0545	0.0050	mg/kg wet	0.05000		109	70-130	3	25	
Bromobenzene	0.0543	0.0050	mg/kg wet	0.05000		109	70-130	2	25	
Bromochloromethane	0.0536	0.0050	mg/kg wet	0.05000		107	70-130	3	25	
Bromodichloromethane	0.0545	0.0050	mg/kg wet	0.05000		109	70-130	3	25	
Bromoform	0.0523	0.0050	mg/kg wet	0.05000		105	70-130	3	25	
Bromomethane	0.0532	0.0100	mg/kg wet	0.05000		106	70-130	3	25	
Carbon Disulfide	0.0615	0.0050	mg/kg wet	0.05000		123	70-130	3	25	
Carbon Tetrachloride	0.0592	0.0050	mg/kg wet	0.05000		118	70-130	5	25	
Chlorobenzene	0.0537	0.0050	mg/kg wet	0.05000		107	70-130	2	25	
Chloroethane	0.0523	0.0100	mg/kg wet	0.05000		105	70-130	3	25	
Chloroform	0.0539	0.0050	mg/kg wet	0.05000		108	70-130	4	25	
Chloromethane	0.0504	0.0100	mg/kg wet	0.05000		101	70-130	0.5	25	
cis-1,2-Dichloroethene	0.0555	0.0050	mg/kg wet	0.05000		111	70-130	4	25	
cis-1,3-Dichloropropene	0.0565	0.0050	mg/kg wet	0.05000		113	70-130	1	25	
Dibromochloromethane	0.0531	0.0050	mg/kg wet	0.05000		106	70-130	3	25	
Dibromomethane	0.0534	0.0050	mg/kg wet	0.05000		107	70-130	4	25	
Dichlorodifluoromethane	0.0471	0.0100	mg/kg wet	0.05000		94	70-130	5	25	
Diethyl Ether	0.0537	0.0050	mg/kg wet	0.05000		107	70-130	4	25	
Di-isopropyl ether	0.0531	0.0050	mg/kg wet	0.05000		106	70-130	4	25	
Ethyl tertiary-butyl ether	0.0488	0.0050	mg/kg wet	0.05000		98	70-130	3	25	
Ethylbenzene	0.0577	0.0050	mg/kg wet	0.05000		115	70-130	3	25	
Hexachlorobutadiene	0.0605	0.0050	mg/kg wet	0.05000		121	70-130	5	25	
Isopropylbenzene	0.0577	0.0050	mg/kg wet	0.05000		115	70-130	2	25	
Methyl tert-Butyl Ether	0.0531	0.0050	mg/kg wet	0.05000		106	70-130	3	25	
Methylene Chloride	0.0597	0.0250	mg/kg wet	0.05000		119	70-130	4	25	
Naphthalene	0.0584	0.0050	mg/kg wet	0.05000		117	70-130	6	25	
n-Butylbenzene	0.0597	0.0050	mg/kg wet	0.05000		119	70-130	1	25	
n-Propylbenzene	0.0581	0.0050	mg/kg wet	0.05000		116	70-130	1	25	
sec-Butylbenzene	0.0572	0.0050	mg/kg wet	0.05000		114	70-130	2	25	
Styrene	0.0567	0.0050	mg/kg wet	0.05000		113	70-130	3	25	
tert-Butylbenzene	0.0574	0.0050	mg/kg wet	0.05000		115	70-130	2	25	
Tertiary-amyl methyl ether	0.0519	0.0050	mg/kg wet	0.05000		104	70-130	3	25	



CERTIFICATE OF ANALYSIS

Client Name: Pare Corporation
Client Project ID: NBC Phase 3

ESS Laboratory Work Order: 19H0058

Quality Control Data

Analyte	Result	MRL	Units	Spike Level	Source Result	%REC	%REC Limits	RPD	RPD Limit	Qualifier
---------	--------	-----	-------	-------------	---------------	------	-------------	-----	-----------	-----------

5035/8260B Volatile Organic Compounds / Low Level

Batch CH90655 - 5035

Tetrachloroethene	0.0494	0.0050	mg/kg wet	0.05000		99	70-130	6	25	
Tetrahydrofuran	0.0557	0.0050	mg/kg wet	0.05000		111	70-130	5	25	
Toluene	0.0500	0.0050	mg/kg wet	0.05000		100	70-130	2	25	
trans-1,2-Dichloroethene	0.0576	0.0050	mg/kg wet	0.05000		115	70-130	4	25	
trans-1,3-Dichloropropene	0.0549	0.0050	mg/kg wet	0.05000		110	70-130	1	25	
Trichloroethene	0.0553	0.0050	mg/kg wet	0.05000		111	70-130	4	25	
Trichlorofluoromethane	0.0603	0.0050	mg/kg wet	0.05000		121	70-130	6	25	
Vinyl Acetate	0.0597	0.0050	mg/kg wet	0.05000		119	70-130	4	25	
Vinyl Chloride	0.0505	0.0100	mg/kg wet	0.05000		101	70-130	4	25	
Xylene O	0.0544	0.0050	mg/kg wet	0.05000		109	70-130	2	25	
Xylene P,M	0.111	0.0100	mg/kg wet	0.1000		111	70-130	1	25	
Surrogate: 1,2-Dichloroethane-d4	0.0485		mg/kg wet	0.05000		97	70-130			
Surrogate: 4-Bromofluorobenzene	0.0486		mg/kg wet	0.05000		97	70-130			
Surrogate: Dibromofluoromethane	0.0485		mg/kg wet	0.05000		97	70-130			
Surrogate: Toluene-d8	0.0494		mg/kg wet	0.05000		99	70-130			

8082A Polychlorinated Biphenyls (PCB)

Batch CH90714 - 3540C

Blank										
Aroclor 1016	ND	0.02	mg/kg wet							
Aroclor 1016 [2C]	ND	0.02	mg/kg wet							
Aroclor 1221	ND	0.02	mg/kg wet							
Aroclor 1221 [2C]	ND	0.02	mg/kg wet							
Aroclor 1232	ND	0.02	mg/kg wet							
Aroclor 1232 [2C]	ND	0.02	mg/kg wet							
Aroclor 1242	ND	0.02	mg/kg wet							
Aroclor 1242 [2C]	ND	0.02	mg/kg wet							
Aroclor 1248	ND	0.02	mg/kg wet							
Aroclor 1248 [2C]	ND	0.02	mg/kg wet							
Aroclor 1254	ND	0.02	mg/kg wet							
Aroclor 1254 [2C]	ND	0.02	mg/kg wet							
Aroclor 1260	ND	0.02	mg/kg wet							
Aroclor 1260 [2C]	ND	0.02	mg/kg wet							
Aroclor 1262	ND	0.02	mg/kg wet							
Aroclor 1262 [2C]	ND	0.02	mg/kg wet							
Aroclor 1268	ND	0.02	mg/kg wet							
Aroclor 1268 [2C]	ND	0.02	mg/kg wet							
Surrogate: Decachlorobiphenyl	0.0232		mg/kg wet	0.02500		93	30-150			
Surrogate: Decachlorobiphenyl [2C]	0.0214		mg/kg wet	0.02500		86	30-150			
Surrogate: Tetrachloro-m-xylene	0.0192		mg/kg wet	0.02500		77	30-150			
Surrogate: Tetrachloro-m-xylene [2C]	0.0212		mg/kg wet	0.02500		85	30-150			

LCS										
Aroclor 1016	0.5	0.02	mg/kg wet	0.5000		101	40-140			
Aroclor 1016 [2C]	0.5	0.02	mg/kg wet	0.5000		104	40-140			



CERTIFICATE OF ANALYSIS

Client Name: Pare Corporation
Client Project ID: NBC Phase 3

ESS Laboratory Work Order: 19H0058

Quality Control Data

Analyte	Result	MRL	Units	Spike Level	Source Result	%REC	%REC Limits	RPD	RPD Limit	Qualifier
---------	--------	-----	-------	-------------	---------------	------	-------------	-----	-----------	-----------

8082A Polychlorinated Biphenyls (PCB)

Batch CH90714 - 3540C

Aroclor 1260	0.5	0.02	mg/kg wet	0.5000		100	40-140			
Aroclor 1260 [2C]	0.5	0.02	mg/kg wet	0.5000		103	40-140			
Surrogate: Decachlorobiphenyl	0.0247		mg/kg wet	0.02500		99	30-150			
Surrogate: Decachlorobiphenyl [2C]	0.0227		mg/kg wet	0.02500		91	30-150			
Surrogate: Tetrachloro-m-xylene	0.0208		mg/kg wet	0.02500		83	30-150			
Surrogate: Tetrachloro-m-xylene [2C]	0.0216		mg/kg wet	0.02500		87	30-150			

LCS Dup

Aroclor 1016	0.5	0.02	mg/kg wet	0.5000		103	40-140	2	30	
Aroclor 1016 [2C]	0.5	0.02	mg/kg wet	0.5000		106	40-140	3	30	
Aroclor 1260	0.5	0.02	mg/kg wet	0.5000		104	40-140	4	30	
Aroclor 1260 [2C]	0.5	0.02	mg/kg wet	0.5000		108	40-140	5	30	
Surrogate: Decachlorobiphenyl	0.0256		mg/kg wet	0.02500		102	30-150			
Surrogate: Decachlorobiphenyl [2C]	0.0237		mg/kg wet	0.02500		95	30-150			
Surrogate: Tetrachloro-m-xylene	0.0209		mg/kg wet	0.02500		84	30-150			
Surrogate: Tetrachloro-m-xylene [2C]	0.0219		mg/kg wet	0.02500		88	30-150			

Batch CH90715 - 3540C

Blank

Aroclor 1016	ND	0.02	mg/kg wet							
Aroclor 1016 [2C]	ND	0.02	mg/kg wet							
Aroclor 1221	ND	0.02	mg/kg wet							
Aroclor 1221 [2C]	ND	0.02	mg/kg wet							
Aroclor 1232	ND	0.02	mg/kg wet							
Aroclor 1232 [2C]	ND	0.02	mg/kg wet							
Aroclor 1242	ND	0.02	mg/kg wet							
Aroclor 1242 [2C]	ND	0.02	mg/kg wet							
Aroclor 1248	ND	0.02	mg/kg wet							
Aroclor 1248 [2C]	ND	0.02	mg/kg wet							
Aroclor 1254	ND	0.02	mg/kg wet							
Aroclor 1254 [2C]	ND	0.02	mg/kg wet							
Aroclor 1260	ND	0.02	mg/kg wet							
Aroclor 1260 [2C]	ND	0.02	mg/kg wet							
Aroclor 1262	ND	0.02	mg/kg wet							
Aroclor 1262 [2C]	ND	0.02	mg/kg wet							
Aroclor 1268	ND	0.02	mg/kg wet							
Aroclor 1268 [2C]	ND	0.02	mg/kg wet							
Surrogate: Decachlorobiphenyl	0.0240		mg/kg wet	0.02500		96	30-150			
Surrogate: Decachlorobiphenyl [2C]	0.0243		mg/kg wet	0.02500		97	30-150			
Surrogate: Tetrachloro-m-xylene	0.0204		mg/kg wet	0.02500		82	30-150			
Surrogate: Tetrachloro-m-xylene [2C]	0.0210		mg/kg wet	0.02500		84	30-150			

LCS

Aroclor 1016	0.5	0.05	mg/kg wet	0.5000		102	40-140			
Aroclor 1016 [2C]	0.5	0.05	mg/kg wet	0.5000		106	40-140			



CERTIFICATE OF ANALYSIS

Client Name: Pare Corporation
Client Project ID: NBC Phase 3

ESS Laboratory Work Order: 19H0058

Quality Control Data

Analyte	Result	MRL	Units	Spike Level	Source Result	%REC	%REC Limits	RPD	RPD Limit	Qualifier
---------	--------	-----	-------	-------------	---------------	------	-------------	-----	-----------	-----------

8082A Polychlorinated Biphenyls (PCB)

Batch CH90715 - 3540C

Aroclor 1260	0.5	0.05	mg/kg wet	0.5000		103	40-140			
Aroclor 1260 [2C]	0.5	0.05	mg/kg wet	0.5000		103	40-140			
Surrogate: Decachlorobiphenyl	0.0246		mg/kg wet	0.02500		98	30-150			
Surrogate: Decachlorobiphenyl [2C]	0.0246		mg/kg wet	0.02500		99	30-150			
Surrogate: Tetrachloro-m-xylene	0.0203		mg/kg wet	0.02500		81	30-150			
Surrogate: Tetrachloro-m-xylene [2C]	0.0202		mg/kg wet	0.02500		81	30-150			

LCS Dup

Aroclor 1016	0.5	0.05	mg/kg wet	0.5000		100	40-140	2	30	
Aroclor 1016 [2C]	0.5	0.05	mg/kg wet	0.5000		103	40-140	2	30	
Aroclor 1260	0.5	0.05	mg/kg wet	0.5000		99	40-140	4	30	
Aroclor 1260 [2C]	0.5	0.05	mg/kg wet	0.5000		100	40-140	3	30	
Surrogate: Decachlorobiphenyl	0.0233		mg/kg wet	0.02500		93	30-150			
Surrogate: Decachlorobiphenyl [2C]	0.0233		mg/kg wet	0.02500		93	30-150			
Surrogate: Tetrachloro-m-xylene	0.0201		mg/kg wet	0.02500		80	30-150			
Surrogate: Tetrachloro-m-xylene [2C]	0.0201		mg/kg wet	0.02500		81	30-150			

8100M Total Petroleum Hydrocarbons

Batch CH90301 - 3546

Blank

Decane (C10)	ND	0.2	mg/kg wet							
Docosane (C22)	ND	0.2	mg/kg wet							
Dodecane (C12)	ND	0.2	mg/kg wet							
Eicosane (C20)	ND	0.2	mg/kg wet							
Hexacosane (C26)	ND	0.2	mg/kg wet							
Hexadecane (C16)	ND	0.2	mg/kg wet							
Nonadecane (C19)	ND	0.2	mg/kg wet							
Nonane (C9)	ND	0.2	mg/kg wet							
Octacosane (C28)	ND	0.2	mg/kg wet							
Octadecane (C18)	ND	0.2	mg/kg wet							
Tetracosane (C24)	ND	0.2	mg/kg wet							
Tetradecane (C14)	ND	0.2	mg/kg wet							
Total Petroleum Hydrocarbons	ND	18.8	mg/kg wet							
Triacontane (C30)	ND	0.2	mg/kg wet							
Surrogate: O-Terphenyl	4.32		mg/kg wet	5.000		86	40-140			

LCS

Decane (C10)	1.8	0.2	mg/kg wet	2.500		73	40-140			
Docosane (C22)	2.3	0.2	mg/kg wet	2.500		94	40-140			
Dodecane (C12)	1.9	0.2	mg/kg wet	2.500		78	40-140			
Eicosane (C20)	2.3	0.2	mg/kg wet	2.500		91	40-140			
Hexacosane (C26)	2.3	0.2	mg/kg wet	2.500		94	40-140			
Hexadecane (C16)	2.1	0.2	mg/kg wet	2.500		83	40-140			
Nonadecane (C19)	2.3	0.2	mg/kg wet	2.500		91	40-140			



CERTIFICATE OF ANALYSIS

Client Name: Pare Corporation
Client Project ID: NBC Phase 3

ESS Laboratory Work Order: 19H0058

Quality Control Data

Analyte	Result	MRL	Units	Spike Level	Source Result	%REC	%REC Limits	RPD	RPD Limit	Qualifier
---------	--------	-----	-------	-------------	---------------	------	-------------	-----	-----------	-----------

8100M Total Petroleum Hydrocarbons

Batch CH90301 - 3546

Nonane (C9)	1.6	0.2	mg/kg wet	2.500		65	30-140			
Octacosane (C28)	2.4	0.2	mg/kg wet	2.500		95	40-140			
Octadecane (C18)	2.2	0.2	mg/kg wet	2.500		88	40-140			
Tetracosane (C24)	2.4	0.2	mg/kg wet	2.500		94	40-140			
Tetradecane (C14)	2.0	0.2	mg/kg wet	2.500		81	40-140			
Total Petroleum Hydrocarbons	30.6	37.5	mg/kg wet	35.00		88	40-140			
Triacontane (C30)	2.4	0.2	mg/kg wet	2.500		95	40-140			

Surrogate: O-Terphenyl

4.39 mg/kg wet 5.000 88 40-140

LCS Dup

Decane (C10)	1.8	0.2	mg/kg wet	2.500		73	40-140	0.6	25	
Docosane (C22)	2.4	0.2	mg/kg wet	2.500		94	40-140	0.5	25	
Dodecane (C12)	1.9	0.2	mg/kg wet	2.500		78	40-140	0.2	25	
Eicosane (C20)	2.3	0.2	mg/kg wet	2.500		91	40-140	0.6	25	
Hexacosane (C26)	2.4	0.2	mg/kg wet	2.500		94	40-140	0.2	25	
Hexadecane (C16)	2.1	0.2	mg/kg wet	2.500		85	40-140	2	25	
Nonadecane (C19)	2.3	0.2	mg/kg wet	2.500		92	40-140	1	25	
Nonane (C9)	1.6	0.2	mg/kg wet	2.500		64	30-140	2	25	
Octacosane (C28)	2.4	0.2	mg/kg wet	2.500		95	40-140	0.3	25	
Octadecane (C18)	2.2	0.2	mg/kg wet	2.500		89	40-140	1	25	
Tetracosane (C24)	2.4	0.2	mg/kg wet	2.500		94	40-140	0.2	25	
Tetradecane (C14)	2.0	0.2	mg/kg wet	2.500		82	40-140	1	25	
Total Petroleum Hydrocarbons	30.8	37.5	mg/kg wet	35.00		88	40-140	0.4	25	
Triacontane (C30)	2.4	0.2	mg/kg wet	2.500		96	40-140	0.5	25	

Surrogate: O-Terphenyl

4.47 mg/kg wet 5.000 89 40-140

8270D Semi-Volatile Organic Compounds

Batch CH90208 - 3546

Blank

1,1-Biphenyl	ND	0.333	mg/kg wet							
1,2,4-Trichlorobenzene	ND	0.333	mg/kg wet							
1,2-Dichlorobenzene	ND	0.333	mg/kg wet							
1,3-Dichlorobenzene	ND	0.333	mg/kg wet							
1,4-Dichlorobenzene	ND	0.333	mg/kg wet							
2,3,4,6-Tetrachlorophenol	ND	1.67	mg/kg wet							
2,4,5-Trichlorophenol	ND	0.333	mg/kg wet							
2,4,6-Trichlorophenol	ND	0.333	mg/kg wet							
2,4-Dichlorophenol	ND	0.333	mg/kg wet							
2,4-Dimethylphenol	ND	0.333	mg/kg wet							
2,4-Dinitrophenol	ND	1.67	mg/kg wet							
2,4-Dinitrotoluene	ND	0.333	mg/kg wet							
2,6-Dinitrotoluene	ND	0.333	mg/kg wet							
2-Chloronaphthalene	ND	0.333	mg/kg wet							
2-Chlorophenol	ND	0.333	mg/kg wet							



CERTIFICATE OF ANALYSIS

Client Name: Pare Corporation
Client Project ID: NBC Phase 3

ESS Laboratory Work Order: 19H0058

Quality Control Data

Analyte	Result	MRL	Units	Spike Level	Source Result	%REC	%REC Limits	RPD	RPD Limit	Qualifier
---------	--------	-----	-------	-------------	---------------	------	-------------	-----	-----------	-----------

8270D Semi-Volatile Organic Compounds

Batch CH90208 - 3546

2-Methylnaphthalene	ND	0.333	mg/kg wet							
2-Methylphenol	ND	0.333	mg/kg wet							
2-Nitroaniline	ND	0.333	mg/kg wet							
2-Nitrophenol	ND	0.333	mg/kg wet							
3,3'-Dichlorobenzidine	ND	0.667	mg/kg wet							
3+4-Methylphenol	ND	0.667	mg/kg wet							
3-Nitroaniline	ND	0.333	mg/kg wet							
4,6-Dinitro-2-Methylphenol	ND	1.67	mg/kg wet							
4-Bromophenyl-phenylether	ND	0.333	mg/kg wet							
4-Chloro-3-Methylphenol	ND	0.333	mg/kg wet							
4-Chloroaniline	ND	0.667	mg/kg wet							
4-Chloro-phenyl-phenyl ether	ND	0.333	mg/kg wet							
4-Nitroaniline	ND	0.333	mg/kg wet							
4-Nitrophenol	ND	1.67	mg/kg wet							
Acenaphthene	ND	0.333	mg/kg wet							
Acenaphthylene	ND	0.333	mg/kg wet							
Acetophenone	ND	0.667	mg/kg wet							
Aniline	ND	0.667	mg/kg wet							
Anthracene	ND	0.333	mg/kg wet							
Azobenzene	ND	0.333	mg/kg wet							
Benzo(a)anthracene	ND	0.333	mg/kg wet							
Benzo(a)pyrene	ND	0.167	mg/kg wet							
Benzo(b)fluoranthene	ND	0.333	mg/kg wet							
Benzo(g,h,i)perylene	ND	0.333	mg/kg wet							
Benzo(k)fluoranthene	ND	0.333	mg/kg wet							
Benzoic Acid	ND	1.67	mg/kg wet							
Benzyl Alcohol	ND	0.333	mg/kg wet							
bis(2-Chloroethoxy)methane	ND	0.333	mg/kg wet							
bis(2-Chloroethyl)ether	ND	0.333	mg/kg wet							
bis(2-chloroisopropyl)Ether	ND	0.333	mg/kg wet							
bis(2-Ethylhexyl)phthalate	ND	0.333	mg/kg wet							
Butylbenzylphthalate	ND	0.333	mg/kg wet							
Carbazole	ND	0.333	mg/kg wet							
Chrysene	ND	0.167	mg/kg wet							
Dibenzo(a,h)Anthracene	ND	0.167	mg/kg wet							
Dibenzofuran	ND	0.333	mg/kg wet							
Diethylphthalate	ND	0.333	mg/kg wet							
Dimethylphthalate	ND	0.333	mg/kg wet							
Di-n-butylphthalate	ND	0.333	mg/kg wet							
Di-n-octylphthalate	ND	0.333	mg/kg wet							
Fluoranthene	ND	0.333	mg/kg wet							
Fluorene	ND	0.333	mg/kg wet							
Hexachlorobenzene	ND	0.167	mg/kg wet							
Hexachlorobutadiene	ND	0.333	mg/kg wet							
Hexachlorocyclopentadiene	ND	1.67	mg/kg wet							



CERTIFICATE OF ANALYSIS

Client Name: Pare Corporation
Client Project ID: NBC Phase 3

ESS Laboratory Work Order: 19H0058

Quality Control Data

Analyte	Result	MRL	Units	Spike Level	Source Result	%REC	%REC Limits	RPD	RPD Limit	Qualifier
---------	--------	-----	-------	-------------	---------------	------	-------------	-----	-----------	-----------

8270D Semi-Volatile Organic Compounds

Batch CH90208 - 3546

Hexachloroethane	ND	0.333	mg/kg wet							
Indeno(1,2,3-cd)Pyrene	ND	0.333	mg/kg wet							
Isophorone	ND	0.333	mg/kg wet							
Naphthalene	ND	0.333	mg/kg wet							
Nitrobenzene	ND	0.333	mg/kg wet							
N-Nitrosodimethylamine	ND	0.333	mg/kg wet							
N-Nitroso-Di-n-Propylamine	ND	0.333	mg/kg wet							
N-nitrosodiphenylamine	ND	0.333	mg/kg wet							
Pentachlorophenol	ND	1.67	mg/kg wet							
Phenanthrene	ND	0.333	mg/kg wet							
Phenol	ND	0.333	mg/kg wet							
Pyrene	ND	0.333	mg/kg wet							
Pyridine	ND	1.67	mg/kg wet							
Surrogate: 1,2-Dichlorobenzene-d4	2.49		mg/kg wet	3.333		75	30-130			
Surrogate: 2,4,6-Tribromophenol	4.26		mg/kg wet	5.000		85	30-130			
Surrogate: 2-Chlorophenol-d4	4.30		mg/kg wet	5.000		86	30-130			
Surrogate: 2-Fluorobiphenyl	2.63		mg/kg wet	3.333		79	30-130			
Surrogate: 2-Fluorophenol	4.42		mg/kg wet	5.000		88	30-130			
Surrogate: Nitrobenzene-d5	2.72		mg/kg wet	3.333		82	30-130			
Surrogate: Phenol-d6	4.22		mg/kg wet	5.000		84	30-130			
Surrogate: p-Terphenyl-d14	3.21		mg/kg wet	3.333		96	30-130			

LCS

1,1-Biphenyl	2.64	0.333	mg/kg wet	3.333		79	40-140			
1,2,4-Trichlorobenzene	2.58	0.333	mg/kg wet	3.333		78	40-140			
1,2-Dichlorobenzene	2.50	0.333	mg/kg wet	3.333		75	40-140			
1,3-Dichlorobenzene	2.49	0.333	mg/kg wet	3.333		75	40-140			
1,4-Dichlorobenzene	2.41	0.333	mg/kg wet	3.333		72	40-140			
2,3,4,6-Tetrachlorophenol	2.73	1.67	mg/kg wet	3.333		82	30-130			
2,4,5-Trichlorophenol	2.94	0.333	mg/kg wet	3.333		88	30-130			
2,4,6-Trichlorophenol	2.75	0.333	mg/kg wet	3.333		82	30-130			
2,4-Dichlorophenol	2.62	0.333	mg/kg wet	3.333		79	30-130			
2,4-Dimethylphenol	2.66	0.333	mg/kg wet	3.333		80	30-130			
2,4-Dinitrophenol	2.78	1.67	mg/kg wet	3.333		83	30-130			
2,4-Dinitrotoluene	3.11	0.333	mg/kg wet	3.333		93	40-140			
2,6-Dinitrotoluene	2.98	0.333	mg/kg wet	3.333		89	40-140			
2-Chloronaphthalene	2.67	0.333	mg/kg wet	3.333		80	40-140			
2-Chlorophenol	2.64	0.333	mg/kg wet	3.333		79	30-130			
2-Methylnaphthalene	2.46	0.333	mg/kg wet	3.333		74	40-140			
2-Methylphenol	2.61	0.333	mg/kg wet	3.333		78	30-130			
2-Nitroaniline	3.13	0.333	mg/kg wet	3.333		94	40-140			
2-Nitrophenol	2.50	0.333	mg/kg wet	3.333		75	30-130			
3,3'-Dichlorobenzidine	2.81	0.667	mg/kg wet	3.333		84	40-140			
3+4-Methylphenol	6.09	0.667	mg/kg wet	6.667		91	30-130			
3-Nitroaniline	2.78	0.333	mg/kg wet	3.333		83	40-140			
4,6-Dinitro-2-Methylphenol	3.23	1.67	mg/kg wet	3.333		97	30-130			



CERTIFICATE OF ANALYSIS

Client Name: Pare Corporation
Client Project ID: NBC Phase 3

ESS Laboratory Work Order: 19H0058

Quality Control Data

Analyte	Result	MRL	Units	Spike Level	Source Result	%REC	%REC Limits	RPD	RPD Limit	Qualifier
---------	--------	-----	-------	-------------	---------------	------	-------------	-----	-----------	-----------

8270D Semi-Volatile Organic Compounds

Batch CH90208 - 3546

4-Bromophenyl-phenylether	3.15	0.333	mg/kg wet	3.333		95	40-140			
4-Chloro-3-Methylphenol	2.67	0.333	mg/kg wet	3.333		80	30-130			
4-Chloroaniline	1.96	0.667	mg/kg wet	3.333		59	40-140			
4-Chloro-phenyl-phenyl ether	2.96	0.333	mg/kg wet	3.333		89	40-140			
4-Nitroaniline	2.86	0.333	mg/kg wet	3.333		86	40-140			
4-Nitrophenol	2.83	1.67	mg/kg wet	3.333		85	30-130			
Acenaphthene	2.61	0.333	mg/kg wet	3.333		78	40-140			
Acenaphthylene	2.47	0.333	mg/kg wet	3.333		74	40-140			
Acetophenone	2.51	0.667	mg/kg wet	3.333		75	40-140			
Aniline	1.98	0.667	mg/kg wet	3.333		59	40-140			
Anthracene	2.98	0.333	mg/kg wet	3.333		89	40-140			
Azobenzene	2.96	0.333	mg/kg wet	3.333		89	40-140			
Benzo(a)anthracene	3.23	0.333	mg/kg wet	3.333		97	40-140			
Benzo(a)pyrene	3.07	0.167	mg/kg wet	3.333		92	40-140			
Benzo(b)fluoranthene	3.43	0.333	mg/kg wet	3.333		103	40-140			
Benzo(g,h,i)perylene	3.13	0.333	mg/kg wet	3.333		94	40-140			
Benzo(k)fluoranthene	2.89	0.333	mg/kg wet	3.333		87	40-140			
Benzoic Acid	2.44	1.67	mg/kg wet	3.333		73	40-140			
Benzyl Alcohol	2.27	0.333	mg/kg wet	3.333		68	40-140			
bis(2-Chloroethoxy)methane	2.65	0.333	mg/kg wet	3.333		80	40-140			
bis(2-Chloroethyl)ether	2.93	0.333	mg/kg wet	3.333		88	40-140			
bis(2-chloroisopropyl)Ether	2.38	0.333	mg/kg wet	3.333		71	40-140			
bis(2-Ethylhexyl)phthalate	3.30	0.333	mg/kg wet	3.333		99	40-140			
Butylbenzylphthalate	3.22	0.333	mg/kg wet	3.333		97	40-140			
Carbazole	3.15	0.333	mg/kg wet	3.333		94	40-140			
Chrysene	3.14	0.167	mg/kg wet	3.333		94	40-140			
Dibenzo(a,h)Anthracene	3.15	0.167	mg/kg wet	3.333		95	40-140			
Dibenzofuran	2.74	0.333	mg/kg wet	3.333		82	40-140			
Diethylphthalate	3.36	0.333	mg/kg wet	3.333		101	40-140			
Dimethylphthalate	2.98	0.333	mg/kg wet	3.333		89	40-140			
Di-n-butylphthalate	3.24	0.333	mg/kg wet	3.333		97	40-140			
Di-n-octylphthalate	3.37	0.333	mg/kg wet	3.333		101	40-140			
Fluoranthene	3.16	0.333	mg/kg wet	3.333		95	40-140			
Fluorene	2.85	0.333	mg/kg wet	3.333		85	40-140			
Hexachlorobenzene	3.12	0.167	mg/kg wet	3.333		94	40-140			
Hexachlorobutadiene	2.53	0.333	mg/kg wet	3.333		76	40-140			
Hexachlorocyclopentadiene	1.77	1.67	mg/kg wet	3.333		53	40-140			
Hexachloroethane	2.25	0.333	mg/kg wet	3.333		67	40-140			
Indeno(1,2,3-cd)Pyrene	3.17	0.333	mg/kg wet	3.333		95	40-140			
Isophorone	2.18	0.333	mg/kg wet	3.333		65	40-140			
Naphthalene	2.56	0.333	mg/kg wet	3.333		77	40-140			
Nitrobenzene	2.75	0.333	mg/kg wet	3.333		82	40-140			
N-Nitrosodimethylamine	2.55	0.333	mg/kg wet	3.333		76	40-140			
N-Nitroso-Di-n-Propylamine	2.53	0.333	mg/kg wet	3.333		76	40-140			
N-nitrosodiphenylamine	3.04	0.333	mg/kg wet	3.333		91	40-140			



CERTIFICATE OF ANALYSIS

Client Name: Pare Corporation
Client Project ID: NBC Phase 3

ESS Laboratory Work Order: 19H0058

Quality Control Data

Analyte	Result	MRL	Units	Spike Level	Source Result	%REC	%REC Limits	RPD	RPD Limit	Qualifier
---------	--------	-----	-------	-------------	---------------	------	-------------	-----	-----------	-----------

8270D Semi-Volatile Organic Compounds

Batch CH90208 - 3546

Pentachlorophenol	3.36	1.67	mg/kg wet	3.333		101	30-130			
Phenanthrene	2.93	0.333	mg/kg wet	3.333		88	40-140			
Phenol	2.58	0.333	mg/kg wet	3.333		77	30-130			
Pyrene	3.09	0.333	mg/kg wet	3.333		93	40-140			
Pyridine	2.37	1.67	mg/kg wet	3.333		71	40-140			
Surrogate: 1,2-Dichlorobenzene-d4	2.35		mg/kg wet	3.333		71	30-130			
Surrogate: 2,4,6-Tribromophenol	4.84		mg/kg wet	5.000		97	30-130			
Surrogate: 2-Chlorophenol-d4	4.17		mg/kg wet	5.000		83	30-130			
Surrogate: 2-Fluorobiphenyl	2.74		mg/kg wet	3.333		82	30-130			
Surrogate: 2-Fluorophenol	4.28		mg/kg wet	5.000		86	30-130			
Surrogate: Nitrobenzene-d5	2.77		mg/kg wet	3.333		83	30-130			
Surrogate: Phenol-d6	4.18		mg/kg wet	5.000		84	30-130			
Surrogate: p-Terphenyl-d14	3.18		mg/kg wet	3.333		95	30-130			

LCS Dup

1,1-Biphenyl	2.70	0.333	mg/kg wet	3.333		81	40-140	2	30	
1,2,4-Trichlorobenzene	2.72	0.333	mg/kg wet	3.333		82	40-140	5	30	
1,2-Dichlorobenzene	2.60	0.333	mg/kg wet	3.333		78	40-140	4	30	
1,3-Dichlorobenzene	2.59	0.333	mg/kg wet	3.333		78	40-140	4	30	
1,4-Dichlorobenzene	2.51	0.333	mg/kg wet	3.333		75	40-140	4	30	
2,3,4,6-Tetrachlorophenol	2.86	1.67	mg/kg wet	3.333		86	30-130	4	30	
2,4,5-Trichlorophenol	2.98	0.333	mg/kg wet	3.333		89	30-130	2	30	
2,4,6-Trichlorophenol	2.86	0.333	mg/kg wet	3.333		86	30-130	4	30	
2,4-Dichlorophenol	2.79	0.333	mg/kg wet	3.333		84	30-130	6	30	
2,4-Dimethylphenol	2.81	0.333	mg/kg wet	3.333		84	30-130	6	30	
2,4-Dinitrophenol	2.93	1.67	mg/kg wet	3.333		88	30-130	5	30	
2,4-Dinitrotoluene	3.22	0.333	mg/kg wet	3.333		97	40-140	4	30	
2,6-Dinitrotoluene	3.04	0.333	mg/kg wet	3.333		91	40-140	2	30	
2-Chloronaphthalene	2.75	0.333	mg/kg wet	3.333		83	40-140	3	30	
2-Chlorophenol	2.72	0.333	mg/kg wet	3.333		82	30-130	3	30	
2-Methylnaphthalene	2.60	0.333	mg/kg wet	3.333		78	40-140	5	30	
2-Methylphenol	2.67	0.333	mg/kg wet	3.333		80	30-130	2	30	
2-Nitroaniline	3.26	0.333	mg/kg wet	3.333		98	40-140	4	30	
2-Nitrophenol	2.61	0.333	mg/kg wet	3.333		78	30-130	4	30	
3,3'-Dichlorobenzidine	2.69	0.667	mg/kg wet	3.333		81	40-140	4	30	
3+4-Methylphenol	6.17	0.667	mg/kg wet	6.667		93	30-130	1	30	
3-Nitroaniline	2.79	0.333	mg/kg wet	3.333		84	40-140	0.3	30	
4,6-Dinitro-2-Methylphenol	3.29	1.67	mg/kg wet	3.333		99	30-130	2	30	
4-Bromophenyl-phenylether	3.33	0.333	mg/kg wet	3.333		100	40-140	5	30	
4-Chloro-3-Methylphenol	2.78	0.333	mg/kg wet	3.333		83	30-130	4	30	
4-Chloroaniline	2.00	0.667	mg/kg wet	3.333		60	40-140	2	30	
4-Chloro-phenyl-phenyl ether	3.08	0.333	mg/kg wet	3.333		92	40-140	4	30	
4-Nitroaniline	2.93	0.333	mg/kg wet	3.333		88	40-140	2	30	
4-Nitrophenol	3.33	1.67	mg/kg wet	3.333		100	30-130	16	30	
Acenaphthene	2.70	0.333	mg/kg wet	3.333		81	40-140	3	30	
Acenaphthylene	2.56	0.333	mg/kg wet	3.333		77	40-140	4	30	



CERTIFICATE OF ANALYSIS

Client Name: Pare Corporation
Client Project ID: NBC Phase 3

ESS Laboratory Work Order: 19H0058

Quality Control Data

Analyte	Result	MRL	Units	Spike Level	Source Result	%REC	%REC Limits	RPD	RPD Limit	Qualifier
---------	--------	-----	-------	-------------	---------------	------	-------------	-----	-----------	-----------

8270D Semi-Volatile Organic Compounds

Batch CH90208 - 3546

Acetophenone	2.60	0.667	mg/kg wet	3.333		78	40-140	3	30	
Aniline	2.02	0.667	mg/kg wet	3.333		61	40-140	2	30	
Anthracene	3.03	0.333	mg/kg wet	3.333		91	40-140	2	30	
Azobenzene	3.09	0.333	mg/kg wet	3.333		93	40-140	4	30	
Benzo(a)anthracene	3.27	0.333	mg/kg wet	3.333		98	40-140	1	30	
Benzo(a)pyrene	3.12	0.167	mg/kg wet	3.333		94	40-140	2	30	
Benzo(b)fluoranthene	3.44	0.333	mg/kg wet	3.333		103	40-140	0.4	30	
Benzo(g,h,i)perylene	3.13	0.333	mg/kg wet	3.333		94	40-140	0.2	30	
Benzo(k)fluoranthene	3.07	0.333	mg/kg wet	3.333		92	40-140	6	30	
Benzoic Acid	2.59	1.67	mg/kg wet	3.333		78	40-140	6	30	
Benzyl Alcohol	2.31	0.333	mg/kg wet	3.333		69	40-140	2	30	
bis(2-Chloroethoxy)methane	2.80	0.333	mg/kg wet	3.333		84	40-140	5	30	
bis(2-Chloroethyl)ether	3.02	0.333	mg/kg wet	3.333		90	40-140	3	30	
bis(2-chloroisopropyl)Ether	2.49	0.333	mg/kg wet	3.333		75	40-140	4	30	
bis(2-Ethylhexyl)phthalate	3.43	0.333	mg/kg wet	3.333		103	40-140	4	30	
Butylbenzylphthalate	3.36	0.333	mg/kg wet	3.333		101	40-140	4	30	
Carbazole	3.22	0.333	mg/kg wet	3.333		96	40-140	2	30	
Chrysene	3.20	0.167	mg/kg wet	3.333		96	40-140	2	30	
Dibenzo(a,h)Anthracene	3.20	0.167	mg/kg wet	3.333		96	40-140	1	30	
Dibenzofuran	2.75	0.333	mg/kg wet	3.333		83	40-140	0.3	30	
Diethylphthalate	3.44	0.333	mg/kg wet	3.333		103	40-140	2	30	
Dimethylphthalate	3.06	0.333	mg/kg wet	3.333		92	40-140	3	30	
Di-n-butylphthalate	3.39	0.333	mg/kg wet	3.333		102	40-140	5	30	
Di-n-octylphthalate	3.53	0.333	mg/kg wet	3.333		106	40-140	5	30	
Fluoranthene	3.22	0.333	mg/kg wet	3.333		97	40-140	2	30	
Fluorene	2.91	0.333	mg/kg wet	3.333		87	40-140	2	30	
Hexachlorobenzene	3.17	0.167	mg/kg wet	3.333		95	40-140	2	30	
Hexachlorobutadiene	2.67	0.333	mg/kg wet	3.333		80	40-140	5	30	
Hexachlorocyclopentadiene	1.91	1.67	mg/kg wet	3.333		57	40-140	8	30	
Hexachloroethane	2.37	0.333	mg/kg wet	3.333		71	40-140	5	30	
Indeno(1,2,3-cd)Pyrene	3.16	0.333	mg/kg wet	3.333		95	40-140	0.3	30	
Isophorone	2.27	0.333	mg/kg wet	3.333		68	40-140	4	30	
Naphthalene	2.68	0.333	mg/kg wet	3.333		80	40-140	5	30	
Nitrobenzene	2.90	0.333	mg/kg wet	3.333		87	40-140	5	30	
N-Nitrosodimethylamine	2.65	0.333	mg/kg wet	3.333		80	40-140	4	30	
N-Nitroso-Di-n-Propylamine	2.59	0.333	mg/kg wet	3.333		78	40-140	3	30	
N-nitrosodiphenylamine	3.13	0.333	mg/kg wet	3.333		94	40-140	3	30	
Pentachlorophenol	3.42	1.67	mg/kg wet	3.333		102	30-130	2	30	
Phenanthrene	2.99	0.333	mg/kg wet	3.333		90	40-140	2	30	
Phenol	2.66	0.333	mg/kg wet	3.333		80	30-130	3	30	
Pyrene	3.12	0.333	mg/kg wet	3.333		94	40-140	1	30	
Pyridine	2.54	1.67	mg/kg wet	3.333		76	40-140	7	30	
Surrogate: 1,2-Dichlorobenzene-d4	2.37		mg/kg wet	3.333		71	30-130			
Surrogate: 2,4,6-Tribromophenol	4.75		mg/kg wet	5.000		95	30-130			
Surrogate: 2-Chlorophenol-d4	4.12		mg/kg wet	5.000		82	30-130			



CERTIFICATE OF ANALYSIS

Client Name: Pare Corporation
 Client Project ID: NBC Phase 3

ESS Laboratory Work Order: 19H0058

Quality Control Data

Analyte	Result	MRL	Units	Spike Level	Source Result	%REC	%REC Limits	RPD	RPD Limit	Qualifier
---------	--------	-----	-------	-------------	---------------	------	-------------	-----	-----------	-----------

8270D Semi-Volatile Organic Compounds

Batch CH90208 - 3546

Surrogate: 2-Fluorobiphenyl	2.77		mg/kg wet	3.333		83	30-130			
Surrogate: 2-Fluorophenol	4.29		mg/kg wet	5.000		86	30-130			
Surrogate: Nitrobenzene-d5	2.84		mg/kg wet	3.333		85	30-130			
Surrogate: Phenol-d6	4.13		mg/kg wet	5.000		83	30-130			
Surrogate: p-Terphenyl-d14	3.14		mg/kg wet	3.333		94	30-130			



CERTIFICATE OF ANALYSIS

Client Name: Pare Corporation
Client Project ID: NBC Phase 3

ESS Laboratory Work Order: 19H0058

Notes and Definitions

- Z18 Temperature is not within 23 +/-2 °C.
- X5 RSD of replicate analysis >20%. Reanalysis produced similar results.
- U Analyte included in the analysis, but not detected
- SC Surrogate recovery(ies) outside of criteria. Reextraction/Reanalysis confirms results (SC).
- Q Calibration required quadratic regression (Q).
- IC Internal Standard(s) outside of criteria. Sample was reanalyzed to confirm (IC).
- D Diluted.
- CD+ Continuing Calibration %Diff/Drift is above control limit (CD+).
- CD- Continuing Calibration %Diff/Drift is below control limit (CD-).
- ND Analyte NOT DETECTED at or above the MRL (LOQ), LOD for DoD Reports, MDL for J-Flagged Analytes
- dry Sample results reported on a dry weight basis
- RPD Relative Percent Difference
- MDL Method Detection Limit
- MRL Method Reporting Limit
- LOD Limit of Detection
- LOQ Limit of Quantitation
- DL Detection Limit
- I/V Initial Volume
- F/V Final Volume
- § Subcontracted analysis; see attached report
- 1 Range result excludes concentrations of surrogates and/or internal standards eluting in that range.
- 2 Range result excludes concentrations of target analytes eluting in that range.
- 3 Range result excludes the concentration of the C9-C10 aromatic range.
- Avg Results reported as a mathematical average.
- NR No Recovery
- [CALC] Calculated Analyte
- SUB Subcontracted analysis; see attached report
- RL Reporting Limit
- EDL Estimated Detection Limit
- MF Membrane Filtration
- MPN Most Probably Number
- TNTC Too numerous to Count
- CFU Colony Forming Units



CERTIFICATE OF ANALYSIS

Client Name: Pare Corporation
Client Project ID: NBC Phase 3

ESS Laboratory Work Order: 19H0058

ESS LABORATORY CERTIFICATIONS AND ACCREDITATIONS

ENVIRONMENTAL

Rhode Island Potable and Non Potable Water: LAI00179

<http://www.health.ri.gov/find/labs/analytical/ESS.pdf>

Connecticut Potable and Non Potable Water, Solid and Hazardous Waste: PH-0750

http://www.ct.gov/dph/lib/dph/environmental_health/environmental_laboratories/pdf/OutOfStateCommercialLaboratories.pdf

Maine Potable and Non Potable Water, and Solid and Hazardous Waste: RI00002

<http://www.maine.gov/dhhs/mecdc/environmental-health/dwp/partners/labCert.shtml>

Massachusetts Potable and Non Potable Water: M-RI002

<http://public.dep.state.ma.us/Labcert/Labcert.aspx>

New Hampshire (NELAP accredited) Potable and Non Potable Water, Solid and Hazardous Waste: 2424

<http://des.nh.gov/organization/divisions/water/dwgb/nhelap/index.htm>

New York (NELAP accredited) Non Potable Water, Solid and Hazardous Waste: 11313

<http://www.wadsworth.org/labcert/elap/comm.html>

New Jersey (NELAP accredited) Non Potable Water, Solid and Hazardous Waste: RI006

http://datamine2.state.nj.us/DEP_OPRA/OpraMain/pi_main?mode=pi_by_site&sort_order=PI_NAMEA&Select+a+Site:=58715

United States Department of Agriculture Soil Permit: P330-12-00139

Pennsylvania: 68-01752

<http://www.dep.pa.gov/Business/OtherPrograms/Labs/Pages/Laboratory-Accreditation-Program.aspx>

ESS Laboratory Sample and Cooler Receipt Checklist

Client: Pare Corporation - TB/HDM

ESS Project ID: 19H0058

Date Received: 8/2/2019

Shipped/Delivered Via: Client

Project Due Date: 8/9/2019

Days for Project: 5 Day

1. Air bill manifest present? No
Air No.: NA
2. Were custody seals present? No
3. Is radiation count <100 CPM? Yes
4. Is a Cooler Present? Yes
Temp: 3.1 Iced with: Ice
5. Was COC signed and dated by client? Yes

6. Does COC match bottles? Yes
7. Is COC complete and correct? Yes
8. Were samples received intact? Yes
9. Were labs informed about short holds & rushes? Yes / No NA
10. Were any analyses received outside of hold time? Yes No

11. Any Subcontracting needed? Yes No
ESS Sample IDs: _____
Analysis: _____
TAT: _____

12. Were VOAs received? Yes / No
a. Air bubbles in aqueous VOAs? Yes / No
b. Does methanol cover soil completely? Yes / No / NA

13. Are the samples properly preserved? Yes / No
a. If metals preserved upon receipt: Date: _____ Time: _____ By: _____
b. Low Level VOA vials frozen: Date: 8/2/19 Time: 1551 By: JA

Sample Receiving Notes:

14. Was there a need to contact Project Manager? Yes No
a. Was there a need to contact the client? Yes No
Who was contacted? _____ Date: _____ Time: _____ By: _____

Sample Number	Container ID	Proper Container	Air Bubbles Present	Sufficient Volume	Container Type	Preservative	Record pH (Cyanide and 608 Pesticides)
01	372657	Yes	NA	Yes	VOA Vial - Methanol	MeOH	
01	372668	Yes	NA	Yes	VOA Vial - Other	Other	
01	372669	Yes	NA	Yes	VOA Vial - Other	Other	
01	372675	Yes	NA	Yes	8 oz. Jar - Unpres	NP	
01	372681	Yes	NA	Yes	2 oz. Jar - Unpres	NP	
02	372656	Yes	NA	Yes	VOA Vial - Methanol	MeOH	
02	372666	Yes	NA	Yes	VOA Vial - Other	Other	
02	372667	Yes	NA	Yes	VOA Vial - Other	Other	
02	372674	Yes	NA	Yes	8 oz. Jar - Unpres	NP	
02	372680	Yes	NA	Yes	2 oz. Jar - Unpres	NP	
03	372655	Yes	NA	Yes	VOA Vial - Methanol	MeOH	
03	372664	Yes	NA	Yes	VOA Vial - Other	Other	
03	372665	Yes	NA	Yes	VOA Vial - Other	Other	
03	372673	Yes	NA	Yes	8 oz. Jar - Unpres	NP	
03	372679	Yes	NA	Yes	2 oz. Jar - Unpres	NP	
04	372654	Yes	NA	Yes	VOA Vial - Methanol	MeOH	
04	372662	Yes	NA	Yes	VOA Vial - Other	Other	
04	372663	Yes	NA	Yes	VOA Vial - Other	Other	
04	372672	Yes	NA	Yes	8 oz. Jar - Unpres	NP	
04	372678	Yes	NA	Yes	2 oz. Jar - Unpres	NP	
05	372653	Yes	NA	Yes	VOA Vial - Methanol	MeOH	
05	372660	Yes	NA	Yes	VOA Vial - Other	Other	
05	372661	Yes	NA	Yes	VOA Vial - Other	Other	

ESS Laboratory Sample and Cooler Receipt Checklist

Client: Pare Corporation - TB/HDM

ESS Project ID: 19H0058

Date Received: 8/2/2019

05	372671	Yes	NA	Yes	8 oz. Jar - Unpres	NP
05	372677	Yes	NA	Yes	2 oz. Jar - Unpres	NP
06	372652	Yes	NA	Yes	VOA Vial - Methanol	MeOH
06	372658	Yes	NA	Yes	VOA Vial - Other	Other
06	372659	Yes	NA	Yes	VOA Vial - Other	Other
06	372670	Yes	NA	Yes	8 oz. Jar - Unpres	NP
06	372676	Yes	NA	Yes	2 oz. Jar - Unpres	NP

2nd Review

Were all containers scanned into storage/lab?

Are barcode labels on correct containers?

Are all Flashpoint stickers attached/container ID # circled?

Are all Hex Chrome stickers attached?

Are all QC stickers attached?

Are VOA stickers attached if bubbles noted?

Initials: C

Yes / No / NA
 Yes / No / NA
 Yes / No / NA
 Yes / No / NA
 Yes / No / NA

Completed By: [Signature]

Date & Time: 8/2/19 11:57

Reviewed By: [Signature]

Date & Time: 8/2/19 1556

Delivered By: [Signature]

Date & Time: 8/2/19 1558

ESS Laboratory

Division of Thielsch Engineering, Inc.
 185 Frances Avenue, Cranston RI 02910
 Tel. (401) 461-7181 Fax (401) 461-4486
 www.esslaboratory.com

CHAIN OF CUSTODY

ESS Lab # 19H0058

Turn Time: _____ Rush: _____
 Regulatory State: RI

Reporting Limits RI DEC

Is this project for any of the following?:
 MA-MCP CT-RCP RGP Remediation

Electronic Deliverables Limit Checker Excel
 Other (Please Specify) →

Company Name: Pace Corporation
 Project #: 1410603 Project Name: NBC Phase III CSO
 Contact Person: Harsha Address: 8 Blackstone Pl
 City: Lincoln State: RI Zip Code: 02865 PO #: _____
 Telephone Number: (401) 334-4100 FAX Number: _____ Email Address: h.prasad@pacecorp.com

Analysis: VOCs SUDCS TPH PCBs PCRB Metals

ESS Lab ID	Collection Date	Collection Time	Sample Type	Sample Matrix	Sample ID	VOCs	SUDCS	TPH	PCBs	PCRB Metals										
1	8/2/19	8:00am	Comp	Soil	B17-39 0-2'	X	X	X	X	X										
2		8:15	Comp	Soil	B17-39 2-4'	X	X	X	X	X										
3		8:30	Comp	Soil	B17-39 4-6'	X	X	X	X	X										
4		8:45	Comp	Soil	B17-39 6-8'	X	X	X	X	X										
5		9:00	Comp	Soil	B17-39 8-10'	X	X	X	X	X										
6		10:00	Comp	Soil	B17-39 10-14'	X	X	X	X	X										

Container Type: _____ AG-Amber Glass B-BOD Bottle G-Glass P-Poly S-Sterile V-Vial O-Other
 Preservation Code: 1-Non Preserved 2-HCl 3-H2SO4 4-HNO3 5-NaOH 6-Methanol 7-Na2S2O3 8-ZnAce, NaOH 9-NH4Cl 10-DI H2O 11-Other*
 Number of Containers: 3

Laboratory Use Only
 Cooler Present: _____
 Seals Intact: _____
 Cooler Temperature: 12.31 °C

Sampled by: Nathan McCosm
 Comments: Please specify "Other" preservative and containers types in this space
Run TCLP if exceeds 20x Rule.

Relinquished by: (Signature, Date & Time) <u>Nathan McCosm 8/2/19 10:52</u>	Received By: (Signature, Date & Time) <u>[Signature] 8/2/19 10:52</u>	Relinquished By: (Signature, Date & Time)	Received By: (Signature, Date & Time)
Relinquished by: (Signature, Date & Time)	Received By: (Signature, Date & Time)	Relinquished By: (Signature, Date & Time)	Received By: (Signature, Date & Time)



CERTIFICATE OF ANALYSIS

Pete Georgetti
Pare Corporation
8 Blackstone Valley Place
Lincoln, RI 02865

RE: Masonic Temple (14106.05)
ESS Laboratory Work Order Number: 20K0741

This signed Certificate of Analysis is our approved release of your analytical results. These results are only representative of sample aliquots received at the laboratory. ESS Laboratory expects its clients to follow all regulatory sampling guidelines. Beginning with this page, the entire report has been paginated. This report should not be copied except in full without the approval of the laboratory. Samples will be disposed of thirty days after the final report has been delivered. If you have any questions or concerns, please feel free to call our Customer Service Department.

Laurel Stoddard
Laboratory Director

REVIEWED
By ESS Laboratory at 3:29 pm, Dec 04, 2020

Analytical Summary

The project as described above has been analyzed in accordance with the ESS Quality Assurance Plan. This plan utilizes the following methodologies: US EPA SW-846, US EPA Methods for Chemical Analysis of Water and Wastes per 40 CFR Part 136, APHA Standard Methods for the Examination of Water and Wastewater, American Society for Testing and Materials (ASTM), and other recognized methodologies. The analyses with these noted observations are in conformance to the Quality Assurance Plan. In chromatographic analysis, manual integration is frequently used instead of automated integration because it produces more accurate results.

The test results present in this report are in compliance with TNI and relative state standards, and/or client Quality Assurance Project Plans (QAPP). The laboratory has reviewed the following: Sample Preservations, Hold Times, Initial Calibrations, Continuing Calibrations, Method Blanks, Blank Spikes, Blank Spike Duplicates, Duplicates, Matrix Spikes, Matrix Spike Duplicates, Surrogates and Internal Standards. Any results which were found to be outside of the recommended ranges stated in our SOPs will be noted in the Project Narrative.



CERTIFICATE OF ANALYSIS

Client Name: Pare Corporation
Client Project ID: Masonic Temple

ESS Laboratory Work Order: 20K0741

SAMPLE RECEIPT

The following samples were received on November 23, 2020 for the analyses specified on the enclosed Chain of Custody Record.

Lab Number	Sample Name	Matrix	Analysis
20K0741-01	B17-39-N-0-2	Soil	1311, 1311/6010C, 6010C, 8100M
20K0741-02	B17-39-N-0-2D	Soil	1311, 1311/6010C, 6010C, 8100M
20K0741-03	B17-39-N-2-3	Soil	1311, 1311/6010C, 6010C, 8100M
20K0741-04	B17-39-S-0-2	Soil	1311, 1311/6010C, 6010C
20K0741-05	B17-39-S-2-3	Soil	1311, 1311/6010C, 6010C
20K0741-06	B17-39-E-0-2	Soil	1311, 1311/6010C, 6010C
20K0741-07	B17-39-E-2-3	Soil	1311, 1311/6010C, 6010C
20K0741-08	B17-39-W-0-2	Soil	1311, 1311/6010C, 6010C
20K0741-09	B17-39-W-2-3	Soil	1311, 1311/6010C, 6010C



CERTIFICATE OF ANALYSIS

Client Name: Pare Corporation
Client Project ID: Masonic Temple

ESS Laboratory Work Order: 20K0741

PROJECT NARRATIVE

No unusual observations noted.

End of Project Narrative.

DATA USABILITY LINKS

To ensure you are viewing the most current version of the documents below, please clear your internet cookies for www.ESSLaboratory.com. Consult your IT Support personnel for information on how to clear your internet cookies.

[Definitions of Quality Control Parameters](#)

[Semivolatile Organics Internal Standard Information](#)

[Semivolatile Organics Surrogate Information](#)

[Volatile Organics Internal Standard Information](#)

[Volatile Organics Surrogate Information](#)

[EPH and VPH Alkane Lists](#)



CERTIFICATE OF ANALYSIS

Client Name: Pare Corporation
Client Project ID: Masonic Temple

ESS Laboratory Work Order: 20K0741

CURRENT SW-846 METHODOLOGY VERSIONS

Analytical Methods

- 1010A - Flashpoint
- 6010C - ICP
- 6020A - ICP MS
- 7010 - Graphite Furnace
- 7196A - Hexavalent Chromium
- 7470A - Aqueous Mercury
- 7471B - Solid Mercury
- 8011 - EDB/DBCP/TCP
- 8015C - GRO/DRO
- 8081B - Pesticides
- 8082A - PCB
- 8100M - TPH
- 8151A - Herbicides
- 8260B - VOA
- 8270D - SVOA
- 8270D SIM - SVOA Low Level
- 9014 - Cyanide
- 9038 - Sulfate
- 9040C - Aqueous pH
- 9045D - Solid pH (Corrosivity)
- 9050A - Specific Conductance
- 9056A - Anions (IC)
- 9060A - TOC
- 9095B - Paint Filter
- MADEP 04-1.1 - EPH
- MADEP 18-2.1 - VPH

Prep Methods

- 3005A - Aqueous ICP Digestion
- 3020A - Aqueous Graphite Furnace / ICP MS Digestion
- 3050B - Solid ICP / Graphite Furnace / ICP MS Digestion
- 3060A - Solid Hexavalent Chromium Digestion
- 3510C - Separatory Funnel Extraction
- 3520C - Liquid / Liquid Extraction
- 3540C - Manual Soxhlet Extraction
- 3541 - Automated Soxhlet Extraction
- 3546 - Microwave Extraction
- 3580A - Waste Dilution
- 5030B - Aqueous Purge and Trap
- 5030C - Aqueous Purge and Trap
- 5035A - Solid Purge and Trap

SW846 Reactivity Methods 7.3.3.2 (Reactive Cyanide) and 7.3.4.1 (Reactive Sulfide) have been withdrawn by EPA. These methods are reported per client request and are not NELAP accredited.



CERTIFICATE OF ANALYSIS

Client Name: Pare Corporation
Client Project ID: Masonic Temple
Client Sample ID: B17-39-N-0-2
Date Sampled: 11/23/20 09:10
Percent Solids: 88

ESS Laboratory Work Order: 20K0741
ESS Laboratory Sample ID: 20K0741-01
Sample Matrix: Soil
Units: mg/kg dry

Extraction Method: 3050B

Total Metals

<u>Analyte</u>	<u>Results (MRL)</u>	<u>MDL</u>	<u>Method</u>	<u>Limit</u>	<u>DF</u>	<u>Analyst</u>	<u>Analyzed</u>	<u>I/V</u>	<u>F/V</u>	<u>Batch</u>
Lead	1000 (5.44)		6010C		1	KJK	11/25/20 19:17	2.09	100	DK02448



CERTIFICATE OF ANALYSIS

Client Name: Pare Corporation
Client Project ID: Masonic Temple
Client Sample ID: B17-39-N-0-2
Date Sampled: 11/23/20 09:10
Percent Solids: 88

ESS Laboratory Work Order: 20K0741
ESS Laboratory Sample ID: 20K0741-01
Sample Matrix: Soil
Units: mg/L

Extraction Method: 3005A TCLP

1311 TCLP Metals

<u>Analyte</u>	<u>Results (MRL)</u>	<u>MDL</u>	<u>Method</u>	<u>TCLP Limit</u>	<u>DF</u>	<u>Analyst</u>	<u>Analyzed</u>	<u>I/V</u>	<u>F/V</u>	<u>Batch</u>
Lead	0.133 (0.050)		1311/6010C		1	BJV	11/30/20 17:46	50	50	DK02552



CERTIFICATE OF ANALYSIS

Client Name: Pare Corporation
Client Project ID: Masonic Temple
Client Sample ID: B17-39-N-0-2
Date Sampled: 11/23/20 09:10
Percent Solids: 88
Initial Volume: 19.4
Final Volume: 1
Extraction Method: 3546

ESS Laboratory Work Order: 20K0741
ESS Laboratory Sample ID: 20K0741-01
Sample Matrix: Soil
Units: mg/kg dry
Analyst: AMF
Prepared: 11/24/20 21:00

8100M Total Petroleum Hydrocarbons

<u>Analyte</u>	<u>Results (MRL)</u>	<u>MDL</u>	<u>Method</u>	<u>Limit</u>	<u>DF</u>	<u>Analyzed</u>	<u>Sequence</u>	<u>Batch</u>
Total Petroleum Hydrocarbons	180 (44.0)		8100M		1	11/25/20 14:38	D0K0471	DK02431
		<i>%Recovery</i>	<i>Qualifier</i>	<i>Limits</i>				
<i>Surrogate: O-Terphenyl</i>		92 %		40-140				



CERTIFICATE OF ANALYSIS

Client Name: Pare Corporation
Client Project ID: Masonic Temple
Client Sample ID: B17-39-N-0-2
Date Sampled: 11/23/20 09:10
Percent Solids: 88
Initial Volume: 100
Final Volume: 2000
Extraction Method: 1311

ESS Laboratory Work Order: 20K0741
ESS Laboratory Sample ID: 20K0741-01
Sample Matrix: Soil
Units: °C
Analyst: MKS
Prepared: 11/24/20 20:09

TCLP Extraction by 1311

<u>Analyte</u>	<u>Results (MRL)</u>	<u>MDL</u>	<u>Method</u>	<u>Limit</u>	<u>DF</u>	<u>Analyst</u>	<u>Analyzed</u>	<u>Batch</u>
Temperature (Min C)	20.3 (N/A)		1311		1	MKS	11/25/20 12:15	DK02447
Temperature (Max C)	21.9 (N/A)		1311		1	MKS	11/25/20 12:15	DK02447
Temperature (Range)	Temperature is not within 23 +/-2 °C. (N/A)							



CERTIFICATE OF ANALYSIS

Client Name: Pare Corporation
Client Project ID: Masonic Temple
Client Sample ID: B17-39-N-0-2D
Date Sampled: 11/23/20 09:15
Percent Solids: 89

ESS Laboratory Work Order: 20K0741
ESS Laboratory Sample ID: 20K0741-02
Sample Matrix: Soil
Units: mg/kg dry

Extraction Method: 3050B

Total Metals

<u>Analyte</u>	<u>Results (MRL)</u>	<u>MDL</u>	<u>Method</u>	<u>Limit</u>	<u>DF</u>	<u>Analyst</u>	<u>Analyzed</u>	<u>I/V</u>	<u>F/V</u>	<u>Batch</u>
Lead	204 (5.23)		6010C		1	KJK	11/25/20 19:36	2.14	100	DK02448



CERTIFICATE OF ANALYSIS

Client Name: Pare Corporation
Client Project ID: Masonic Temple
Client Sample ID: B17-39-N-0-2D
Date Sampled: 11/23/20 09:15
Percent Solids: 89

ESS Laboratory Work Order: 20K0741
ESS Laboratory Sample ID: 20K0741-02
Sample Matrix: Soil
Units: mg/L

Extraction Method: 3005A TCLP

1311 TCLP Metals

<u>Analyte</u>	<u>Results (MRL)</u>	<u>MDL</u>	<u>Method</u>	<u>TCLP Limit</u>	<u>DF</u>	<u>Analyst</u>	<u>Analyzed</u>	<u>I/V</u>	<u>F/V</u>	<u>Batch</u>
Lead	0.175 (0.050)		1311/6010C		1	BJV	11/30/20 18:24	50	50	DK02552



CERTIFICATE OF ANALYSIS

Client Name: Pare Corporation
Client Project ID: Masonic Temple
Client Sample ID: B17-39-N-0-2D
Date Sampled: 11/23/20 09:15
Percent Solids: 89
Initial Volume: 20
Final Volume: 1
Extraction Method: 3546

ESS Laboratory Work Order: 20K0741
ESS Laboratory Sample ID: 20K0741-02
Sample Matrix: Soil
Units: mg/kg dry
Analyst: AMF
Prepared: 11/24/20 21:00

8100M Total Petroleum Hydrocarbons

<u>Analyte</u>	<u>Results (MRL)</u>	<u>MDL</u>	<u>Method</u>	<u>Limit</u>	<u>DF</u>	<u>Analyzed</u>	<u>Sequence</u>	<u>Batch</u>
Total Petroleum Hydrocarbons	111 (42.0)		8100M		1	11/25/20 15:11	D0K0471	DK02431
		<i>%Recovery</i>	<i>Qualifier</i>	<i>Limits</i>				
<i>Surrogate: O-Terphenyl</i>		<i>81 %</i>		<i>40-140</i>				



CERTIFICATE OF ANALYSIS

Client Name: Pare Corporation
Client Project ID: Masonic Temple
Client Sample ID: B17-39-N-0-2D
Date Sampled: 11/23/20 09:15
Percent Solids: 89
Initial Volume: 100
Final Volume: 2000
Extraction Method: 1311

ESS Laboratory Work Order: 20K0741
ESS Laboratory Sample ID: 20K0741-02
Sample Matrix: Soil
Units: °C
Analyst: MKS
Prepared: 11/24/20 20:09

TCLP Extraction by 1311

<u>Analyte</u>	<u>Results (MRL)</u>	<u>MDL</u>	<u>Method</u>	<u>Limit</u>	<u>DF</u>	<u>Analyst</u>	<u>Analyzed</u>	<u>Batch</u>
Temperature (Min C)	20.3 (N/A)		1311		1	MKS	11/25/20 12:15	DK02447
Temperature (Max C)	21.9 (N/A)		1311		1	MKS	11/25/20 12:15	DK02447
Temperature (Range)	Temperature is not within 23 +/-2 °C. (N/A)							



CERTIFICATE OF ANALYSIS

Client Name: Pare Corporation
Client Project ID: Masonic Temple
Client Sample ID: B17-39-N-2-3
Date Sampled: 11/23/20 09:20
Percent Solids: 87

ESS Laboratory Work Order: 20K0741
ESS Laboratory Sample ID: 20K0741-03
Sample Matrix: Soil
Units: mg/kg dry

Extraction Method: 3050B

Total Metals

<u>Analyte</u>	<u>Results (MRL)</u>	<u>MDL</u>	<u>Method</u>	<u>Limit</u>	<u>DF</u>	<u>Analyst</u>	<u>Analyzed</u>	<u>I/V</u>	<u>F/V</u>	<u>Batch</u>
Lead	353 (5.58)		6010C		1	KJK	11/25/20 19:41	2.05	100	DK02448



CERTIFICATE OF ANALYSIS

Client Name: Pare Corporation
Client Project ID: Masonic Temple
Client Sample ID: B17-39-N-2-3
Date Sampled: 11/23/20 09:20
Percent Solids: 87

ESS Laboratory Work Order: 20K0741
ESS Laboratory Sample ID: 20K0741-03
Sample Matrix: Soil
Units: mg/L

Extraction Method: 3005A TCLP

1311 TCLP Metals

<u>Analyte</u>	<u>Results (MRL)</u>	<u>MDL</u>	<u>Method</u>	<u>TCLP Limit</u>	<u>DF</u>	<u>Analyst</u>	<u>Analyzed</u>	<u>I/V</u>	<u>F/V</u>	<u>Batch</u>
Lead	0.102 (0.050)		1311/6010C		1	BJV	11/30/20 18:29	50	50	DK02552



CERTIFICATE OF ANALYSIS

Client Name: Pare Corporation
Client Project ID: Masonic Temple
Client Sample ID: B17-39-N-2-3
Date Sampled: 11/23/20 09:20
Percent Solids: 87
Initial Volume: 19.9
Final Volume: 1
Extraction Method: 3546

ESS Laboratory Work Order: 20K0741
ESS Laboratory Sample ID: 20K0741-03
Sample Matrix: Soil
Units: mg/kg dry
Analyst: AMF
Prepared: 11/24/20 21:00

8100M Total Petroleum Hydrocarbons

<u>Analyte</u>	<u>Results (MRL)</u>	<u>MDL</u>	<u>Method</u>	<u>Limit</u>	<u>DF</u>	<u>Analyzed</u>	<u>Sequence</u>	<u>Batch</u>
Total Petroleum Hydrocarbons	360 (86.2)		8100M		2	11/25/20 20:41	D0K0471	DK02431
		<i>%Recovery</i>	<i>Qualifier</i>	<i>Limits</i>				
<i>Surrogate: O-Terphenyl</i>		<i>95 %</i>		<i>40-140</i>				



CERTIFICATE OF ANALYSIS

Client Name: Pare Corporation
Client Project ID: Masonic Temple
Client Sample ID: B17-39-N-2-3
Date Sampled: 11/23/20 09:20
Percent Solids: 87
Initial Volume: 100
Final Volume: 2000
Extraction Method: 1311

ESS Laboratory Work Order: 20K0741
ESS Laboratory Sample ID: 20K0741-03
Sample Matrix: Soil
Units: °C
Analyst: MKS
Prepared: 11/24/20 20:09

TCLP Extraction by 1311

<u>Analyte</u>	<u>Results (MRL)</u>	<u>MDL</u>	<u>Method</u>	<u>Limit</u>	<u>DF</u>	<u>Analyst</u>	<u>Analyzed</u>	<u>Batch</u>
Temperature (Min C)	20.3 (N/A)		1311		1	MKS	11/25/20 12:15	DK02447
Temperature (Max C)	21.9 (N/A)		1311		1	MKS	11/25/20 12:15	DK02447
Temperature (Range)	Temperature is not within 23 +/-2 °C. (N/A)							



CERTIFICATE OF ANALYSIS

Client Name: Pare Corporation
Client Project ID: Masonic Temple
Client Sample ID: B17-39-S-0-2
Date Sampled: 11/23/20 09:35
Percent Solids: 91

ESS Laboratory Work Order: 20K0741
ESS Laboratory Sample ID: 20K0741-04
Sample Matrix: Soil
Units: mg/kg dry

Extraction Method: 3050B

Total Metals

<u>Analyte</u>	<u>Results (MRL)</u>	<u>MDL</u>	<u>Method</u>	<u>Limit</u>	<u>DF</u>	<u>Analyst</u>	<u>Analyzed</u>	<u>I/V</u>	<u>F/V</u>	<u>Batch</u>
Lead	488 (5.37)		6010C		1	KJK	11/25/20 19:45	2.04	100	DK02448



CERTIFICATE OF ANALYSIS

Client Name: Pare Corporation
Client Project ID: Masonic Temple
Client Sample ID: B17-39-S-0-2
Date Sampled: 11/23/20 09:35
Percent Solids: 91

ESS Laboratory Work Order: 20K0741
ESS Laboratory Sample ID: 20K0741-04
Sample Matrix: Soil
Units: mg/L

Extraction Method: 3005A TCLP

1311 TCLP Metals

<u>Analyte</u>	<u>Results (MRL)</u>	<u>MDL</u>	<u>Method</u>	<u>TCLP Limit</u>	<u>DF</u>	<u>Analyst</u>	<u>Analyzed</u>	<u>I/V</u>	<u>F/V</u>	<u>Batch</u>
Lead	0.406 (0.050)		1311/6010C		1	BJV	11/30/20 18:34	50	50	DK02552



CERTIFICATE OF ANALYSIS

Client Name: Pare Corporation
Client Project ID: Masonic Temple
Client Sample ID: B17-39-S-0-2
Date Sampled: 11/23/20 09:35
Percent Solids: 91
Initial Volume: 100
Final Volume: 2000
Extraction Method: 1311

ESS Laboratory Work Order: 20K0741
ESS Laboratory Sample ID: 20K0741-04
Sample Matrix: Soil
Units: °C
Analyst: MKS
Prepared: 11/24/20 20:09

TCLP Extraction by 1311

<u>Analyte</u>	<u>Results (MRL)</u>	<u>MDL</u>	<u>Method</u>	<u>Limit</u>	<u>DF</u>	<u>Analyst</u>	<u>Analyzed</u>	<u>Batch</u>
Temperature (Min C)	20.3 (N/A)		1311		1	MKS	11/25/20 12:15	DK02447
Temperature (Max C)	21.9 (N/A)		1311		1	MKS	11/25/20 12:15	DK02447
Temperature (Range)	Temperature is not within 23 +/-2 °C. (N/A)							



CERTIFICATE OF ANALYSIS

Client Name: Pare Corporation
Client Project ID: Masonic Temple
Client Sample ID: B17-39-S-2-3
Date Sampled: 11/23/20 09:45
Percent Solids: 86

ESS Laboratory Work Order: 20K0741
ESS Laboratory Sample ID: 20K0741-05
Sample Matrix: Soil
Units: mg/kg dry

Extraction Method: 3050B

Total Metals

<u>Analyte</u>	<u>Results (MRL)</u>	<u>MDL</u>	<u>Method</u>	<u>Limit</u>	<u>DF</u>	<u>Analyst</u>	<u>Analyzed</u>	<u>I/V</u>	<u>F/V</u>	<u>Batch</u>
Lead	371 (5.76)		6010C		1	KJK	11/25/20 19:50	2.03	100	DK02448



CERTIFICATE OF ANALYSIS

Client Name: Pare Corporation
Client Project ID: Masonic Temple
Client Sample ID: B17-39-S-2-3
Date Sampled: 11/23/20 09:45
Percent Solids: 86

ESS Laboratory Work Order: 20K0741
ESS Laboratory Sample ID: 20K0741-05
Sample Matrix: Soil
Units: mg/L

Extraction Method: 3005A TCLP

1311 TCLP Metals

<u>Analyte</u>	<u>Results (MRL)</u>	<u>MDL</u>	<u>Method</u>	<u>TCLP Limit</u>	<u>DF</u>	<u>Analyst</u>	<u>Analyzed</u>	<u>I/V</u>	<u>F/V</u>	<u>Batch</u>
Lead	0.062 (0.050)		1311/6010C		1	BJV	11/30/20 18:39	50	50	DK02552



CERTIFICATE OF ANALYSIS

Client Name: Pare Corporation
Client Project ID: Masonic Temple
Client Sample ID: B17-39-S-2-3
Date Sampled: 11/23/20 09:45
Percent Solids: 86
Initial Volume: 100
Final Volume: 2000
Extraction Method: 1311

ESS Laboratory Work Order: 20K0741
ESS Laboratory Sample ID: 20K0741-05
Sample Matrix: Soil
Units: °C
Analyst: MKS
Prepared: 11/24/20 20:09

TCLP Extraction by 1311

<u>Analyte</u>	<u>Results (MRL)</u>	<u>MDL</u>	<u>Method</u>	<u>Limit</u>	<u>DF</u>	<u>Analyst</u>	<u>Analyzed</u>	<u>Batch</u>
Temperature (Min C)	20.3 (N/A)		1311		1	MKS	11/25/20 12:15	DK02447
Temperature (Max C)	21.9 (N/A)		1311		1	MKS	11/25/20 12:15	DK02447
Temperature (Range)	Temperature is not within 23 +/-2 °C. (N/A)							



CERTIFICATE OF ANALYSIS

Client Name: Pare Corporation
Client Project ID: Masonic Temple
Client Sample ID: B17-39-E-0-2
Date Sampled: 11/23/20 10:20
Percent Solids: 86

ESS Laboratory Work Order: 20K0741
ESS Laboratory Sample ID: 20K0741-06
Sample Matrix: Soil
Units: mg/kg dry

Extraction Method: 3050B

Total Metals

<u>Analyte</u>	<u>Results (MRL)</u>	<u>MDL</u>	<u>Method</u>	<u>Limit</u>	<u>DF</u>	<u>Analyst</u>	<u>Analyzed</u>	<u>I/V</u>	<u>F/V</u>	<u>Batch</u>
Lead	413 (5.04)		6010C		1	KJK	11/25/20 19:54	2.31	100	DK02448



CERTIFICATE OF ANALYSIS

Client Name: Pare Corporation
Client Project ID: Masonic Temple
Client Sample ID: B17-39-E-0-2
Date Sampled: 11/23/20 10:20
Percent Solids: 86

ESS Laboratory Work Order: 20K0741
ESS Laboratory Sample ID: 20K0741-06
Sample Matrix: Soil
Units: mg/L

Extraction Method: 3005A TCLP

1311 TCLP Metals

<u>Analyte</u>	<u>Results (MRL)</u>	<u>MDL</u>	<u>Method</u>	<u>TCLP Limit</u>	<u>DF</u>	<u>Analyst</u>	<u>Analyzed</u>	<u>I/V</u>	<u>F/V</u>	<u>Batch</u>
Lead	0.220 (0.050)		1311/6010C		1	BJV	11/30/20 18:43	50	50	DK02552



CERTIFICATE OF ANALYSIS

Client Name: Pare Corporation
Client Project ID: Masonic Temple
Client Sample ID: B17-39-E-0-2
Date Sampled: 11/23/20 10:20
Percent Solids: 86
Initial Volume: 100
Final Volume: 2000
Extraction Method: 1311

ESS Laboratory Work Order: 20K0741
ESS Laboratory Sample ID: 20K0741-06
Sample Matrix: Soil
Units: °C
Analyst: MKS
Prepared: 11/24/20 20:09

TCLP Extraction by 1311

<u>Analyte</u>	<u>Results (MRL)</u>	<u>MDL</u>	<u>Method</u>	<u>Limit</u>	<u>DF</u>	<u>Analyst</u>	<u>Analyzed</u>	<u>Batch</u>
Temperature (Min C)	20.3 (N/A)		1311		1	MKS	11/25/20 12:15	DK02447
Temperature (Max C)	21.9 (N/A)		1311		1	MKS	11/25/20 12:15	DK02447
Temperature (Range)	Temperature is not within 23 +/-2 °C. (N/A)							



CERTIFICATE OF ANALYSIS

Client Name: Pare Corporation
Client Project ID: Masonic Temple
Client Sample ID: B17-39-E-2-3
Date Sampled: 11/23/20 10:30
Percent Solids: 86

ESS Laboratory Work Order: 20K0741
ESS Laboratory Sample ID: 20K0741-07
Sample Matrix: Soil
Units: mg/kg dry

Extraction Method: 3050B

Total Metals

<u>Analyte</u>	<u>Results (MRL)</u>	<u>MDL</u>	<u>Method</u>	<u>Limit</u>	<u>DF</u>	<u>Analyst</u>	<u>Analyzed</u>	<u>I/V</u>	<u>F/V</u>	<u>Batch</u>
Lead	201 (4.68)		6010C		1	KJK	11/25/20 19:59	2.48	100	DK02448



CERTIFICATE OF ANALYSIS

Client Name: Pare Corporation
Client Project ID: Masonic Temple
Client Sample ID: B17-39-E-2-3
Date Sampled: 11/23/20 10:30
Percent Solids: 86

ESS Laboratory Work Order: 20K0741
ESS Laboratory Sample ID: 20K0741-07
Sample Matrix: Soil
Units: mg/L

Extraction Method: 3005A TCLP

1311 TCLP Metals

<u>Analyte</u>	<u>Results (MRL)</u>	<u>MDL</u>	<u>Method</u>	<u>TCLP Limit</u>	<u>DF</u>	<u>Analyst</u>	<u>Analyzed</u>	<u>I/V</u>	<u>F/V</u>	<u>Batch</u>
Lead	0.641 (0.050)		1311/6010C		1	BJV	11/30/20 18:48	50	50	DK02552



CERTIFICATE OF ANALYSIS

Client Name: Pare Corporation
Client Project ID: Masonic Temple
Client Sample ID: B17-39-E-2-3
Date Sampled: 11/23/20 10:30
Percent Solids: 86
Initial Volume: 100
Final Volume: 2000
Extraction Method: 1311

ESS Laboratory Work Order: 20K0741
ESS Laboratory Sample ID: 20K0741-07
Sample Matrix: Soil
Units: °C
Analyst: MKS
Prepared: 11/24/20 20:09

TCLP Extraction by 1311

<u>Analyte</u>	<u>Results (MRL)</u>	<u>MDL</u>	<u>Method</u>	<u>Limit</u>	<u>DF</u>	<u>Analyst</u>	<u>Analyzed</u>	<u>Batch</u>
Temperature (Min C)	20.3 (N/A)		1311		1	MKS	11/25/20 12:15	DK02447
Temperature (Max C)	21.9 (N/A)		1311		1	MKS	11/25/20 12:15	DK02447
Temperature (Range)	Temperature is not within 23 +/-2 °C. (N/A)							



CERTIFICATE OF ANALYSIS

Client Name: Pare Corporation
Client Project ID: Masonic Temple
Client Sample ID: B17-39-W-0-2
Date Sampled: 11/23/20 10:50
Percent Solids: 91

ESS Laboratory Work Order: 20K0741
ESS Laboratory Sample ID: 20K0741-08
Sample Matrix: Soil
Units: mg/kg dry

Extraction Method: 3050B

Total Metals

<u>Analyte</u>	<u>Results (MRL)</u>	<u>MDL</u>	<u>Method</u>	<u>Limit</u>	<u>DF</u>	<u>Analyst</u>	<u>Analyzed</u>	<u>I/V</u>	<u>F/V</u>	<u>Batch</u>
Lead	859 (4.84)		6010C		1	KJK	11/25/20 20:04	2.27	100	DK02448



CERTIFICATE OF ANALYSIS

Client Name: Pare Corporation
Client Project ID: Masonic Temple
Client Sample ID: B17-39-W-0-2
Date Sampled: 11/23/20 10:50
Percent Solids: 91

ESS Laboratory Work Order: 20K0741
ESS Laboratory Sample ID: 20K0741-08
Sample Matrix: Soil
Units: mg/L

Extraction Method: 3005A TCLP

1311 TCLP Metals

<u>Analyte</u>	<u>Results (MRL)</u>	<u>MDL</u>	<u>Method</u>	<u>TCLP Limit</u>	<u>DF</u>	<u>Analyst</u>	<u>Analyzed</u>	<u>I/V</u>	<u>F/V</u>	<u>Batch</u>
Lead	3.31 (0.050)		1311/6010C		1	BJV	11/30/20 18:53	50	50	DK02552



CERTIFICATE OF ANALYSIS

Client Name: Pare Corporation
Client Project ID: Masonic Temple
Client Sample ID: B17-39-W-0-2
Date Sampled: 11/23/20 10:50
Percent Solids: 91
Initial Volume: 100
Final Volume: 2000
Extraction Method: 1311

ESS Laboratory Work Order: 20K0741
ESS Laboratory Sample ID: 20K0741-08
Sample Matrix: Soil
Units: °C
Analyst: MKS
Prepared: 11/24/20 20:09

TCLP Extraction by 1311

<u>Analyte</u>	<u>Results (MRL)</u>	<u>MDL</u>	<u>Method</u>	<u>Limit</u>	<u>DF</u>	<u>Analyst</u>	<u>Analyzed</u>	<u>Batch</u>
Temperature (Min C)	20.3 (N/A)		1311		1	MKS	11/25/20 12:15	DK02447
Temperature (Max C)	21.9 (N/A)		1311		1	MKS	11/25/20 12:15	DK02447
Temperature (Range)	Temperature is not within 23 +/-2 °C. (N/A)							



CERTIFICATE OF ANALYSIS

Client Name: Pare Corporation
Client Project ID: Masonic Temple
Client Sample ID: B17-39-W-2-3
Date Sampled: 11/23/20 11:00
Percent Solids: 91

ESS Laboratory Work Order: 20K0741
ESS Laboratory Sample ID: 20K0741-09
Sample Matrix: Soil
Units: mg/kg dry

Extraction Method: 3050B

Total Metals

<u>Analyte</u>	<u>Results (MRL)</u>	<u>MDL</u>	<u>Method</u>	<u>Limit</u>	<u>DF</u>	<u>Analyst</u>	<u>Analyzed</u>	<u>I/V</u>	<u>F/V</u>	<u>Batch</u>
Lead	329 (5.39)		6010C		1	KJK	11/25/20 20:08	2.05	100	DK02448



CERTIFICATE OF ANALYSIS

Client Name: Pare Corporation
Client Project ID: Masonic Temple
Client Sample ID: B17-39-W-2-3
Date Sampled: 11/23/20 11:00
Percent Solids: 91

ESS Laboratory Work Order: 20K0741
ESS Laboratory Sample ID: 20K0741-09
Sample Matrix: Soil
Units: mg/L

Extraction Method: 3005A TCLP

1311 TCLP Metals

<u>Analyte</u>	<u>Results (MRL)</u>	<u>MDL</u>	<u>Method</u>	<u>TCLP Limit</u>	<u>DF</u>	<u>Analyst</u>	<u>Analyzed</u>	<u>I/V</u>	<u>F/V</u>	<u>Batch</u>
Lead	0.092 (0.050)		1311/6010C		1	BJV	11/30/20 18:58	50	50	DK02552



CERTIFICATE OF ANALYSIS

Client Name: Pare Corporation
Client Project ID: Masonic Temple
Client Sample ID: B17-39-W-2-3
Date Sampled: 11/23/20 11:00
Percent Solids: 91
Initial Volume: 100
Final Volume: 2000
Extraction Method: 1311

ESS Laboratory Work Order: 20K0741
ESS Laboratory Sample ID: 20K0741-09
Sample Matrix: Soil
Units: °C
Analyst: MKS
Prepared: 11/24/20 20:09

TCLP Extraction by 1311

<u>Analyte</u>	<u>Results (MRL)</u>	<u>MDL</u>	<u>Method</u>	<u>Limit</u>	<u>DF</u>	<u>Analyst</u>	<u>Analyzed</u>	<u>Batch</u>
Temperature (Min C)	20.3 (N/A)		1311		1	MKS	11/25/20 12:15	DK02447
Temperature (Max C)	21.9 (N/A)		1311		1	MKS	11/25/20 12:15	DK02447
Temperature (Range)	Temperature is not within 23 +/-2 °C. (N/A)							



CERTIFICATE OF ANALYSIS

Client Name: Pare Corporation
Client Project ID: Masonic Temple

ESS Laboratory Work Order: 20K0741

Quality Control Data

Analyte	Result	MRL	Units	Spike Level	Source Result	%REC	%REC Limits	RPD	RPD Limit	Qualifier
---------	--------	-----	-------	-------------	---------------	------	-------------	-----	-----------	-----------

Total Metals

Batch DK02448 - 3050B

Blank

Lead	ND	5.00	mg/kg wet							
------	----	------	-----------	--	--	--	--	--	--	--

LCS

Lead	139	16.1	mg/kg wet	144.0		97	80-120			
------	-----	------	-----------	-------	--	----	--------	--	--	--

LCS Dup

Lead	140	16.4	mg/kg wet	144.0		97	80-120	0.8	20	
------	-----	------	-----------	-------	--	----	--------	-----	----	--

1311 TCLP Metals

Batch DK02552 - 3005A_TCLP

Blank

Lead	ND	0.050	mg/L							
------	----	-------	------	--	--	--	--	--	--	--

LCS

Lead	0.409	0.050	mg/L	0.5000		82	80-120			
------	-------	-------	------	--------	--	----	--------	--	--	--

LCS Dup

Lead	0.411	0.050	mg/L	0.5000		82	80-120	0.5	20	
------	-------	-------	------	--------	--	----	--------	-----	----	--

8100M Total Petroleum Hydrocarbons

Batch DK02431 - 3546

Blank

Decane (C10)	ND	0.2	mg/kg wet							
Docosane (C22)	ND	0.2	mg/kg wet							
Dodecane (C12)	ND	0.2	mg/kg wet							
Eicosane (C20)	ND	0.2	mg/kg wet							
Hexacosane (C26)	ND	0.2	mg/kg wet							
Hexadecane (C16)	ND	0.2	mg/kg wet							
Nonadecane (C19)	ND	0.2	mg/kg wet							
Nonane (C9)	ND	0.2	mg/kg wet							
Octacosane (C28)	ND	0.2	mg/kg wet							
Octadecane (C18)	ND	0.2	mg/kg wet							
Tetracosane (C24)	ND	0.2	mg/kg wet							
Tetradecane (C14)	ND	0.2	mg/kg wet							
Total Petroleum Hydrocarbons	ND	37.5	mg/kg wet							
Triacontane (C30)	ND	0.2	mg/kg wet							

Surrogate: O-Terphenyl	4.45		mg/kg wet	5.000		89	40-140			
------------------------	------	--	-----------	-------	--	----	--------	--	--	--

LCS

Decane (C10)	1.7	0.2	mg/kg wet	2.500		67	40-140			
Docosane (C22)	1.9	0.2	mg/kg wet	2.500		76	40-140			
Dodecane (C12)	1.8	0.2	mg/kg wet	2.500		71	40-140			
Eicosane (C20)	1.9	0.2	mg/kg wet	2.500		75	40-140			
Hexacosane (C26)	1.9	0.2	mg/kg wet	2.500		75	40-140			
Hexadecane (C16)	1.9	0.2	mg/kg wet	2.500		74	40-140			



CERTIFICATE OF ANALYSIS

Client Name: Pare Corporation
Client Project ID: Masonic Temple

ESS Laboratory Work Order: 20K0741

Quality Control Data

Analyte	Result	MRL	Units	Spike Level	Source Result	%REC	%REC Limits	RPD	RPD Limit	Qualifier
---------	--------	-----	-------	-------------	---------------	------	-------------	-----	-----------	-----------

8100M Total Petroleum Hydrocarbons

Batch DK02431 - 3546

Nonadecane (C19)	1.9	0.2	mg/kg wet	2.500		78	40-140			
Nonane (C9)	1.5	0.2	mg/kg wet	2.500		61	30-140			
Octacosane (C28)	1.9	0.2	mg/kg wet	2.500		76	40-140			
Octadecane (C18)	1.9	0.2	mg/kg wet	2.500		74	40-140			
Tetracosane (C24)	1.9	0.2	mg/kg wet	2.500		75	40-140			
Tetradecane (C14)	1.8	0.2	mg/kg wet	2.500		73	40-140			
Total Petroleum Hydrocarbons	26.3	37.5	mg/kg wet	35.00		75	40-140			
Triacontane (C30)	1.9	0.2	mg/kg wet	2.500		74	40-140			

Surrogate: O-Terphenyl

4.37 mg/kg wet 5.000 87 40-140

LCS Dup

Decane (C10)	1.6	0.2	mg/kg wet	2.500		65	40-140	4	25	
Docosane (C22)	1.8	0.2	mg/kg wet	2.500		74	40-140	3	25	
Dodecane (C12)	1.7	0.2	mg/kg wet	2.500		69	40-140	3	25	
Eicosane (C20)	1.8	0.2	mg/kg wet	2.500		73	40-140	3	25	
Hexacosane (C26)	1.8	0.2	mg/kg wet	2.500		73	40-140	3	25	
Hexadecane (C16)	1.8	0.2	mg/kg wet	2.500		72	40-140	3	25	
Nonadecane (C19)	1.9	0.2	mg/kg wet	2.500		76	40-140	3	25	
Nonane (C9)	1.5	0.2	mg/kg wet	2.500		58	30-140	5	25	
Octacosane (C28)	1.8	0.2	mg/kg wet	2.500		73	40-140	4	25	
Octadecane (C18)	1.8	0.2	mg/kg wet	2.500		72	40-140	3	25	
Tetracosane (C24)	1.8	0.2	mg/kg wet	2.500		73	40-140	3	25	
Tetradecane (C14)	1.8	0.2	mg/kg wet	2.500		71	40-140	2	25	
Total Petroleum Hydrocarbons	25.4	37.5	mg/kg wet	35.00		73	40-140	4	25	
Triacontane (C30)	1.8	0.2	mg/kg wet	2.500		72	40-140	3	25	

Surrogate: O-Terphenyl

4.19 mg/kg wet 5.000 84 40-140



CERTIFICATE OF ANALYSIS

Client Name: Pare Corporation
Client Project ID: Masonic Temple

ESS Laboratory Work Order: 20K0741

Notes and Definitions

- Z18 Temperature is not within 23 +/-2 °C.
- U Analyte included in the analysis, but not detected
- D Diluted.
- ND Analyte NOT DETECTED at or above the MRL (LOQ), LOD for DoD Reports, MDL for J-Flagged Analytes
- dry Sample results reported on a dry weight basis
- RPD Relative Percent Difference
- MDL Method Detection Limit
- MRL Method Reporting Limit
- LOD Limit of Detection
- LOQ Limit of Quantitation
- DL Detection Limit
- I/V Initial Volume
- F/V Final Volume
- § Subcontracted analysis; see attached report
- 1 Range result excludes concentrations of surrogates and/or internal standards eluting in that range.
- 2 Range result excludes concentrations of target analytes eluting in that range.
- 3 Range result excludes the concentration of the C9-C10 aromatic range.
- Avg Results reported as a mathematical average.
- NR No Recovery
- [CALC] Calculated Analyte
- SUB Subcontracted analysis; see attached report
- RL Reporting Limit
- EDL Estimated Detection Limit
- MF Membrane Filtration
- MPN Most Probably Number
- TNTC Too numerous to Count
- CFU Colony Forming Units



CERTIFICATE OF ANALYSIS

Client Name: Pare Corporation
Client Project ID: Masonic Temple

ESS Laboratory Work Order: 20K0741

ESS LABORATORY CERTIFICATIONS AND ACCREDITATIONS

ENVIRONMENTAL

Rhode Island Potable and Non Potable Water: LAI00179
<http://www.health.ri.gov/find/labs/analytical/ESS.pdf>

Connecticut Potable and Non Potable Water, Solid and Hazardous Waste: PH-0750
http://www.ct.gov/dph/lib/dph/environmental_health/environmental_laboratories/pdf/OutOfStateCommercialLaboratories.pdf

Maine Potable and Non Potable Water, and Solid and Hazardous Waste: RI00002
<http://www.maine.gov/dhhs/mecdc/environmental-health/dwp/partners/labCert.shtml>

Massachusetts Potable and Non Potable Water: M-RI002
<http://public.dep.state.ma.us/Labcert/Labcert.aspx>

New Hampshire (NELAP accredited) Potable and Non Potable Water, Solid and Hazardous Waste: 2424
<http://des.nh.gov/organization/divisions/water/dwgb/nhelap/index.htm>

New York (NELAP accredited) Non Potable Water, Solid and Hazardous Waste: 11313
<http://www.wadsworth.org/labcert/elap/comm.html>

New Jersey (NELAP accredited) Non Potable Water, Solid and Hazardous Waste: RI006
http://datamine2.state.nj.us/DEP_OPRA/OpraMain/pi_main?mode=pi_by_site&sort_order=PI_NAMEA&Select+a+Site:=58715

United States Department of Agriculture Soil Permit: P330-12-00139

Pennsylvania: 68-01752
<http://www.dep.pa.gov/Business/OtherPrograms/Labs/Pages/Laboratory-Accreditation-Program.aspx>

ESS Laboratory Sample and Cooler Receipt Checklist

Client: Pare Corporation - TB

ESS Project ID: 20K0741

Date Received: 11/23/2020

Shipped/Delivered Via: Client

Project Due Date: 12/2/2020

Days for Project: 5 Day

- 1. Air bill manifest present? No
Air No.: NA
- 2. Were custody seals present? No
- 3. Is radiation count <100 CPM? Yes
- 4. Is a Cooler Present? Yes
Temp: 2.4 Iced with: Ice
- 5. Was COC signed and dated by client? Yes

- 6. Does COC match bottles? Yes
- 7. Is COC complete and correct? Yes
- 8. Were samples received intact? Yes
- 9. Were labs informed about short holds & rushes? Yes / No / NA NA
- 10. Were any analyses received outside of hold time? Yes / No No

11. Any Subcontracting needed? Yes / No
ESS Sample IDs: _____
Analysis: _____
TAT: _____

12. Were VOAs received? Yes / No
a. Air bubbles in aqueous VOAs? Yes / No
b. Does methanol cover soil completely? Yes / No / NA

13. Are the samples properly preserved? Yes / No
a. If metals preserved upon receipt: Date: _____ Time: _____ By: _____
b. Low Level VOA vials frozen: Date: _____ Time: _____ By: _____

Sample Receiving Notes:

14. Was there a need to contact Project Manager? Yes / No
a. Was there a need to contact the client? Yes / No
Who was contacted? _____ Date: _____ Time: _____ By: _____

Sample Number	Container ID	Proper Container	Air Bubbles Present	Sufficient Volume	Container Type	Preservative	Record pH (Cyanide and 608 Pesticides)
1	112388	Yes	N/A	Yes	8 oz jar	NP	
2	112389	Yes	N/A	Yes	8 oz jar	NP	
3	112390	Yes	N/A	Yes	8 oz jar	NP	
4	112391	Yes	N/A	Yes	8 oz jar	NP	
5	112392	Yes	N/A	Yes	8 oz jar	NP	
6	112393	Yes	N/A	Yes	8 oz jar	NP	
7	112394	Yes	N/A	Yes	8 oz jar	NP	
8	112395	Yes	N/A	Yes	8 oz jar	NP	
9	112396	Yes	N/A	Yes	8 oz jar	NP	

2nd Review

- Were all containers scanned into storage/lab? Initials C
- Are barcode labels on correct containers? Yes / No
 - Are all Flashpoint stickers attached/container ID # circled? Yes / No / NA
 - Are all Hex Chrome stickers attached? Yes / No / NA
 - Are all QC stickers attached? Yes / No / NA
 - Are VOA stickers attached if bubbles noted? Yes / No / NA

ESS Laboratory Sample and Cooler Receipt Checklist


Client: Pare Corporation - TB

ESS Project ID: 20K0741

Date Received: 11/23/2020

Completed By:  Date & Time: 12:29 11/23/20

Reviewed By:  Date & Time: 13:35 11/23/20

Delivered By:  Date & Time: 13:35 11/23/20



185 Frances Avenue
 Cranston, RI 02921
 Phone: 401-461-7181
 Fax: 401-461-4486
 www.esslaboratory.com

CHAIN OF CUSTODY

ESS Lab # 2010741 Page of
ELECTRONIC DELIVERABLES (Final Reports are PDF)

Turn Time > 5 5 4 3 2 1 Same Day
 Regulatory State: RI Criteria:
 Is this project for any of the following?:
 CT RCP MA MCP RGP Permit 401 WQ

Limit Checker State Forms EQUIS
 Excel Hard Copy Enviro Data
 CLP-Like Package Other (Specify) →

CLIENT INFORMATION
 Client: Pare Corp
 Address: 8 Blackstone Valley Place
 Phone: _____
 Email Distribution List: hprasad@parecorp.com

PROJECT INFORMATION
 Project Name: Masonic Temple
 Project Location: Pawtucket, RI
 Project Number: 14106.06
 Project Manager: Peter Georgetti
 Bill to: Accounting
 PO#: _____
 Quote#: _____

HDM 11/24/20
 Client acknowledges that sampling is compliant with all EPA / State regulatory programs

REQUESTED ANALYSES

Sample ID	Total Lead	TCLP Lead	TPH	Total Number of Bottles
1	X	X	X	
2			X	
3			X	
4			X	
5				
6				
7				
8				
9				

ESS Lab ID	Collection Date	Collection Time	Sample Type	Sample Matrix	Sample ID
1	11/23	9:10	Comp	Soil	B17-39-N-0-2
2		9:15			-N-0-2D
3		9:20			-N-2-3
4		9:35			-S-0-2
5		9:45			-S-2-3
6		10:20			-E-0-2
7		10:30			-E-2-3
8		10:50			-W-0-2
9		11:00		Soil	-W-2-3

Container Type: AC-Air Cassette AG-Amber Glass B-BOD Bottle C-Cubitainer J-Jar O-Other P-Poly S-Sterile V-Vial
 Container Volume: 1-100 mL 2-2.5 gal 3-250 mL 4-300 mL 5-500 mL 6-1L 7-VOA 8-2 oz 9-4 oz 10-8 oz 11-Other*
 Preservation Code: 1-Non Preserved 2-HCl 3-H2SO4 4-HNO3 5-NaOH 6-Methanol 7-Na2S2O3 8-ZnAc2, NaOH 9-NH4Cl 10-DI H2O 11-Other*

Chain needs to be filled out neatly and completely for on time delivery.

Sampled by: _____
 Laboratory Use Only
 Cooler Temperature (°C): 24
 Comments: * Please specify "Other" preservative and containers types in this space
Run TCLP it exceeds 20x RPL: Call Pare first
 All samples submitted are subject to ESS Laboratory's payment terms and conditions.
 Dissolved Filtration Lab Filter

Relinquished by (Signature)	Date	Time	Received by (Signature)	Relinquished by (Signature)	Date	Time	Received by (Signature)
<u>Michael Moulis</u>	<u>11/23/2020</u>	<u>11:27</u>	<u>Taylor Davis</u>				

Appendix K
Analytical Lab Reports
Groundwater Samples



CERTIFICATE OF ANALYSIS

Harsha Prasad
Pare Corporation
8 Blackstone Valley Place
Lincoln, RI 02865

RE: NBC Phase III - RGP (14106.03)
ESS Laboratory Work Order Number: 19H0747

This signed Certificate of Analysis is our approved release of your analytical results. These results are only representative of sample aliquots received at the laboratory. ESS Laboratory expects its clients to follow all regulatory sampling guidelines. Beginning with this page, the entire report has been paginated. This report should not be copied except in full without the approval of the laboratory. Samples will be disposed of thirty days after the final report has been delivered. If you have any questions or concerns, please feel free to call our Customer Service Department.

Laurel Stoddard
Laboratory Director

REVIEWED
By ESS Laboratory at 3:29 pm, Aug 29, 2019

Analytical Summary

The project as described above has been analyzed in accordance with the ESS Quality Assurance Plan. This plan utilizes the following methodologies: US EPA SW-846, US EPA Methods for Chemical Analysis of Water and Wastes per 40 CFR Part 136, APHA Standard Methods for the Examination of Water and Wastewater, American Society for Testing and Materials (ASTM), and other recognized methodologies. The analyses with these noted observations are in conformance to the Quality Assurance Plan. In chromatographic analysis, manual integration is frequently used instead of automated integration because it produces more accurate results.

The test results present in this report are in compliance with TNI and relative state standards, and/or client Quality Assurance Project Plans (QAPP). The laboratory has reviewed the following: Sample Preservations, Hold Times, Initial Calibrations, Continuing Calibrations, Method Blanks, Blank Spikes, Blank Spike Duplicates, Duplicates, Matrix Spikes, Matrix Spike Duplicates, Surrogates and Internal Standards. Any results which were found to be outside of the recommended ranges stated in our SOPs will be noted in the Project Narrative.



CERTIFICATE OF ANALYSIS

Client Name: Pare Corporation
Client Project ID: NBC Phase III - RGP

ESS Laboratory Work Order: 19H0747

SAMPLE RECEIPT

The following samples were received on August 22, 2019 for the analyses specified on the enclosed Chain of Custody Record.

The samples and analyses listed below were analyzed in accordance with the 2017 Remediation General Permit under the National Pollutant Discharge Elimination System (NPDES).

<u>Lab Number</u>	<u>Sample Name</u>	<u>Matrix</u>	<u>Analysis</u>
19H0747-01	B17-34	Ground Water	200.7, 200.8, 2320B, 245.1, 2540C, 300.0, 3113B, 350.1, 3500Cr B-2009, 353.2, 365.1, 420.1, 4500 CN CE, 4500 H+ B, 4500Cl D, 504.1, 524.2, 608.3, 625.1 SIM, 8100M, 8270D SIM, HACH
19H0747-02	B17-8A	Ground Water	200.7, 200.8, 2320B, 245.1, 2540C, 300.0, 3113B, 350.1, 3500Cr B-2009, 353.2, 365.1, 420.1, 4500 CN CE, 4500 H+ B, 4500Cl D, 504.1, 524.2, 608.3, 625.1 SIM, 8100M, 8270D SIM, HACH
19H0747-03	B17-10	Ground Water	200.7, 200.8, 2320B, 245.1, 2540C, 300.0, 3113B, 350.1, 3500Cr B-2009, 353.2, 365.1, 420.1, 4500 CN CE, 4500 H+ B, 4500Cl D, 504.1, 524.2, 608.3, 625.1 SIM, 8100M, 8270D SIM, HACH



CERTIFICATE OF ANALYSIS

Client Name: Pare Corporation
Client Project ID: NBC Phase III - RGP

ESS Laboratory Work Order: 19H0747

PROJECT NARRATIVE

524.2 Volatile Organic Compounds

- C9H0527-CCV1 Continuing Calibration %Diff/Drift is above control limit (CD+).
Methylene Chloride (68% @ 30%)
- CH92325-BS1 Blank Spike recovery is above upper control limit (B+).
Methylene Chloride (144% @ 70-130%)
- CH92325-BSD1 Blank Spike recovery is above upper control limit (B+).
Methylene Chloride (185% @ 70-130%)
- CH92325-BSD1 Relative percent difference for duplicate is outside of criteria (D+).
Methylene Chloride (25% @ 20%)
- CH92638-BS1 Blank Spike recovery is above upper control limit (B+).
Methylene Chloride (140% @ 70-130%)
- CH92638-BSD1 Blank Spike recovery is above upper control limit (B+).
Methylene Chloride (190% @ 70-130%)
- CH92638-BSD1 Relative percent difference for duplicate is outside of criteria (D+).
Methylene Chloride (30% @ 20%)

625.1(SIM) Semi-Volatile Organic Compounds

- 19H0747-01 Surrogate recovery(ies) above upper control limit (S+).
2,4,6-Tribromophenol (137% @ 15-110%)
- 19H0747-02 Surrogate recovery(ies) above upper control limit (S+).
2,4,6-Tribromophenol (155% @ 15-110%)
- 19H0747-03 Surrogate recovery(ies) above upper control limit (S+).
2,4,6-Tribromophenol (161% @ 15-110%)
- C9H0540-CCV1 Calibration required quadratic regression (Q).
2,4,6-Tribromophenol (149% @ 80-120%), Pentachlorophenol (88% @ 80-120%)
- C9H0540-CCV1 Continuing Calibration %Diff/Drift is above control limit (CD+).
2,4,6-Tribromophenol (49% @ 20%)
- CH92609-BLK1 Surrogate recovery(ies) above upper control limit (S+).
2,4,6-Tribromophenol (126% @ 15-110%)
- CH92609-BS1 Blank Spike recovery is above upper control limit (B+).
2,4,6-Tribromophenol (165% @ 15-110%)
- CH92609-BSD1 Blank Spike recovery is above upper control limit (B+).
2,4,6-Tribromophenol (155% @ 15-110%)

Classical Chemistry

- 19H0747-01 The maximum holding time listed in 40 CFR Part 136 Table II for pH, Dissolved Oxygen, Sulfite and Residual Chlorine is fifteen minutes.
- 19H0747-02 The maximum holding time listed in 40 CFR Part 136 Table II for pH, Dissolved Oxygen, Sulfite and Residual Chlorine is fifteen minutes.
- 19H0747-03 The maximum holding time listed in 40 CFR Part 136 Table II for pH, Dissolved Oxygen, Sulfite and Residual Chlorine is fifteen minutes.



CERTIFICATE OF ANALYSIS

Client Name: Pare Corporation
Client Project ID: NBC Phase III - RGP

ESS Laboratory Work Order: 19H0747

No other observations noted.

End of Project Narrative.

DATA USABILITY LINKS

To ensure you are viewing the most current version of the documents below, please clear your internet cookies for www.ESSLaboratory.com. Consult your IT Support personnel for information on how to clear your internet cookies.

[Definitions of Quality Control Parameters](#)

[Semivolatile Organics Internal Standard Information](#)

[Semivolatile Organics Surrogate Information](#)

[Volatile Organics Internal Standard Information](#)

[Volatile Organics Surrogate Information](#)

[EPH and VPH Alkane Lists](#)



CERTIFICATE OF ANALYSIS

Client Name: Pare Corporation
Client Project ID: NBC Phase III - RGP

ESS Laboratory Work Order: 19H0747

CURRENT SW-846 METHODOLOGY VERSIONS

Analytical Methods

- 1010A - Flashpoint
- 6010C - ICP
- 6020A - ICP MS
- 7010 - Graphite Furnace
- 7196A - Hexavalent Chromium
- 7470A - Aqueous Mercury
- 7471B - Solid Mercury
- 8011 - EDB/DBCP/TCP
- 8015C - GRO/DRO
- 8081B - Pesticides
- 8082A - PCB
- 8100M - TPH
- 8151A - Herbicides
- 8260B - VOA
- 8270D - SVOA
- 8270D SIM - SVOA Low Level
- 9014 - Cyanide
- 9038 - Sulfate
- 9040C - Aqueous pH
- 9045D - Solid pH (Corrosivity)
- 9050A - Specific Conductance
- 9056A - Anions (IC)
- 9060A - TOC
- 9095B - Paint Filter
- MADEP 04-1.1 - EPH
- MADEP 18-2.1 - VPH

Prep Methods

- 3005A - Aqueous ICP Digestion
- 3020A - Aqueous Graphite Furnace / ICP MS Digestion
- 3050B - Solid ICP / Graphite Furnace / ICP MS Digestion
- 3060A - Solid Hexavalent Chromium Digestion
- 3510C - Separatory Funnel Extraction
- 3520C - Liquid / Liquid Extraction
- 3540C - Manual Soxhlet Extraction
- 3541 - Automated Soxhlet Extraction
- 3546 - Microwave Extraction
- 3580A - Waste Dilution
- 5030B - Aqueous Purge and Trap
- 5030C - Aqueous Purge and Trap
- 5035A - Solid Purge and Trap

SW846 Reactivity Methods 7.3.3.2 (Reactive Cyanide) and 7.3.4.1 (Reactive Sulfide) have been withdrawn by EPA. These methods are reported per client request and are not NELAP accredited.



CERTIFICATE OF ANALYSIS

Client Name: Pare Corporation
Client Project ID: NBC Phase III - RGP
Client Sample ID: B17-8A
Date Sampled: 08/22/19 14:55
Percent Solids: N/A

ESS Laboratory Work Order: 19H0747
ESS Laboratory Sample ID: 19H0747-02
Sample Matrix: Ground Water
Units: ug/L

Extraction Method: 3005A/200.7

Total Metals

<u>Analyte</u>	<u>Results (MRL)</u>	<u>MDL</u>	<u>Method</u>	<u>Limit</u>	<u>DF</u>	<u>Analyst</u>	<u>Analyzed</u>	<u>I/V</u>	<u>F/V</u>	<u>Batch</u>
Antimony	5.6 (2.0)		200.8		50	NAR	08/28/19 18:25	100	10	CH92338
Arsenic	ND (0.5)	0.08	3113B		1	KJK	08/28/19 6:24	100	10	CH92338
Cadmium	0.4 (0.2)		200.8		5	NAR	08/27/19 20:52	100	10	CH92338
Calcium	228000 (2000)		200.7		100	NAR	08/27/19 12:47	100	10	CH92338
Chromium	12.8 (1.0)	0.3	200.7		1	KJK	08/26/19 16:21	100	10	CH92338
Chromium III	12.8 (10.0)		200.7		1	CCP	08/26/19 16:21	1	1	[CALC]
Copper	41.9 (2.0)	0.4	200.7		1	KJK	08/26/19 16:21	100	10	CH92338
Hardness	580000 (4990)		200.7		100	KJK	08/27/19 12:47	1	1	[CALC]
Iron	2340 (10.0)	2.3	200.7		1	KJK	08/26/19 16:21	100	10	CH92338
Lead	4.1 (0.5)	0.1	200.8		5	NAR	08/27/19 20:52	100	10	CH92338
Magnesium	2840 (20.0)		200.7		1	KJK	08/26/19 16:21	100	10	CH92338
Manganese	113 (2.00)		200.7		1	KJK	08/26/19 16:21	100	10	CH92338
Mercury	ND (0.2)	0.1	245.1		1	MKS	08/26/19 14:52	20	40	CH92245
Nickel	5.9 (5.0)	0.2	200.7		1	KJK	08/26/19 16:21	100	10	CH92338
Potassium	38000 (10000)		200.7		20	KJK	08/27/19 12:51	100	10	CH92338
Selenium	J 0.4 (1.0)	0.1	3113B		1	KJK	08/28/19 1:12	100	10	CH92338
Silver	1.6 (0.5)		200.8		5	NAR	08/27/19 20:52	100	10	CH92338
Sodium	203000 (50000)		200.7		100	KJK	08/27/19 12:47	100	10	CH92338
Zinc	28.4 (5.0)	0.9	200.7		1	KJK	08/26/19 16:21	100	10	CH92338



CERTIFICATE OF ANALYSIS

Client Name: Pare Corporation
Client Project ID: NBC Phase III - RGP
Client Sample ID: B17-8A
Date Sampled: 08/22/19 14:55
Percent Solids: N/A
Initial Volume: 25
Final Volume: 25
Extraction Method: 524.2

ESS Laboratory Work Order: 19H0747
ESS Laboratory Sample ID: 19H0747-02
Sample Matrix: Ground Water
Units: ug/L
Analyst: MD

524.2 Volatile Organic Compounds

<u>Analyte</u>	<u>Results (MRL)</u>	<u>MDL</u>	<u>Method</u>	<u>Limit</u>	<u>DF</u>	<u>Analyzed</u>	<u>Sequence</u>	<u>Batch</u>
1,1,1-Trichloroethane	ND (0.5)	0.09	524.2		1	08/23/19 15:24	C9H0496	CH92325
1,1,2-Trichloroethane	ND (0.5)	0.1	524.2		1	08/23/19 15:24	C9H0496	CH92325
1,1-Dichloroethane	J 0.3 (0.5)	0.09	524.2		1	08/23/19 15:24	C9H0496	CH92325
1,1-Dichloroethene	J 0.4 (0.5)	0.2	524.2		1	08/23/19 15:24	C9H0496	CH92325
1,2-Dichlorobenzene	ND (0.5)	0.07	524.2		1	08/23/19 15:24	C9H0496	CH92325
1,2-Dichloroethane	ND (0.5)	0.1	524.2		1	08/23/19 15:24	C9H0496	CH92325
1,3-Dichlorobenzene	ND (0.5)	0.06	524.2		1	08/23/19 15:24	C9H0496	CH92325
1,4-Dichlorobenzene	J 0.3 (0.5)	0.08	524.2		1	08/23/19 15:24	C9H0496	CH92325
Acetone	19.2 (5.0)	1.7	524.2		1	08/23/19 15:24	C9H0496	CH92325
Benzene	ND (0.5)	0.06	524.2		1	08/23/19 15:24	C9H0496	CH92325
Carbon Tetrachloride	ND (0.3)	0.09	524.2		1	08/23/19 15:24	C9H0496	CH92325
cis-1,2-Dichloroethene	27.9 (0.5)	0.09	524.2		1	08/23/19 15:24	C9H0496	CH92325
Ethylbenzene	ND (0.5)	0.07	524.2		1	08/23/19 15:24	C9H0496	CH92325
Methyl tert-Butyl Ether	ND (0.5)	0.1	524.2		1	08/23/19 15:24	C9H0496	CH92325
Methylene Chloride	ND (0.5)	0.1	524.2		1	08/23/19 15:24	C9H0496	CH92325
Naphthalene	2.4 (0.5)	0.2	524.2		1	08/23/19 15:24	C9H0496	CH92325
Tertiary-amyl methyl ether	ND (1.0)	0.1	524.2		1	08/23/19 15:24	C9H0496	CH92325
Tertiary-butyl Alcohol	ND (25.0)	10.0	524.2		1	08/23/19 15:24	C9H0496	CH92325
Tetrachloroethene	2060 (50.0)	18.0	524.2		100	08/26/19 14:35	C9H0496	CH92325
Toluene	0.9 (0.5)	0.06	524.2		1	08/23/19 15:24	C9H0496	CH92325
Trichloroethene	238 (50.0)	10.0	524.2		100	08/26/19 14:35	C9H0496	CH92325
Vinyl Chloride	ND (0.2)	0.06	524.2		1	08/23/19 15:24	C9H0496	CH92325
Xylene O	ND (0.5)	0.07	524.2		1	08/23/19 15:24	C9H0496	CH92325
Xylene P,M	ND (0.5)	0.1	524.2		1	08/23/19 15:24	C9H0496	CH92325

	<i>%Recovery</i>	<i>Qualifier</i>	<i>Limits</i>
<i>Surrogate: 1,2-Dichlorobenzene-d4</i>	97 %		80-120
<i>Surrogate: 4-Bromofluorobenzene</i>	97 %		80-120



CERTIFICATE OF ANALYSIS

Client Name: Pare Corporation
Client Project ID: NBC Phase III - RGP
Client Sample ID: B17-8A
Date Sampled: 08/22/19 14:55
Percent Solids: N/A
Initial Volume: 1070
Final Volume: 1
Extraction Method: 3510C

ESS Laboratory Work Order: 19H0747
ESS Laboratory Sample ID: 19H0747-02
Sample Matrix: Ground Water
Units: ug/L
Analyst: MJV
Prepared: 8/23/19 10:03

608.3 Polychlorinated Biphenyls (PCB)

<u>Analyte</u>	<u>Results (MRL)</u>	<u>MDL</u>	<u>Method</u>	<u>Limit</u>	<u>DF</u>	<u>Analyzed</u>	<u>Sequence</u>	<u>Batch</u>
Aroclor 1016	ND (0.09)	0.04	608.3		1	08/26/19 22:22		CH92202
Aroclor 1221	ND (0.09)	0.04	608.3		1	08/26/19 22:22		CH92202
Aroclor 1232	ND (0.09)	0.04	608.3		1	08/26/19 22:22		CH92202
Aroclor 1242	ND (0.09)	0.04	608.3		1	08/26/19 22:22		CH92202
Aroclor 1248	ND (0.09)	0.04	608.3		1	08/26/19 22:22		CH92202
Aroclor 1254	ND (0.09)	0.04	608.3		1	08/26/19 22:22		CH92202
Aroclor 1260	ND (0.09)	0.04	608.3		1	08/26/19 22:22		CH92202
Aroclor 1262	ND (0.09)	0.04	608.3		1	08/26/19 22:22		CH92202
Aroclor 1268	ND (0.09)	0.04	608.3		1	08/26/19 22:22		CH92202

	<i>%Recovery</i>	<i>Qualifier</i>	<i>Limits</i>
<i>Surrogate: Decachlorobiphenyl</i>	66 %		30-150
<i>Surrogate: Decachlorobiphenyl [2C]</i>	81 %		30-150
<i>Surrogate: Tetrachloro-m-xylene</i>	63 %		30-150
<i>Surrogate: Tetrachloro-m-xylene [2C]</i>	80 %		30-150



CERTIFICATE OF ANALYSIS

Client Name: Pare Corporation
Client Project ID: NBC Phase III - RGP
Client Sample ID: B17-8A
Date Sampled: 08/22/19 14:55
Percent Solids: N/A
Initial Volume: 1070
Final Volume: 0.25
Extraction Method: 3510C

ESS Laboratory Work Order: 19H0747
ESS Laboratory Sample ID: 19H0747-02
Sample Matrix: Ground Water
Units: ug/L
Analyst: IBM
Prepared: 8/26/19 13:53

625.1(SIM) Semi-Volatile Organic Compounds

<u>Analyte</u>	<u>Results (MRL)</u>	<u>MDL</u>	<u>Method</u>	<u>Limit</u>	<u>DF</u>	<u>Analyzed</u>	<u>Sequence</u>	<u>Batch</u>
Acenaphthene	0.52 (0.19)	0.04	625.1 SIM		1	08/27/19 19:47	C9H0540	CH92609
Acenaphthylene	J 0.08 (0.19)	0.03	625.1 SIM		1	08/27/19 19:47	C9H0540	CH92609
Anthracene	J 0.12 (0.19)	0.03	625.1 SIM		1	08/27/19 19:47	C9H0540	CH92609
Benzo(a)anthracene	J 0.02 (0.05)	0.01	625.1 SIM		1	08/27/19 19:47	C9H0540	CH92609
Benzo(a)pyrene	ND (0.05)	0.01	625.1 SIM		1	08/27/19 19:47	C9H0540	CH92609
Benzo(b)fluoranthene	ND (0.05)	0.02	625.1 SIM		1	08/27/19 19:47	C9H0540	CH92609
Benzo(g,h,i)perylene	ND (0.19)	0.02	625.1 SIM		1	08/27/19 19:47	C9H0540	CH92609
Benzo(k)fluoranthene	ND (0.05)	0.02	625.1 SIM		1	08/27/19 19:47	C9H0540	CH92609
bis(2-Ethylhexyl)phthalate	ND (2.34)	0.19	625.1 SIM		1	08/27/19 19:47	C9H0540	CH92609
Butylbenzylphthalate	ND (2.34)	0.19	625.1 SIM		1	08/27/19 19:47	C9H0540	CH92609
Chrysene	J 0.01 (0.05)	0.01	625.1 SIM		1	08/27/19 19:47	C9H0540	CH92609
Dibenzo(a,h)Anthracene	ND (0.05)	0.02	625.1 SIM		1	08/27/19 19:47	C9H0540	CH92609
Diethylphthalate	ND (2.34)	0.19	625.1 SIM		1	08/27/19 19:47	C9H0540	CH92609
Dimethylphthalate	ND (2.34)	0.19	625.1 SIM		1	08/27/19 19:47	C9H0540	CH92609
Di-n-butylphthalate	ND (2.34)	0.19	625.1 SIM		1	08/27/19 19:47	C9H0540	CH92609
Di-n-octylphthalate	J 0.30 (2.34)	0.19	625.1 SIM		1	08/27/19 19:47	C9H0540	CH92609
Fluoranthene	J 0.14 (0.19)	0.02	625.1 SIM		1	08/27/19 19:47	C9H0540	CH92609
Fluorene	0.25 (0.19)	0.03	625.1 SIM		1	08/27/19 19:47	C9H0540	CH92609
Indeno(1,2,3-cd)Pyrene	ND (0.05)	0.02	625.1 SIM		1	08/27/19 19:47	C9H0540	CH92609
Naphthalene	1.54 (0.19)	0.04	625.1 SIM		1	08/27/19 19:47	C9H0540	CH92609
Pentachlorophenol	ND (0.84)	0.30	625.1 SIM		1	08/27/19 19:47	C9H0540	CH92609
Phenanthrene	0.66 (0.19)	0.04	625.1 SIM		1	08/27/19 19:47	C9H0540	CH92609
Pyrene	J 0.10 (0.19)	0.02	625.1 SIM		1	08/27/19 19:47	C9H0540	CH92609

	<i>%Recovery</i>	<i>Qualifier</i>	<i>Limits</i>
<i>Surrogate: 1,2-Dichlorobenzene-d4</i>	41 %		30-130
<i>Surrogate: 2,4,6-Tribromophenol</i>	155 %	S+	15-110
<i>Surrogate: 2-Fluorobiphenyl</i>	61 %		30-130
<i>Surrogate: Nitrobenzene-d5</i>	88 %		30-130
<i>Surrogate: p-Terphenyl-d14</i>	88 %		30-130



CERTIFICATE OF ANALYSIS

Client Name: Pare Corporation
Client Project ID: NBC Phase III - RGP
Client Sample ID: B17-8A
Date Sampled: 08/22/19 14:55
Percent Solids: N/A
Initial Volume: 1070
Final Volume: 1
Extraction Method: 3510C

ESS Laboratory Work Order: 19H0747
ESS Laboratory Sample ID: 19H0747-02
Sample Matrix: Ground Water
Units: ug/L
Analyst: CAD
Prepared: 8/23/19 11:58

8100M Total Petroleum Hydrocarbons

<u>Analyte</u>	<u>Results (MRL)</u>	<u>MDL</u>	<u>Method</u>	<u>Limit</u>	<u>DF</u>	<u>Analyzed</u>	<u>Sequence</u>	<u>Batch</u>
Total Petroleum Hydrocarbons	J 93 (187)	62	8100M		1	08/23/19 19:37	C9H0464	CH92307
		<i>%Recovery</i>	<i>Qualifier</i>	<i>Limits</i>				
<i>Surrogate: O-Terphenyl</i>		96 %		40-140				



CERTIFICATE OF ANALYSIS

Client Name: Pare Corporation
Client Project ID: NBC Phase III - RGP
Client Sample ID: B17-8A
Date Sampled: 08/22/19 14:55
Percent Solids: N/A
Initial Volume: 500
Final Volume: 0.5
Extraction Method: 3535A

ESS Laboratory Work Order: 19H0747
ESS Laboratory Sample ID: 19H0747-02
Sample Matrix: Ground Water
Units: ug/L
Analyst: IBM
Prepared: 8/23/19 16:15

8270D(SIM) Semi-Volatile Organic Compounds w/ Isotope Dilution

<u>Analyte</u>	<u>Results (MRL)</u>	<u>MDL</u>	<u>Method</u>	<u>Limit</u>	<u>DF</u>	<u>Analyzed</u>	<u>Sequence</u>	<u>Batch</u>
1,4-Dioxane	J 0.201 (0.250)	0.0800	8270D SIM		1	08/28/19 9:29	C9H0550	CH92349
		<i>%Recovery</i>	<i>Qualifier</i>	<i>Limits</i>				
<i>Surrogate: 1,4-Dioxane-d8</i>		67 %		15-115				



CERTIFICATE OF ANALYSIS

Client Name: Pare Corporation
Client Project ID: NBC Phase III - RGP
Client Sample ID: B17-8A
Date Sampled: 08/22/19 14:55
Percent Solids: N/A

ESS Laboratory Work Order: 19H0747
ESS Laboratory Sample ID: 19H0747-02
Sample Matrix: Ground Water

Classical Chemistry

<u>Analyte</u>	<u>Results (MRL)</u>	<u>MDL</u>	<u>Method</u>	<u>Limit</u>	<u>DF</u>	<u>Analyst</u>	<u>Analyzed</u>	<u>Units</u>	<u>Batch</u>
Alkalinity as CaCO3	645 (50)		2320B		1	EEM	08/26/19 16:10	mg/L	CH92617
Ammonia as N	0.28 (0.10)		350.1		1	JLK	08/26/19 16:51	mg/L	CH92601
Bicarbonate Alkalinity	ND (2)		2320B		1	EEM	08/26/19 16:10	mg/L	CH92617
Carbonate Alkalinity	521 (2)		2320B		1	EEM	08/26/19 16:10	mg/L	CH92617
Chloride	246 (50.0)		300.0		100	JLK	08/23/19 3:24	mg/L	CH92242
Hexavalent Chromium	ND (10.0)	2.90	3500Cr B-2009		1	CCP	08/22/19 21:00	ug/L	CH92235
Nitrate as N	1.57 (0.110)		353.2		5	JLK	08/22/19 23:30	mg/L	[CALC]
pH	11.9 (N/A)		4500 H+ B		1	CCP	08/22/19 21:18	S.U.	CH92234
pH Sample Temp	Aqueous pH measured in water at 18.9 °C. (N/A)								
Phenols	J 49 (100)	30	420.1		1	JLK	08/26/19 19:02	ug/L	CH92641
Silica	3.60 (0.40)		HACH		20	EEM	08/25/19 16:30	mg/L	CH92502
Sulfate	23.0 (10.0)		300.0		10	JLK	08/23/19 2:36	mg/L	CH92242
Total Cyanide	ND (5.00)	1.80	4500 CN CE		1	EEM	08/23/19 13:05	ug/L	CH92318
Total Dissolved Solids	1080000 (10000)		2540C		1	CCP	08/23/19 17:28	ug/L	CH92330
Total Phosphate as P	ND (0.10)		365.1		1	EEM	08/27/19 12:32	mg/L	CH92618
Total Residual Chlorine	ND (20.0)	6.00	4500Cl D		1	CCP	08/22/19 20:45	ug/L	CH92236



CERTIFICATE OF ANALYSIS

Client Name: Pare Corporation
Client Project ID: NBC Phase III - RGP
Client Sample ID: B17-8A
Date Sampled: 08/22/19 14:55
Percent Solids: N/A
Initial Volume: 35
Final Volume: 2
Extraction Method: 3511

ESS Laboratory Work Order: 19H0747
ESS Laboratory Sample ID: 19H0747-02
Sample Matrix: Ground Water
Units: ug/L
Analyst: CAD
Prepared: 8/27/19 10:30

504.1 1,2-Dibromoethane / 1,2-Dibromo-3-chloropropane

<u>Analyte</u>	<u>Results (MRL)</u>	<u>MDL</u>	<u>Method</u>	<u>Limit</u>	<u>DF</u>	<u>Analyzed</u>	<u>Sequence</u>	<u>Batch</u>
1,2,3-Trichloropropane	ND (0.025)	0.008	504.1		1	08/27/19 12:44		CH92714
1,2-Dibromo-3-Chloropropane	ND (0.015)	0.004	504.1		1	08/27/19 12:44		CH92714
1,2-Dibromoethane	ND (0.015)	0.005	504.1		1	08/27/19 12:44		CH92714

	<i>%Recovery</i>	<i>Qualifier</i>	<i>Limits</i>
<i>Surrogate: Pentachloroethane</i>	<i>66 %</i>		<i>30-150</i>
<i>Surrogate: Pentachloroethane [2C]</i>	<i>86 %</i>		<i>30-150</i>



CERTIFICATE OF ANALYSIS

Client Name: Pare Corporation
Client Project ID: NBC Phase III - RGP

ESS Laboratory Work Order: 19H0747

Quality Control Data

Analyte	Result	MRL	Units	Spike Level	Source Result	%REC	%REC Limits	RPD	RPD Limit	Qualifier
---------	--------	-----	-------	-------------	---------------	------	-------------	-----	-----------	-----------

Total Metals

Batch CH92245 - 245.1/7470A

Blank

Mercury	ND	0.2	ug/L							
---------	----	-----	------	--	--	--	--	--	--	--

LCS

Mercury	6.2	0.2	ug/L	6.042		102	85-115			
---------	-----	-----	------	-------	--	-----	--------	--	--	--

LCS Dup

Mercury	6.2	0.2	ug/L	6.042		103	85-115	0.8	20	
---------	-----	-----	------	-------	--	-----	--------	-----	----	--

Batch CH92338 - 3005A/200.7

Blank

Calcium	ND	20.0	ug/L							
Chromium	ND	1.0	ug/L							
Copper	0.9	2.0	ug/L							J
Iron	ND	10.0	ug/L							
Magnesium	ND	20.0	ug/L							
Manganese	ND	2.00	ug/L							
Nickel	ND	5.0	ug/L							
Potassium	ND	500	ug/L							
Sodium	ND	500	ug/L							
Zinc	2.8	5.0	ug/L							J

Blank

Antimony	ND	0.2	ug/L							
Cadmium	ND	0.2	ug/L							
Lead	0.4	0.5	ug/L							
Nickel	ND	0.5	ug/L							
Silver	ND	0.5	ug/L							

Blank

Arsenic	ND	0.5	ug/L							
Selenium	ND	1.0	ug/L							

LCS

Calcium	498	20.0	ug/L	500.0		100	85-115			
Chromium	48.2	1.0	ug/L	50.00		96	85-115			
Copper	49.3	2.0	ug/L	50.00		99	85-115			
Iron	239	10.0	ug/L	250.0		96	85-115			
Magnesium	480	20.0	ug/L	500.0		96	85-115			
Manganese	49.6	2.00	ug/L	50.00		99	85-115			
Nickel	48.7	5.0	ug/L	50.00		97	85-115			
Potassium	2320	500	ug/L	2500		93	85-115			
Sodium	2300	500	ug/L	2500		92	85-115			
Zinc	51.3	5.0	ug/L	50.00		103	85-115			

LCS

Antimony	49.8	1.0	ug/L	50.00		100	85-115			
Arsenic	47.7	12.5	ug/L	50.00		95	85-115			
Cadmium	23.6	1.0	ug/L	25.00		94	85-115			
Lead	50.0	2.5	ug/L	50.00		100	85-115			



CERTIFICATE OF ANALYSIS

Client Name: Pare Corporation
Client Project ID: NBC Phase III - RGP

ESS Laboratory Work Order: 19H0747

Quality Control Data

Analyte	Result	MRL	Units	Spike Level	Source Result	%REC	%REC Limits	RPD	RPD Limit	Qualifier
---------	--------	-----	-------	-------------	---------------	------	-------------	-----	-----------	-----------

Total Metals

Batch CH92338 - 3005A/200.7

Nickel	50.2	2.5	ug/L	50.00		100	85-115			
Selenium	101	25.0	ug/L	100.0		101	85-115			
Silver	23.3	2.5	ug/L	25.00		93	85-115			

524.2 Volatile Organic Compounds

Batch CH92325 - 524.2

Blank										
1,1,1-Trichloroethane	ND	0.5	ug/L							
1,1,2-Trichloroethane	ND	0.5	ug/L							
1,1-Dichloroethane	ND	0.5	ug/L							
1,1-Dichloroethene	ND	0.5	ug/L							
1,2-Dichlorobenzene	ND	0.5	ug/L							
1,2-Dichloroethane	ND	0.5	ug/L							
1,3-Dichlorobenzene	ND	0.5	ug/L							
1,4-Dichlorobenzene	ND	0.5	ug/L							
Acetone	ND	5.0	ug/L							
Benzene	ND	0.5	ug/L							
Carbon Tetrachloride	ND	0.3	ug/L							
cis-1,2-Dichloroethene	ND	0.5	ug/L							
Ethylbenzene	ND	0.5	ug/L							
Methyl tert-Butyl Ether	ND	0.5	ug/L							
Methylene Chloride	ND	0.5	ug/L							
Naphthalene	ND	0.5	ug/L							
Tertiary-amyl methyl ether	ND	1.0	ug/L							
Tertiary-butyl Alcohol	ND	25.0	ug/L							
Tetrachloroethene	ND	0.5	ug/L							
Toluene	ND	0.5	ug/L							
Trichloroethene	ND	0.5	ug/L							
Vinyl Chloride	ND	0.2	ug/L							
Xylene O	ND	0.5	ug/L							
Xylene P,M	ND	0.5	ug/L							
Surrogate: 1,2-Dichlorobenzene-d4	5.06		ug/L	5.000		101	80-120			
Surrogate: 4-Bromofluorobenzene	4.98		ug/L	5.000		100	80-120			

LCS										
1,1,1-Trichloroethane	10.8		ug/L	10.00		108	70-130			
1,1,2-Trichloroethane	10.7		ug/L	10.00		107	70-130			
1,1-Dichloroethane	10.6		ug/L	10.00		106	70-130			
1,1-Dichloroethene	10.6		ug/L	10.00		106	70-130			
1,2-Dichlorobenzene	10.3		ug/L	10.00		103	70-130			
1,2-Dichloroethane	11.0		ug/L	10.00		110	70-130			
1,3-Dichlorobenzene	10.0		ug/L	10.00		100	70-130			
1,4-Dichlorobenzene	10.3		ug/L	10.00		103	70-130			
Acetone	50.8		ug/L	50.00		102	70-130			
Benzene	10.2		ug/L	10.00		102	70-130			
Carbon Tetrachloride	9.7		ug/L	10.00		97	70-130			



CERTIFICATE OF ANALYSIS

Client Name: Pare Corporation
Client Project ID: NBC Phase III - RGP

ESS Laboratory Work Order: 19H0747

Quality Control Data

Analyte	Result	MRL	Units	Spike Level	Source Result	%REC	%REC Limits	RPD	RPD Limit	Qualifier
---------	--------	-----	-------	-------------	---------------	------	-------------	-----	-----------	-----------

524.2 Volatile Organic Compounds

Batch CH92325 - 524.2

cis-1,2-Dichloroethene	10.8		ug/L	10.00		108	70-130			
Ethylbenzene	10.3		ug/L	10.00		103	70-130			
Methyl tert-Butyl Ether	10.6		ug/L	10.00		106	70-130			
Methylene Chloride	14.4		ug/L	10.00		144	70-130			B+
Naphthalene	10.8		ug/L	10.00		108	70-130			
Tertiary-amyl methyl ether	11.0		ug/L	10.00		110	70-130			
Tertiary-butyl Alcohol	56.3		ug/L	50.00		113	70-130			
Tetrachloroethene	10.5		ug/L	10.00		105	70-130			
Toluene	10.3		ug/L	10.00		103	70-130			
Trichloroethene	10.5		ug/L	10.00		105	70-130			
Vinyl Chloride	8.6		ug/L	10.00		86	70-130			
Xylene O	9.6		ug/L	10.00		96	70-130			
Xylene P,M	19.8		ug/L	20.00		99	70-130			
Surrogate: 1,2-Dichlorobenzene-d4	4.89		ug/L	5.000		98	80-120			
Surrogate: 4-Bromofluorobenzene	5.03		ug/L	5.000		101	80-120			

LCS Dup

1,1,1-Trichloroethane	10.2		ug/L	10.00		102	70-130	5	20	
1,1,2-Trichloroethane	10.8		ug/L	10.00		108	70-130	0.7	20	
1,1-Dichloroethane	10.3		ug/L	10.00		103	70-130	3	20	
1,1-Dichloroethene	10.3		ug/L	10.00		103	70-130	2	20	
1,2-Dichlorobenzene	10.1		ug/L	10.00		101	70-130	2	20	
1,2-Dichloroethane	10.8		ug/L	10.00		108	70-130	1	20	
1,3-Dichlorobenzene	10.1		ug/L	10.00		101	70-130	1	20	
1,4-Dichlorobenzene	10.1		ug/L	10.00		101	70-130	2	20	
Acetone	51.1		ug/L	50.00		102	70-130	0.6	20	
Benzene	9.8		ug/L	10.00		98	70-130	3	20	
Carbon Tetrachloride	9.8		ug/L	10.00		98	70-130	0.3	20	
cis-1,2-Dichloroethene	10.4		ug/L	10.00		104	70-130	3	20	
Ethylbenzene	10.3		ug/L	10.00		103	70-130	0.6	20	
Methyl tert-Butyl Ether	10.7		ug/L	10.00		107	70-130	1	20	
Methylene Chloride	18.5		ug/L	10.00		185	70-130	25	20	B+, D+
Naphthalene	10.3		ug/L	10.00		103	70-130	5	20	
Tertiary-amyl methyl ether	10.8		ug/L	10.00		108	70-130	2	20	
Tertiary-butyl Alcohol	57.6		ug/L	50.00		115	70-130	2	25	
Tetrachloroethene	10.1		ug/L	10.00		101	70-130	4	20	
Toluene	9.9		ug/L	10.00		99	70-130	4	20	
Trichloroethene	9.9		ug/L	10.00		99	70-130	5	20	
Vinyl Chloride	8.4		ug/L	10.00		84	70-130	3	20	
Xylene O	9.8		ug/L	10.00		98	70-130	2	20	
Xylene P,M	19.5		ug/L	20.00		97	70-130	2	20	
Surrogate: 1,2-Dichlorobenzene-d4	4.99		ug/L	5.000		100	80-120			
Surrogate: 4-Bromofluorobenzene	4.94		ug/L	5.000		99	80-120			

Batch CH92638 - 524.2

Blank

1,1,1-Trichloroethane	ND	0.5	ug/L							
-----------------------	----	-----	------	--	--	--	--	--	--	--



CERTIFICATE OF ANALYSIS

Client Name: Pare Corporation
Client Project ID: NBC Phase III - RGP

ESS Laboratory Work Order: 19H0747

Quality Control Data

Analyte	Result	MRL	Units	Spike Level	Source Result	%REC	%REC Limits	RPD	RPD Limit	Qualifier
---------	--------	-----	-------	-------------	---------------	------	-------------	-----	-----------	-----------

524.2 Volatile Organic Compounds

Batch CH92638 - 524.2

1,1,2-Trichloroethane	ND	0.5	ug/L							
1,1-Dichloroethane	ND	0.5	ug/L							
1,1-Dichloroethene	ND	0.5	ug/L							
1,2-Dichlorobenzene	ND	0.5	ug/L							
1,2-Dichloroethane	ND	0.5	ug/L							
1,3-Dichlorobenzene	ND	0.5	ug/L							
1,4-Dichlorobenzene	ND	0.5	ug/L							
Acetone	ND	5.0	ug/L							
Benzene	ND	0.5	ug/L							
Carbon Tetrachloride	ND	0.3	ug/L							
cis-1,2-Dichloroethene	ND	0.5	ug/L							
Ethylbenzene	ND	0.5	ug/L							
Methyl tert-Butyl Ether	ND	0.5	ug/L							
Methylene Chloride	ND	0.5	ug/L							
Naphthalene	ND	0.5	ug/L							
Tertiary-amyl methyl ether	ND	1.0	ug/L							
Tertiary-butyl Alcohol	ND	25.0	ug/L							
Tetrachloroethene	ND	0.5	ug/L							
Toluene	ND	0.5	ug/L							
Trichloroethene	ND	0.5	ug/L							
Vinyl Chloride	ND	0.2	ug/L							
Xylene O	ND	0.5	ug/L							
Xylene P,M	ND	0.5	ug/L							
Surrogate: 1,2-Dichlorobenzene-d4	5.23		ug/L	5.000		105	80-120			
Surrogate: 4-Bromofluorobenzene	5.45		ug/L	5.000		109	80-120			

LCS

1,1,1-Trichloroethane	10.6		ug/L	10.00		106	70-130			
1,1,2-Trichloroethane	10.7		ug/L	10.00		107	70-130			
1,1-Dichloroethane	10.9		ug/L	10.00		109	70-130			
1,1-Dichloroethene	10.6		ug/L	10.00		106	70-130			
1,2-Dichlorobenzene	10.2		ug/L	10.00		102	70-130			
1,2-Dichloroethane	11.0		ug/L	10.00		110	70-130			
1,3-Dichlorobenzene	9.6		ug/L	10.00		96	70-130			
1,4-Dichlorobenzene	9.9		ug/L	10.00		99	70-130			
Acetone	57.3		ug/L	50.00		115	70-130			
Benzene	9.8		ug/L	10.00		98	70-130			
Carbon Tetrachloride	9.8		ug/L	10.00		98	70-130			
cis-1,2-Dichloroethene	10.9		ug/L	10.00		109	70-130			
Ethylbenzene	10.1		ug/L	10.00		101	70-130			
Methyl tert-Butyl Ether	10.8		ug/L	10.00		108	70-130			
Methylene Chloride	14.0		ug/L	10.00		140	70-130			B+
Naphthalene	10.4		ug/L	10.00		104	70-130			
Tertiary-amyl methyl ether	10.9		ug/L	10.00		109	70-130			
Tertiary-butyl Alcohol	63.3		ug/L	50.00		127	70-130			
Tetrachloroethene	10.0		ug/L	10.00		100	70-130			



CERTIFICATE OF ANALYSIS

Client Name: Pare Corporation
Client Project ID: NBC Phase III - RGP

ESS Laboratory Work Order: 19H0747

Quality Control Data

Analyte	Result	MRL	Units	Spike Level	Source Result	%REC	%REC Limits	RPD	RPD Limit	Qualifier
---------	--------	-----	-------	-------------	---------------	------	-------------	-----	-----------	-----------

524.2 Volatile Organic Compounds

Batch CH92638 - 524.2

Toluene	10.3		ug/L	10.00		103	70-130			
Trichloroethene	10.2		ug/L	10.00		102	70-130			
Vinyl Chloride	8.7		ug/L	10.00		87	70-130			
Xylene O	9.5		ug/L	10.00		95	70-130			
Xylene P,M	19.1		ug/L	20.00		96	70-130			
Surrogate: 1,2-Dichlorobenzene-d4	5.11		ug/L	5.000		102	80-120			
Surrogate: 4-Bromofluorobenzene	5.26		ug/L	5.000		105	80-120			

LCS Dup

1,1,1-Trichloroethane	10.7		ug/L	10.00		107	70-130	0.5	20	
1,1,2-Trichloroethane	11.0		ug/L	10.00		110	70-130	2	20	
1,1-Dichloroethane	10.6		ug/L	10.00		106	70-130	3	20	
1,1-Dichloroethene	10.4		ug/L	10.00		104	70-130	2	20	
1,2-Dichlorobenzene	10.1		ug/L	10.00		101	70-130	0.7	20	
1,2-Dichloroethane	11.2		ug/L	10.00		112	70-130	2	20	
1,3-Dichlorobenzene	9.9		ug/L	10.00		99	70-130	3	20	
1,4-Dichlorobenzene	10.2		ug/L	10.00		102	70-130	3	20	
Acetone	53.3		ug/L	50.00		107	70-130	7	20	
Benzene	10.2		ug/L	10.00		102	70-130	4	20	
Carbon Tetrachloride	9.9		ug/L	10.00		99	70-130	2	20	
cis-1,2-Dichloroethene	10.4		ug/L	10.00		104	70-130	5	20	
Ethylbenzene	10.4		ug/L	10.00		104	70-130	4	20	
Methyl tert-Butyl Ether	10.8		ug/L	10.00		108	70-130	0.09	20	
Methylene Chloride	19.0		ug/L	10.00		190	70-130	30	20	B+, D+
Naphthalene	10.5		ug/L	10.00		105	70-130	1	20	
Tertiary-amyl methyl ether	10.5		ug/L	10.00		105	70-130	3	20	
Tertiary-butyl Alcohol	60.7		ug/L	50.00		121	70-130	4	25	
Tetrachloroethene	10.2		ug/L	10.00		102	70-130	2	20	
Toluene	10.3		ug/L	10.00		103	70-130	0.6	20	
Trichloroethene	10.3		ug/L	10.00		103	70-130	0.5	20	
Vinyl Chloride	7.9		ug/L	10.00		79	70-130	9	20	
Xylene O	9.6		ug/L	10.00		96	70-130	2	20	
Xylene P,M	19.5		ug/L	20.00		97	70-130	2	20	
Surrogate: 1,2-Dichlorobenzene-d4	5.16		ug/L	5.000		103	80-120			
Surrogate: 4-Bromofluorobenzene	5.37		ug/L	5.000		107	80-120			

608.3 Polychlorinated Biphenyls (PCB)

Batch CH92202 - 3510C

Blank

Aroclor 1016	ND	0.05	ug/L							
Aroclor 1016 [2C]	ND	0.05	ug/L							
Aroclor 1221	ND	0.05	ug/L							
Aroclor 1221 [2C]	ND	0.05	ug/L							
Aroclor 1232	ND	0.05	ug/L							
Aroclor 1232 [2C]	ND	0.05	ug/L							
Aroclor 1242	ND	0.05	ug/L							



CERTIFICATE OF ANALYSIS

Client Name: Pare Corporation
Client Project ID: NBC Phase III - RGP

ESS Laboratory Work Order: 19H0747

Quality Control Data

Analyte	Result	MRL	Units	Spike Level	Source Result	%REC	%REC Limits	RPD	RPD Limit	Qualifier
---------	--------	-----	-------	-------------	---------------	------	-------------	-----	-----------	-----------

608.3 Polychlorinated Biphenyls (PCB)

Batch CH92202 - 3510C

Aroclor 1242 [2C]	ND	0.05	ug/L							
Aroclor 1248	ND	0.05	ug/L							
Aroclor 1248 [2C]	ND	0.05	ug/L							
Aroclor 1254	ND	0.05	ug/L							
Aroclor 1254 [2C]	ND	0.05	ug/L							
Aroclor 1260	ND	0.05	ug/L							
Aroclor 1260 [2C]	ND	0.05	ug/L							
Aroclor 1262	ND	0.05	ug/L							
Aroclor 1262 [2C]	ND	0.05	ug/L							
Aroclor 1268	ND	0.05	ug/L							
Aroclor 1268 [2C]	ND	0.05	ug/L							

Surrogate: Decachlorobiphenyl	0.0362		ug/L	0.05000		72	30-150			
Surrogate: Decachlorobiphenyl [2C]	0.0377		ug/L	0.05000		75	30-150			
Surrogate: Tetrachloro-m-xylene	0.0185		ug/L	0.05000		37	30-150			
Surrogate: Tetrachloro-m-xylene [2C]	0.0241		ug/L	0.05000		48	30-150			

LCS

Aroclor 1016	0.73	0.10	ug/L	1.000		73	50-140			
Aroclor 1016 [2C]	0.84	0.10	ug/L	1.000		84	50-140			
Aroclor 1260	0.88	0.10	ug/L	1.000		88	1-164			
Aroclor 1260 [2C]	0.85	0.10	ug/L	1.000		85	1-164			

Surrogate: Decachlorobiphenyl	0.0400		ug/L	0.05000		80	30-150			
Surrogate: Decachlorobiphenyl [2C]	0.0424		ug/L	0.05000		85	30-150			
Surrogate: Tetrachloro-m-xylene	0.0280		ug/L	0.05000		56	30-150			
Surrogate: Tetrachloro-m-xylene [2C]	0.0318		ug/L	0.05000		64	30-150			

LCS Dup

Aroclor 1016	0.75	0.10	ug/L	1.000		75	50-140	4	36	
Aroclor 1016 [2C]	0.93	0.10	ug/L	1.000		93	50-140	10	36	
Aroclor 1260	0.90	0.10	ug/L	1.000		90	1-164	3	38	
Aroclor 1260 [2C]	0.88	0.10	ug/L	1.000		88	1-164	3	38	

Surrogate: Decachlorobiphenyl	0.0403		ug/L	0.05000		81	30-150			
Surrogate: Decachlorobiphenyl [2C]	0.0426		ug/L	0.05000		85	30-150			
Surrogate: Tetrachloro-m-xylene	0.0273		ug/L	0.05000		55	30-150			
Surrogate: Tetrachloro-m-xylene [2C]	0.0313		ug/L	0.05000		63	30-150			

625.1(SIM) Semi-Volatile Organic Compounds

Batch CH92609 - 3510C

Blank

Acenaphthene	ND	0.20	ug/L							
Acenaphthylene	ND	0.20	ug/L							
Anthracene	ND	0.20	ug/L							
Benzo(a)anthracene	ND	0.05	ug/L							
Benzo(a)pyrene	ND	0.05	ug/L							



CERTIFICATE OF ANALYSIS

Client Name: Pare Corporation
Client Project ID: NBC Phase III - RGP

ESS Laboratory Work Order: 19H0747

Quality Control Data

Analyte	Result	MRL	Units	Spike Level	Source Result	%REC	%REC Limits	RPD	RPD Limit	Qualifier
---------	--------	-----	-------	-------------	---------------	------	-------------	-----	-----------	-----------

625.1(SIM) Semi-Volatile Organic Compounds

Batch CH92609 - 3510C

Benzo(b)fluoranthene	ND	0.05	ug/L							
Benzo(g,h,i)perylene	ND	0.20	ug/L							
Benzo(k)fluoranthene	ND	0.05	ug/L							
bis(2-Ethylhexyl)phthalate	ND	2.50	ug/L							
Butylbenzylphthalate	0.24	2.50	ug/L							J
Chrysene	ND	0.05	ug/L							
Dibenzo(a,h)Anthracene	ND	0.05	ug/L							
Diethylphthalate	ND	2.50	ug/L							
Dimethylphthalate	ND	2.50	ug/L							
Di-n-butylphthalate	ND	2.50	ug/L							
Di-n-octylphthalate	ND	2.50	ug/L							
Fluoranthene	0.03	0.20	ug/L							J
Fluorene	0.04	0.20	ug/L							J
Indeno(1,2,3-cd)Pyrene	ND	0.05	ug/L							
Naphthalene	0.05	0.20	ug/L							J
Pentachlorophenol	ND	0.90	ug/L							
Phenanthrene	0.11	0.20	ug/L							J
Pyrene	ND	0.20	ug/L							
Surrogate: 1,2-Dichlorobenzene-d4	1.49		ug/L	2.500		60	30-130			
Surrogate: 2,4,6-Tribromophenol	4.71		ug/L	3.750		126	15-110			S+
Surrogate: 2-Fluorobiphenyl	1.79		ug/L	2.500		72	30-130			
Surrogate: Nitrobenzene-d5	2.33		ug/L	2.500		93	30-130			
Surrogate: p-Terphenyl-d14	2.30		ug/L	2.500		92	30-130			

LCS

Acenaphthene	3.39	0.20	ug/L	4.000		85	40-140			
Acenaphthylene	3.02	0.20	ug/L	4.000		75	40-140			
Anthracene	3.63	0.20	ug/L	4.000		91	40-140			
Benzo(a)anthracene	3.52	0.05	ug/L	4.000		88	40-140			
Benzo(a)pyrene	3.52	0.05	ug/L	4.000		88	40-140			
Benzo(b)fluoranthene	3.75	0.05	ug/L	4.000		94	40-140			
Benzo(g,h,i)perylene	3.74	0.20	ug/L	4.000		93	40-140			
Benzo(k)fluoranthene	3.59	0.05	ug/L	4.000		90	40-140			
bis(2-Ethylhexyl)phthalate	4.83	2.50	ug/L	4.000		121	40-140			
Butylbenzylphthalate	5.07	2.50	ug/L	4.000		127	40-140			
Chrysene	3.65	0.05	ug/L	4.000		91	40-140			
Dibenzo(a,h)Anthracene	3.81	0.05	ug/L	4.000		95	40-140			
Diethylphthalate	4.24	2.50	ug/L	4.000		106	40-140			
Dimethylphthalate	4.02	2.50	ug/L	4.000		101	40-140			
Di-n-butylphthalate	4.54	2.50	ug/L	4.000		114	40-140			
Di-n-octylphthalate	4.96	2.50	ug/L	4.000		124	40-140			
Fluoranthene	3.70	0.20	ug/L	4.000		93	40-140			
Fluorene	3.57	0.20	ug/L	4.000		89	40-140			
Indeno(1,2,3-cd)Pyrene	3.94	0.05	ug/L	4.000		98	40-140			
Naphthalene	2.89	0.20	ug/L	4.000		72	40-140			
Pentachlorophenol	3.51	0.90	ug/L	4.000		88	30-130			



CERTIFICATE OF ANALYSIS

Client Name: Pare Corporation
Client Project ID: NBC Phase III - RGP

ESS Laboratory Work Order: 19H0747

Quality Control Data

Analyte	Result	MRL	Units	Spike Level	Source Result	%REC	%REC Limits	RPD	RPD Limit	Qualifier
---------	--------	-----	-------	-------------	---------------	------	-------------	-----	-----------	-----------

625.1(SIM) Semi-Volatile Organic Compounds

Batch CH92609 - 3510C

Phenanthrene	3.61	0.20	ug/L	4.000		90	40-140			
Pyrene	3.82	0.20	ug/L	4.000		96	40-140			
Surrogate: 1,2-Dichlorobenzene-d4	1.60		ug/L	2.500		64	30-130			
Surrogate: 2,4,6-Tribromophenol	6.19		ug/L	3.750		165	15-110			B+
Surrogate: 2-Fluorobiphenyl	2.03		ug/L	2.500		81	30-130			
Surrogate: Nitrobenzene-d5	2.49		ug/L	2.500		100	30-130			
Surrogate: p-Terphenyl-d14	2.51		ug/L	2.500		100	30-130			

LCS Dup

Acenaphthene	3.47	0.20	ug/L	4.000		87	40-140	2	20	
Acenaphthylene	3.11	0.20	ug/L	4.000		78	40-140	3	20	
Anthracene	3.66	0.20	ug/L	4.000		92	40-140	0.9	20	
Benzo(a)anthracene	3.49	0.05	ug/L	4.000		87	40-140	0.7	20	
Benzo(a)pyrene	3.53	0.05	ug/L	4.000		88	40-140	0.2	20	
Benzo(b)fluoranthene	3.77	0.05	ug/L	4.000		94	40-140	0.5	20	
Benzo(g,h,i)perylene	3.79	0.20	ug/L	4.000		95	40-140	1	20	
Benzo(k)fluoranthene	3.46	0.05	ug/L	4.000		87	40-140	4	20	
bis(2-Ethylhexyl)phthalate	4.79	2.50	ug/L	4.000		120	40-140	0.8	20	
Butylbenzylphthalate	5.00	2.50	ug/L	4.000		125	40-140	1	20	
Chrysene	3.58	0.05	ug/L	4.000		90	40-140	2	20	
Dibenzo(a,h)Anthracene	3.88	0.05	ug/L	4.000		97	40-140	2	20	
Diethylphthalate	4.27	2.50	ug/L	4.000		107	40-140	0.7	20	
Dimethylphthalate	4.10	2.50	ug/L	4.000		103	40-140	2	20	
Di-n-butylphthalate	4.58	2.50	ug/L	4.000		114	40-140	0.8	20	
Di-n-octylphthalate	4.95	2.50	ug/L	4.000		124	40-140	0.1	20	
Fluoranthene	3.66	0.20	ug/L	4.000		92	40-140	1	20	
Fluorene	3.62	0.20	ug/L	4.000		90	40-140	1	20	
Indeno(1,2,3-cd)Pyrene	3.86	0.05	ug/L	4.000		97	40-140	2	20	
Naphthalene	3.10	0.20	ug/L	4.000		78	40-140	7	20	
Pentachlorophenol	3.34	0.90	ug/L	4.000		84	30-130	5	20	
Phenanthrene	3.61	0.20	ug/L	4.000		90	40-140	0.2	20	
Pyrene	3.74	0.20	ug/L	4.000		94	40-140	2	20	
Surrogate: 1,2-Dichlorobenzene-d4	1.58		ug/L	2.500		63	30-130			
Surrogate: 2,4,6-Tribromophenol	5.82		ug/L	3.750		155	15-110			B+
Surrogate: 2-Fluorobiphenyl	1.97		ug/L	2.500		79	30-130			
Surrogate: Nitrobenzene-d5	2.65		ug/L	2.500		106	30-130			
Surrogate: p-Terphenyl-d14	2.41		ug/L	2.500		96	30-130			

8100M Total Petroleum Hydrocarbons

Batch CH92307 - 3510C

Blank

Decane (C10)	ND	5	ug/L							
Docosane (C22)	ND	5	ug/L							
Dodecane (C12)	ND	5	ug/L							
Eicosane (C20)	ND	5	ug/L							
Hexacosane (C26)	ND	5	ug/L							



CERTIFICATE OF ANALYSIS

Client Name: Pare Corporation
Client Project ID: NBC Phase III - RGP

ESS Laboratory Work Order: 19H0747

Quality Control Data

Analyte	Result	MRL	Units	Spike Level	Source Result	%REC	%REC Limits	RPD	RPD Limit	Qualifier
---------	--------	-----	-------	-------------	---------------	------	-------------	-----	-----------	-----------

8100M Total Petroleum Hydrocarbons

Batch CH92307 - 3510C

Hexadecane (C16)	ND	5	ug/L							
Nonadecane (C19)	ND	5	ug/L							
Nonane (C9)	ND	5	ug/L							
Octacosane (C28)	ND	5	ug/L							
Octadecane (C18)	ND	5	ug/L							
Tetracosane (C24)	ND	5	ug/L							
Tetradecane (C14)	ND	5	ug/L							
Total Petroleum Hydrocarbons	ND	200	ug/L							
Triacontane (C30)	ND	5	ug/L							

Surrogate: O-Terphenyl 92.6 ug/L 100.0 93 40-140

LCS

Decane (C10)	36.2	5	ug/L	50.00		72	40-140			
Docosane (C22)	48.5	5	ug/L	50.00		97	40-140			
Dodecane (C12)	41.7	5	ug/L	50.00		83	40-140			
Eicosane (C20)	47.6	5	ug/L	50.00		95	40-140			
Hexacosane (C26)	48.3	5	ug/L	50.00		97	40-140			
Hexadecane (C16)	46.0	5	ug/L	50.00		92	40-140			
Nonadecane (C19)	48.6	5	ug/L	50.00		97	40-140			
Nonane (C9)	31.2	5	ug/L	50.00		62	30-140			
Octacosane (C28)	48.6	5	ug/L	50.00		97	40-140			
Octadecane (C18)	47.0	5	ug/L	50.00		94	40-140			
Tetracosane (C24)	48.9	5	ug/L	50.00		98	40-140			
Tetradecane (C14)	45.0	5	ug/L	50.00		90	40-140			
Total Petroleum Hydrocarbons	638	200	ug/L	700.0		91	40-140			
Triacontane (C30)	48.6	5	ug/L	50.00		97	40-140			

Surrogate: O-Terphenyl 95.1 ug/L 100.0 95 40-140

LCS

Decane (C10)	5.6	5	ug/L	10.00		56	40-140			
Docosane (C22)	10.5	5	ug/L	10.00		105	40-140			
Dodecane (C12)	5.8	5	ug/L	10.00		58	40-140			
Eicosane (C20)	10.3	5	ug/L	10.00		103	40-140			
Hexacosane (C26)	10.6	5	ug/L	10.00		106	40-140			
Hexadecane (C16)	10.0	5	ug/L	10.00		100	40-140			
Nonadecane (C19)	11.0	5	ug/L	10.00		110	40-140			
Nonane (C9)	4.9	5	ug/L	10.00		49	30-140			J
Octacosane (C28)	10.5	5	ug/L	10.00		105	40-140			
Octadecane (C18)	10.3	5	ug/L	10.00		103	40-140			
Tetracosane (C24)	11.1	5	ug/L	10.00		111	40-140			
Tetradecane (C14)	8.8	5	ug/L	10.00		88	40-140			
Total Petroleum Hydrocarbons	134	200	ug/L	140.0		96	40-140			J
Triacontane (C30)	10.4	5	ug/L	10.00		104	40-140			

Surrogate: O-Terphenyl 94.2 ug/L 100.0 94 40-140

LCS Dup



CERTIFICATE OF ANALYSIS

Client Name: Pare Corporation
Client Project ID: NBC Phase III - RGP

ESS Laboratory Work Order: 19H0747

Quality Control Data

Analyte	Result	MRL	Units	Spike Level	Source Result	%REC	%REC Limits	RPD	RPD Limit	Qualifier
---------	--------	-----	-------	-------------	---------------	------	-------------	-----	-----------	-----------

8100M Total Petroleum Hydrocarbons

Batch CH92307 - 3510C

Decane (C10)	33.6	5	ug/L	50.00		67	40-140	7	25	
Docosane (C22)	48.2	5	ug/L	50.00		96	40-140	0.7	25	
Dodecane (C12)	40.1	5	ug/L	50.00		80	40-140	4	25	
Eicosane (C20)	47.2	5	ug/L	50.00		94	40-140	0.8	25	
Hexacosane (C26)	47.8	5	ug/L	50.00		96	40-140	1	25	
Hexadecane (C16)	45.8	5	ug/L	50.00		92	40-140	0.3	25	
Nonadecane (C19)	48.3	5	ug/L	50.00		97	40-140	0.5	25	
Nonane (C9)	28.9	5	ug/L	50.00		58	30-140	7	25	
Octacosane (C28)	47.9	5	ug/L	50.00		96	40-140	1	25	
Octadecane (C18)	46.8	5	ug/L	50.00		94	40-140	0.4	25	
Tetracosane (C24)	48.4	5	ug/L	50.00		97	40-140	1	25	
Tetradecane (C14)	44.5	5	ug/L	50.00		89	40-140	1	25	
Total Petroleum Hydrocarbons	625	200	ug/L	700.0		89	40-140	2	25	
Triacontane (C30)	47.8	5	ug/L	50.00		96	40-140	2	25	

Surrogate: O-Terphenyl 93.3 ug/L 100.0 93 40-140

8270D(SIM) Semi-Volatile Organic Compounds w/ Isotope Dilution

Batch CH92349 - 3535A

Blank

1,4-Dioxane	0.117	0.250	ug/L							J
Surrogate: 1,4-Dioxane-d8	2.63		ug/L	5.000		53	15-115			

LCS

1,4-Dioxane	10.1	0.250	ug/L	10.00		101	40-140			
Surrogate: 1,4-Dioxane-d8	1.82		ug/L	5.000		36	15-115			

LCS Dup

1,4-Dioxane	11.5	0.250	ug/L	10.00		115	40-140	13	20	
Surrogate: 1,4-Dioxane-d8	3.13		ug/L	5.000		63	15-115			

Classical Chemistry

Batch CH92235 - General Preparation

Blank

Hexavalent Chromium	ND	10.0	ug/L							
---------------------	----	------	------	--	--	--	--	--	--	--

LCS

Hexavalent Chromium	506	10.0	ug/L	499.8		101	90-110			
---------------------	-----	------	------	-------	--	-----	--------	--	--	--

LCS Dup

Hexavalent Chromium	505	10.0	ug/L	499.8		101	90-110	0.1	20	
---------------------	-----	------	------	-------	--	-----	--------	-----	----	--

Batch CH92236 - General Preparation

Blank

Total Residual Chlorine	ND	20.0	ug/L							
-------------------------	----	------	------	--	--	--	--	--	--	--

LCS

Total Residual Chlorine	2.08		mg/L	2.100		99	85-115			
-------------------------	------	--	------	-------	--	----	--------	--	--	--



CERTIFICATE OF ANALYSIS

Client Name: Pare Corporation
Client Project ID: NBC Phase III - RGP

ESS Laboratory Work Order: 19H0747

Quality Control Data

Analyte	Result	MRL	Units	Spike Level	Source Result	%REC	%REC Limits	RPD	RPD Limit	Qualifier
Classical Chemistry										
Batch CH92242 - General Preparation										
Blank										
Chloride	ND	0.5	mg/L							
Sulfate	ND	1.0	mg/L							
LCS										
Chloride	2.5		mg/L	2.500		100	90-110			
Sulfate	5.0		mg/L	4.994		101	90-110			
Batch CH92253 - General Preparation										
Blank										
Nitrite as N	ND	0.010	mg/L							
LCS										
Nitrite as N	0.257		mg/L	0.2497		103	90-110			
Batch CH92254 - General Preparation										
Blank										
Nitrate/Nitrite as N	ND	0.020	mg/L							
LCS										
Nitrate/Nitrite as N	0.508		mg/L	0.5000		102	90-110			
Batch CH92318 - TCN Prep										
Blank										
Total Cyanide	ND	5.00	ug/L							
LCS										
Total Cyanide	20.4	5.00	ug/L	20.06		102	90-110			
LCS										
Total Cyanide	149	5.00	ug/L	150.4		99	90-110			
LCS Dup										
Total Cyanide	148	5.00	ug/L	150.4		98	90-110	0.9	20	
Batch CH92330 - General Preparation										
Blank										
Total Dissolved Solids	ND	10000	ug/L							
LCS										
Total Dissolved Solids	350		mg/L	328.0		107	80-120			
Batch CH92502 - General Preparation										
Blank										
Silica	ND	0.02	mg/L							
LCS										
Silica	0.50		mg/L	0.5000		100	85-115			
Batch CH92601 - NH4 Prep										
Blank										
Ammonia as N	ND	0.10	mg/L							
LCS										
Ammonia as N	0.12	0.10	mg/L	0.09994		116	80-120			



CERTIFICATE OF ANALYSIS

Client Name: Pare Corporation
Client Project ID: NBC Phase III - RGP

ESS Laboratory Work Order: 19H0747

Quality Control Data

Analyte	Result	MRL	Units	Spike Level	Source Result	%REC	%REC Limits	RPD	RPD Limit	Qualifier
---------	--------	-----	-------	-------------	---------------	------	-------------	-----	-----------	-----------

Classical Chemistry

Batch CH92601 - NH4 Prep

LCS

Ammonia as N	0.97	0.10	mg/L	0.9994		97	80-120			
--------------	------	------	------	--------	--	----	--------	--	--	--

Batch CH92617 - General Preparation

Blank

Alkalinity as CaCO3	ND	2	mg/L							
Bicarbonate Alkalinity	ND	2	mg/L							

LCS

Alkalinity as CaCO3	99		mg/L	99.10		100	85-115			
---------------------	----	--	------	-------	--	-----	--------	--	--	--

Batch CH92618 - TPO4 Prep

Blank

Total Phosphate as P	ND	0.10	mg/L							
----------------------	----	------	------	--	--	--	--	--	--	--

LCS

Total Phosphate as P	0.48	0.10	mg/L	0.5000		95	90-110			
----------------------	------	------	------	--------	--	----	--------	--	--	--

Batch CH92641 - General Preparation

Blank

Phenols	ND	100	ug/L							
---------	----	-----	------	--	--	--	--	--	--	--

LCS

Phenols	100	100	ug/L	100.0		100	80-120			J
---------	-----	-----	------	-------	--	-----	--------	--	--	---

LCS

Phenols	1050	100	ug/L	1000		105	80-120			
---------	------	-----	------	------	--	-----	--------	--	--	--

504.1 1,2-Dibromoethane / 1,2-Dibromo-3-chloropropane

Batch CH92714 - 3511

Blank

1,2,3-Trichloropropane	ND	0.025	ug/L							
1,2,3-Trichloropropane [2C]	ND	0.025	ug/L							
1,2-Dibromo-3-Chloropropane	ND	0.015	ug/L							
1,2-Dibromo-3-Chloropropane [2C]	ND	0.015	ug/L							
1,2-Dibromoethane	ND	0.015	ug/L							
1,2-Dibromoethane [2C]	ND	0.015	ug/L							

Surrogate: Pentachloroethane	0.185		ug/L	0.2000		93	30-150			
Surrogate: Pentachloroethane [2C]	0.179		ug/L	0.2000		90	30-150			

LCS

1,2,3-Trichloropropane	0.064	0.025	ug/L	0.08000		80	70-130			
1,2,3-Trichloropropane [2C]	0.060	0.025	ug/L	0.08000		75	70-130			
1,2-Dibromo-3-Chloropropane	0.063	0.015	ug/L	0.08000		78	70-130			
1,2-Dibromo-3-Chloropropane [2C]	0.062	0.015	ug/L	0.08000		77	70-130			
1,2-Dibromoethane	0.068	0.015	ug/L	0.08000		85	70-130			
1,2-Dibromoethane [2C]	0.063	0.015	ug/L	0.08000		79	70-130			

Surrogate: Pentachloroethane	0.0830		ug/L	0.08000		104	30-150			
------------------------------	--------	--	------	---------	--	-----	--------	--	--	--



CERTIFICATE OF ANALYSIS

Client Name: Pare Corporation
Client Project ID: NBC Phase III - RGP

ESS Laboratory Work Order: 19H0747

Quality Control Data

Analyte	Result	MRL	Units	Spike Level	Source Result	%REC	%REC Limits	RPD	RPD Limit	Qualifier
504.1 1,2-Dibromoethane / 1,2-Dibromo-3-chloropropane										
Batch CH92714 - 3511										
<i>Surrogate: Pentachloroethane [2C]</i>	0.0841		ug/L	0.08000		105	30-150			
LCS										
1,2,3-Trichloropropane	0.202	0.025	ug/L	0.2000		101	70-130			
1,2,3-Trichloropropane [2C]	0.235	0.025	ug/L	0.2000		117	70-130			
1,2-Dibromo-3-Chloropropane	0.215	0.015	ug/L	0.2000		107	70-130			
1,2-Dibromo-3-Chloropropane [2C]	0.207	0.015	ug/L	0.2000		103	70-130			
1,2-Dibromoethane	0.234	0.015	ug/L	0.2000		117	70-130			
1,2-Dibromoethane [2C]	0.233	0.015	ug/L	0.2000		116	70-130			
<i>Surrogate: Pentachloroethane</i>	0.229		ug/L	0.2000		114	30-150			
<i>Surrogate: Pentachloroethane [2C]</i>	0.220		ug/L	0.2000		110	30-150			



CERTIFICATE OF ANALYSIS

Client Name: Pare Corporation
Client Project ID: NBC Phase III - RGP

ESS Laboratory Work Order: 19H0747

Notes and Definitions

- Z16b Aqueous pH measured in water at 20.3 °C.
- Z16a Aqueous pH measured in water at 18.9 °C.
- Z16 Aqueous pH measured in water at 18.8 °C.
- U Analyte included in the analysis, but not detected
- S+ Surrogate recovery(ies) above upper control limit (S+).
- Q Calibration required quadratic regression (Q).
- J Reported between MDL and MRL
- HT The maximum holding time listed in 40 CFR Part 136 Table II for pH, Dissolved Oxygen, Sulfite and Residual Chlorine is fifteen minutes.
- D+ Relative percent difference for duplicate is outside of criteria (D+).
- D Diluted.
- CD+ Continuing Calibration %Diff/Drift is above control limit (CD+).
- B+ Blank Spike recovery is above upper control limit (B+).
- ND Analyte NOT DETECTED at or above the MRL (LOQ), LOD for DoD Reports, MDL for J-Flagged Analytes
- dry Sample results reported on a dry weight basis
- RPD Relative Percent Difference
- MDL Method Detection Limit
- MRL Method Reporting Limit
- LOD Limit of Detection
- LOQ Limit of Quantitation
- DL Detection Limit
- I/V Initial Volume
- F/V Final Volume
- § Subcontracted analysis; see attached report
- 1 Range result excludes concentrations of surrogates and/or internal standards eluting in that range.
- 2 Range result excludes concentrations of target analytes eluting in that range.
- 3 Range result excludes the concentration of the C9-C10 aromatic range.
- Avg Results reported as a mathematical average.
- NR No Recovery
- [CALC] Calculated Analyte
- SUB Subcontracted analysis; see attached report
- RL Reporting Limit
- EDL Estimated Detection Limit
- MF Membrane Filtration
- MPN Most Probably Number
- TNTC Too numerous to Count
- CFU Colony Forming Units



CERTIFICATE OF ANALYSIS

Client Name: Pare Corporation
Client Project ID: NBC Phase III - RGP

ESS Laboratory Work Order: 19H0747

ESS LABORATORY CERTIFICATIONS AND ACCREDITATIONS

ENVIRONMENTAL

Rhode Island Potable and Non Potable Water: LAI00179

<http://www.health.ri.gov/find/labs/analytical/ESS.pdf>

Connecticut Potable and Non Potable Water, Solid and Hazardous Waste: PH-0750

http://www.ct.gov/dph/lib/dph/environmental_health/environmental_laboratories/pdf/OutOfStateCommercialLaboratories.pdf

Maine Potable and Non Potable Water, and Solid and Hazardous Waste: RI00002

<http://www.maine.gov/dhhs/mecdc/environmental-health/dwp/partners/labCert.shtml>

Massachusetts Potable and Non Potable Water: M-RI002

<http://public.dep.state.ma.us/Labcert/Labcert.aspx>

New Hampshire (NELAP accredited) Potable and Non Potable Water, Solid and Hazardous Waste: 2424

<http://des.nh.gov/organization/divisions/water/dwgb/nhelap/index.htm>

New York (NELAP accredited) Non Potable Water, Solid and Hazardous Waste: 11313

<http://www.wadsworth.org/labcert/elap/comm.html>

New Jersey (NELAP accredited) Non Potable Water, Solid and Hazardous Waste: RI006

http://datamine2.state.nj.us/DEP_OPRA/OpraMain/pi_main?mode=pi_by_site&sort_order=PI_NAMEA&Select+a+Site:=58715

United States Department of Agriculture Soil Permit: P330-12-00139

Pennsylvania: 68-01752

<http://www.dep.pa.gov/Business/OtherPrograms/Labs/Pages/Laboratory-Accreditation-Program.aspx>

ESS Laboratory Sample and Cooler Receipt Checklist

Client: Pare Corporation - TB/HDM

ESS Project ID: 19H0747

Shipped/Delivered Via: Client

Date Received: 8/22/2019

Project Due Date: 8/27/2019

Days for Project: 3 Day

1. Air bill manifest present? No
Air No.: NA
2. Were custody seals present? No
3. Is radiation count <100 CPM? Yes
4. Is a Cooler Present? Yes
Temp: 5.8 Iced with: Ice
5. Was COC signed and dated by client? Yes

6. Does COC match bottles? Yes
7. Is COC complete and correct? Yes
8. Were samples received intact? Yes
9. Were labs informed about short holds & rushes? Yes / No / NA
10. Were any analyses received outside of hold time? Yes / No

11. Any Subcontracting needed? Yes No
ESS Sample IDs: _____
Analysis: _____
TAT: _____

12. Were VOAs received? Yes / No
a. Air bubbles in aqueous VOAs? Yes / No
b. Does methanol cover soil completely? Yes / No / NA

13. Are the samples properly preserved? Yes / No
a. If metals preserved upon receipt: Date: _____ Time: _____ By: _____
b. Low Level VOA vials frozen: Date: _____ Time: _____ By: _____

Sample Receiving Notes:

14. Was there a need to contact Project Manager? Yes No
a. Was there a need to contact the client? Yes No
Who was contacted? _____ Date: _____ Time: _____ By: _____

Sample Number	Container ID	Proper Container	Air Bubbles Present	Sufficient Volume	Container Type	Preservative	Record pH (Cyanide and 608 Pesticides)
01	380614	Yes	No	Yes	VOA Vial - HCl	HCl	
01	380615	Yes	No	Yes	VOA Vial - HCl	HCl	
01	380616	Yes	No	Yes	VOA Vial - HCl	HCl	
01	380617	Yes	No	Yes	VOA Vial - HCl	HCl	
01	380618	Yes	No	Yes	VOA Vial - HCl	HCl	
01	380619	Yes	No	Yes	VOA Vial - HCl	HCl	
01	380622	Yes	NA	Yes	250 mL Poly - Unpres	NP	
01	380625	Yes	NA	Yes	250 mL Poly - NaOH	NaOH	
01	380628	Yes	NA	Yes	250 mL Poly - HNO3	HNO3	
01	380633	Yes	NA	Yes	500 mL Amber - Unpres	NP	
01	380634	Yes	NA	Yes	500 mL Amber - Unpres	NP	
01	380638	Yes	NA	Yes	1L Poly - H2SO4	H2SO4	
01	380641	Yes	NA	Yes	1L Amber - H2SO4	H2SO4	
01	380645	Yes	NA	Yes	1L Poly - Unpres	NP	
01	380657	Yes	NA	Yes	1L Amber - Unpres	NP	
01	380658	Yes	NA	Yes	1L Amber - Unpres	NP	
01	380659	Yes	NA	Yes	1L Amber - Unpres	NP	
01	380660	Yes	NA	Yes	1L Amber - Unpres	NP	
01	380661	Yes	NA	Yes	1L Amber - Unpres	NP	
02	380608	Yes	No	Yes	VOA Vial - HCl	HCl	
02	380609	Yes	No	Yes	VOA Vial - HCl	HCl	
02	380610	Yes	No	Yes	VOA Vial - HCl	HCl	
02	380611	Yes	No	Yes	VOA Vial - HCl	HCl	
02	380612	Yes	No	Yes	VOA Vial - HCl	HCl	

ESS Laboratory Sample and Cooler Receipt Checklist

Client: Pare Corporation - TB/HDM


ESS Project ID: 19H0747

Date Received: 8/22/2019

02	380613	Yes	No	Yes	VOA Vial - HCl	HCl
02	380621	Yes	NA	Yes	250 mL Poly - Unpres	NP
02	380624	Yes	NA	Yes	250 mL Poly - NaOH	NaOH
02	380627	Yes	NA	Yes	250 mL Poly - HNO3	HNO3
02	380631	Yes	NA	Yes	500 mL Amber - Unpres	NP
02	380632	Yes	NA	Yes	500 mL Amber - Unpres	NP
02	380637	Yes	NA	Yes	1L Poly - H2SO4	H2SO4
02	380640	Yes	NA	Yes	1L Amber - H2SO4	H2SO4
02	380644	Yes	NA	Yes	1L Poly - Unpres	NP
02	380652	Yes	NA	Yes	1L Amber - Unpres	NP
02	380653	Yes	NA	Yes	1L Amber - Unpres	NP
02	380654	Yes	NA	Yes	1L Amber - Unpres	NP
02	380655	Yes	NA	Yes	1L Amber - Unpres	NP
02	380656	Yes	NA	Yes	1L Amber - Unpres	NP
03	380602	Yes	No	Yes	VOA Vial - HCl	HCl
03	380603	Yes	No	Yes	VOA Vial - HCl	HCl
03	380604	Yes	No	Yes	VOA Vial - HCl	HCl
03	380605	Yes	No	Yes	VOA Vial - HCl	HCl
03	380606	Yes	No	Yes	VOA Vial - HCl	HCl
03	380607	Yes	No	Yes	VOA Vial - HCl	HCl
03	380620	Yes	NA	Yes	250 mL Poly - Unpres	NP
03	380623	Yes	NA	Yes	250 mL Poly - NaOH	NaOH
03	380626	Yes	NA	Yes	250 mL Poly - HNO3	HNO3
03	380629	Yes	NA	Yes	500 mL Amber - Unpres	NP
03	380630	Yes	NA	Yes	500 mL Amber - Unpres	NP
03	380636	Yes	NA	Yes	1L Poly - H2SO4	H2SO4
03	380639	Yes	NA	Yes	1L Amber - H2SO4	H2SO4
03	380643	Yes	NA	Yes	1L Poly - Unpres	NP
03	380647	Yes	NA	Yes	1L Amber - Unpres	NP
03	380648	Yes	NA	Yes	1L Amber - Unpres	NP
03	380649	Yes	NA	Yes	1L Amber - Unpres	NP
03	380650	Yes	NA	Yes	1L Amber - Unpres	NP
03	380651	Yes	NA	Yes	1L Amber - Unpres	NP

2nd Review

- Were all containers scanned into storage/lab?
- Are barcode labels on correct containers?
- Are all Flashpoint stickers attached/container ID # circled?
- Are all Hex Chrome stickers attached?
- Are all QC stickers attached?
- Are VOA stickers attached if bubbles noted?

Initials: 
 Yes / No
 Yes / No / NA
 Yes / No / NA
 Yes / No / NA
 Yes / No / NA

Completed By: 
 Reviewed By: 
 Delivered By:

Date & Time: 8/22/19 1844
 Date & Time: 8/22/19 2025
 Date & Time: 8/22/19 2025

ESS Laboratory

Division of Thielsch Engineering, Inc.
 185 Frances Avenue, Cranston RI 02910
 Tel. (401) 461-7181 Fax (401) 461-4486
 www.esslaboratory.com

CHAIN OF CUSTODY

ESS Lab # 19H0747

Reporting Limits RGP

Electronic Limit Checker Standard Excel
 Deliverables Other (Please Specify →)

Turn Time Rush **3**

Regulatory State Rhode Island

Is this project for any of the following?:
 OCT RCP OMA MCP RGP

Company Name Pare Project # 14106.03 Project Name NBC Phase III CSO

Contact Person Harsha Prasad Address 8 Blackstone Valley Place

City Lincoln State RI Zip Code 02865 PO # _____

Telephone Number 401-334-4100 FAX Number _____ Email Address hprasad@parecorp.com

ESS Lab ID	Collection Date	Collection Time	Sample Type	Sample Matrix	Sample ID	Metals*	524.2	608.3 (PCB)	625.1	8100 (TPH)	1,4 Dioxane (8270 SIM)	EDB/DBCP	Alk. Carbonate, Bicarbonate	NH4	Chloride, TRC, TDS	Cr +6, Cr+3	NO3, pH	Phenol	Silica	SO4, Total P	TCN
1	8/22	1:20	GW	Ag	B17-34	X	X	X	X	X	X	X	X	X	X	X	X	X	X	X	X
2	↓	2:55	↓	↓	B17-8A	↓	↓	↓	↓	↓	↓	↓	↓	↓	↓	↓	↓	↓	↓	↓	↓
3	↓	5:00	↓	↓	B17-10	↓	↓	↓	↓	↓	↓	↓	↓	↓	↓	↓	↓	↓	↓	↓	↓

Container Type: AC-Air Cassette AG-Amber Glass B-BOD Bottle C-Cubitainer G - Glass O-Other P-Poly S-Sterile V-Vial

Container Volume: 1-100 mL 2-2.5 gal 3-250 mL 4-300 mL 5-500 mL 6-1L 7-VOA 8-2 oz 9-4 oz 10-8 oz 11-Other*

Preservation Code: 1-Non Preserved 2-HCl 3-H2SO4 4-HNO3 5-NaOH 6-Methanol 7-Na2S2O3 8-ZnAce, NaOH 9-NH4Cl 10-DI H2O 11-Other*

Number of Containers per Sample: _____

Laboratory Use Only

Cooler Present: Y

Seals Intact: M

Cooler Temperature: 5.8 °C 4.6

Sampled by: _____

Comments: Please specify "Other" preservative and containers types in this space

* Sb, As, Cd, Ca, Cr, Cu, Hardness, Fe, Pb, Mg, Mn, Hg, Ni, K, Se, Ag, Na, Zn

Relinquished by: (Signature, Date & Time) <u>Harsha Prasad 5:49 8/22</u>	Received By: (Signature, Date & Time) <u>[Signature] 8/22/9 1750</u>	Relinquished By: (Signature, Date & Time)	Received By: (Signature, Date & Time)
Relinquished by: (Signature, Date & Time)	Received By: (Signature, Date & Time)	Relinquished By: (Signature, Date & Time)	Received By: (Signature, Date & Time)



New England Testing Laboratory, Inc.
(401) 353-3420

REPORT OF ANALYTICAL RESULTS

NETLAB Work Order Number: 1D07072
Client Project: 14106.03 - NBC - Masonic

Report Date: 13-April-2021

Prepared for:

Al Hanscom
Pare Corporation
8 Blackstone Valley Place
Lincoln, RI 02865

Richard Warila, Laboratory Director
New England Testing Laboratory, Inc.
59 Greenhill Street
West Warwick, RI 02893
rich.warila@newenglandtesting.com

Samples Submitted :

The samples listed below were submitted to New England Testing Laboratory on 04/07/21. The group of samples appearing in this report was assigned an internal identification number (case number) for laboratory information management purposes. The client's designations for the individual samples, along with our case numbers, are used to identify the samples in this report. This report of analytical results pertains only to the sample(s) provided to us by the client which are indicated on the custody record. The case number for this sample submission is 1D07072. Custody records are included in this report.

Lab ID	Sample	Matrix	Date Sampled	Date Received
1D07072-01	B21-1	Water	04/07/2021	04/07/2021
1D07072-02	B21-2	Water	04/07/2021	04/07/2021
1D07072-03	B21-3	Water	04/07/2021	04/07/2021
1D07072-04	B17-8A	Water	04/07/2021	04/07/2021

Request for Analysis

At the client's request, the analyses presented in the following table were performed on the samples submitted.

B17-8A (Lab Number: 1D07072-04)

Analysis

Volatile Organic Compounds

Method

EPA 8260C

B21-1 (Lab Number: 1D07072-01)

Analysis

Dissolved Lead

Volatile Organic Compounds

Method

EPA 6010C

EPA 8260C

B21-2 (Lab Number: 1D07072-02)

Analysis

Volatile Organic Compounds

Method

EPA 8260C

B21-3 (Lab Number: 1D07072-03)

Analysis

Volatile Organic Compounds

Method

EPA 8260C

Method References

Test Methods for Evaluating Solid Waste, Physical/Chemical Methods, SW846, USEPA

Case Narrative

Sample Receipt:

The samples associated with this work order were received in appropriately cooled and preserved containers. The chain of custody was adequately completed and corresponded to the samples submitted.

Exceptions: None

Analysis:

All samples were prepared and analyzed within method specified holding times and according to NETLAB's documented standard operating procedures. The results for the associated calibration, method blank and laboratory control sample (LCS) were within method specified quality control requirements and allowances. Results for all soil samples, unless otherwise indicated, are reported on a dry weight basis.

Exceptions: None

Results: Dissolved Metals

Sample: B21-1
Lab Number: 1D07072-01 (Water)

Analyte	Result	Qual	Reporting Limit	Units	Date Prepared	Date Analyzed
Lead	ND		0.005	mg/L	04/08/21	04/08/21

Results: Volatile Organic Compounds

Sample: B21-1

Lab Number: 1D07072-01 (Water)

Analyte	Result	Qual	Reporting Limit	Units	Date Prepared	Date Analyzed
Acetone	ND		10	ug/l	04/08/21	04/08/21
Benzene	ND		1	ug/l	04/08/21	04/08/21
Bromobenzene	ND		1	ug/l	04/08/21	04/08/21
Bromochloromethane	ND		1	ug/l	04/08/21	04/08/21
Bromodichloromethane	ND		1	ug/l	04/08/21	04/08/21
Bromoform	ND		1	ug/l	04/08/21	04/08/21
Bromomethane	ND		1	ug/l	04/08/21	04/08/21
2-Butanone	ND		5	ug/l	04/08/21	04/08/21
tert-Butyl alcohol	ND		5	ug/l	04/08/21	04/08/21
sec-Butylbenzene	ND		1	ug/l	04/08/21	04/08/21
n-Butylbenzene	ND		1	ug/l	04/08/21	04/08/21
tert-Butylbenzene	ND		1	ug/l	04/08/21	04/08/21
Methyl t-butyl ether (MTBE)	ND		1	ug/l	04/08/21	04/08/21
Carbon Disulfide	ND		1	ug/l	04/08/21	04/08/21
Carbon Tetrachloride	ND		1	ug/l	04/08/21	04/08/21
Chlorobenzene	ND		1	ug/l	04/08/21	04/08/21
Chloroethane	ND		1	ug/l	04/08/21	04/08/21
Chloroform	ND		1	ug/l	04/08/21	04/08/21
Chloromethane	ND		1	ug/l	04/08/21	04/08/21
4-Chlorotoluene	ND		1	ug/l	04/08/21	04/08/21
2-Chlorotoluene	ND		1	ug/l	04/08/21	04/08/21
1,2-Dibromo-3-chloropropane (DBCP)	ND		1	ug/l	04/08/21	04/08/21
Dibromochloromethane	ND		1	ug/l	04/08/21	04/08/21
1,2-Dibromoethane (EDB)	ND		1	ug/l	04/08/21	04/08/21
Dibromomethane	ND		1	ug/l	04/08/21	04/08/21
1,2-Dichlorobenzene	ND		1	ug/l	04/08/21	04/08/21
1,3-Dichlorobenzene	ND		1	ug/l	04/08/21	04/08/21
1,4-Dichlorobenzene	ND		1	ug/l	04/08/21	04/08/21
1,1-Dichloroethane	ND		1	ug/l	04/08/21	04/08/21
1,2-Dichloroethane	ND		1	ug/l	04/08/21	04/08/21
trans-1,2-Dichloroethene	ND		1	ug/l	04/08/21	04/08/21
cis-1,2-Dichloroethene	2		1	ug/l	04/08/21	04/08/21
1,1-Dichloroethene	ND		1	ug/l	04/08/21	04/08/21
1,2-Dichloropropane	ND		1	ug/l	04/08/21	04/08/21
2,2-Dichloropropane	ND		1	ug/l	04/08/21	04/08/21
cis-1,3-Dichloropropene	ND		1	ug/l	04/08/21	04/08/21
trans-1,3-Dichloropropene	ND		1	ug/l	04/08/21	04/08/21
1,1-Dichloropropene	ND		1	ug/l	04/08/21	04/08/21
1,3-Dichloropropene (cis + trans)	ND		2	ug/l	04/08/21	04/08/21
Diethyl ether	ND		5	ug/l	04/08/21	04/08/21
1,4-Dioxane	ND		500	ug/l	04/08/21	04/08/21
Ethylbenzene	ND		1	ug/l	04/08/21	04/08/21
Hexachlorobutadiene	ND		1	ug/l	04/08/21	04/08/21
2-Hexanone	ND		5	ug/l	04/08/21	04/08/21
Isopropylbenzene	ND		1	ug/l	04/08/21	04/08/21
p-Isopropyltoluene	ND		1	ug/l	04/08/21	04/08/21
Methylene Chloride	ND		1	ug/l	04/08/21	04/08/21
4-Methyl-2-pentanone	ND		5	ug/l	04/08/21	04/08/21

Results: Volatile Organic Compounds (Continued)

Sample: B21-1 (Continued)

Lab Number: 1D07072-01 (Water)

Analyte	Result	Qual	Reporting Limit	Units	Date Prepared	Date Analyzed
Naphthalene	ND		1	ug/l	04/08/21	04/08/21
n-Propylbenzene	ND		1	ug/l	04/08/21	04/08/21
Styrene	ND		1	ug/l	04/08/21	04/08/21
1,1,1,2-Tetrachloroethane	ND		1	ug/l	04/08/21	04/08/21
Tetrachloroethene	181		5	ug/l	04/08/21	04/08/21
Tetrahydrofuran	ND		5	ug/l	04/08/21	04/08/21
Toluene	1		1	ug/l	04/08/21	04/08/21
1,2,4-Trichlorobenzene	ND		1	ug/l	04/08/21	04/08/21
1,2,3-Trichlorobenzene	ND		1	ug/l	04/08/21	04/08/21
1,1,2-Trichloroethane	ND		1	ug/l	04/08/21	04/08/21
1,1,1-Trichloroethane	ND		1	ug/l	04/08/21	04/08/21
Trichloroethene	16		1	ug/l	04/08/21	04/08/21
1,2,3-Trichloropropane	ND		1	ug/l	04/08/21	04/08/21
1,3,5-Trimethylbenzene	ND		1	ug/l	04/08/21	04/08/21
1,2,4-Trimethylbenzene	ND		1	ug/l	04/08/21	04/08/21
Vinyl Chloride	ND		1	ug/l	04/08/21	04/08/21
o-Xylene	ND		1	ug/l	04/08/21	04/08/21
m&p-Xylene	ND		2	ug/l	04/08/21	04/08/21
Total xylenes	ND		1	ug/l	04/08/21	04/08/21
1,1,1,2-Tetrachloroethane	ND		1	ug/l	04/08/21	04/08/21
tert-Amyl methyl ether	ND		1	ug/l	04/08/21	04/08/21
1,3-Dichloropropane	ND		1	ug/l	04/08/21	04/08/21
Ethyl tert-butyl ether	ND		1	ug/l	04/08/21	04/08/21
Diisopropyl ether	ND		1	ug/l	04/08/21	04/08/21
Trichlorofluoromethane	ND		1	ug/l	04/08/21	04/08/21
Dichlorodifluoromethane	ND		1	ug/l	04/08/21	04/08/21
tert-Amyl Alcohol	ND		5	ug/l	04/08/21	04/08/21
<hr/>						
Surrogate(s)	Recovery%		Limits			
<hr/>						
4-Bromofluorobenzene	94.7%		70-130		04/08/21	04/08/21
1,2-Dichloroethane-d4	101%		70-130		04/08/21	04/08/21
Toluene-d8	94.2%		70-130		04/08/21	04/08/21

Results: Volatile Organic Compounds

Sample: B21-2

Lab Number: 1D07072-02 (Water)

Analyte	Result	Qual	Reporting Limit	Units	Date Prepared	Date Analyzed
Acetone	ND		10	ug/l	04/08/21	04/08/21
Benzene	ND		1	ug/l	04/08/21	04/08/21
Bromobenzene	ND		1	ug/l	04/08/21	04/08/21
Bromochloromethane	ND		1	ug/l	04/08/21	04/08/21
Bromodichloromethane	ND		1	ug/l	04/08/21	04/08/21
Bromoform	ND		1	ug/l	04/08/21	04/08/21
Bromomethane	ND		1	ug/l	04/08/21	04/08/21
2-Butanone	ND		5	ug/l	04/08/21	04/08/21
tert-Butyl alcohol	ND		5	ug/l	04/08/21	04/08/21
sec-Butylbenzene	ND		1	ug/l	04/08/21	04/08/21
n-Butylbenzene	ND		1	ug/l	04/08/21	04/08/21
tert-Butylbenzene	ND		1	ug/l	04/08/21	04/08/21
Methyl t-butyl ether (MTBE)	ND		1	ug/l	04/08/21	04/08/21
Carbon Disulfide	ND		1	ug/l	04/08/21	04/08/21
Carbon Tetrachloride	ND		1	ug/l	04/08/21	04/08/21
Chlorobenzene	ND		1	ug/l	04/08/21	04/08/21
Chloroethane	ND		1	ug/l	04/08/21	04/08/21
Chloroform	ND		1	ug/l	04/08/21	04/08/21
Chloromethane	ND		1	ug/l	04/08/21	04/08/21
4-Chlorotoluene	ND		1	ug/l	04/08/21	04/08/21
2-Chlorotoluene	ND		1	ug/l	04/08/21	04/08/21
1,2-Dibromo-3-chloropropane (DBCP)	ND		1	ug/l	04/08/21	04/08/21
Dibromochloromethane	ND		1	ug/l	04/08/21	04/08/21
1,2-Dibromoethane (EDB)	ND		1	ug/l	04/08/21	04/08/21
Dibromomethane	ND		1	ug/l	04/08/21	04/08/21
1,2-Dichlorobenzene	ND		1	ug/l	04/08/21	04/08/21
1,3-Dichlorobenzene	ND		1	ug/l	04/08/21	04/08/21
1,4-Dichlorobenzene	ND		1	ug/l	04/08/21	04/08/21
1,1-Dichloroethane	ND		1	ug/l	04/08/21	04/08/21
1,2-Dichloroethane	ND		1	ug/l	04/08/21	04/08/21
trans-1,2-Dichloroethene	ND		1	ug/l	04/08/21	04/08/21
cis-1,2-Dichloroethene	ND		1	ug/l	04/08/21	04/08/21
1,1-Dichloroethene	ND		1	ug/l	04/08/21	04/08/21
1,2-Dichloropropane	ND		1	ug/l	04/08/21	04/08/21
2,2-Dichloropropane	ND		1	ug/l	04/08/21	04/08/21
cis-1,3-Dichloropropene	ND		1	ug/l	04/08/21	04/08/21
trans-1,3-Dichloropropene	ND		1	ug/l	04/08/21	04/08/21
1,1-Dichloropropene	ND		1	ug/l	04/08/21	04/08/21
1,3-Dichloropropene (cis + trans)	ND		2	ug/l	04/08/21	04/08/21
Diethyl ether	ND		5	ug/l	04/08/21	04/08/21
1,4-Dioxane	ND		500	ug/l	04/08/21	04/08/21
Ethylbenzene	ND		1	ug/l	04/08/21	04/08/21
Hexachlorobutadiene	ND		1	ug/l	04/08/21	04/08/21
2-Hexanone	ND		5	ug/l	04/08/21	04/08/21
Isopropylbenzene	ND		1	ug/l	04/08/21	04/08/21
p-Isopropyltoluene	ND		1	ug/l	04/08/21	04/08/21
Methylene Chloride	ND		1	ug/l	04/08/21	04/08/21
4-Methyl-2-pentanone	ND		5	ug/l	04/08/21	04/08/21

Results: Volatile Organic Compounds (Continued)

Sample: B21-2 (Continued)

Lab Number: 1D07072-02 (Water)

Analyte	Result	Qual	Reporting Limit	Units	Date Prepared	Date Analyzed
Naphthalene	ND		1	ug/l	04/08/21	04/08/21
n-Propylbenzene	ND		1	ug/l	04/08/21	04/08/21
Styrene	ND		1	ug/l	04/08/21	04/08/21
1,1,1,2-Tetrachloroethane	ND		1	ug/l	04/08/21	04/08/21
Tetrachloroethene	ND		1	ug/l	04/08/21	04/08/21
Tetrahydrofuran	ND		5	ug/l	04/08/21	04/08/21
Toluene	ND		1	ug/l	04/08/21	04/08/21
1,2,4-Trichlorobenzene	ND		1	ug/l	04/08/21	04/08/21
1,2,3-Trichlorobenzene	ND		1	ug/l	04/08/21	04/08/21
1,1,2-Trichloroethane	ND		1	ug/l	04/08/21	04/08/21
1,1,1-Trichloroethane	ND		1	ug/l	04/08/21	04/08/21
Trichloroethene	ND		1	ug/l	04/08/21	04/08/21
1,2,3-Trichloropropane	ND		1	ug/l	04/08/21	04/08/21
1,3,5-Trimethylbenzene	ND		1	ug/l	04/08/21	04/08/21
1,2,4-Trimethylbenzene	ND		1	ug/l	04/08/21	04/08/21
Vinyl Chloride	ND		1	ug/l	04/08/21	04/08/21
o-Xylene	ND		1	ug/l	04/08/21	04/08/21
m&p-Xylene	ND		2	ug/l	04/08/21	04/08/21
Total xylenes	ND		1	ug/l	04/08/21	04/08/21
1,1,2,2-Tetrachloroethane	ND		1	ug/l	04/08/21	04/08/21
tert-Amyl methyl ether	ND		1	ug/l	04/08/21	04/08/21
1,3-Dichloropropane	ND		1	ug/l	04/08/21	04/08/21
Ethyl tert-butyl ether	ND		1	ug/l	04/08/21	04/08/21
Diisopropyl ether	ND		1	ug/l	04/08/21	04/08/21
Trichlorofluoromethane	ND		1	ug/l	04/08/21	04/08/21
Dichlorodifluoromethane	ND		1	ug/l	04/08/21	04/08/21
tert-Amyl Alcohol	ND		5	ug/l	04/08/21	04/08/21
Surrogate(s)	Recovery%		Limits			

<i>4-Bromofluorobenzene</i>	<i>95.8%</i>		<i>70-130</i>		04/08/21	04/08/21
<i>1,2-Dichloroethane-d4</i>	<i>102%</i>		<i>70-130</i>		04/08/21	04/08/21
<i>Toluene-d8</i>	<i>92.8%</i>		<i>70-130</i>		04/08/21	04/08/21

Results: Volatile Organic Compounds

Sample: B21-3

Lab Number: 1D07072-03 (Water)

Analyte	Result	Qual	Reporting Limit	Units	Date Prepared	Date Analyzed
Acetone	ND		10	ug/l	04/08/21	04/08/21
Benzene	ND		1	ug/l	04/08/21	04/08/21
Bromobenzene	ND		1	ug/l	04/08/21	04/08/21
Bromochloromethane	ND		1	ug/l	04/08/21	04/08/21
Bromodichloromethane	ND		1	ug/l	04/08/21	04/08/21
Bromoform	ND		1	ug/l	04/08/21	04/08/21
Bromomethane	ND		1	ug/l	04/08/21	04/08/21
2-Butanone	ND		5	ug/l	04/08/21	04/08/21
tert-Butyl alcohol	ND		5	ug/l	04/08/21	04/08/21
sec-Butylbenzene	ND		1	ug/l	04/08/21	04/08/21
n-Butylbenzene	ND		1	ug/l	04/08/21	04/08/21
tert-Butylbenzene	ND		1	ug/l	04/08/21	04/08/21
Methyl t-butyl ether (MTBE)	ND		1	ug/l	04/08/21	04/08/21
Carbon Disulfide	ND		1	ug/l	04/08/21	04/08/21
Carbon Tetrachloride	ND		1	ug/l	04/08/21	04/08/21
Chlorobenzene	ND		1	ug/l	04/08/21	04/08/21
Chloroethane	ND		1	ug/l	04/08/21	04/08/21
Chloroform	ND		1	ug/l	04/08/21	04/08/21
Chloromethane	ND		1	ug/l	04/08/21	04/08/21
4-Chlorotoluene	ND		1	ug/l	04/08/21	04/08/21
2-Chlorotoluene	ND		1	ug/l	04/08/21	04/08/21
1,2-Dibromo-3-chloropropane (DBCP)	ND		1	ug/l	04/08/21	04/08/21
Dibromochloromethane	ND		1	ug/l	04/08/21	04/08/21
1,2-Dibromoethane (EDB)	ND		1	ug/l	04/08/21	04/08/21
Dibromomethane	ND		1	ug/l	04/08/21	04/08/21
1,2-Dichlorobenzene	ND		1	ug/l	04/08/21	04/08/21
1,3-Dichlorobenzene	ND		1	ug/l	04/08/21	04/08/21
1,4-Dichlorobenzene	ND		1	ug/l	04/08/21	04/08/21
1,1-Dichloroethane	ND		1	ug/l	04/08/21	04/08/21
1,2-Dichloroethane	ND		1	ug/l	04/08/21	04/08/21
trans-1,2-Dichloroethene	ND		1	ug/l	04/08/21	04/08/21
cis-1,2-Dichloroethene	ND		1	ug/l	04/08/21	04/08/21
1,1-Dichloroethene	ND		1	ug/l	04/08/21	04/08/21
1,2-Dichloropropane	ND		1	ug/l	04/08/21	04/08/21
2,2-Dichloropropane	ND		1	ug/l	04/08/21	04/08/21
cis-1,3-Dichloropropene	ND		1	ug/l	04/08/21	04/08/21
trans-1,3-Dichloropropene	ND		1	ug/l	04/08/21	04/08/21
1,1-Dichloropropene	ND		1	ug/l	04/08/21	04/08/21
1,3-Dichloropropene (cis + trans)	ND		2	ug/l	04/08/21	04/08/21
Diethyl ether	ND		5	ug/l	04/08/21	04/08/21
1,4-Dioxane	ND		500	ug/l	04/08/21	04/08/21
Ethylbenzene	ND		1	ug/l	04/08/21	04/08/21
Hexachlorobutadiene	ND		1	ug/l	04/08/21	04/08/21
2-Hexanone	ND		5	ug/l	04/08/21	04/08/21
Isopropylbenzene	ND		1	ug/l	04/08/21	04/08/21
p-Isopropyltoluene	ND		1	ug/l	04/08/21	04/08/21
Methylene Chloride	ND		1	ug/l	04/08/21	04/08/21
4-Methyl-2-pentanone	ND		5	ug/l	04/08/21	04/08/21

Results: Volatile Organic Compounds (Continued)

Sample: B21-3 (Continued)

Lab Number: 1D07072-03 (Water)

Analyte	Result	Qual	Reporting Limit	Units	Date Prepared	Date Analyzed
Naphthalene	ND		1	ug/l	04/08/21	04/08/21
n-Propylbenzene	ND		1	ug/l	04/08/21	04/08/21
Styrene	ND		1	ug/l	04/08/21	04/08/21
1,1,1,2-Tetrachloroethane	ND		1	ug/l	04/08/21	04/08/21
Tetrachloroethene	99		1	ug/l	04/08/21	04/08/21
Tetrahydrofuran	ND		5	ug/l	04/08/21	04/08/21
Toluene	1		1	ug/l	04/08/21	04/08/21
1,2,4-Trichlorobenzene	ND		1	ug/l	04/08/21	04/08/21
1,2,3-Trichlorobenzene	ND		1	ug/l	04/08/21	04/08/21
1,1,2-Trichloroethane	ND		1	ug/l	04/08/21	04/08/21
1,1,1-Trichloroethane	ND		1	ug/l	04/08/21	04/08/21
Trichloroethene	7		1	ug/l	04/08/21	04/08/21
1,2,3-Trichloropropane	ND		1	ug/l	04/08/21	04/08/21
1,3,5-Trimethylbenzene	ND		1	ug/l	04/08/21	04/08/21
1,2,4-Trimethylbenzene	ND		1	ug/l	04/08/21	04/08/21
Vinyl Chloride	ND		1	ug/l	04/08/21	04/08/21
o-Xylene	ND		1	ug/l	04/08/21	04/08/21
m&p-Xylene	ND		2	ug/l	04/08/21	04/08/21
Total xylenes	ND		1	ug/l	04/08/21	04/08/21
1,1,1,2-Tetrachloroethane	ND		1	ug/l	04/08/21	04/08/21
tert-Amyl methyl ether	ND		1	ug/l	04/08/21	04/08/21
1,3-Dichloropropane	ND		1	ug/l	04/08/21	04/08/21
Ethyl tert-butyl ether	ND		1	ug/l	04/08/21	04/08/21
Diisopropyl ether	ND		1	ug/l	04/08/21	04/08/21
Trichlorofluoromethane	ND		1	ug/l	04/08/21	04/08/21
Dichlorodifluoromethane	ND		1	ug/l	04/08/21	04/08/21
tert-Amyl Alcohol	ND		5	ug/l	04/08/21	04/08/21
<hr/>						
Surrogate(s)	Recovery%		Limits			
<hr/>						
<i>4-Bromofluorobenzene</i>	<i>96.6%</i>		<i>70-130</i>		04/08/21	04/08/21
<i>1,2-Dichloroethane-d4</i>	<i>102%</i>		<i>70-130</i>		04/08/21	04/08/21
<i>Toluene-d8</i>	<i>94.6%</i>		<i>70-130</i>		04/08/21	04/08/21

Results: Volatile Organic Compounds

Sample: B17-8A

Lab Number: 1D07072-04 (Water)

Analyte	Result	Qual	Reporting Limit	Units	Date Prepared	Date Analyzed
Acetone	ND		10	ug/l	04/08/21	04/08/21
Benzene	ND		1	ug/l	04/08/21	04/08/21
Bromobenzene	ND		1	ug/l	04/08/21	04/08/21
Bromochloromethane	ND		1	ug/l	04/08/21	04/08/21
Bromodichloromethane	ND		1	ug/l	04/08/21	04/08/21
Bromoform	ND		1	ug/l	04/08/21	04/08/21
Bromomethane	ND		1	ug/l	04/08/21	04/08/21
2-Butanone	ND		5	ug/l	04/08/21	04/08/21
tert-Butyl alcohol	ND		5	ug/l	04/08/21	04/08/21
sec-Butylbenzene	ND		1	ug/l	04/08/21	04/08/21
n-Butylbenzene	ND		1	ug/l	04/08/21	04/08/21
tert-Butylbenzene	ND		1	ug/l	04/08/21	04/08/21
Methyl t-butyl ether (MTBE)	ND		1	ug/l	04/08/21	04/08/21
Carbon Disulfide	ND		1	ug/l	04/08/21	04/08/21
Carbon Tetrachloride	ND		1	ug/l	04/08/21	04/08/21
Chlorobenzene	ND		1	ug/l	04/08/21	04/08/21
Chloroethane	ND		1	ug/l	04/08/21	04/08/21
Chloroform	ND		1	ug/l	04/08/21	04/08/21
Chloromethane	ND		1	ug/l	04/08/21	04/08/21
4-Chlorotoluene	ND		1	ug/l	04/08/21	04/08/21
2-Chlorotoluene	ND		1	ug/l	04/08/21	04/08/21
1,2-Dibromo-3-chloropropane (DBCP)	ND		1	ug/l	04/08/21	04/08/21
Dibromochloromethane	ND		1	ug/l	04/08/21	04/08/21
1,2-Dibromoethane (EDB)	ND		1	ug/l	04/08/21	04/08/21
Dibromomethane	ND		1	ug/l	04/08/21	04/08/21
1,2-Dichlorobenzene	ND		1	ug/l	04/08/21	04/08/21
1,3-Dichlorobenzene	ND		1	ug/l	04/08/21	04/08/21
1,4-Dichlorobenzene	ND		1	ug/l	04/08/21	04/08/21
1,1-Dichloroethane	ND		1	ug/l	04/08/21	04/08/21
1,2-Dichloroethane	ND		1	ug/l	04/08/21	04/08/21
trans-1,2-Dichloroethene	ND		1	ug/l	04/08/21	04/08/21
cis-1,2-Dichloroethene	7		1	ug/l	04/08/21	04/08/21
1,1-Dichloroethene	ND		1	ug/l	04/08/21	04/08/21
1,2-Dichloropropane	ND		1	ug/l	04/08/21	04/08/21
2,2-Dichloropropane	ND		1	ug/l	04/08/21	04/08/21
cis-1,3-Dichloropropene	ND		1	ug/l	04/08/21	04/08/21
trans-1,3-Dichloropropene	ND		1	ug/l	04/08/21	04/08/21
1,1-Dichloropropene	ND		1	ug/l	04/08/21	04/08/21
1,3-Dichloropropene (cis + trans)	ND		2	ug/l	04/08/21	04/08/21
Diethyl ether	ND		5	ug/l	04/08/21	04/08/21
1,4-Dioxane	ND		500	ug/l	04/08/21	04/08/21
Ethylbenzene	ND		1	ug/l	04/08/21	04/08/21
Hexachlorobutadiene	ND		1	ug/l	04/08/21	04/08/21
2-Hexanone	ND		5	ug/l	04/08/21	04/08/21
Isopropylbenzene	ND		1	ug/l	04/08/21	04/08/21
p-Isopropyltoluene	ND		1	ug/l	04/08/21	04/08/21
Methylene Chloride	ND		1	ug/l	04/08/21	04/08/21
4-Methyl-2-pentanone	ND		5	ug/l	04/08/21	04/08/21

Results: Volatile Organic Compounds (Continued)

Sample: B17-8A (Continued)

Lab Number: 1D07072-04 (Water)

Analyte	Result	Qual	Reporting Limit	Units	Date Prepared	Date Analyzed
Naphthalene	ND		1	ug/l	04/08/21	04/08/21
n-Propylbenzene	ND		1	ug/l	04/08/21	04/08/21
Styrene	ND		1	ug/l	04/08/21	04/08/21
1,1,1,2-Tetrachloroethane	ND		1	ug/l	04/08/21	04/08/21
Tetrachloroethene	213		5	ug/l	04/08/21	04/08/21
Tetrahydrofuran	ND		5	ug/l	04/08/21	04/08/21
Toluene	ND		1	ug/l	04/08/21	04/08/21
1,2,4-Trichlorobenzene	ND		1	ug/l	04/08/21	04/08/21
1,2,3-Trichlorobenzene	ND		1	ug/l	04/08/21	04/08/21
1,1,2-Trichloroethane	ND		1	ug/l	04/08/21	04/08/21
1,1,1-Trichloroethane	ND		1	ug/l	04/08/21	04/08/21
Trichloroethene	82		1	ug/l	04/08/21	04/08/21
1,2,3-Trichloropropane	ND		1	ug/l	04/08/21	04/08/21
1,3,5-Trimethylbenzene	ND		1	ug/l	04/08/21	04/08/21
1,2,4-Trimethylbenzene	ND		1	ug/l	04/08/21	04/08/21
Vinyl Chloride	ND		1	ug/l	04/08/21	04/08/21
o-Xylene	ND		1	ug/l	04/08/21	04/08/21
m&p-Xylene	ND		2	ug/l	04/08/21	04/08/21
Total xylenes	ND		1	ug/l	04/08/21	04/08/21
1,1,1,2-Tetrachloroethane	ND		1	ug/l	04/08/21	04/08/21
tert-Amyl methyl ether	ND		1	ug/l	04/08/21	04/08/21
1,3-Dichloropropane	ND		1	ug/l	04/08/21	04/08/21
Ethyl tert-butyl ether	ND		1	ug/l	04/08/21	04/08/21
Diisopropyl ether	ND		1	ug/l	04/08/21	04/08/21
Trichlorofluoromethane	ND		1	ug/l	04/08/21	04/08/21
Dichlorodifluoromethane	ND		1	ug/l	04/08/21	04/08/21
tert-Amyl Alcohol	ND		5	ug/l	04/08/21	04/08/21
<hr/>						
Surrogate(s)	Recovery%		Limits			
<hr/>						
<i>4-Bromofluorobenzene</i>	<i>94.5%</i>		<i>70-130</i>		04/08/21	04/08/21
<i>1,2-Dichloroethane-d4</i>	<i>101%</i>		<i>70-130</i>		04/08/21	04/08/21
<i>Toluene-d8</i>	<i>93.9%</i>		<i>70-130</i>		04/08/21	04/08/21

Quality Control

Dissolved Metals

Analyte	Result	Qual	Reporting Limit	Units	Spike Level	Source Result	%REC	%REC Limits	RPD	RPD Limit
Batch: B1D0288 - Dissolved Metals										
Blank (B1D0288-BLK1)										
Lead	ND		0.005	mg/L						Prepared & Analyzed: 04/08/21
LCS (B1D0288-BS1)										
Lead	1.05		0.005	mg/L	1.00		105	85-115		Prepared & Analyzed: 04/08/21

Quality Control
(Continued)

Volatile Organic Compounds

Analyte	Result	Qual	Reporting Limit	Units	Spike Level	Source Result	%REC	%REC Limits	RPD	RPD Limit
Batch: B1D0362 - Purge-Trap					Prepared & Analyzed: 04/08/21					
Blank (B1D0362-BLK1)										
Acetone	ND		5	ug/l						
Benzene	ND		1	ug/l						
Bromobenzene	ND		1	ug/l						
Bromochloromethane	ND		1	ug/l						
Bromodichloromethane	ND		1	ug/l						
Bromoform	ND		1	ug/l						
Bromomethane	ND		1	ug/l						
2-Butanone	ND		5	ug/l						
tert-Butyl alcohol	ND		5	ug/l						
sec-Butylbenzene	ND		1	ug/l						
n-Butylbenzene	ND		1	ug/l						
tert-Butylbenzene	ND		1	ug/l						
Methyl t-butyl ether (MTBE)	ND		1	ug/l						
Carbon Disulfide	ND		1	ug/l						
Carbon Tetrachloride	ND		1	ug/l						
Chlorobenzene	ND		1	ug/l						
Chloroethane	ND		1	ug/l						
Chloroform	ND		1	ug/l						
Chloromethane	ND		1	ug/l						
4-Chlorotoluene	ND		1	ug/l						
2-Chlorotoluene	ND		1	ug/l						
1,2-Dibromo-3-chloropropane (DBCP)	ND		1	ug/l						
Dibromochloromethane	ND		1	ug/l						
1,2-Dibromoethane (EDB)	ND		1	ug/l						
Dibromomethane	ND		1	ug/l						
1,2-Dichlorobenzene	ND		1	ug/l						
1,3-Dichlorobenzene	ND		1	ug/l						
1,4-Dichlorobenzene	ND		1	ug/l						
1,1-Dichloroethane	ND		1	ug/l						
1,2-Dichloroethane	ND		1	ug/l						
trans-1,2-Dichloroethene	ND		1	ug/l						
cis-1,2-Dichloroethene	ND		1	ug/l						
1,1-Dichloroethene	ND		1	ug/l						
1,2-Dichloropropane	ND		1	ug/l						
2,2-Dichloropropane	ND		1	ug/l						
cis-1,3-Dichloropropene	ND		1	ug/l						
trans-1,3-Dichloropropene	ND		1	ug/l						
1,1-Dichloropropene	ND		1	ug/l						
1,3-Dichloropropene (cis + trans)	ND		2	ug/l						
Diethyl ether	ND		5	ug/l						
1,4-Dioxane	ND		500	ug/l						
Ethylbenzene	ND		1	ug/l						
Hexachlorobutadiene	ND		1	ug/l						
2-Hexanone	ND		5	ug/l						
Isopropylbenzene	ND		1	ug/l						
p-Isopropyltoluene	ND		1	ug/l						
Methylene Chloride	ND		1	ug/l						
4-Methyl-2-pentanone	ND		5	ug/l						
Naphthalene	ND		1	ug/l						
n-Propylbenzene	ND		1	ug/l						
Styrene	ND		1	ug/l						
1,1,1,2-Tetrachloroethane	ND		1	ug/l						
Tetrachloroethene	ND		1	ug/l						
Tetrahydrofuran	ND		5	ug/l						
Toluene	ND		1	ug/l						
1,2,4-Trichlorobenzene	ND		1	ug/l						
1,2,3-Trichlorobenzene	ND		1	ug/l						

Quality Control
(Continued)

Volatile Organic Compounds (Continued)

Analyte	Result	Qual	Reporting Limit	Units	Spike Level	Source Result	%REC	%REC Limits	RPD	RPD Limit
Batch: B1D0362 - Purge-Trap (Continued)										
Blank (B1D0362-BLK1)					Prepared & Analyzed: 04/08/21					
1,1,2-Trichloroethane	ND		1	ug/l						
1,1,1-Trichloroethane	ND		1	ug/l						
Trichloroethene	ND		1	ug/l						
1,2,3-Trichloropropane	ND		1	ug/l						
1,3,5-Trimethylbenzene	ND		1	ug/l						
1,2,4-Trimethylbenzene	ND		1	ug/l						
Vinyl Chloride	ND		1	ug/l						
o-Xylene	ND		1	ug/l						
m&p-Xylene	ND		2	ug/l						
Total xylenes	ND		1	ug/l						
1,1,2,2-Tetrachloroethane	ND		1	ug/l						
tert-Amyl methyl ether	ND		1	ug/l						
1,3-Dichloropropane	ND		1	ug/l						
Ethyl tert-butyl ether	ND		1	ug/l						
Diisopropyl ether	ND		1	ug/l						
Trichlorofluoromethane	ND		1	ug/l						
Dichlorodifluoromethane	ND		1	ug/l						
tert-Amyl Alcohol	ND		5	ug/l						
<hr/>										
Surrogate: 4-Bromofluorobenzene			47.6	ug/l	50.0		95.2	70-130		
Surrogate: 1,2-Dichloroethane-d4			48.6	ug/l	50.0		97.2	70-130		
Surrogate: Toluene-d8			46.0	ug/l	50.0		92.0	70-130		
<hr/>										
LCS (B1D0362-BS1)					Prepared & Analyzed: 04/08/21					
Acetone	55			ug/l	50.0		110	60-140		
Benzene	42			ug/l	50.0		83.1	70-130		
Bromobenzene	42			ug/l	50.0		83.7	70-130		
Bromochloromethane	37			ug/l	50.0		73.3	70-130		
Bromodichloromethane	40			ug/l	50.0		80.3	70-130		
Bromoform	38			ug/l	50.0		76.6	70-130		
Bromomethane	28			ug/l	50.0		56.0	70-130		
2-Butanone	49			ug/l	50.0		98.7	60-140		
tert-Butyl alcohol	48			ug/l	50.0		95.2	70-130		
sec-Butylbenzene	48			ug/l	50.0		96.3	70-130		
n-Butylbenzene	53			ug/l	50.0		106	70-130		
tert-Butylbenzene	49			ug/l	50.0		97.7	70-130		
Methyl t-butyl ether (MTBE)	42			ug/l	50.0		84.7	70-130		
Carbon Disulfide	43			ug/l	50.0		86.0	50-150		
Carbon Tetrachloride	41			ug/l	50.0		82.7	70-130		
Chlorobenzene	45			ug/l	50.0		90.0	70-130		
Chloroethane	42			ug/l	50.0		84.7	70-130		
Chloroform	41			ug/l	50.0		82.1	70-130		
Chloromethane	52			ug/l	50.0		104	70-130		
4-Chlorotoluene	51			ug/l	50.0		103	70-130		
2-Chlorotoluene	49			ug/l	50.0		98.2	70-130		
1,2-Dibromo-3-chloropropane (DBCP)	41			ug/l	50.0		81.6	70-130		
Dibromochloromethane	35			ug/l	50.0		70.8	70-130		
1,2-Dibromoethane (EDB)	38			ug/l	50.0		76.7	70-130		
Dibromomethane	42			ug/l	50.0		83.2	70-130		
1,2-Dichlorobenzene	46			ug/l	50.0		91.8	70-130		
1,3-Dichlorobenzene	44			ug/l	50.0		87.8	70-130		
1,4-Dichlorobenzene	46			ug/l	50.0		91.2	70-130		
1,1-Dichloroethane	41			ug/l	50.0		82.2	70-130		
1,2-Dichloroethane	40			ug/l	50.0		80.4	70-130		
trans-1,2-Dichloroethene	40			ug/l	50.0		80.7	70-130		
cis-1,2-Dichloroethene	38			ug/l	50.0		76.1	70-130		
1,1-Dichloroethene	42			ug/l	50.0		84.0	70-130		
1,2-Dichloropropane	40			ug/l	50.0		80.4	70-130		

Quality Control
(Continued)

Volatile Organic Compounds (Continued)

Analyte	Result	Qual	Reporting Limit	Units	Spike Level	Source Result	%REC	%REC Limits	RPD	RPD Limit
Batch: B1D0362 - Purge-Trap (Continued)										
LCS (B1D0362-BS1)					Prepared & Analyzed: 04/08/21					
2,2-Dichloropropane	43			ug/l	50.0		86.7	70-130		
cis-1,3-Dichloropropene	38			ug/l	50.0		75.4	70-130		
trans-1,3-Dichloropropene	41			ug/l	50.0		82.7	70-130		
1,1-Dichloropropene	35			ug/l	50.0		69.2	70-130		
Diethyl ether	46			ug/l	50.0		92.2	70-130		
Ethylbenzene	48			ug/l	50.0		95.2	70-130		
Hexachlorobutadiene	34			ug/l	50.0		67.4	70-130		
2-Hexanone	48			ug/l	50.0		95.8	70-130		
Isopropylbenzene	49			ug/l	50.0		97.3	70-130		
p-Isopropyltoluene	49			ug/l	50.0		97.9	70-130		
Methylene Chloride	41			ug/l	50.0		81.4	70-130		
4-Methyl-2-pentanone	40			ug/l	50.0		80.2	70-130		
Naphthalene	42			ug/l	50.0		84.7	70-130		
n-Propylbenzene	52			ug/l	50.0		103	70-130		
Styrene	48			ug/l	50.0		95.4	70-130		
1,1,1,2-Tetrachloroethane	45			ug/l	50.0		89.6	70-130		
Tetrachloroethene	36			ug/l	50.0		71.0	70-130		
Tetrahydrofuran	39			ug/l	50.0		77.9	50-150		
Toluene	39			ug/l	50.0		77.7	70-130		
1,2,4-Trichlorobenzene	37			ug/l	50.0		74.1	70-130		
1,2,3-Trichlorobenzene	36			ug/l	50.0		71.7	70-130		
1,1,2-Trichloroethane	40			ug/l	50.0		80.6	70-130		
1,1,1-Trichloroethane	42			ug/l	50.0		84.2	70-130		
Trichloroethene	39			ug/l	50.0		78.2	70-130		
1,2,3-Trichloropropane	48			ug/l	50.0		95.6	70-130		
1,3,5-Trimethylbenzene	50			ug/l	50.0		99.8	70-130		
1,2,4-Trimethylbenzene	50			ug/l	50.0		99.2	70-130		
Vinyl Chloride	47			ug/l	50.0		95.0	70-130		
o-Xylene	47			ug/l	50.0		94.2	70-130		
m&p-Xylene	94			ug/l	100		93.8	70-130		
1,1,2,2-Tetrachloroethane	49			ug/l	50.0		98.7	70-130		
tert-Amyl methyl ether	42			ug/l	50.0		83.1	70-130		
1,3-Dichloropropane	40			ug/l	50.0		80.3	70-130		
Ethyl tert-butyl ether	42			ug/l	50.0		84.7	70-130		
Trichlorofluoromethane	48			ug/l	50.0		95.5	70-130		
Dichlorodifluoromethane	48			ug/l	50.0		96.1	70-130		
<hr/>										
Surrogate: 4-Bromofluorobenzene			51.4	ug/l	50.0		103	70-130		
Surrogate: 1,2-Dichloroethane-d4			50.0	ug/l	50.0		100	70-130		
Surrogate: Toluene-d8			47.4	ug/l	50.0		94.8	70-130		

Quality Control
(Continued)

Volatile Organic Compounds (Continued)

Analyte	Result	Qual	Reporting Limit	Units	Spike Level	Source Result	%REC	%REC Limits	RPD	RPD Limit
Batch: B1D0362 - Purge-Trap (Continued)					Prepared & Analyzed: 04/08/21					
LCS Dup (B1D0362-BSD1)										
Acetone	52			ug/l	50.0		104	60-140	5.74	20
Benzene	41			ug/l	50.0		81.9	70-130	1.50	20
Bromobenzene	42			ug/l	50.0		84.6	70-130	1.07	20
Bromochloromethane	39			ug/l	50.0		77.1	70-130	5.03	20
Bromodichloromethane	42			ug/l	50.0		83.4	70-130	3.79	20
Bromoform	39			ug/l	50.0		77.3	70-130	0.988	20
Bromomethane	37			ug/l	50.0		73.8	70-130	27.5	20
2-Butanone	49			ug/l	50.0		98.5	60-140	0.162	20
tert-Butyl alcohol	46			ug/l	50.0		91.9	70-130	3.57	20
sec-Butylbenzene	47			ug/l	50.0		94.9	70-130	1.46	20
n-Butylbenzene	54			ug/l	50.0		108	70-130	2.47	20
tert-Butylbenzene	49			ug/l	50.0		97.8	70-130	0.102	20
Methyl t-butyl ether (MTBE)	44			ug/l	50.0		88.6	70-130	4.46	20
Carbon Disulfide	44			ug/l	50.0		87.9	50-150	2.14	20
Carbon Tetrachloride	42			ug/l	50.0		83.4	70-130	0.891	20
Chlorobenzene	46			ug/l	50.0		91.0	70-130	1.13	20
Chloroethane	42			ug/l	50.0		83.1	70-130	1.88	20
Chloroform	41			ug/l	50.0		82.6	70-130	0.631	20
Chloromethane	53			ug/l	50.0		105	70-130	1.07	20
4-Chlorotoluene	51			ug/l	50.0		102	70-130	0.803	20
2-Chlorotoluene	49			ug/l	50.0		98.0	70-130	0.224	20
1,2-Dibromo-3-chloropropane (DBCP)	43			ug/l	50.0		85.7	70-130	4.83	20
Dibromochloromethane	36			ug/l	50.0		72.7	70-130	2.59	20
1,2-Dibromoethane (EDB)	39			ug/l	50.0		78.4	70-130	2.14	20
Dibromomethane	42			ug/l	50.0		84.8	70-130	1.90	20
1,2-Dichlorobenzene	48			ug/l	50.0		96.4	70-130	4.83	20
1,3-Dichlorobenzene	45			ug/l	50.0		89.1	70-130	1.54	20
1,4-Dichlorobenzene	47			ug/l	50.0		93.9	70-130	2.90	20
1,1-Dichloroethane	42			ug/l	50.0		84.5	70-130	2.71	20
1,2-Dichloroethane	40			ug/l	50.0		80.9	70-130	0.595	20
trans-1,2-Dichloroethene	43			ug/l	50.0		85.2	70-130	5.45	20
cis-1,2-Dichloroethene	39			ug/l	50.0		78.4	70-130	3.03	20
1,1-Dichloroethene	40			ug/l	50.0		80.3	70-130	4.53	20
1,2-Dichloropropane	42			ug/l	50.0		83.1	70-130	3.40	20
2,2-Dichloropropane	42			ug/l	50.0		85.0	70-130	1.98	20
cis-1,3-Dichloropropene	39			ug/l	50.0		78.2	70-130	3.65	20
trans-1,3-Dichloropropene	41			ug/l	50.0		81.4	70-130	1.58	20
1,1-Dichloropropene	36			ug/l	50.0		72.2	70-130	4.27	20
Diethyl ether	47			ug/l	50.0		94.0	70-130	1.85	20
Ethylbenzene	48			ug/l	50.0		95.4	70-130	0.252	20
Hexachlorobutadiene	36			ug/l	50.0		71.9	70-130	6.46	20
2-Hexanone	48			ug/l	50.0		96.5	70-130	0.666	20
Isopropylbenzene	49			ug/l	50.0		97.4	70-130	0.0822	20
p-Isopropyltoluene	48			ug/l	50.0		96.9	70-130	0.985	20
Methylene Chloride	41			ug/l	50.0		82.7	70-130	1.68	20
4-Methyl-2-pentanone	44			ug/l	50.0		87.4	70-130	8.62	20
Naphthalene	44			ug/l	50.0		87.9	70-130	3.68	20
n-Propylbenzene	51			ug/l	50.0		102	70-130	1.33	20
Styrene	48			ug/l	50.0		95.4	70-130	0.0210	20
1,1,1,2-Tetrachloroethane	46			ug/l	50.0		91.1	70-130	1.64	20
Tetrachloroethene	37			ug/l	50.0		73.2	70-130	2.97	20
Tetrahydrofuran	41			ug/l	50.0		81.8	50-150	4.86	20
Toluene	39			ug/l	50.0		78.9	70-130	1.48	20
1,2,4-Trichlorobenzene	41			ug/l	50.0		82.5	70-130	10.8	20
1,2,3-Trichlorobenzene	39			ug/l	50.0		77.4	70-130	7.62	20
1,1,2-Trichloroethane	41			ug/l	50.0		81.5	70-130	1.21	20
1,1,1-Trichloroethane	43			ug/l	50.0		85.1	70-130	1.12	20

**Quality Control
(Continued)**

Volatile Organic Compounds (Continued)

Analyte	Result	Qual	Reporting Limit	Units	Spike Level	Source Result	%REC	%REC Limits	RPD	RPD Limit
Batch: B1D0362 - Purge-Trap (Continued)										
LCS Dup (B1D0362-BSD1)					Prepared & Analyzed: 04/08/21					
Trichloroethene	41			ug/l	50.0		82.3	70-130	5.09	20
1,2,3-Trichloropropane	47			ug/l	50.0		94.4	70-130	1.28	20
1,3,5-Trimethylbenzene	50			ug/l	50.0		99.3	70-130	0.462	20
1,2,4-Trimethylbenzene	49			ug/l	50.0		97.0	70-130	2.20	20
Vinyl Chloride	49			ug/l	50.0		97.6	70-130	2.68	20
o-Xylene	48			ug/l	50.0		96.1	70-130	2.04	20
m&p-Xylene	95			ug/l	100		94.7	70-130	0.912	20
1,1,2,2-Tetrachloroethane	47			ug/l	50.0		93.4	70-130	5.48	20
tert-Amyl methyl ether	43			ug/l	50.0		86.2	70-130	3.66	20
1,3-Dichloropropane	41			ug/l	50.0		82.0	70-130	2.05	20
Ethyl tert-butyl ether	45			ug/l	50.0		89.4	70-130	5.35	20
Trichlorofluoromethane	47			ug/l	50.0		93.3	70-130	2.31	20
Dichlorodifluoromethane	44			ug/l	50.0		88.9	70-130	7.87	20
<hr/>										
Surrogate: 4-Bromofluorobenzene			50.8	ug/l	50.0		102	70-130		
Surrogate: 1,2-Dichloroethane-d4			49.0	ug/l	50.0		98.0	70-130		
Surrogate: Toluene-d8			47.8	ug/l	50.0		95.6	70-130		

Notes and Definitions

Item	Definition
Wet	Sample results reported on a wet weight basis.
ND	Analyte NOT DETECTED at or above the reporting limit.

Appendix L

Beacon Passive Soil

Gas Results



Beacon Environmental
2203A Commerce Road, Suite 1
Forest Hill, MD 21050 USA
1.410.838.8780

CERTIFICATE OF ANALYSIS

Beacon Proposal No.: 210105R01

Beacon Project No.: 0005686

Project Description:

Project Site: NBC Site
Pawtucket, RI

Client PO No.: 14106.03 Masonic Temple

Prepared for:

Michael Flynn

Pare Corporation

8 Blackstone Valley Place,
Lincoln, RI 02865

Ryan W. Schneider
Senior Project Manager

April 12, 2021

All data meet requirements as specified in the Beacon Environmental Services, Inc. Quality Assurance Project Plan and the results relate only to the samples reported. The work performed was in accordance with ISO/IEC 17025:2017 requirements, except samples were analyzed within a 24-hour tune window. This report shall not be reproduced, except in full, without written approval of the laboratory. Release of the data contained in this data package has been authorized by the Laboratory Director or his signee, as verified by the following signatures:

Steven C. Thornley
Laboratory Director

Peter B. Kelly
Interim Quality Manager

Pare Corporation
8 Blackstone Valley Place,
Lincoln, RI 02865

Project Site: NBC Site
Project Location: Pawtucket, RI
Project Manager: Michael Flynn

Beacon Proposal: 210105R01
Beacon Project No.: 0005686
Reported: 04/12/2021

Summary of Compound Detections- Mass

Lab Sample ID: 0005686-02	S-1	Method: EPA 8260C
	Soil Gas	

Analyte	CAS#	Result (ng)	Q	LOQ (ng)	File ID
Vinyl Chloride	75-01-4	11		10	C21032627.D
1,1-Dichloroethene	75-35-4	52		10	C21032627.D
trans-1,2-Dichloroethene	156-60-5	99		10	C21032627.D
cis-1,2-Dichloroethene	156-59-2	616		10	C21032627.D
Chloroform	67-66-3	71		10	C21032627.D
1,1,1-Trichloroethane	71-55-6	135		10	C21032627.D
Trichloroethene	79-01-6	9,360		10	C21032627.D
Tetrachloroethene	127-18-4	27,900		10	C21032627.D

Lab Sample ID: 0005686-03	S-2	Method: EPA 8260C
	Soil Gas	

Analyte	CAS#	Result (ng)	Q	LOQ (ng)	File ID
1,1-Dichloroethene	75-35-4	24		10	C21032628.D
1,1,1-Trichloroethane	71-55-6	27		10	C21032628.D
Trichloroethene	79-01-6	686		10	C21032628.D
Tetrachloroethene	127-18-4	3,970		10	C21032628.D

Lab Sample ID: 0005686-04	S-3	Method: EPA 8260C
	Soil Gas	

Analyte	CAS#	Result (ng)	Q	LOQ (ng)	File ID
1,1,1-Trichloroethane	71-55-6	11		10	C21032629.D
Trichloroethene	79-01-6	225		10	C21032629.D
Tetrachloroethene	127-18-4	830		10	C21032629.D

Pare Corporation
8 Blackstone Valley Place,
Lincoln, RI 02865

Project Site: NBC Site
Project Location: Pawtucket, RI
Project Manager: Michael Flynn

Beacon Proposal: 210105R01
Beacon Project No.: 0005686
Reported: 04/12/2021

Summary of Compound Detections- Mass

Lab Sample ID: 0005686-05	S-4 Soil Gas	Method: EPA 8260C
---------------------------	------------------------	-------------------

Analyte	CAS#	Result (ng)	Q	LOQ (ng)	File ID
Trichloroethene	79-01-6	114		10	C21032630.D
Tetrachloroethene	127-18-4	193		10	C21032630.D

Lab Sample ID: 0005686-06	S-5 Soil Gas	Method: EPA 8260C
---------------------------	------------------------	-------------------

Analyte	CAS#	Result (ng)	Q	LOQ (ng)	File ID
Trichloroethene	79-01-6	54		10	C21032631.D
Tetrachloroethene	127-18-4	378		10	C21032631.D

Lab Sample ID: 0005686-07	S-6 Soil Gas	Method: EPA 8260C
---------------------------	------------------------	-------------------

Analyte	CAS#	Result (ng)	Q	LOQ (ng)	File ID
Trichloroethene	79-01-6	87		10	C21032632.D
Tetrachloroethene	127-18-4	472		10	C21032632.D

Lab Sample ID: 0005686-08	S-7 Soil Gas	Method: EPA 8260C
---------------------------	------------------------	-------------------

Analyte	CAS#	Result (ng)	Q	LOQ (ng)	File ID
Trichloroethene	79-01-6	14		10	C21032633.D
Tetrachloroethene	127-18-4	95		10	C21032633.D

Pare Corporation 8 Blackstone Valley Place, Lincoln, RI 02865	Project Site: NBC Site Project Location: Pawtucket, RI Project Manager: Michael Flynn	Beacon Proposal: 210105R01 Beacon Project No.: 0005686 Reported: 04/12/2021
--	--	--

Summary of Compound Detections- Mass

Lab Sample ID: 0005686-09	S-8 Soil Gas	Method: EPA 8260C
---------------------------	------------------------	-------------------

Analyte	CAS#	Result (ng)	Q	LOQ (ng)	File ID
Trichloroethene	79-01-6	81		10	C21032634.D
Tetrachloroethene	127-18-4	382		10	C21032634.D

Lab Sample ID: 0005686-10	S-9 Soil Gas	Method: EPA 8260C
---------------------------	------------------------	-------------------

Analyte	CAS#	Result (ng)	Q	LOQ (ng)	File ID
cis-1,2-Dichloroethene	156-59-2	10		10	C21032635.D
Trichloroethene	79-01-6	259		10	C21032635.D
Tetrachloroethene	127-18-4	1,460		10	C21032635.D

Lab Sample ID: 0005686-11	S-10 Soil Gas	Method: EPA 8260C
---------------------------	-------------------------	-------------------

Analyte	CAS#	Result (ng)	Q	LOQ (ng)	File ID
1,1-Dichloroethene	75-35-4	16		10	C21032636.D
1,1,1-Trichloroethane	71-55-6	17		10	C21032636.D
Trichloroethene	79-01-6	116		10	C21032636.D
Tetrachloroethene	127-18-4	661		10	C21032636.D

Lab Sample ID: 0005686-12	S-11 Soil Gas	Method: EPA 8260C
---------------------------	-------------------------	-------------------

Analyte	CAS#	Result (ng)	Q	LOQ (ng)	File ID
1,1-Dichloroethene	75-35-4	21		10	C21032909.D
Chloroform	67-66-3	12		10	C21032909.D
Trichloroethene	79-01-6	354		10	C21032909.D
Tetrachloroethene	127-18-4	175		10	C21032909.D

Pare Corporation 8 Blackstone Valley Place, Lincoln, RI 02865	Project Site: NBC Site Project Location: Pawtucket, RI Project Manager: Michael Flynn	Beacon Proposal: 210105R01 Beacon Project No.: 0005686 Reported: 04/12/2021
--	--	--

Summary of Compound Detections- Mass

Lab Sample ID: 0005686-13	S-12 Soil Gas	Method: EPA 8260C
---------------------------	-------------------------	-------------------

Analyte	CAS#	Result (ng)	Q	LOQ (ng)	File ID
1,1,1-Trichloroethane	71-55-6	11		10	C21032638.D
Trichloroethene	79-01-6	143		10	C21032638.D
Tetrachloroethene	127-18-4	157		10	C21032638.D

Lab Sample ID: 0005686-14	S-13 Soil Gas	Method: EPA 8260C
---------------------------	-------------------------	-------------------

Analyte	CAS#	Result (ng)	Q	LOQ (ng)	File ID
Trichloroethene	79-01-6	380		10	C21032639.D
Tetrachloroethene	127-18-4	173		10	C21032639.D

Lab Sample ID: 0005686-15	S-14 Soil Gas	Method: EPA 8260C
---------------------------	-------------------------	-------------------

Analyte	CAS#	Result (ng)	Q	LOQ (ng)	File ID
Trichloroethene	79-01-6	58		10	C21032640.D
Tetrachloroethene	127-18-4	61		10	C21032640.D

Lab Sample ID: 0005686-16	S-15 Soil Gas	Method: EPA 8260C
---------------------------	-------------------------	-------------------

Analyte	CAS#	Result (ng)	Q	LOQ (ng)	File ID
Trichloroethene	79-01-6	179		10	C21032641.D
Tetrachloroethene	127-18-4	86		10	C21032641.D

Pare Corporation 8 Blackstone Valley Place, Lincoln, RI 02865	Project Site: NBC Site Project Location: Pawtucket, RI Project Manager: Michael Flynn	Beacon Proposal: 210105R01 Beacon Project No.: 0005686 Reported: 04/12/2021
--	--	--

Summary of Compound Detections- Mass

Lab Sample ID: 0005686-17	S-16 Soil Gas	Method: EPA 8260C
---------------------------	-------------------------	-------------------

Analyte	CAS#	Result (ng)	Q	LOQ (ng)	File ID
Trichloroethene	79-01-6	56		10	C21032642.D
Tetrachloroethene	127-18-4	64		10	C21032642.D

Lab Sample ID: 0005686-18	S-17 Soil Gas	Method: EPA 8260C
---------------------------	-------------------------	-------------------

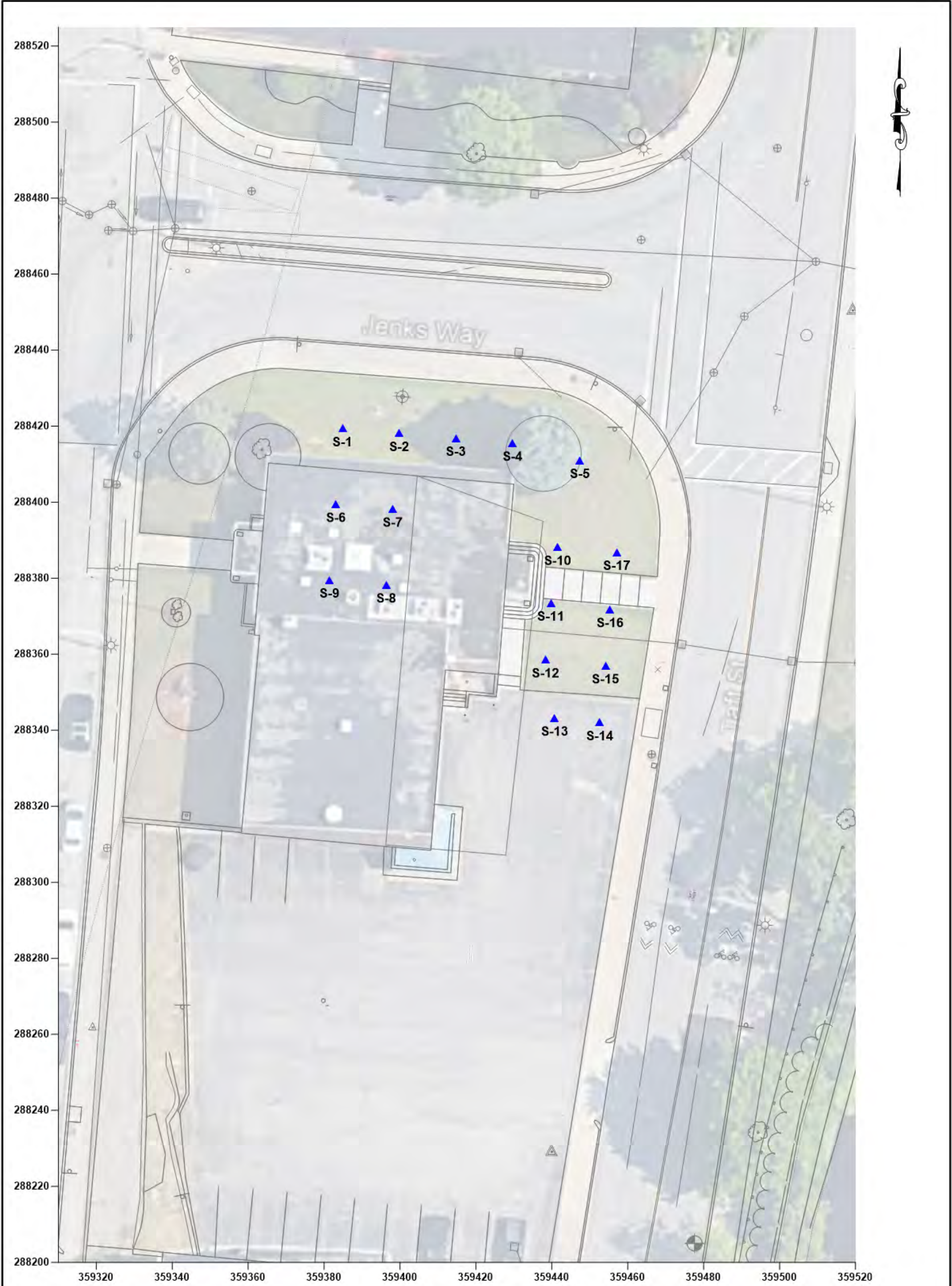
Analyte	CAS#	Result (ng)	Q	LOQ (ng)	File ID
Trichloroethene	79-01-6	194		10	C21032643.D
Tetrachloroethene	127-18-4	193		10	C21032643.D

Pare Corporation 8 Blackstone Valley Place, Lincoln, RI 02865	Project Site: NBC Site Project Location: Pawtucket, RI Project Manager: Michael Flynn	Beacon Proposal: 210105R01 Beacon Project No.: 0005686 Reported: 04/12/2021
--	--	--

Map Data Summary Table

Sample locations are shown on **Figure 1**. The following table lists number of detections on field samples from the current survey, the reporting limit, and the maximum value for each mapped compound. The table also includes the transformation and interpolation method for the compound distribution maps provided.

Figure No.	Compound	Number of Detections	LOQ (ng)	Max Value (ng)	Transformation Method	Interpolation Method
2	1,1,1-Trichloroethane	5	10	135	Log	Kriging
3	Trichloroethene	17	10	9,360	Log	Kriging
4	Tetrachloroethene	17	10	27,900	Log	Kriging



System: State Plane
 Zone: Rhode Island
 Datum: NAD 1983
 Coordinate Units: Feet

LEGEND

▲ PASSIVE SOIL-GAS SAMPLE LOCATION

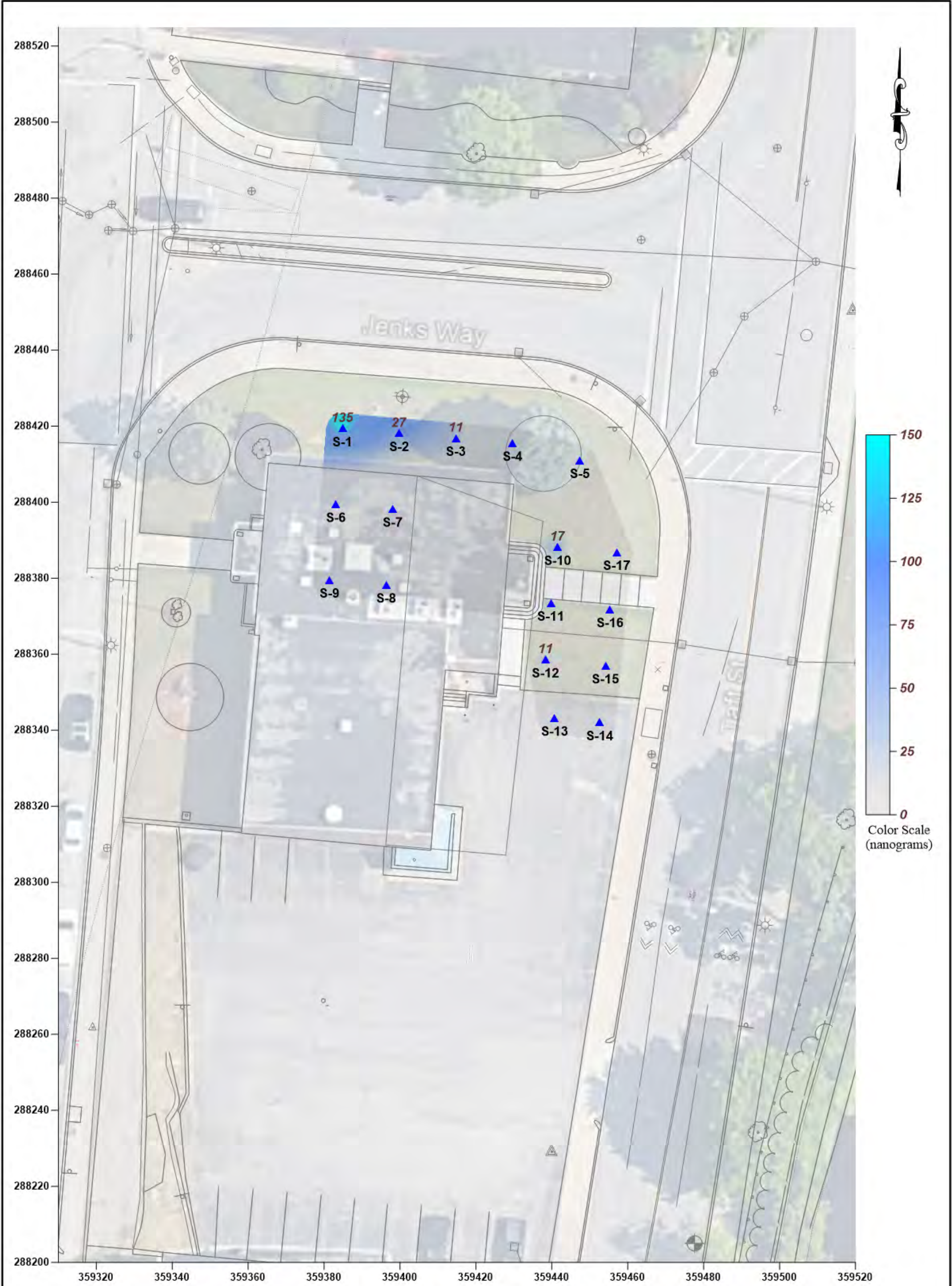
Scale in Feet



2203A Commerce Road, Suite 1, Forest Hill, MD 21050 USA
 www.Beacon-USA.com 1-410-838-8780
 Beacon Project No. 5686, April 2021

Figure 1
 Passive Soil-Gas Survey
 Sample Locations


NBC Site
 Pawtucket, RI



System: State Plane
 Zone: Rhode Island
 Datum: NAD 1983
 Coordinate Units: Feet

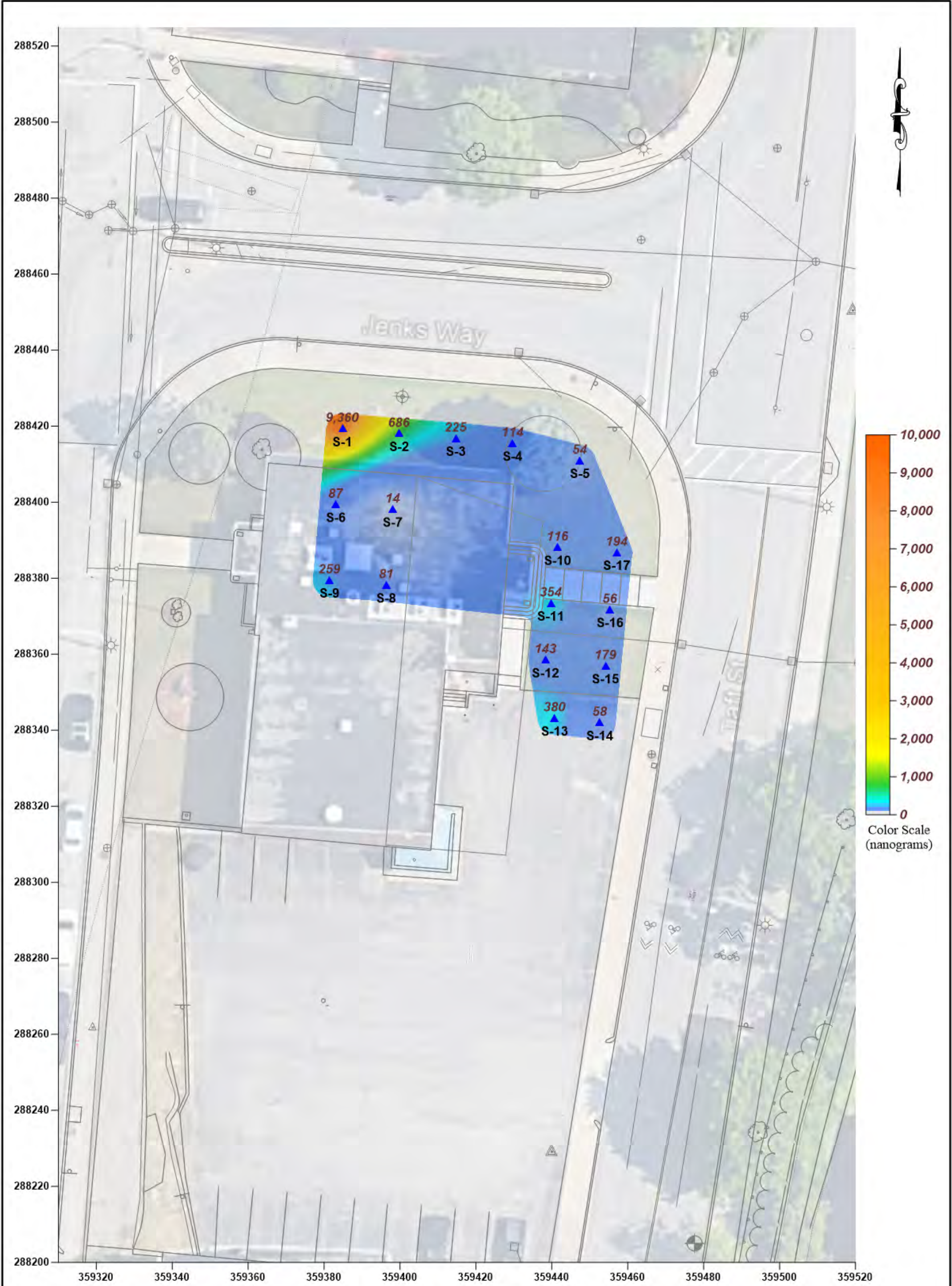
LEGEND

1,000 NANOGRAMS/SAMPLER
 ▲ PASSIVE SOIL-GAS SAMPLE LOCATION



BEACON ENVIRONMENTAL
 2203A Commerce Road, Suite 1, Forest Hill, MD 21050 USA
 www.Beacon-USA.com 1-410-838-8780
 Beacon Project No. 5686, April 2021


Figure 2
Passive Soil-Gas Survey
1,1,1-Trichloroethane
NBC Site
Pawtucket, RI



System: State Plane
 Zone: Rhode Island
 Datum: NAD 1983
 Coordinate Units: Feet

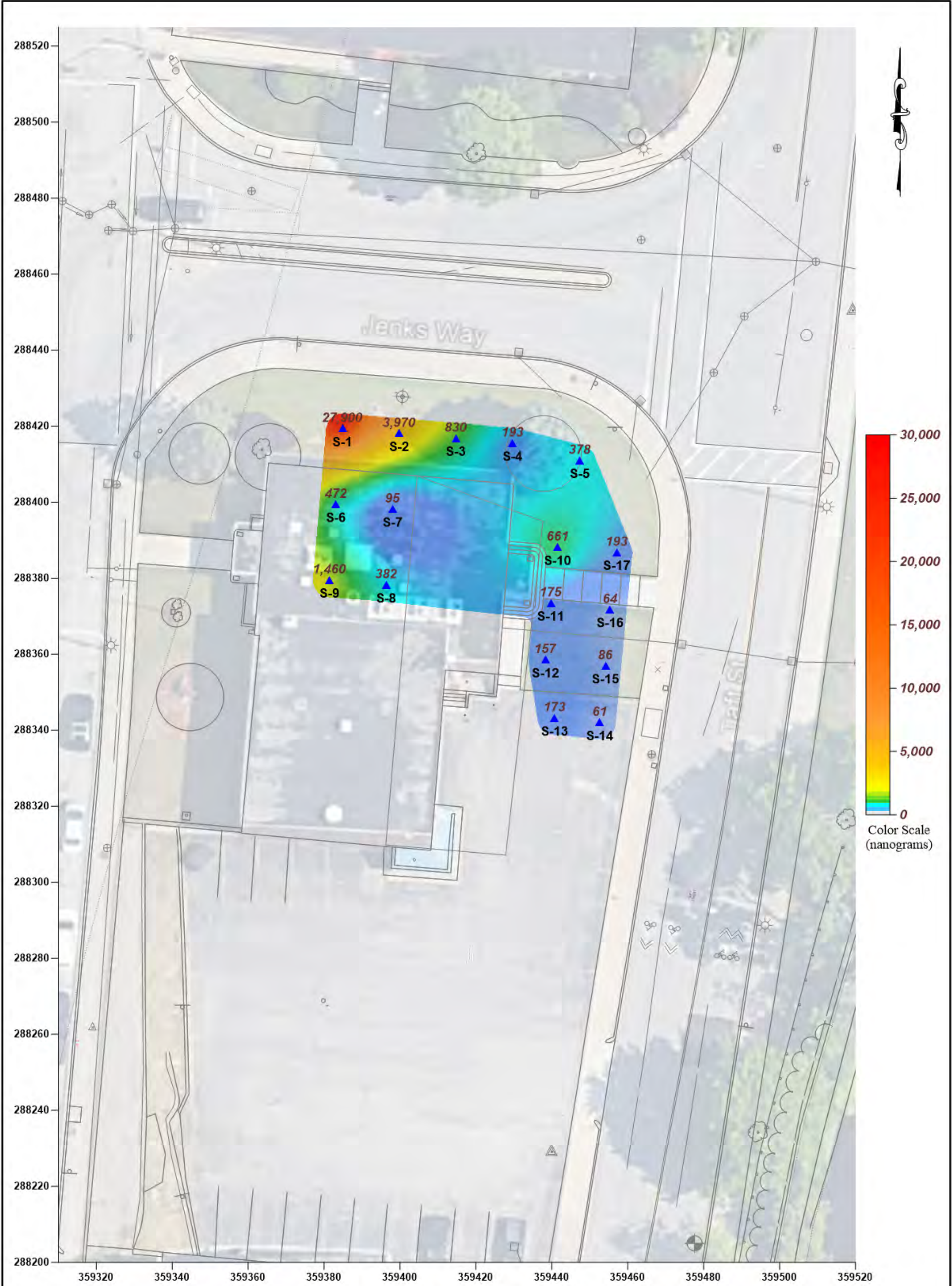
LEGEND

1,000 NANOGRAMS/SAMPLER
 ▲ PASSIVE SOIL-GAS SAMPLE LOCATION



BEACON ENVIRONMENTAL
 2203A Commerce Road, Suite 1, Forest Hill, MD 21050 USA
 www.Beacon-USA.com 1-410-838-8780
 Beacon Project No. 5686, April 2021


Figure 3
 Passive Soil-Gas Survey
 Trichloroethene
 NBC Site
 Pawtucket, RI



System: State Plane
 Zone: Rhode Island
 Datum: NAD 1983
 Coordinate Units: Feet

LEGEND

1,000 NANOGRAMS/SAMPLER
 ▲ PASSIVE SOIL-GAS SAMPLE LOCATION



BEACON ENVIRONMENTAL
 2203A Commerce Road, Suite 1, Forest Hill, MD 21050 USA
 www.Beacon-USA.com 1-410-838-8780
 Beacon Project No. 5686, April 2021

Figure 4
Passive Soil-Gas Survey
Tetrachloroethene
NBC Site
Pawtucket, RI

Appendix M

Limitations

Limitations

The purpose of the work described herein was to sample and analyze subsurface conditions at locations where future subsurface construction is proposed. Sampling and analysis were performed in borings advanced as part of the geotechnical exploration program for the Phase III CSO Program Pawtucket Tunnel project. In conducting this assessment, a limited number of subsurface soil samples were collected for analysis for a suite of common contaminants. A limited number of groundwater samples were also collected for laboratory analysis. Due to the potential for variability in the subsurface environment, there is some risk associated with reliance on such information. Identification of latent or previously undiscovered conditions or significant variations in subsurface conditions could impact the conclusions drawn from this evaluation.

Quantitative laboratory testing was performed as part of this investigation. Where such analyses have been conducted by an outside laboratory, this data has been relied upon when preparing this report. An independent evaluation of the reliability of this data has not been conducted.

The observations described in this report were made under the conditions stated therein. The conclusions presented in the report were based solely upon the information gathered to date and the services described therein, and not on scientific tasks or procedures beyond the scope of described services or the time and budgetary constraints imposed on the project. Subsurface conditions are subject to change with time. Information that may be gathered in the future may modify the conclusions and opinions reported herein. If variations or other latent conditions become evident, it will be necessary to re-evaluate the conclusions stated in this report. This report has been prepared in accordance with generally accepted engineering practices. No other warranty, expressed or implied, is made.