



# RECORD OF MEETING

**Client:** City of Taunton **Date:** 05/17/19  
**Meeting Date:** 05/17/19 **Prepared By:** Mike Andrus  
**Meeting Location:** Taunton DPW **Job Number:**  
**Meeting Topic:** Industrial Park Drainage

## ATTENDEES:

NAME	ADDRESS / AFFILIATION	NAME	ADDRESS / AFFILIATION
Mike Andrus	BETA	Bob Field	Field Engineering
Fred Cornaglia	Taunton DPW	Tony Abreau	Taunton DPW

## RECORD OF MEETING MINUTES:

This meeting was a follow up to a previous meeting and a site walkthrough to determine what repairs, etc. the City wishes to have completed by the TDC prior to the City taking possession and responsibility for the drainage system within the Myles Standish Industrial Park. Requested work has been shown, where available, on attached plans in red.

- I. Basin #1 (off Myles Standish Blvd)
  - A. Clean out (esp. siltation fabric) culverts connecting two halves of the basin
- II. Basin #2 (off Constitution Dr)
  - A. Channel between Constitution Drive and Basin #2 needs to be rid of vegetation
  - B. Clean drain outlets from Eisenberg property
  - C. Outlet control structure needs to be cleaned out (rack plugs with debris)
  - D. Private culvert at #175 JQ Adams Rd needs cleaning (where TV was)
  - E. Channel exiting Basin #2 towards JQ Adams Rd needs cleaning and clearing (Is this a wetland? Michele)
- III. Basin #3 (John Hancock Rd)
  - A. Channel leading into Basin #3 is choked with vegetation and needs clearing
  - B. Both outlet structures are clogged with debris and need cleaning
- IV. Basin #4 (John Hancock Rd)
  - A. Pipes under driveways on West Side of Hancock all plugged with soil and mulch, system needs cleaning to get flow into Basin #4
  - B. Headwall at outlet of Basin #4 needs cleaning of trash, brush, and debris.
  - C. Remove stop logs from control structure from Basin #4
  - D. Drain structures at outlet of Basin #4 (near RR tracks) need cleaning repair
  - E. Investigate condition of drain pipe between John Hancock Rd and Basin #4
- V. Basin #5
  - A. No work needed
- VI. Prince Henry Drive (#6A & 6B)

**Record of Meeting (Continued)**

Meeting Topic

Date

Page 2 of 2

A. Small detention basins - no work needed.

VII. Basin #7

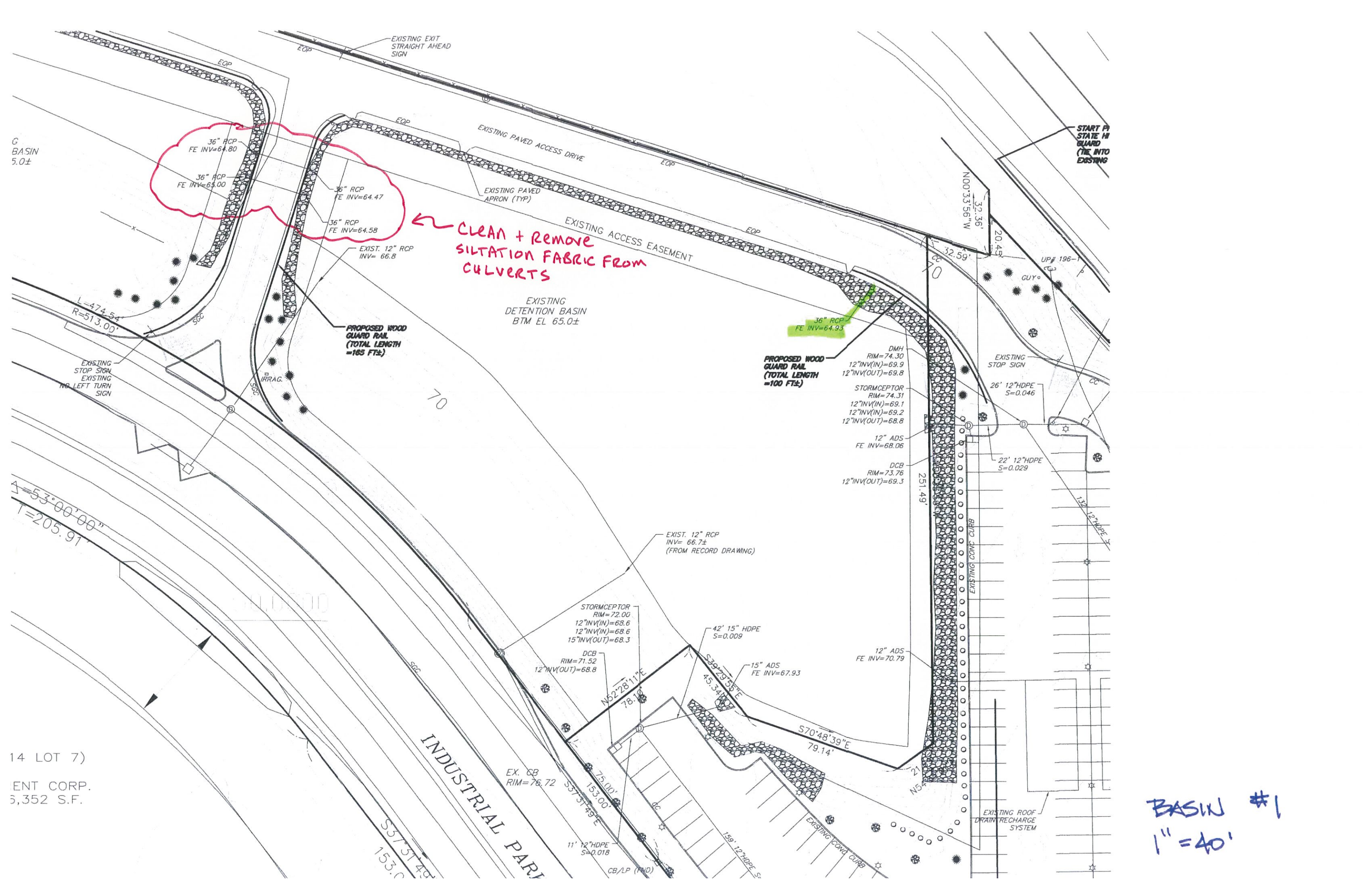
A. No work needed

VIII. Basin #8 (Near Fremont St)

A. First flush basin across street from #8, basins and pipes need cleaning

---

Attach: Marked up plans of Detention Basins (4 pages)



**CLEAN + REMOVE  
SILTATION FABRIC FROM  
CULVERTS**

START P  
STATE H  
GUARD  
(THE INTO  
EXISTING

**PROPOSED WOOD  
GUARD RAIL  
(TOTAL LENGTH  
=100 FT±)**

**PROPOSED WOOD  
GUARD RAIL  
(TOTAL LENGTH  
=165 FT±)**

EXISTING  
DETENTION BASIN  
BTM EL 65.0±

**BASIN #1  
1" = 40'**

G  
BASIN  
5.0±

14 LOT 7)  
ENT CORP.  
3,352 S.F.

INDUSTRIAL PARK

EXISTING ROOF  
DRAIN RECHARGE  
SYSTEM

CB/LP (FND)

EXISTING CONC CURB

EXISTING STOP SIGN

EXISTING STOP SIGN

EXISTING STOP SIGN

EXISTING STOP SIGN

EXISTING STOP SIGN

EXISTING STOP SIGN

EXISTING STOP SIGN

EXISTING STOP SIGN

EXISTING STOP SIGN



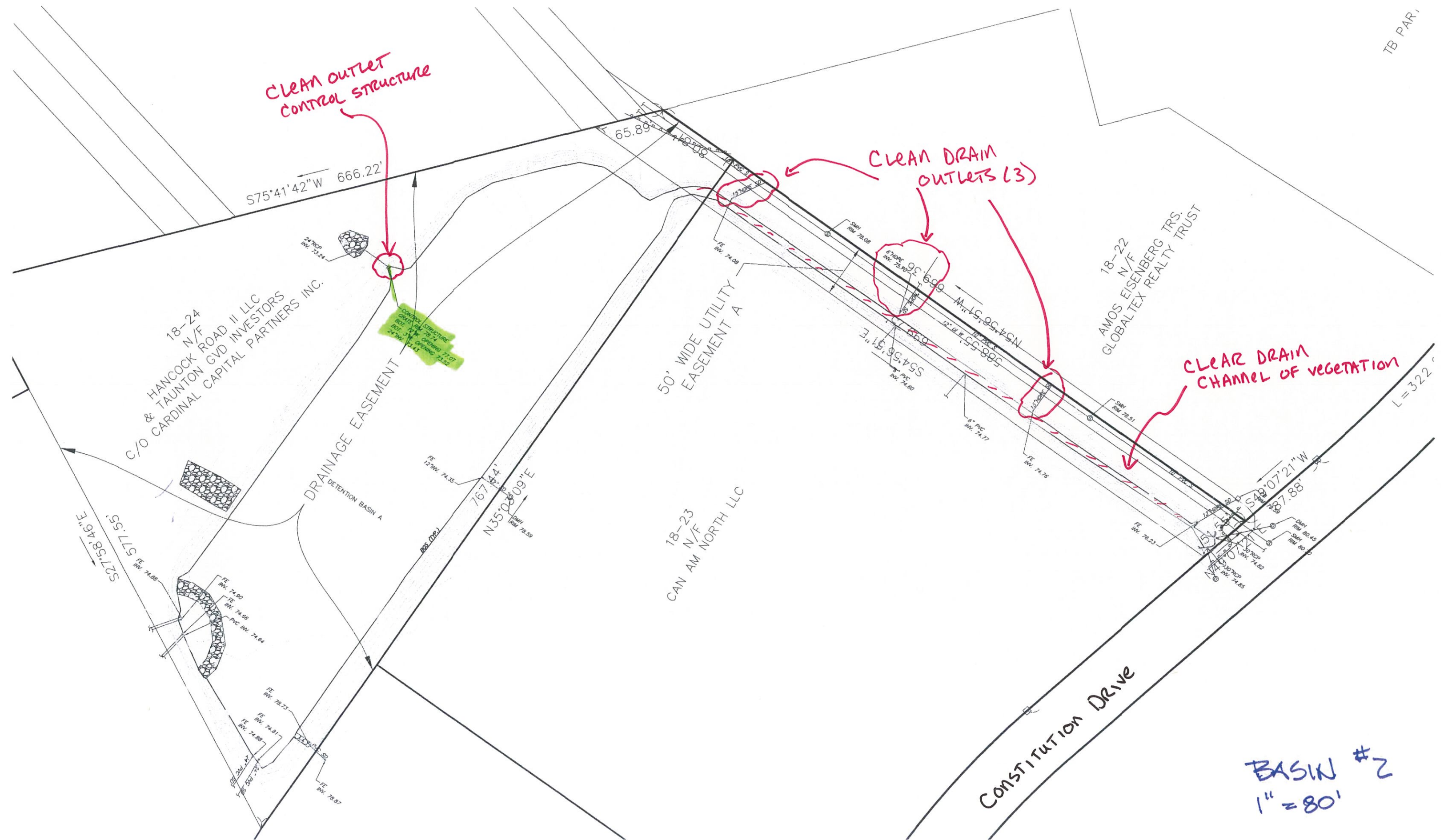
TB PAR,

CLEAN OUTLET  
CONTROL STRUCTURE

CLEAN DRAIN  
OUTLETS (3)

CLEAR DRAIN  
CHANNEL OF VEGETATION

BASIN #2  
1" = 80'





23-85  
N/F  
MARK & RUTH L. LAPPEN  
TRS. OF LA

50' WIDE UTILITY  
EASEMENT A

DRAINAGE EASEMENT B

(LOT 54R2C)  
23-87  
N/F  
TAUNTON DEVELOPMENT CORP  
(PORTION OF DRAINAGE EASEMENT B)

(LOT 54R2A)  
23-91  
N/F  
TRIPLE S REALTY LLC

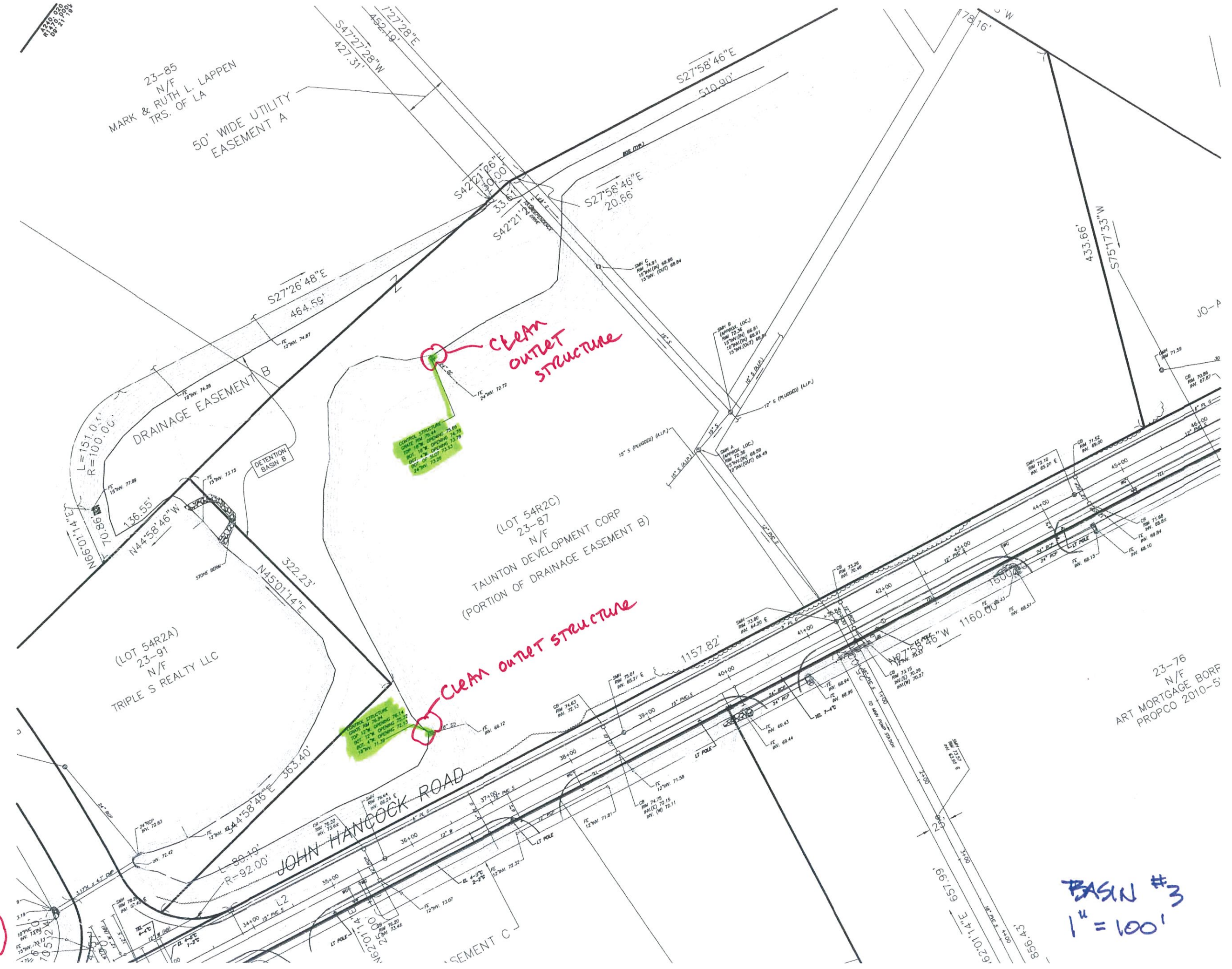
23-76  
N/F  
ART MORTGAGE BORG  
PROPCO 2010-5'

CLEAR VEGETATION  
FROM CHANNEL  
UPSTREAM  
OF BASIN #3

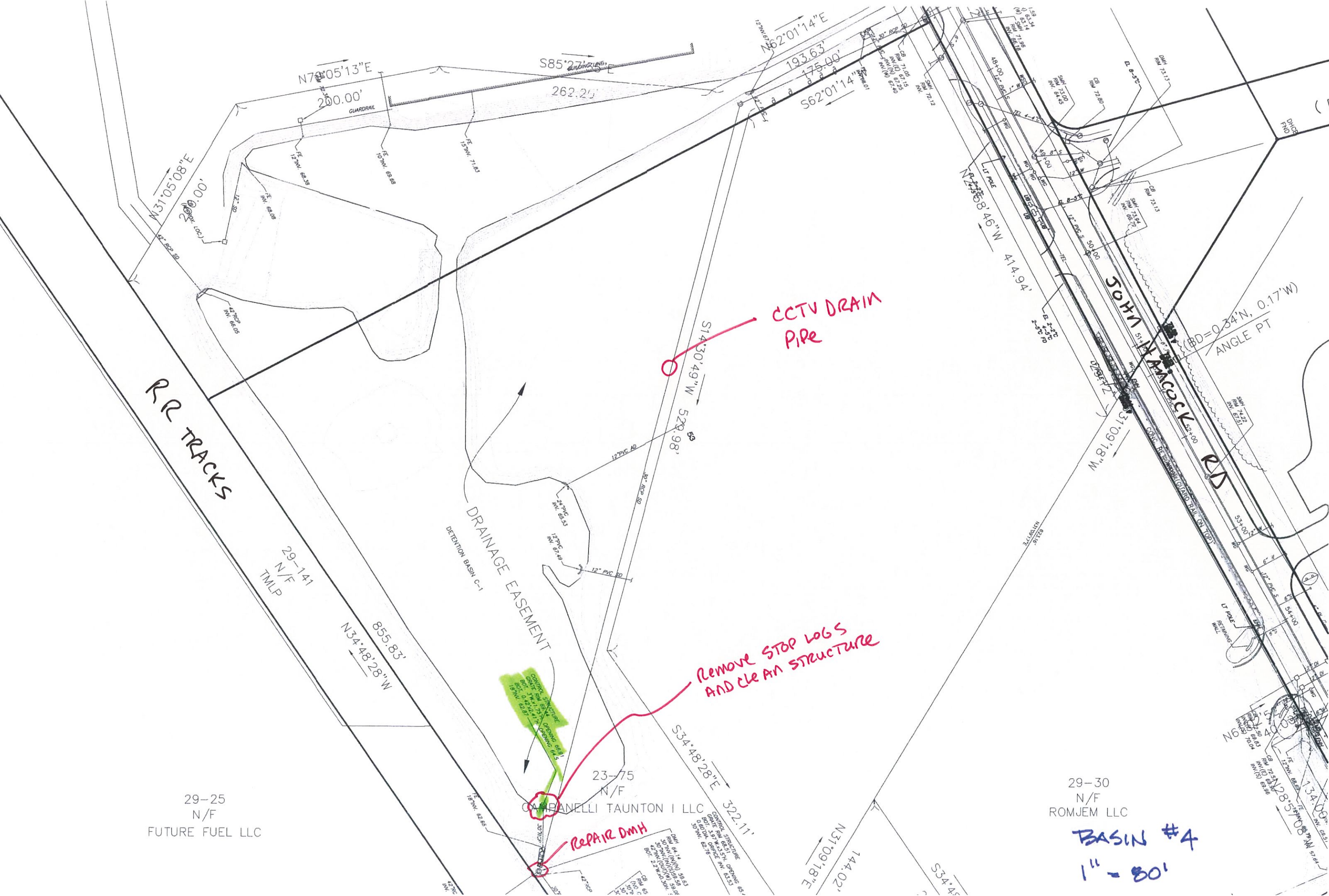
CLEAN  
OUTLET  
STRUCTURE

CLEAN  
OUTLET  
STRUCTURE

BASIN #3  
1" = 100'







CCTV DRAIN PIPE

REMOVE STOP LOGS AND CLEAN STRUCTURE

REPAIR DMH

29-30  
N/F  
ROMJEM LLC  
BASIN #4  
1" = 80'

29-25  
N/F  
FUTURE FUEL LLC

23-75  
N/F  
CAMPANELLI TAUNTON I LLC