


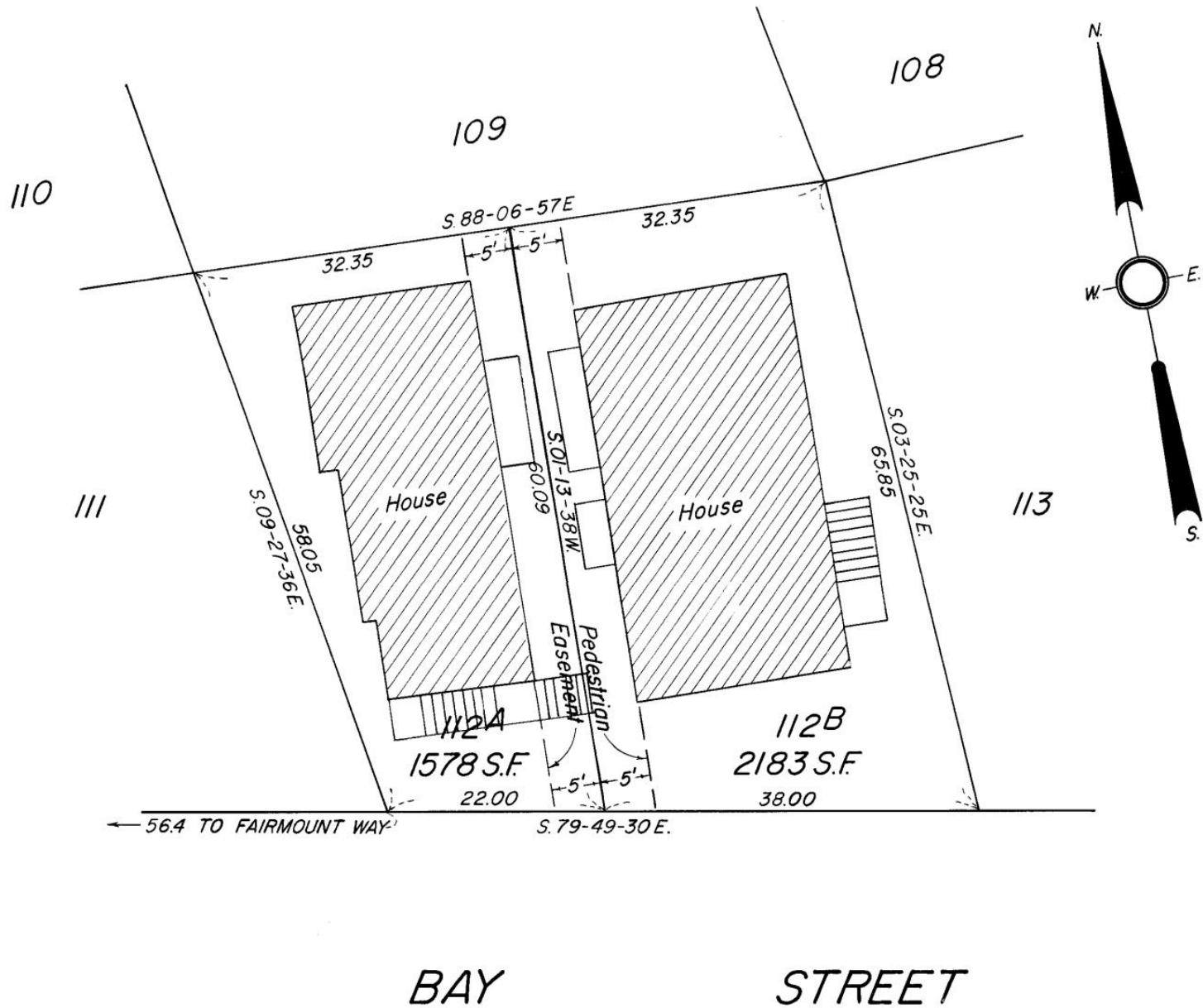
NOTES:

1. Being shown as Lot 112 on plan recorded in Plan Book 1 Page 247.
2. Houses compiled from Assessors Map 36.



'85-327

FOR REGISTRY USE ONLY



Plymouth County Registry of Deeds
 PLAN BOOK 25 PAGE 639

2/7, 1985
 APPROVAL UNDER SUBDIVISION
 CONTROL LAW NOT REQUIRED.
 HULL PLANNING BOARD
 BY *Paul V. Fratta*

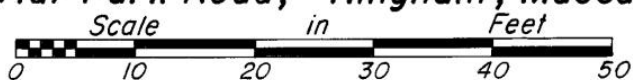
I certify that this plan conforms with
 the Rules and Regulations of the Registers
 of Deeds.

Charles Perkins
 Registered Land Surveyor



PLAN OF LAND BAY STREET HULL, MASSACHUSETTS

Prepared for David W. Eck
 Scale: 10 feet to an inch June 11, 1982
 Perkins Engineering, Inc., Engineers and Surveyors
 10 Industrial Park Road, Hingham, Massachusetts



7527

'85-327

25 639