

# NANTASKET AVENUE

PLYMOUTH CO. REG. OF DEEDS  
 APR 26 2002  
 4-26-02  
 RECORDED

'02-265  
 FOR REGISTRY USE ONLY

I CERTIFY THAT THIS PLAN CONFORMS WITH THE RULES AND REGULATIONS OF THE REGISTER OF DEEDS IN THE COMMONWEALTH OF MASSACHUSETTS

*Lawrence W. DeCelle, Jr.*

I HEREBY CERTIFY THAT THE PROPERTY LINES SHOWN ON THIS PLAN ARE THE LINES DIVIDING EXISTING OWNERSHIPS, AND THE LINES OF THE STREETS AND WAYS SHOWN ARE THOSE OF PUBLIC OR PRIVATE STREETS OR WAYS ALREADY ESTABLISHED, AND THAT NO NEW LINES FOR DIVISION OF EXISTING OWNERSHIP OR FOR NEW WAYS ARE SHOWN.

*Lawrence W. DeCelle, Jr.* 4/15/2002  
 LAWRENCE W. DECELLE, JR. PLS DATE

Plymouth County Registry of Deeds  
 PLAN BOOK **45** PAGE **522**

REVISIONS:	No.	DATE

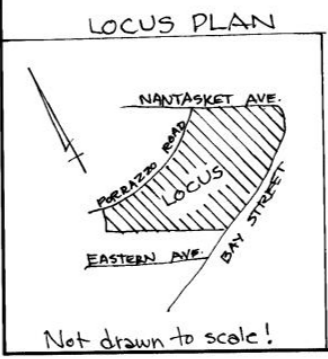
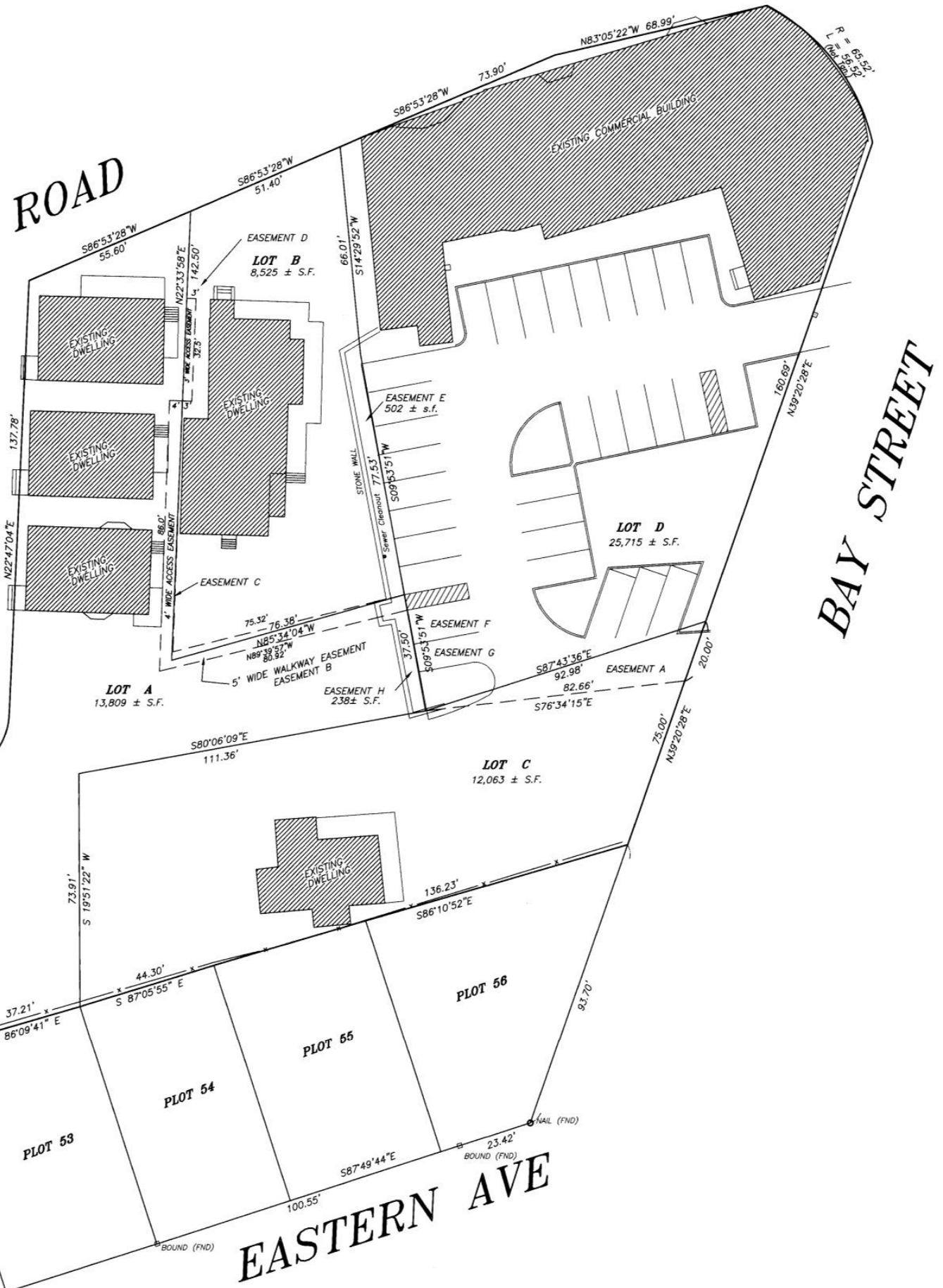

PROJECT TITLE:

PLAN OF EASEMENTS  
 in  
**HULL, MA**

PREPARED FOR:  
 DENNIS ANASTOS  
 49 BEECHWOOD STREET  
 COHASSET, MA

**DECELLE ENGINEERING & SURVEY INC.**  
 20 A BRANCH STREET QUINCY, MA 02169  
 (617)775-0317 FAX (617)775-8801

DATE: APRIL 15, 2002  
 DRAWN BY: JSD / SMM CHECKED BY: LWD  
 COMP./DESIGN: JSD SCALE: 1" = 20'  
 JOB NUMBER SHEET 1 OF 1



LOT # 67266

'02-265