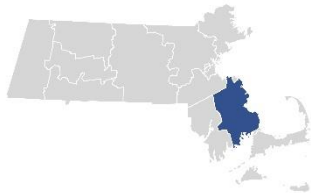


FLOOD INSURANCE STUDY

FEDERAL EMERGENCY MANAGEMENT AGENCY

VOLUME 5 OF 5



PLYMOUTH COUNTY, MASSACHUSETTS (ALL JURISDICTIONS)

COMMUNITY NAME	NUMBER	COMMUNITY NAME	NUMBER
ABINGTON, TOWN OF	250259	MARSHFIELD, TOWN OF	250273
BRIDGEWATER, TOWN OF	250260	MATTAPOISETT, TOWN OF	255214
BROCKTON, CITY OF	250261	MIDDLEBOROUGH, TOWN OF	250275
CARVER, TOWN OF	250262	NORWELL, TOWN OF	250276
DUXBURY, TOWN OF	250263	PEMBROKE, TOWN OF	250277
EAST BRIDGEWATER, TOWN OF	250264	PLYMOUTH, TOWN OF	250278
HALIFAX, TOWN OF	250265	PLYMPTON, TOWN OF	250279
HANOVER, TOWN OF	250266	ROCHESTER, TOWN OF	250280
HANSON, TOWN OF	250267	ROCKLAND, TOWN OF	250281
HINGHAM, TOWN OF	250268	SCITUATE, TOWN OF	250282
HULL, TOWN OF	250269	WAREHAM, TOWN OF	255223
KINGSTON, TOWN OF	250270	WEST BRIDGEWATER, TOWN OF	250284
LAKEVILLE, TOWN OF	250271	WHITMAN, TOWN OF	250285
MARION, TOWN OF	255213		

REVISED:

JULY 6, 2021

FLOOD INSURANCE STUDY NUMBER

25023CV005D

Version Number 2.6.3.5



FEMA

TABLE OF CONTENTS

Volume 1

	<u>Page</u>
SECTION 1.0 – INTRODUCTION	1
1.1 The National Flood Insurance Program	1
1.2 Purpose of this Flood Insurance Study Report	2
1.3 Jurisdictions Included in the Flood Insurance Study Project	2
1.4 Considerations for using this Flood Insurance Study Report	5
SECTION 2.0 – FLOODPLAIN MANAGEMENT APPLICATIONS	16
2.1 Floodplain Boundaries	16
2.2 Floodways	33
2.3 Base Flood Elevations	34
2.4 Non-Encroachment Zones	34
2.5 Coastal Flood Hazard Areas	34
2.5.1 Water Elevations and the Effects of Waves	34
2.5.2 Floodplain Boundaries and BFEs for Coastal Areas	36
2.5.3 Coastal High Hazard Areas	37
2.5.4 Limit of Moderate Wave Action	38
SECTION 3.0 – INSURANCE APPLICATIONS	39
3.1 National Flood Insurance Program Insurance Zones	39
SECTION 4.0 – AREA STUDIED	40
4.1 Basin Description	40
4.2 Principal Flood Problems	41
4.3 Non-Levee Flood Protection Measures	48
4.4 Levees	49
SECTION 5.0 – ENGINEERING METHODS	50
5.1 Hydrologic Analyses	50
5.2 Hydraulic Analyses	68

Figures

	<u>Page</u>
Figure 1: FIRM Index	7
Figure 2: FIRM Notes to Users	9
Figure 3: Map Legend for FIRM	12
Figure 4: Floodway Schematic	33
Figure 5: Wave Runup Transect Schematic	36
Figure 6: Coastal Transect Schematic	38
Figure 7: Frequency Discharge-Drainage Area Curves	65

Tables

	<u>Page</u>
Table 1: Listing of NFIP Jurisdictions	2
Table 2: Flooding Sources Included in this FIS Report	17
Table 3: Flood Zone Designations by Community	39
Table 4: Basin Characteristics	40
Table 5: Principal Flood Problems	41
Table 6: Historic Flooding Elevations	42
Table 7: Non-Levee Flood Protection Measures	49
Table 8: Levees	50
Table 9: Summary of Discharges	51
Table 10: Summary of Non-Coastal Stillwater Elevations	65
Table 11: Stream Gage Information used to Determine Discharges	68
Table 12: Summary of Hydrologic and Hydraulic Analyses	69

Volume 2

	<u>Page</u>
5.3 Coastal Analyses	127
5.3.1 Total Stillwater Elevations	131
5.3.2 Waves	132
5.3.3 Coastal Erosion	133
5.3.4 Wave Hazard Analyses	133
5.4 Alluvial Fan Analyses	149
SECTION 6.0 – MAPPING METHODS	149
6.1 Vertical and Horizontal Control	149
6.2 Base Map	150
6.3 Floodplain and Floodway Delineation	151

Figures

	<u>Page</u>
Figure 8: 1% Annual Chance Total Stillwater Elevations for Coastal Areas	131
Figure 9: Transect Location Map	148

Tables

	<u>Page</u>
Table 13: Roughness Coefficients	123
Table 14: Summary of Coastal Analyses	127
Table 15: Tide Gage Analysis Specifics	132
Table 16: Coastal Transect Parameters	134
Table 17: Summary of Alluvial Fan Analyses	149
Table 18: Results of Alluvial Fan Analyses	149

Table 19: Countywide Vertical Datum Conversion	150
Table 20: Stream-Based Vertical Datum Conversion	150
Table 21: Base Map Sources	150
Table 22: Summary of Topographic Elevation Data used in Mapping	152
Table 23: Floodway Data	156

Volume 3

	<u>Page</u>
6.4 Coastal Flood Hazard Mapping	229
6.5 FIRM Revisions	240
6.5.1 Letters of Map Amendment	240
6.5.2 Letters of Map Revision Based on Fill	241
6.5.3 Letters of Map Revision	241
6.5.4 Physical Map Revisions	242
6.5.5 Contracted Restudies	243
6.5.6 Community Map History	244
SECTION 7.0 – CONTRACTED STUDIES AND COMMUNITY COORDINATION	245
7.1 Contracted Studies	247
7.2 Community Meetings	257
SECTION 8.0 – ADDITIONAL INFORMATION	265
SECTION 9.0 – BIBLIOGRAPHY AND REFERENCES	267

Tables

	<u>Page</u>
Table 24: Flood Hazard and Non-Encroachment Data for Selected Streams	229
Table 25: Summary of Coastal Transect Mapping Considerations	230
Table 26: Incorporated Letters of Map Change	242
Table 27: Community Map History	245
Table 28: Summary of Contracted Studies Included in this FIS Report	248
Table 29: Community Meetings	258
Table 30: Map Repositories	265
Table 31: Additional Information	266
Table 32: Bibliography and References	268

Volume 4

Exhibits

Flood Profiles	<u>Panel</u>
Accord Brook	01 P
Beaver Brook	02-03 P

Beaver Dam Brook	04 P
Black Betty Brook	05 P
Black Brook	06 P
Black Pond Brook	07 P
Bound Brook	08-09 P
Branch of Eel River	10 P
Crane Brook	11-23 P
Crooked Meadow River	24-25 P
Drinkwater River	26-27 P
Drinkwater River Tributary	28-29 P
Eel River (Town of Hingham)	30-32 P
Eel River (Town of Plymouth)	33-34 P
First Herring Brook	35-37 P
French Stream	38-42 P
Halls Brook	43-46 P
Hannah Eames Brook	47 P
Herring Brook	48-50 P
Hockomock River	51-53 P
Indian Brook	54-55 P
Indian Head Brook	56-57 P
Indian Head River	58-60 P
Jones River	61-64 P
Jones River Brook	65 P
Longwater Brook	66 P
Matfield River	67-68 P
Mattapoisett River	69-71 P
Meadow Brook	72-75 P
Meadow Brook Tributary	76-78 P
Mile Brook	79-80 P
Nemasket River	81-85 P
Northern Branch of Ben Mann Brook	86 P
Palmer Mill Brook	87 P
Plymouth River	88-92 P

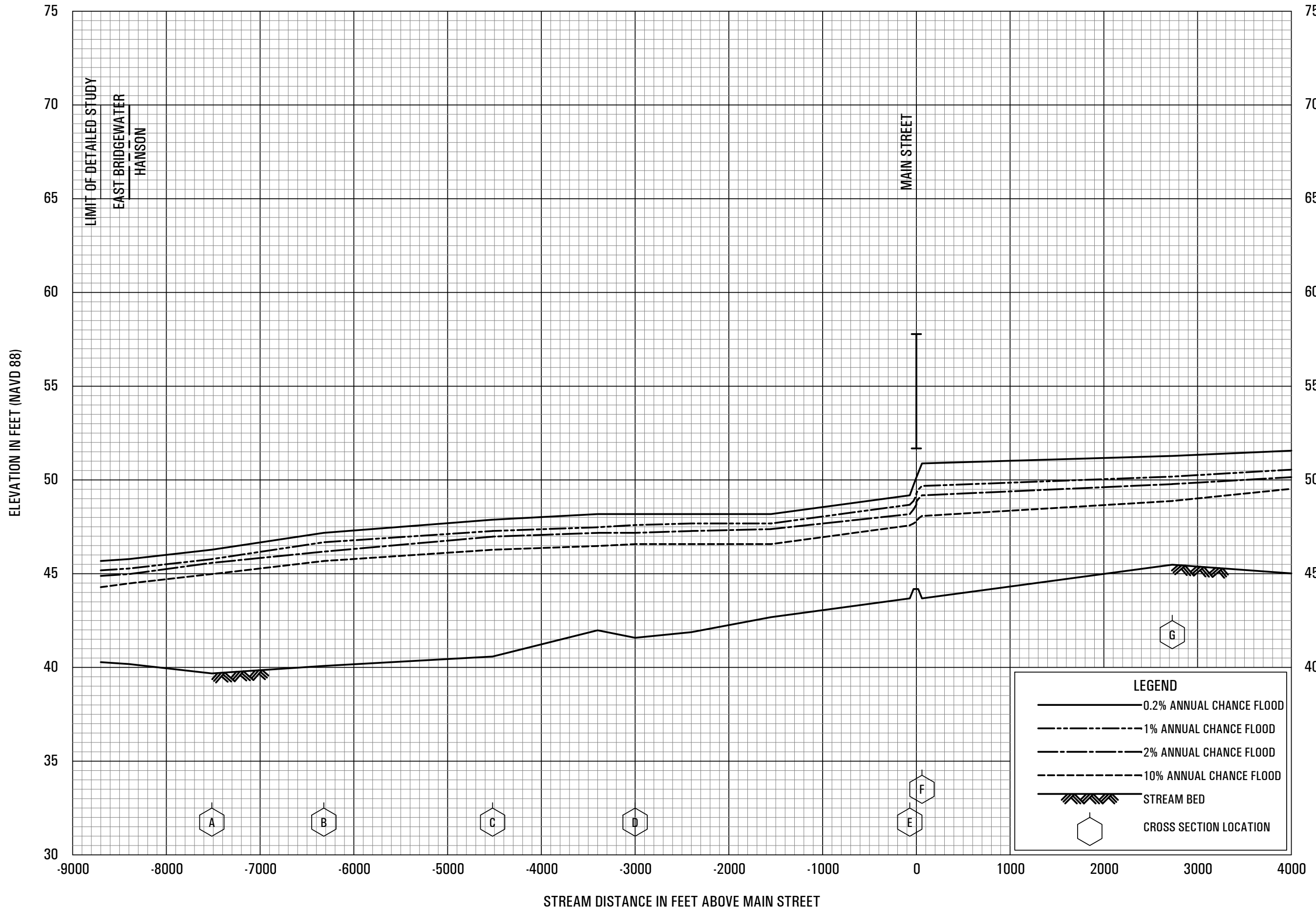
Volume 5
Exhibits

Flood Profiles	<u>Panel</u>
Poor Meadow Brook	93-94 P
Rocky Meadow Brook	95-96 P
Salisbury Brook	97-98 P
Salisbury Plain River	99-102 P
Satucket River Lower Reach	103 P
Satucket River Upper Reach	104 P
Satuit Brook	105-106 P
Sawmill Brook	107-108 P
Second Herring Brook	109-111 P
Shinglemill Brook	112 P
Shumatuscacant River	113-119 P
Shumatuscacant River – North Tributary	120 P

Shumatuscacant Tributary	121 P
Smelt Brook	122-124 P
Snows Brook	125-126 P
South Brook	127-132 P
South Meadow Brook	133-135 P
Stream Channel to Unnamed Tributary to Third Herring Brook	136 P
Stream River	137-139 P
Taunton River	140-145 P
Town Brook (Town of Hingham)	146-147 P
Town Brook (Town of Plymouth)	148-152 P
Town River	153-156 P
Tributary 1 to Stream Channel to Unnamed Tributary to Third Herring Brook	157 P
Tributary 1 to Unnamed Tributary to Iron Mine Brook	158 P
Tributary 2 to Stream Channel to Unnamed Tributary to Third Herring Brook	159 P
Tributary 2 to Unnamed Tributary to Iron Mine Brook	160 P
Tributary A	161 P
Tributary A to Sawmill Brook	162 P
Tributary to Meadow Brook	163 P
Trout Brook	164-165 P
Turkey Hill Run	166 P
Unnamed Tributary 2 to Shinglemill Brook	167 P
Unnamed Tributary 3 to Shinglemill Brook	168 P
Weir River	169-171 P
West Meadow Brook	172-175 P
Weweantic River	176-179 P
Willow Brook	180 P
Winnetuxet River	181-185 P

Published Separately

Flood Insurance Rate Map (FIRM)



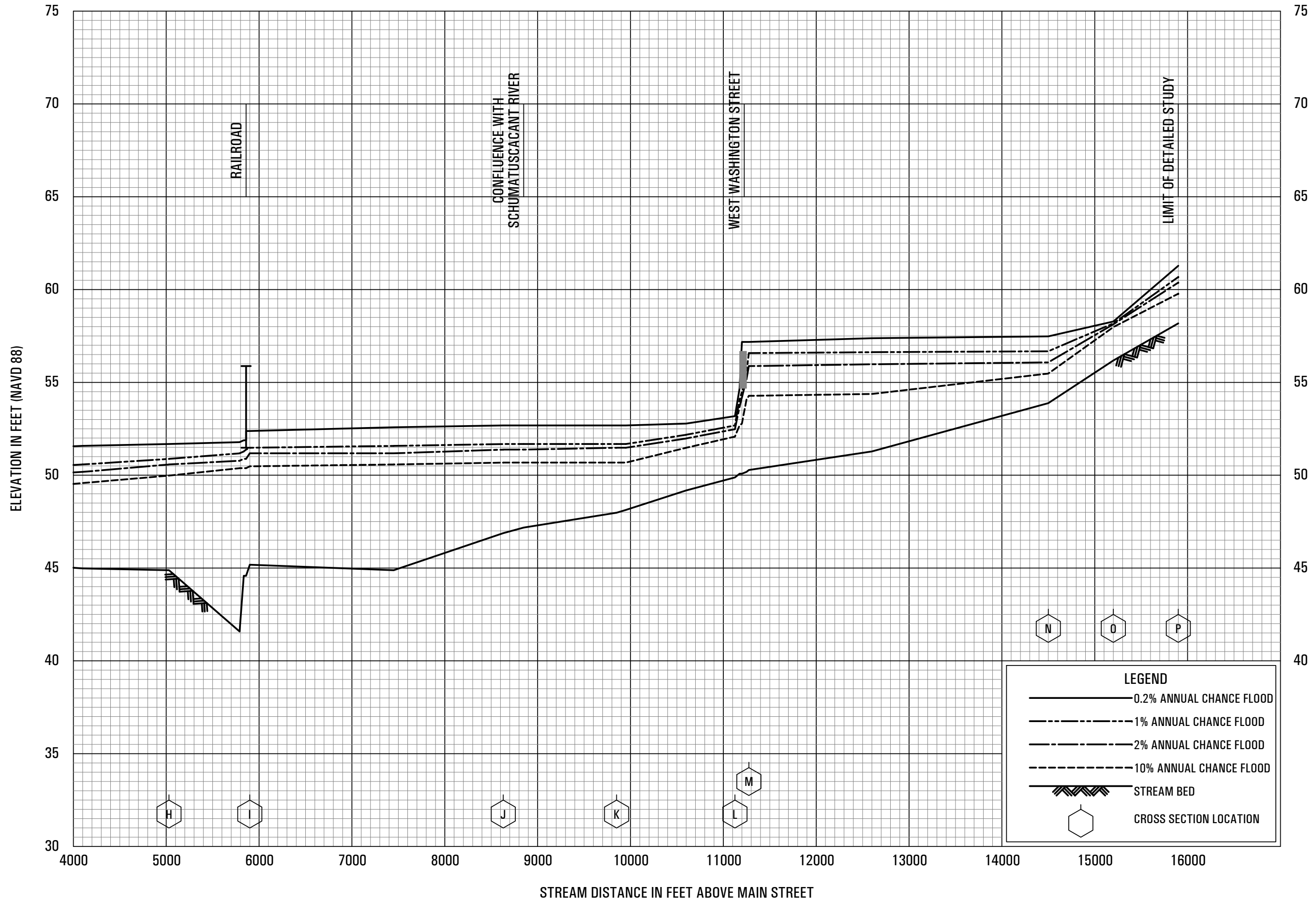
FLOOD PROFILES

POOR MEADOW BROOK

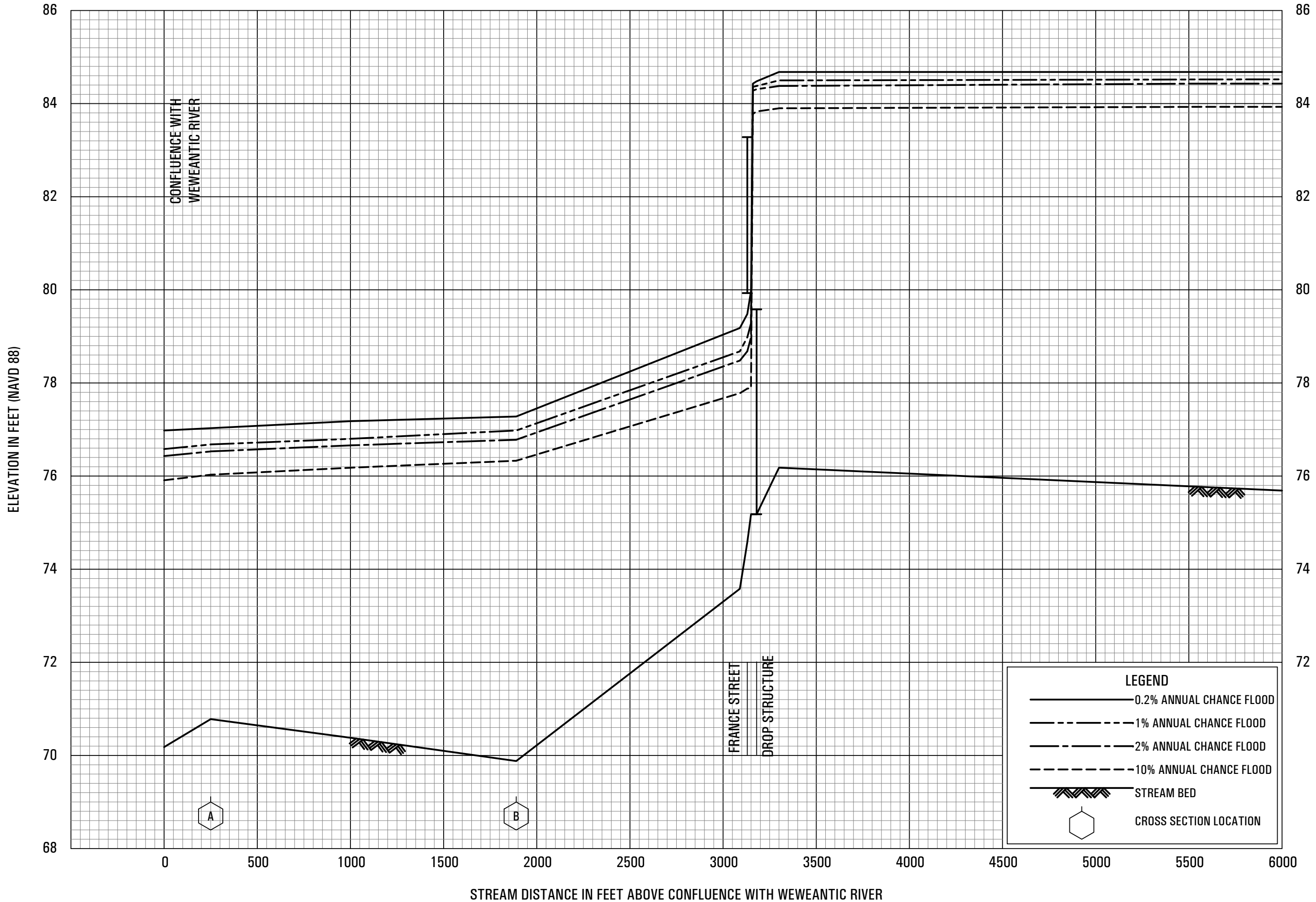
FEDERAL EMERGENCY MANAGEMENT AGENCY

PLYMOUTH COUNTY, MA

(ALL JURISDICTIONS)




FLOOD PROFILES
 POOR MEADOW BROOK
 FEDERAL EMERGENCY MANAGEMENT AGENCY
 PLYMOUTH COUNTY, MA
 (ALL JURISDICTIONS)



FLOOD PROFILES

ROCKY MEADOW BROOK

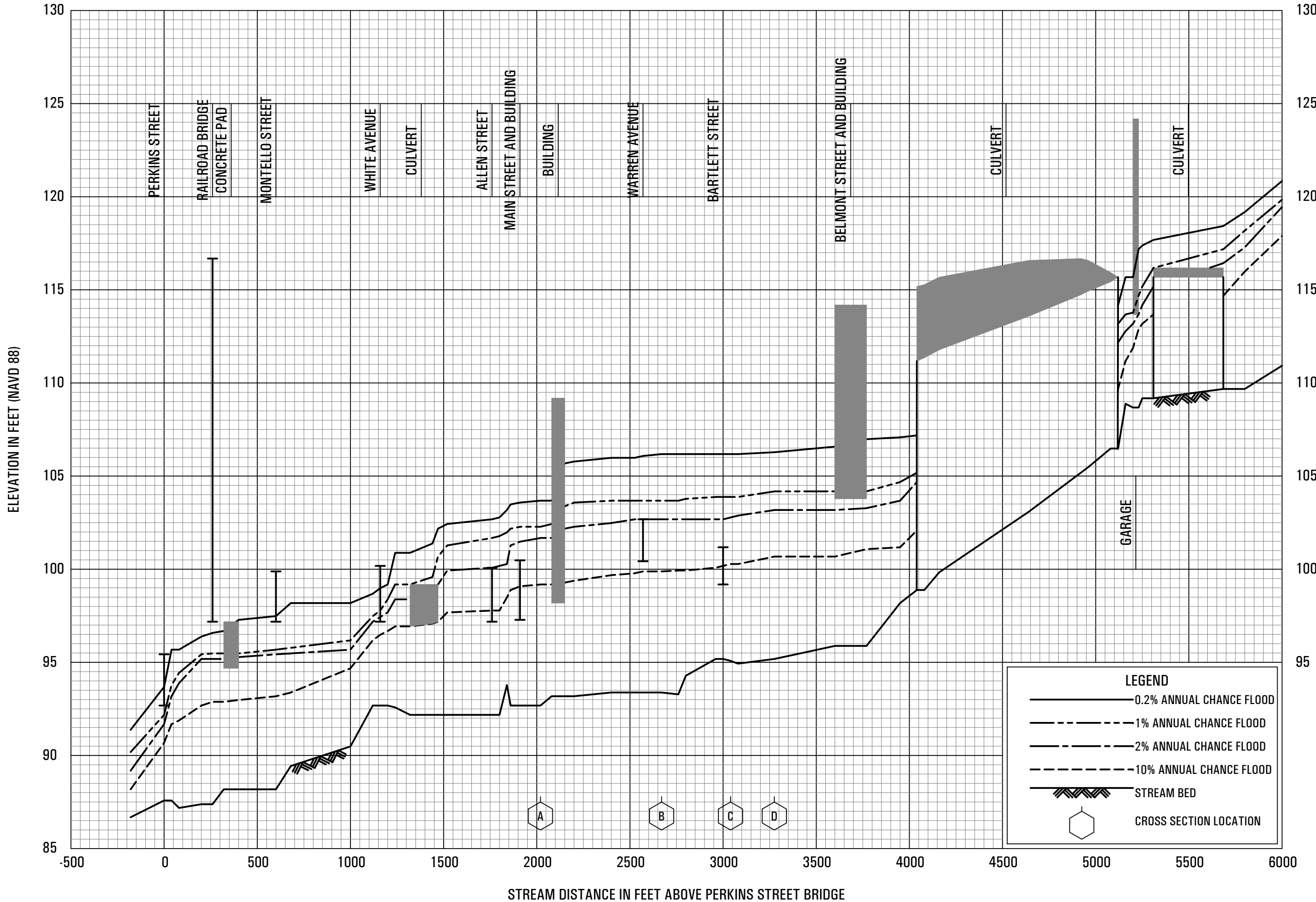
FEDERAL EMERGENCY MANAGEMENT AGENCY
PLYMOUTH COUNTY, MA
 (ALL JURISDICTIONS)



FLOOD PROFILES
ROCKY MEADOW BROOK

FEDERAL EMERGENCY MANAGEMENT AGENCY
PLYMOUTH COUNTY, MA
 (ALL JURISDICTIONS)

STREAM DISTANCE IN FEET ABOVE CONFLUENCE WITH WEWEANTIC RIVER



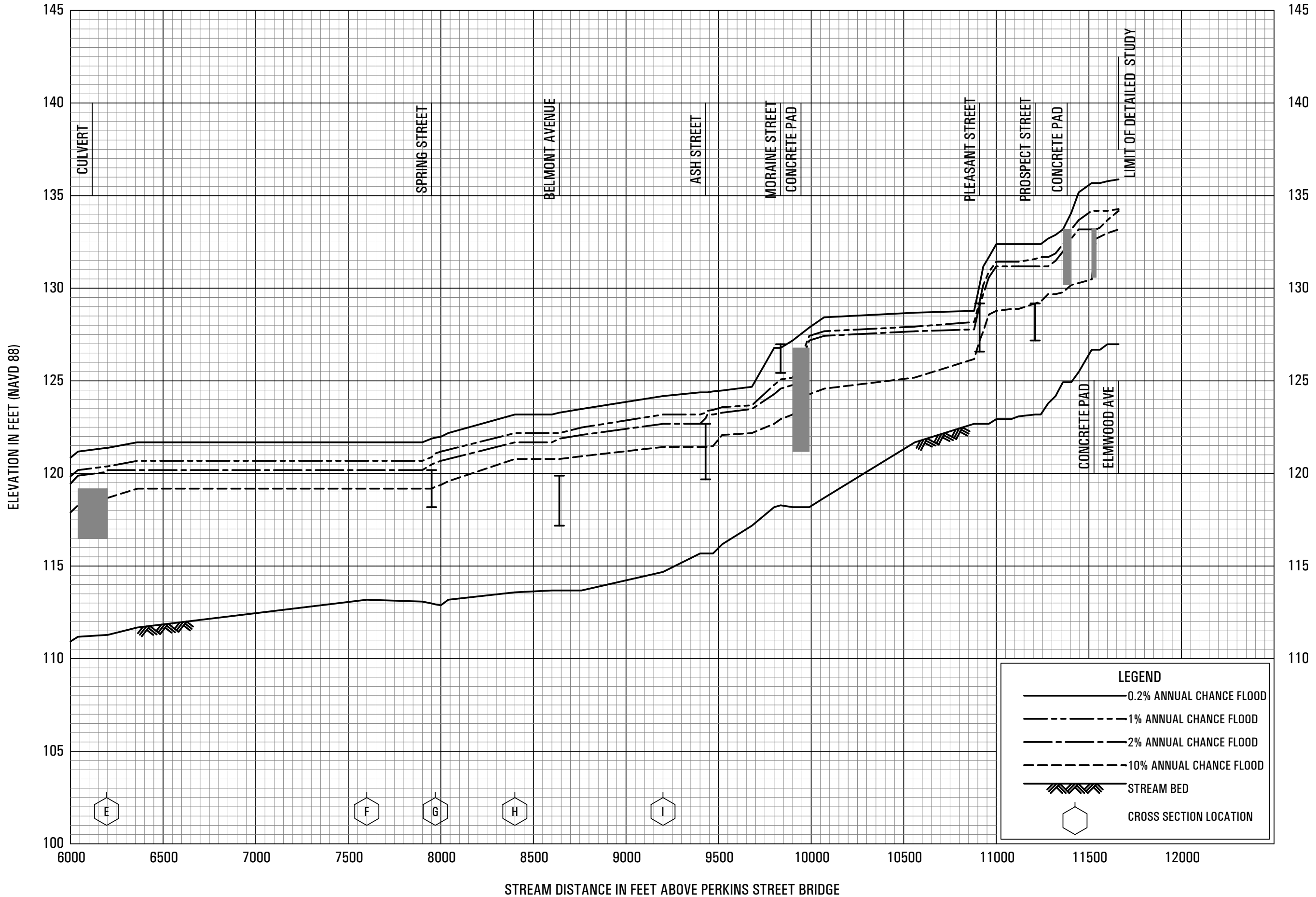
FLOOD PROFILES

SALISBURY BROOK

FEDERAL EMERGENCY MANAGEMENT AGENCY

PLYMOUTH COUNTY, MA

(ALL JURISDICTIONS)



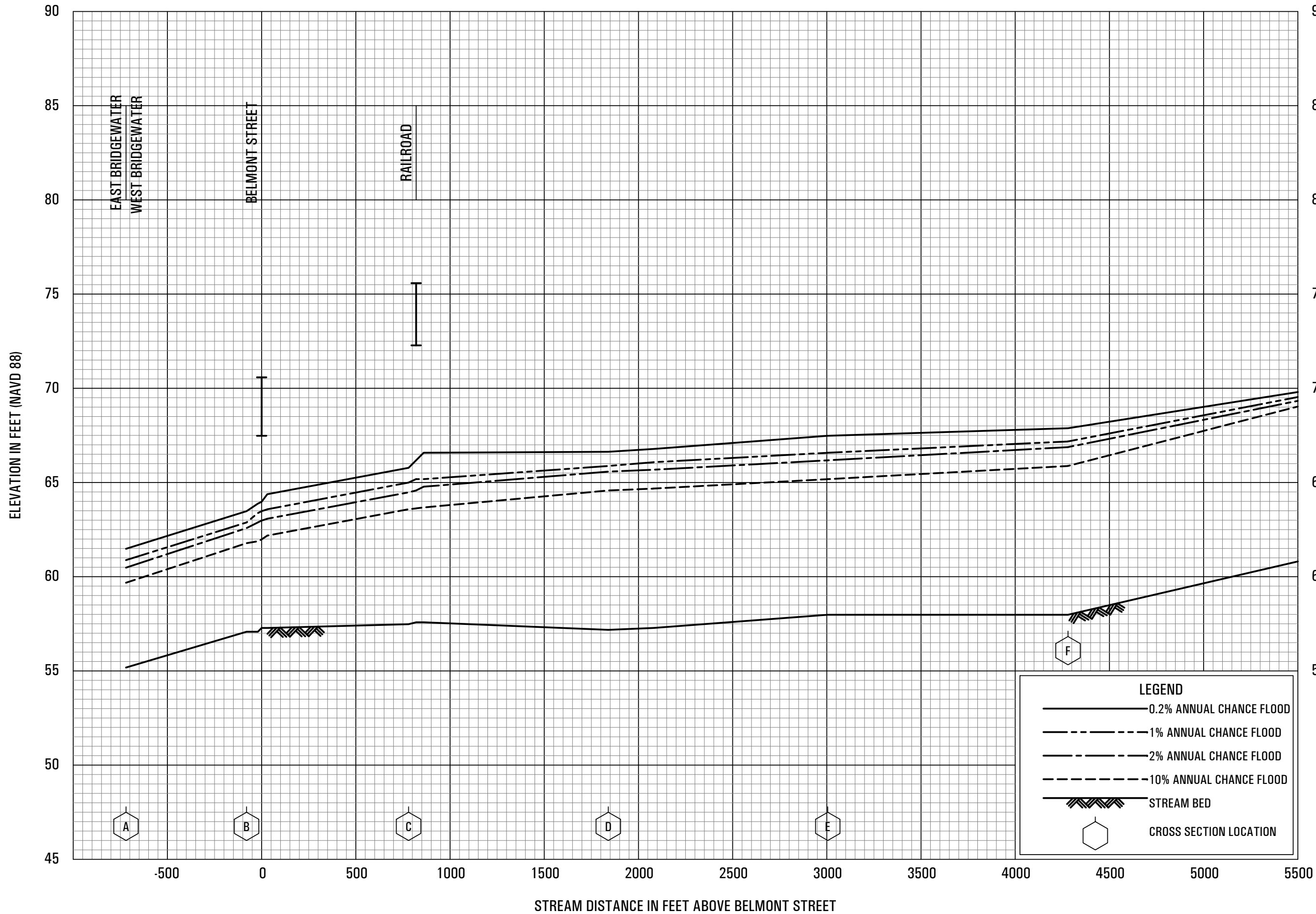
FLOOD PROFILES

SALISBURY BROOK

FEDERAL EMERGENCY MANAGEMENT AGENCY

PLYMOUTH COUNTY, MA

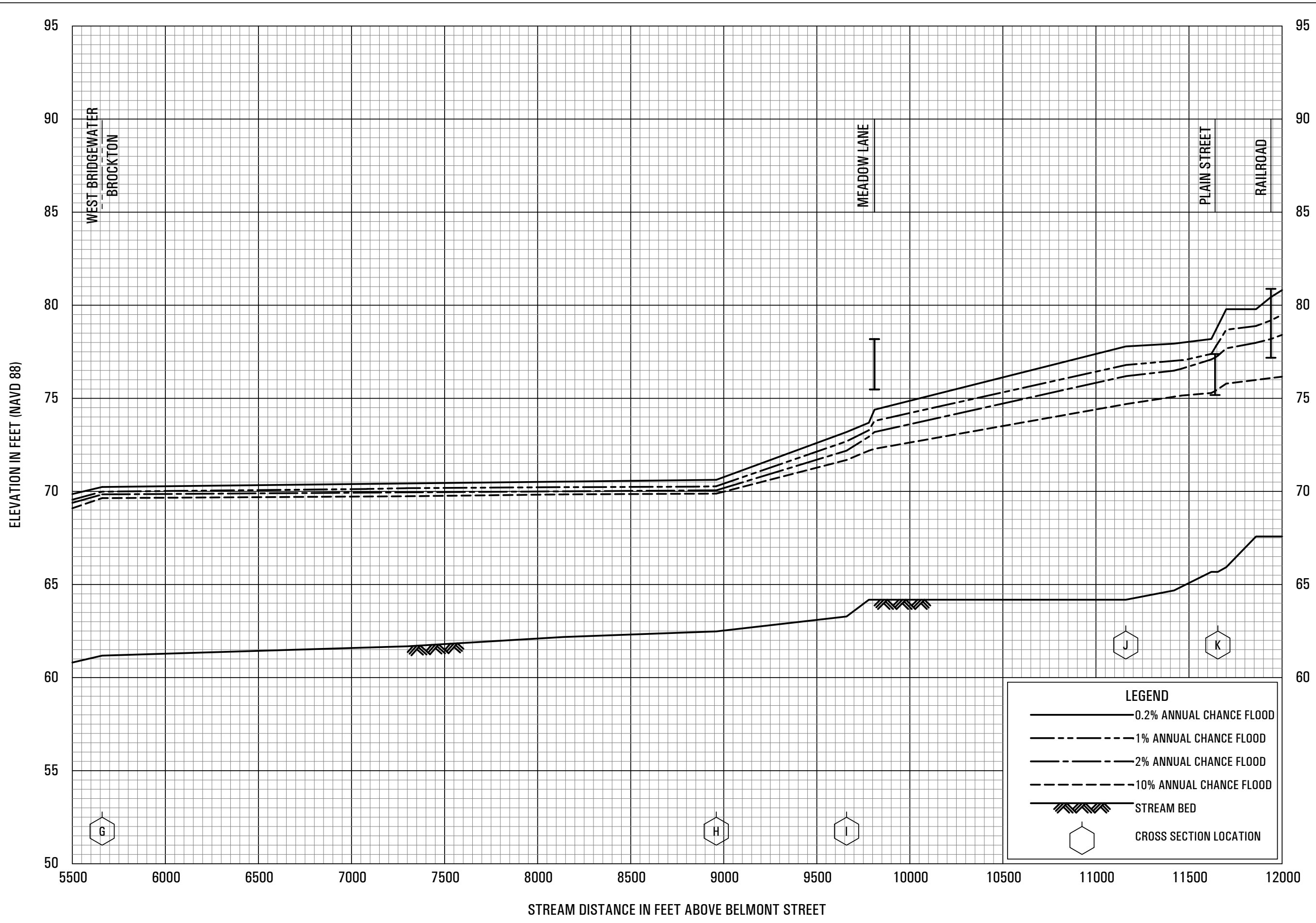
(ALL JURISDICTIONS)



FLOOD PROFILES

SALISBURY PLAIN RIVER

FEDERAL EMERGENCY MANAGEMENT AGENCY
PLYMOUTH COUNTY, MA
 (ALL JURISDICTIONS)



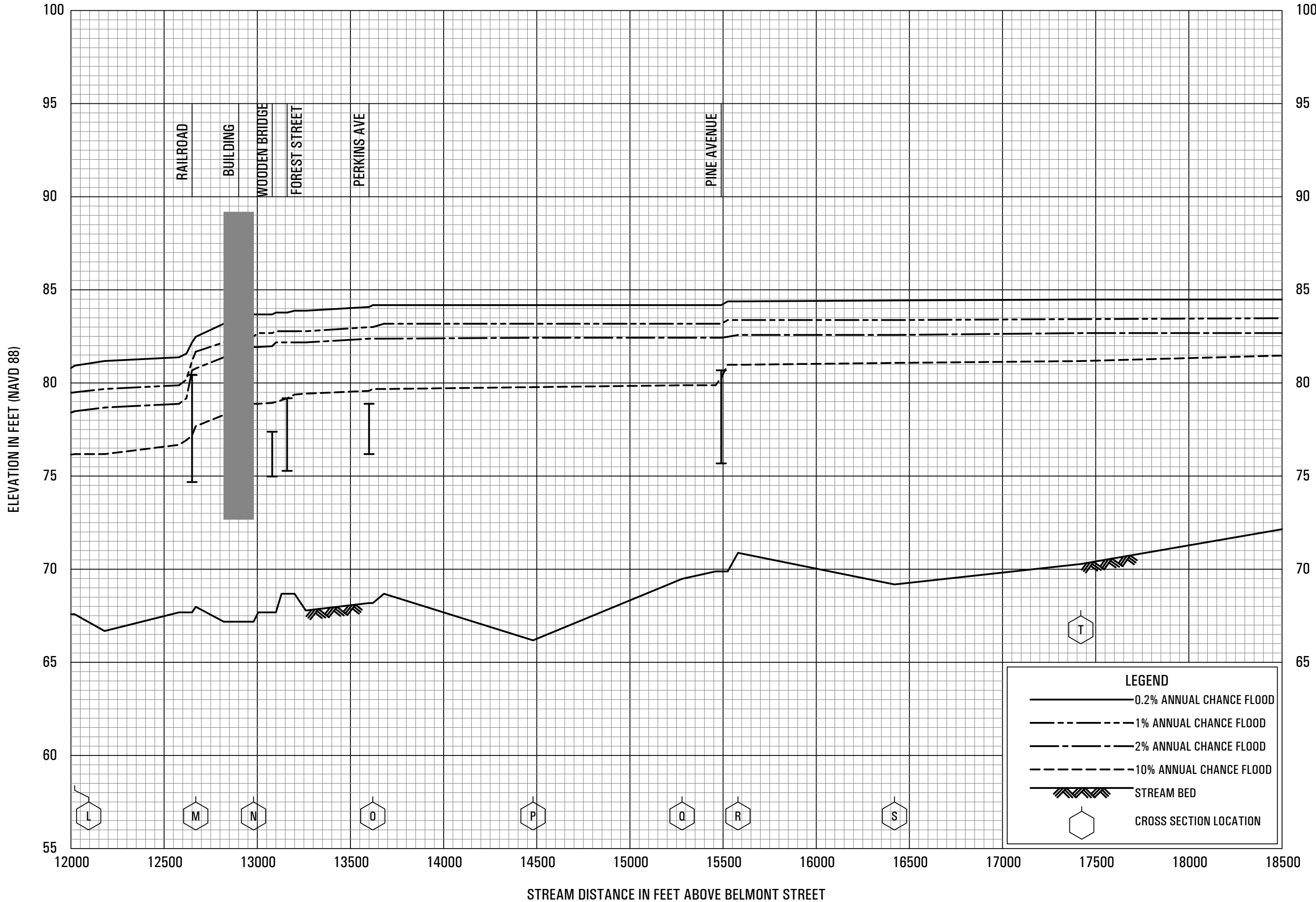
FLOOD PROFILES

SALISBURY PLAIN RIVER

FEDERAL EMERGENCY MANAGEMENT AGENCY

PLYMOUTH COUNTY, MA

(ALL JURISDICTIONS)



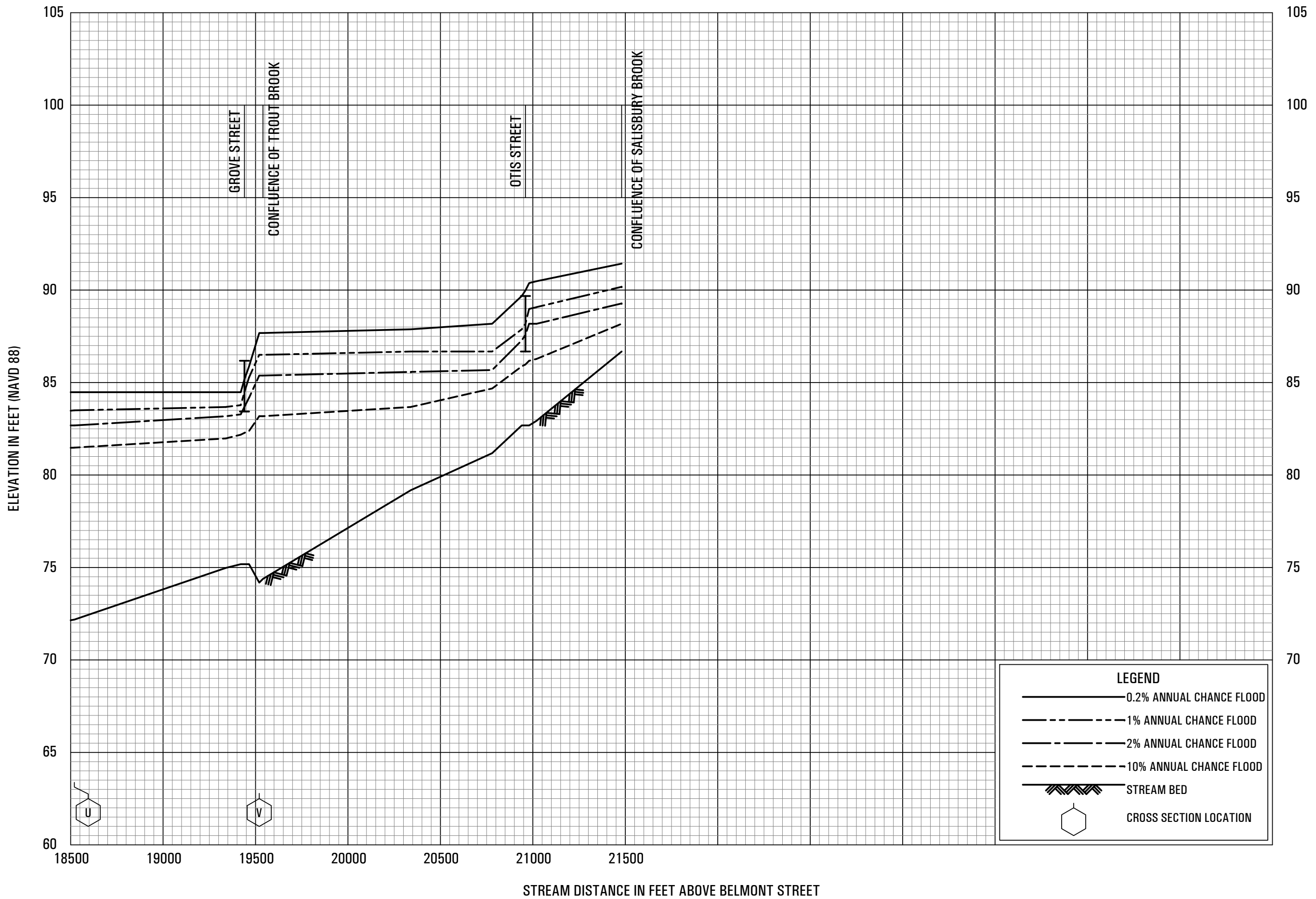
FLOOD PROFILES

SALISBURY PLAIN RIVER

FEDERAL EMERGENCY MANAGEMENT AGENCY


PLYMOUTH COUNTY, MA

(ALL JURISDICTIONS)



FLOOD PROFILES
SALISBURY PLAIN RIVER

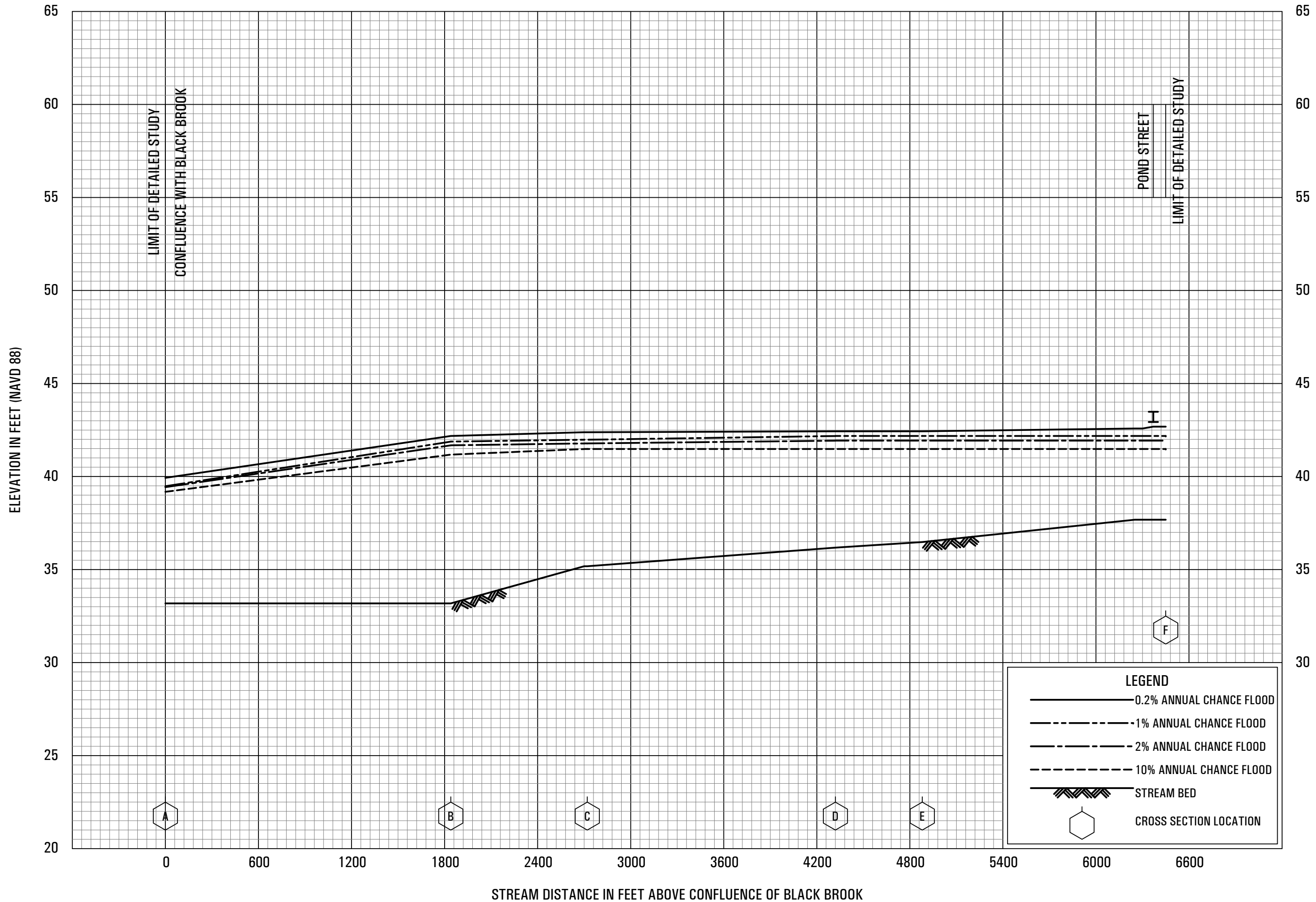
FEDERAL EMERGENCY MANAGEMENT AGENCY
PLYMOUTH COUNTY, MA
(ALL JURISDICTIONS)



FLOOD PROFILES

SATUCKET RIVER (LOWER REACH)

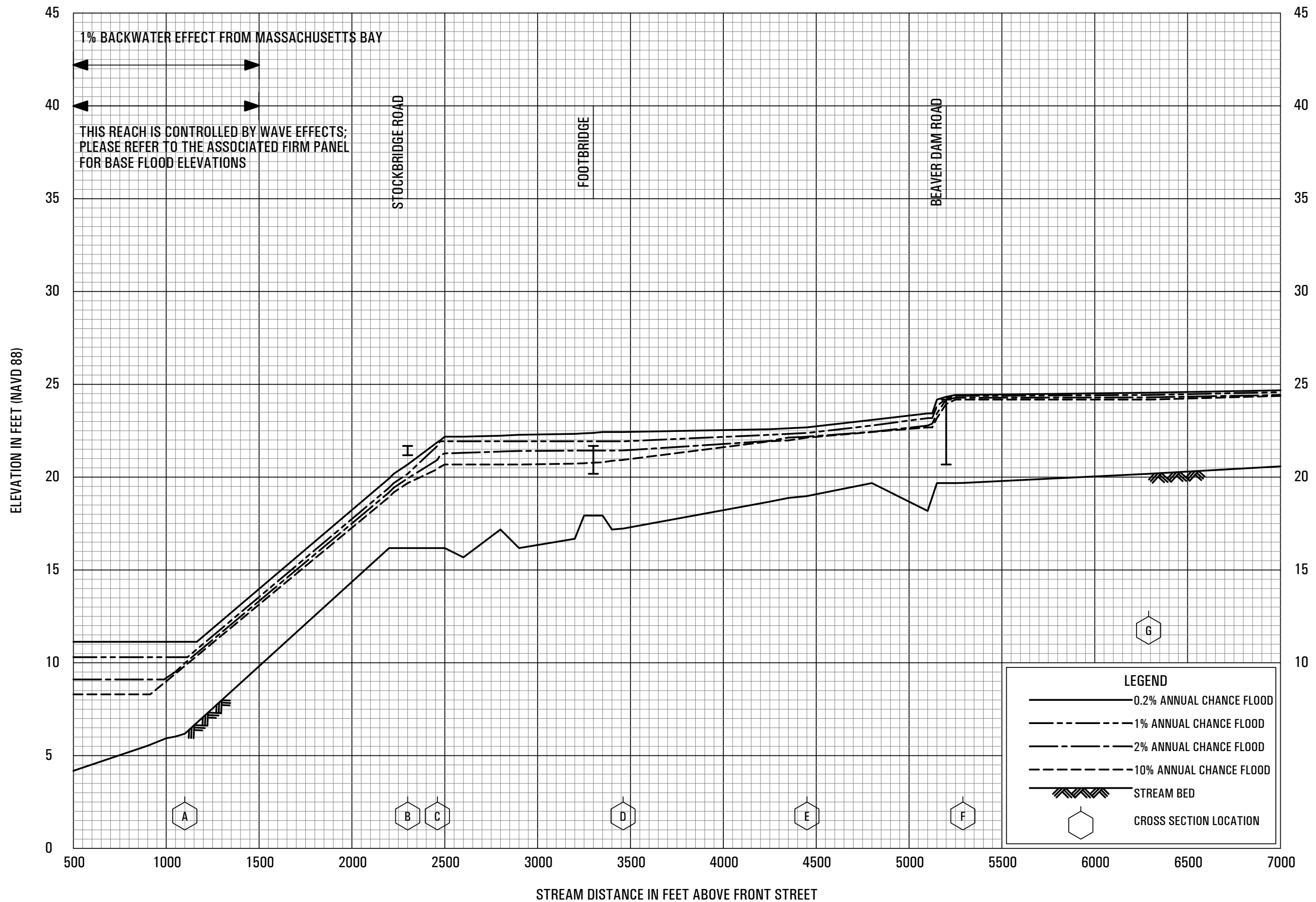
FEDERAL EMERGENCY MANAGEMENT AGENCY
PLYMOUTH COUNTY, MA
 (ALL JURISDICTIONS)

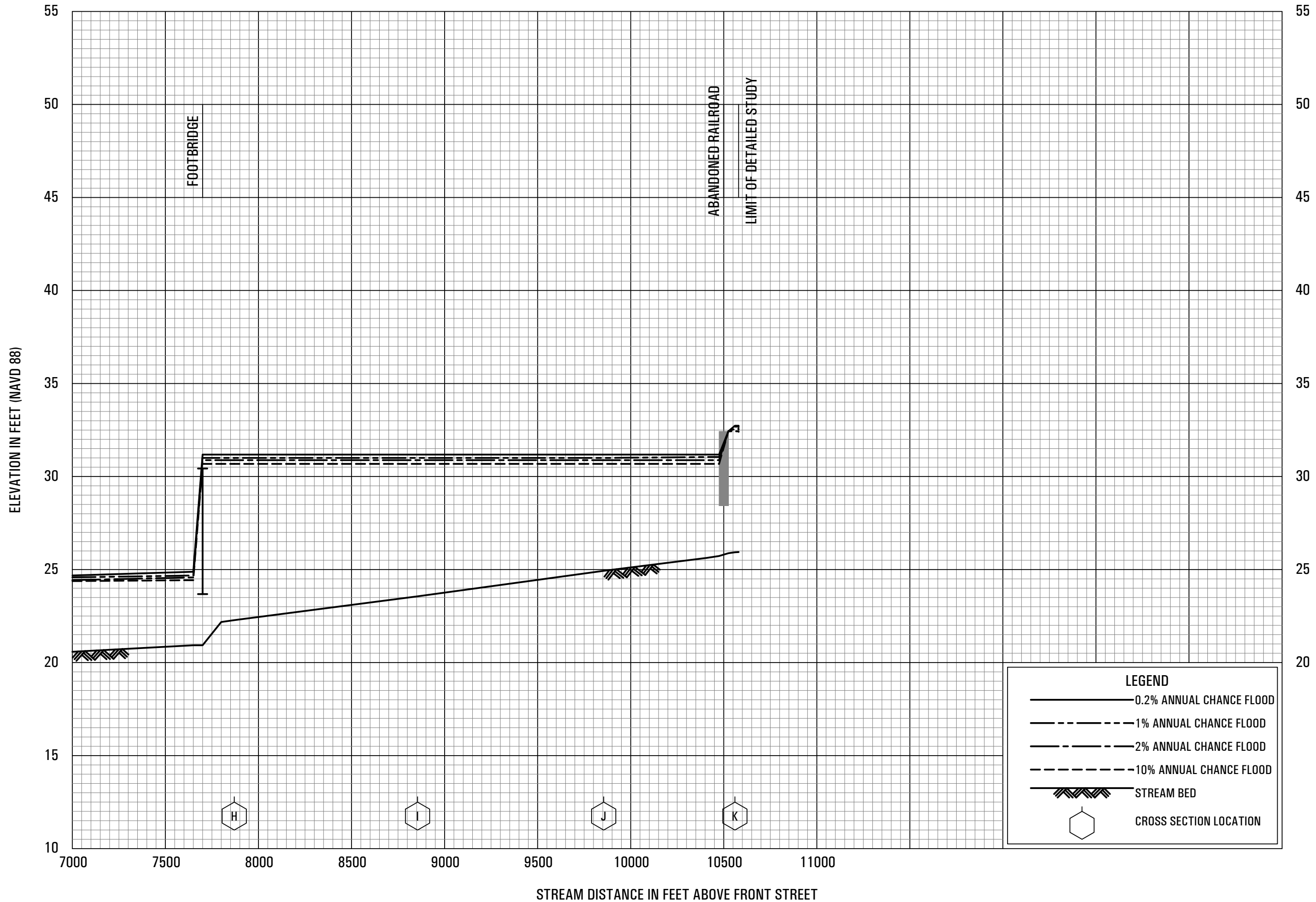


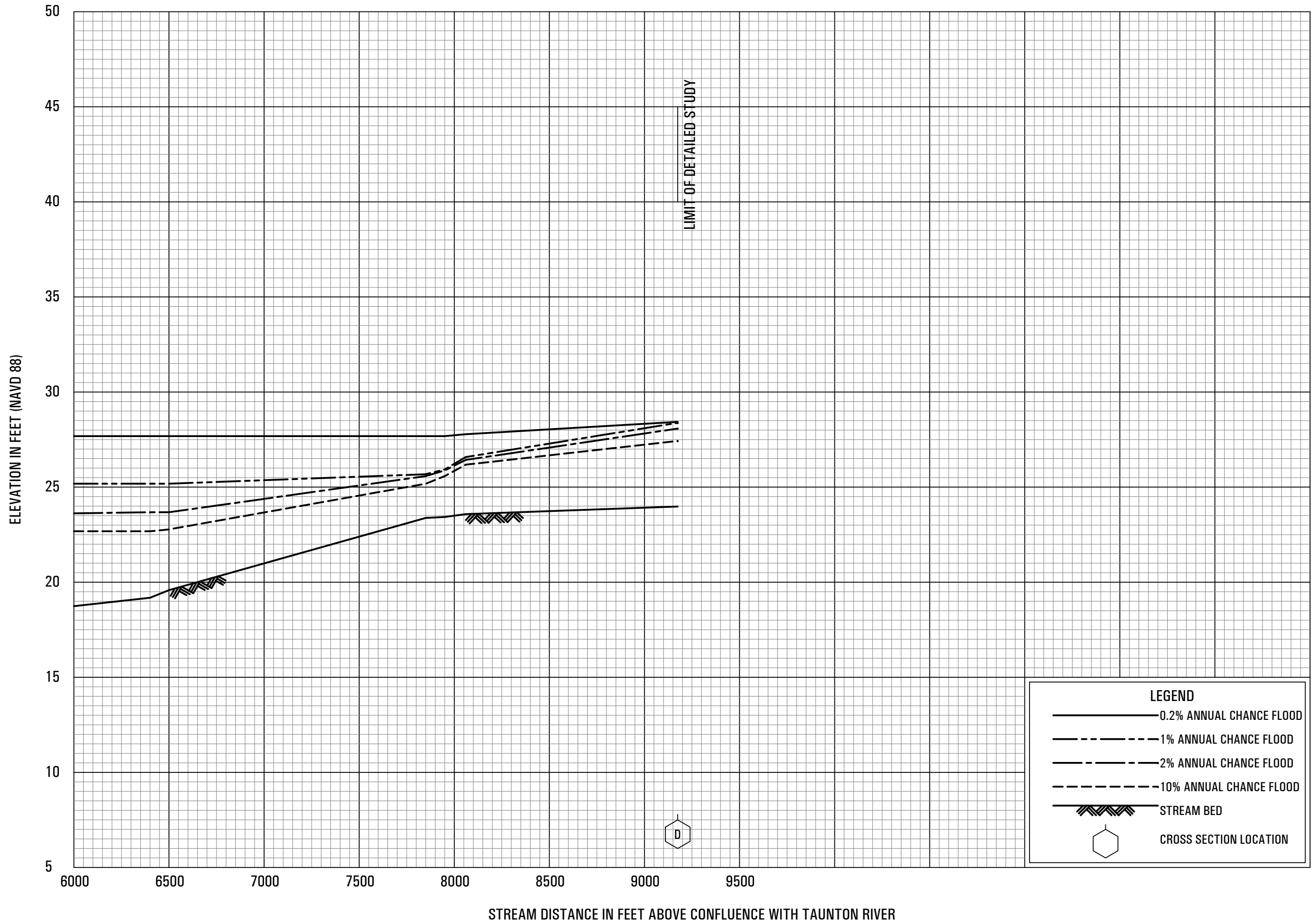
FLOOD PROFILES

SATUCKET RIVER (UPPER REACH)

FEDERAL EMERGENCY MANAGEMENT AGENCY
PLYMOUTH COUNTY, MA
 (ALL JURISDICTIONS)





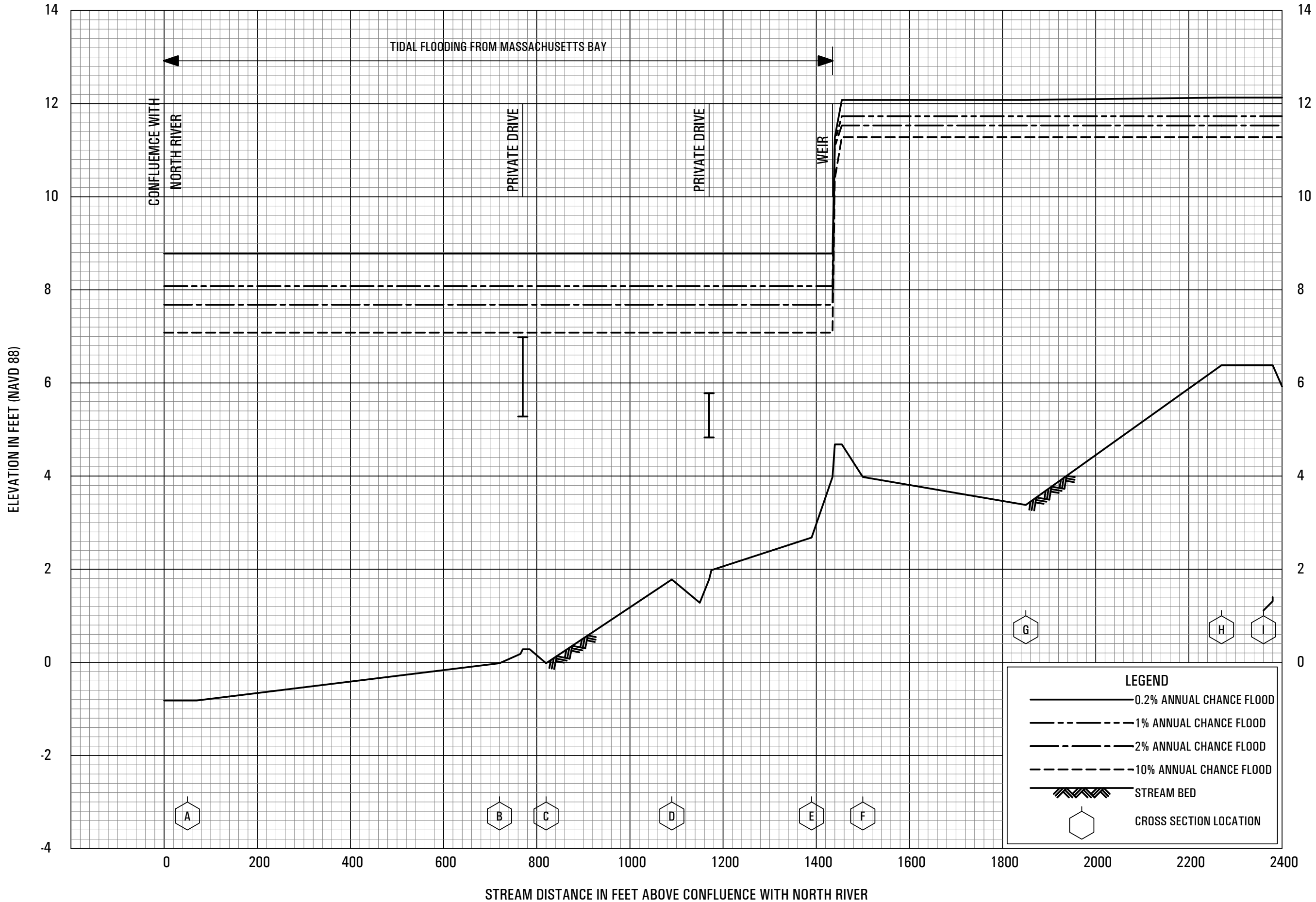


FLOOD PROFILES

SAWMILL BROOK

FEDERAL EMERGENCY MANAGEMENT AGENCY
PLYMOUTH COUNTY, MA
 (ALL JURISDICTIONS)

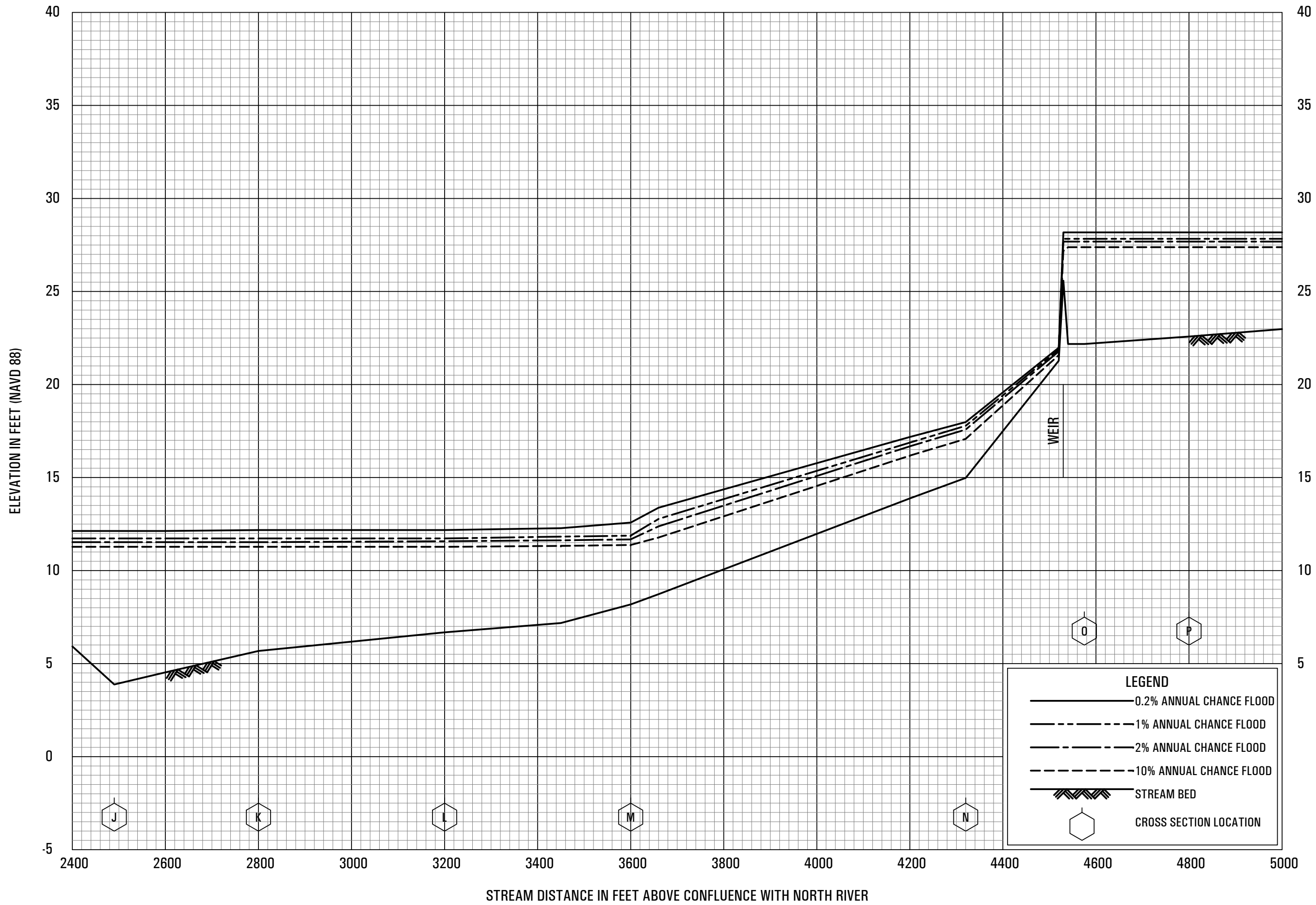
108P



FLOOD PROFILES

SECOND HERRING BROOK

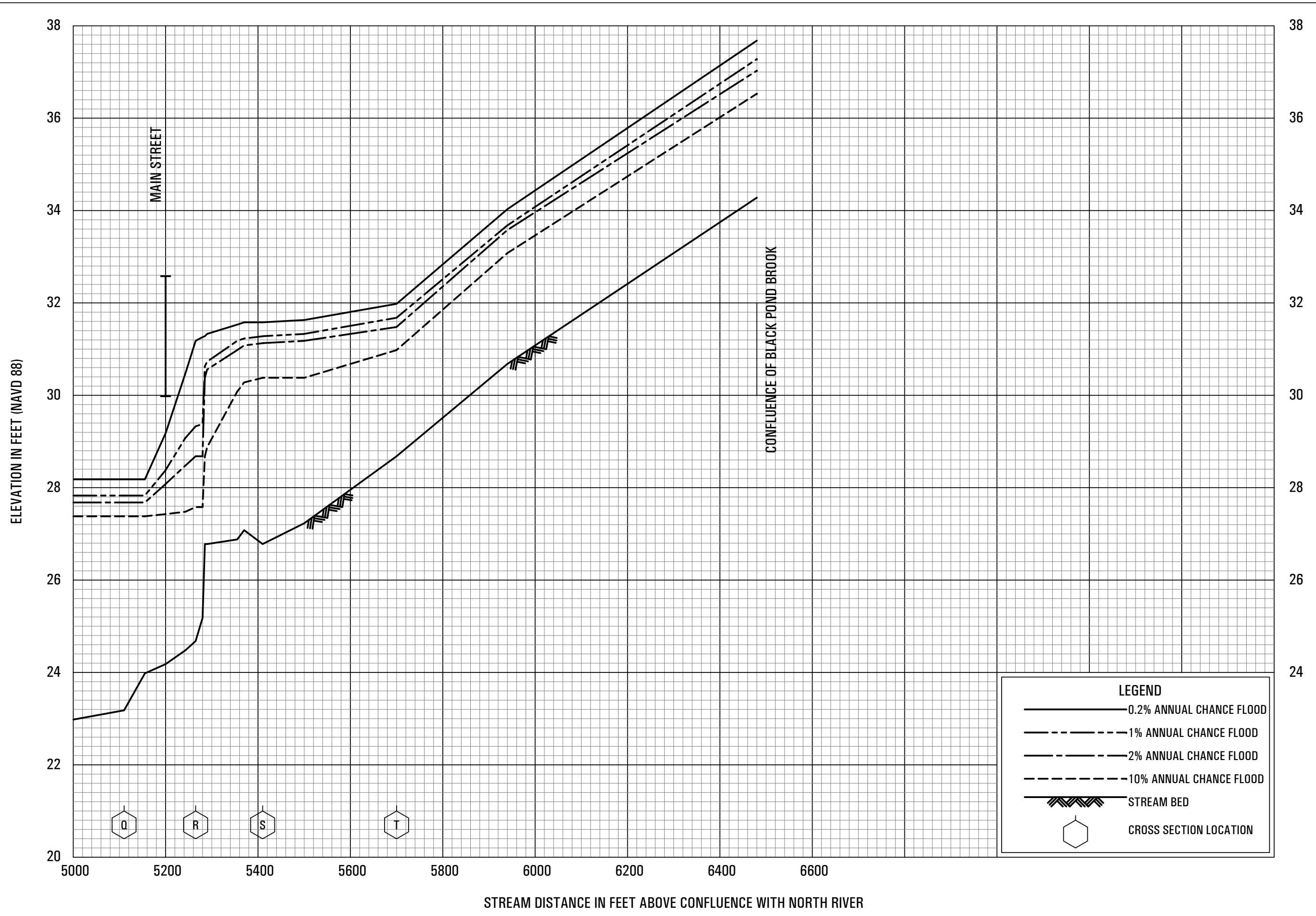
FEDERAL EMERGENCY MANAGEMENT AGENCY
PLYMOUTH COUNTY, MA
 (ALL JURISDICTIONS)



FLOOD PROFILES

SECOND HERRING BROOK

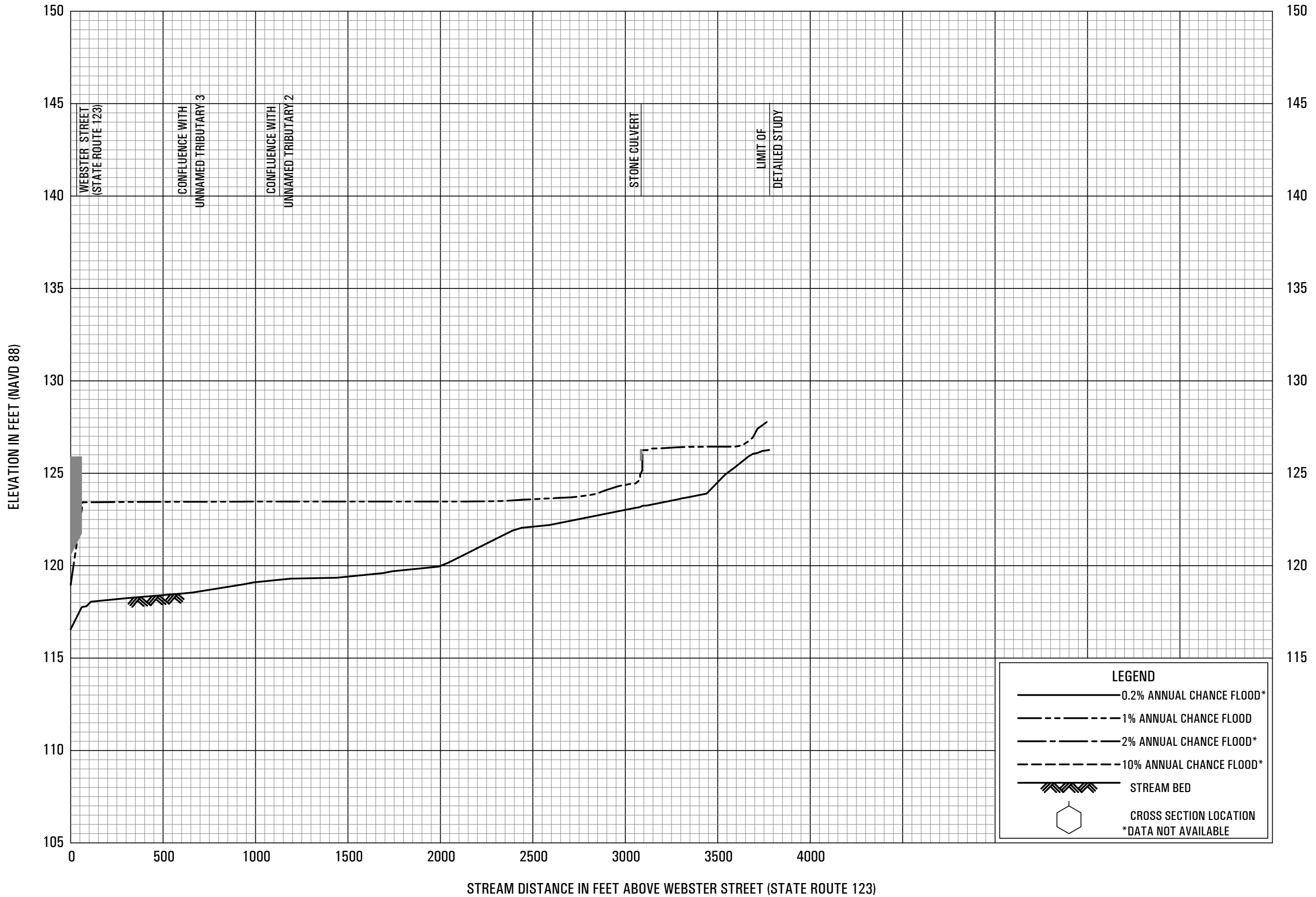
FEDERAL EMERGENCY MANAGEMENT AGENCY
PLYMOUTH COUNTY, MA
 (ALL JURISDICTIONS)



FLOOD PROFILES

SECOND HERRING BROOK

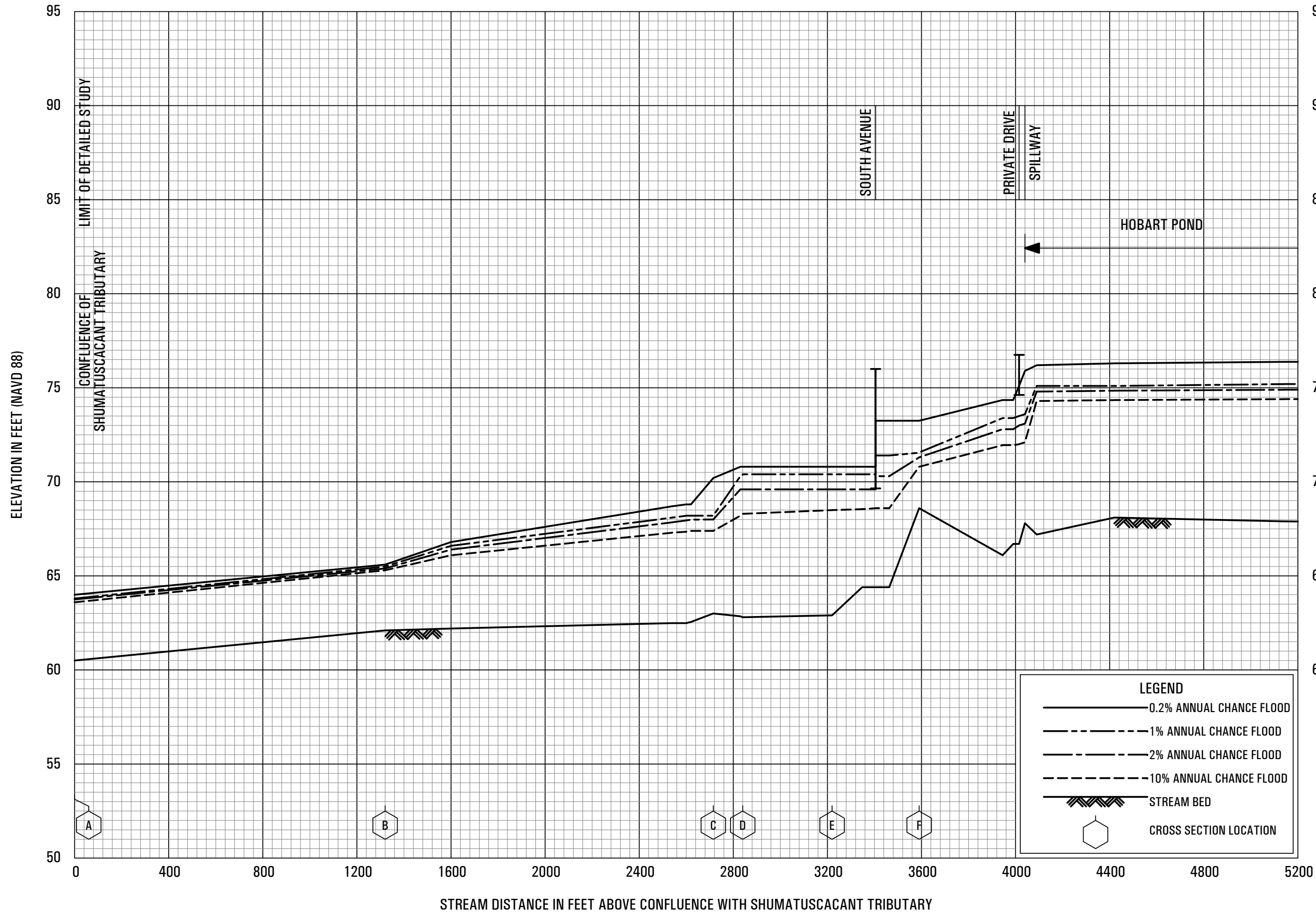
FEDERAL EMERGENCY MANAGEMENT AGENCY
PLYMOUTH COUNTY, MA
 (ALL JURISDICTIONS)



FLOOD PROFILES

SHINGLEMILL BROOK

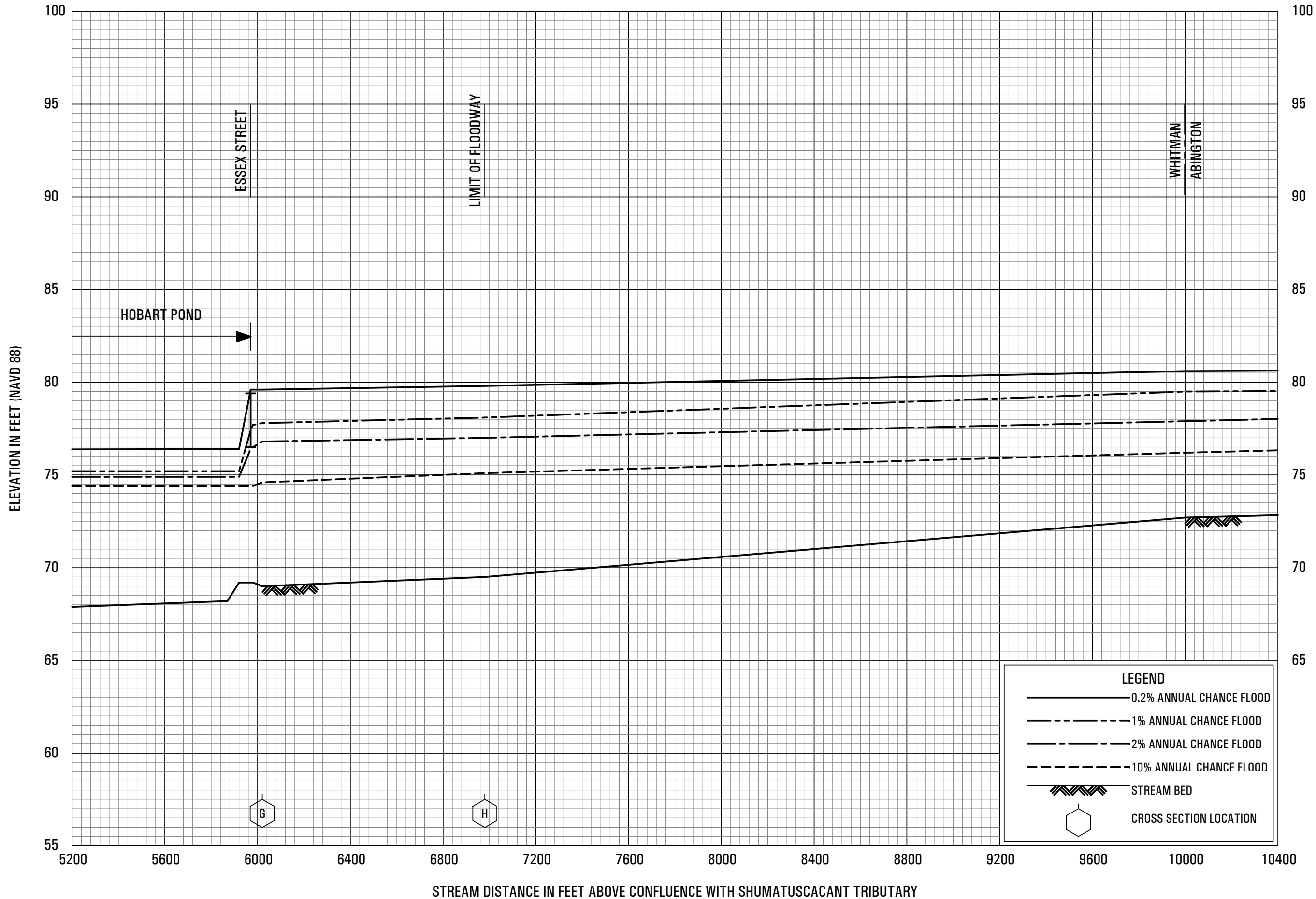
FEDERAL EMERGENCY MANAGEMENT AGENCY
PLYMOUTH COUNTY, MA
 (ALL JURISDICTIONS)



FLOOD PROFILES

SHUMATUSCACANT RIVER

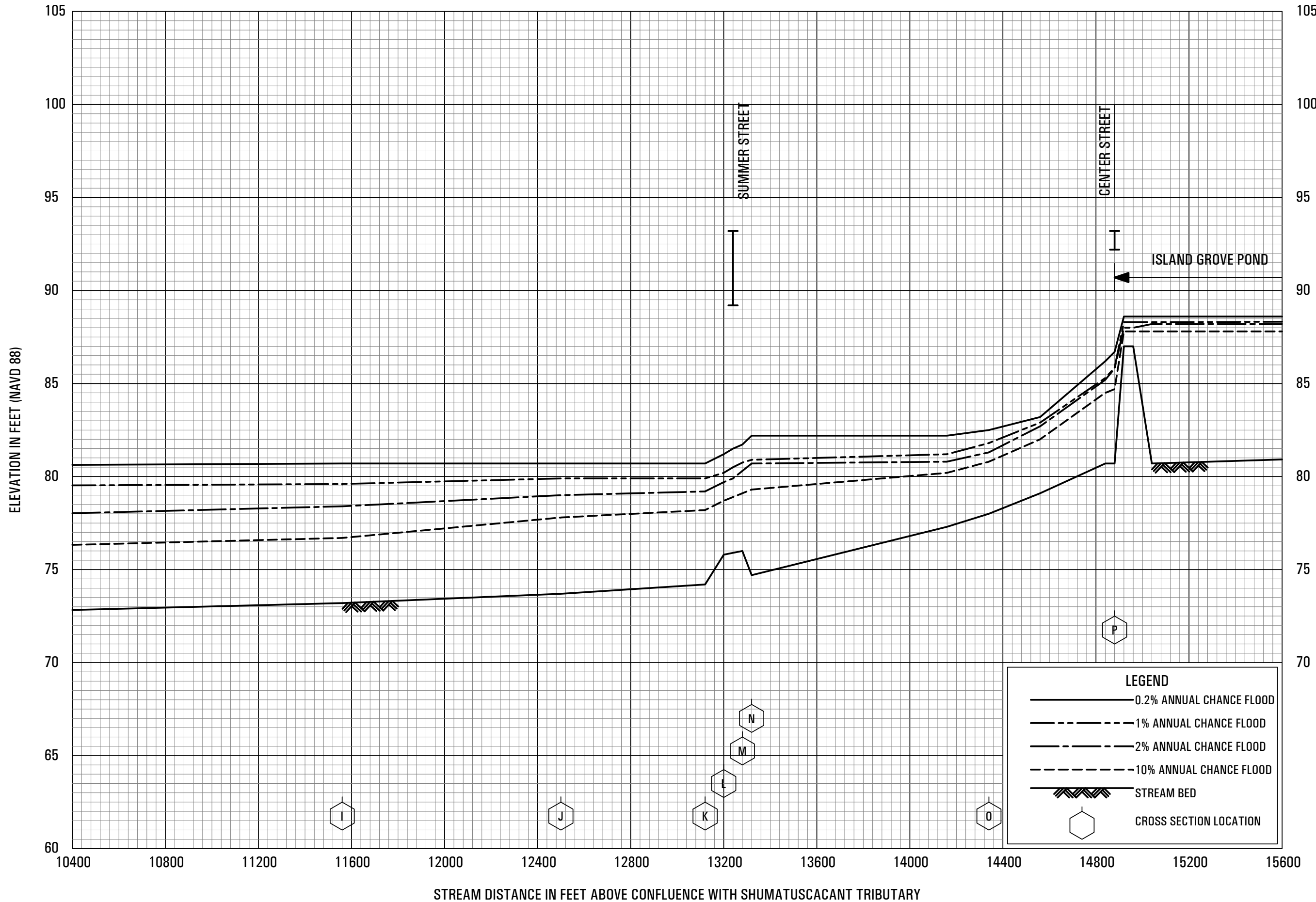
FEDERAL EMERGENCY MANAGEMENT AGENCY
 PLYMOUTH COUNTY, MA
 (ALL JURISDICTIONS)



FLOOD PROFILES

SHUMATUSCASCANT RIVER

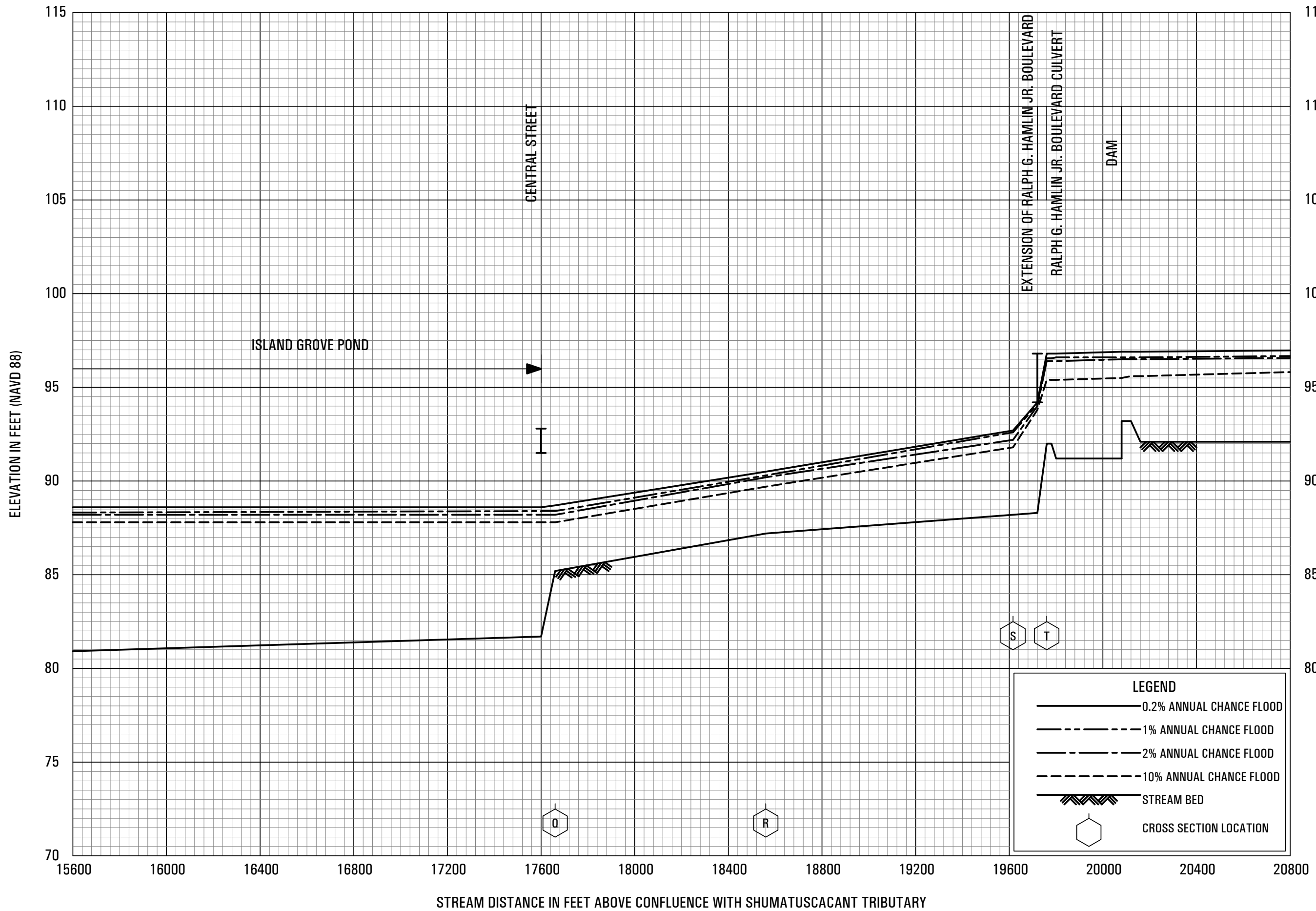
FEDERAL EMERGENCY MANAGEMENT AGENCY
PLYMOUTH COUNTY, MA
 (ALL JURISDICTIONS)



FLOOD PROFILES

SHUMATUSCACANT RIVER

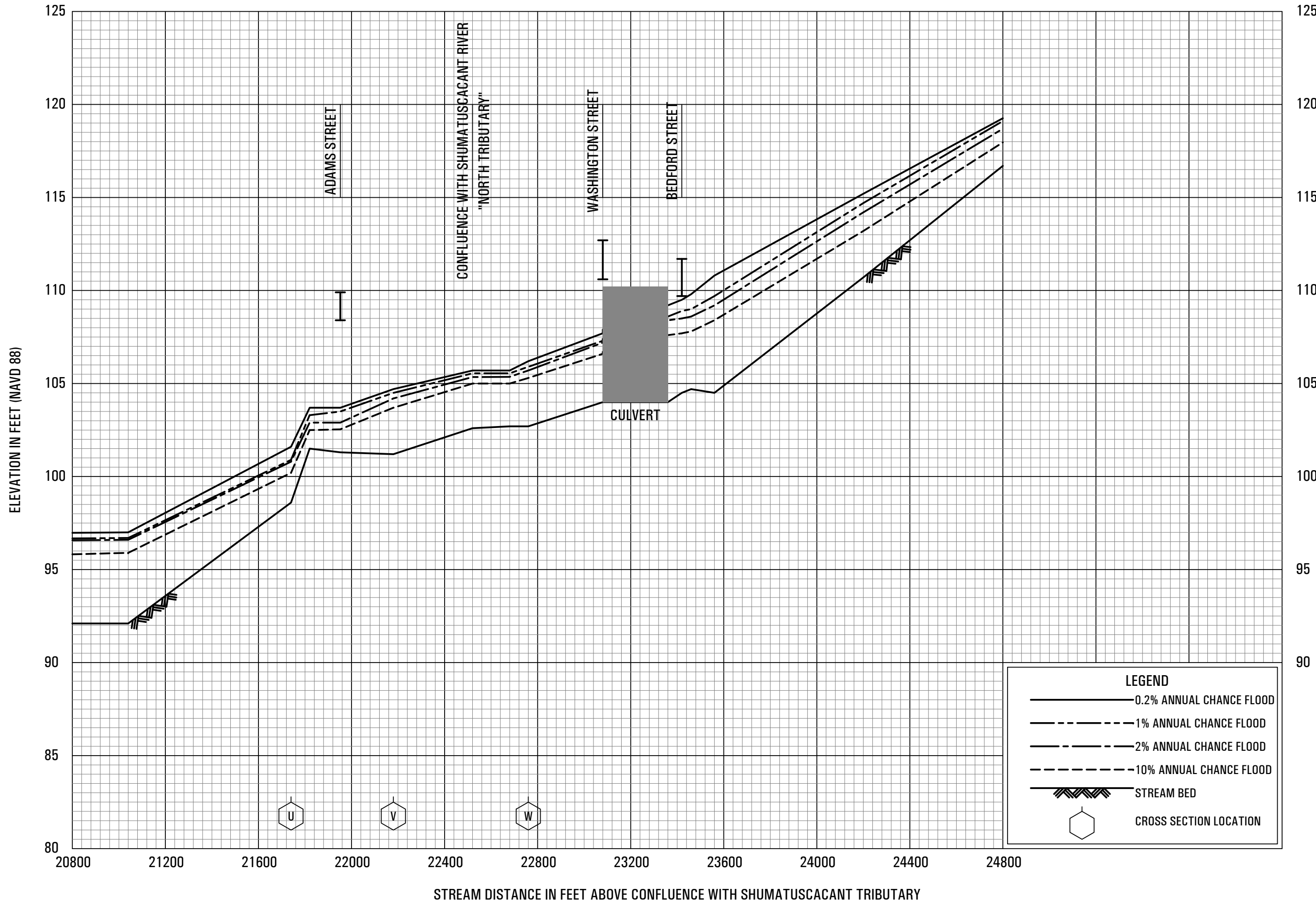
FEDERAL EMERGENCY MANAGEMENT AGENCY
PLYMOUTH COUNTY, MA
 (ALL JURISDICTIONS)



FLOOD PROFILES

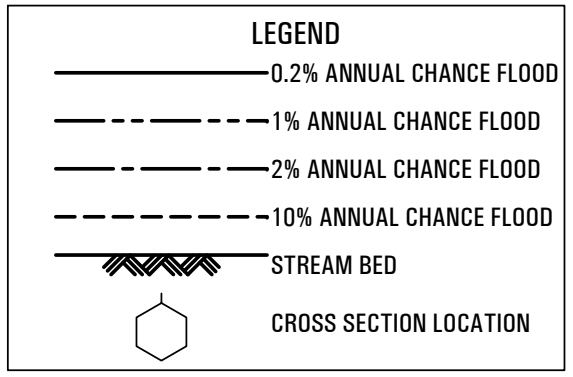
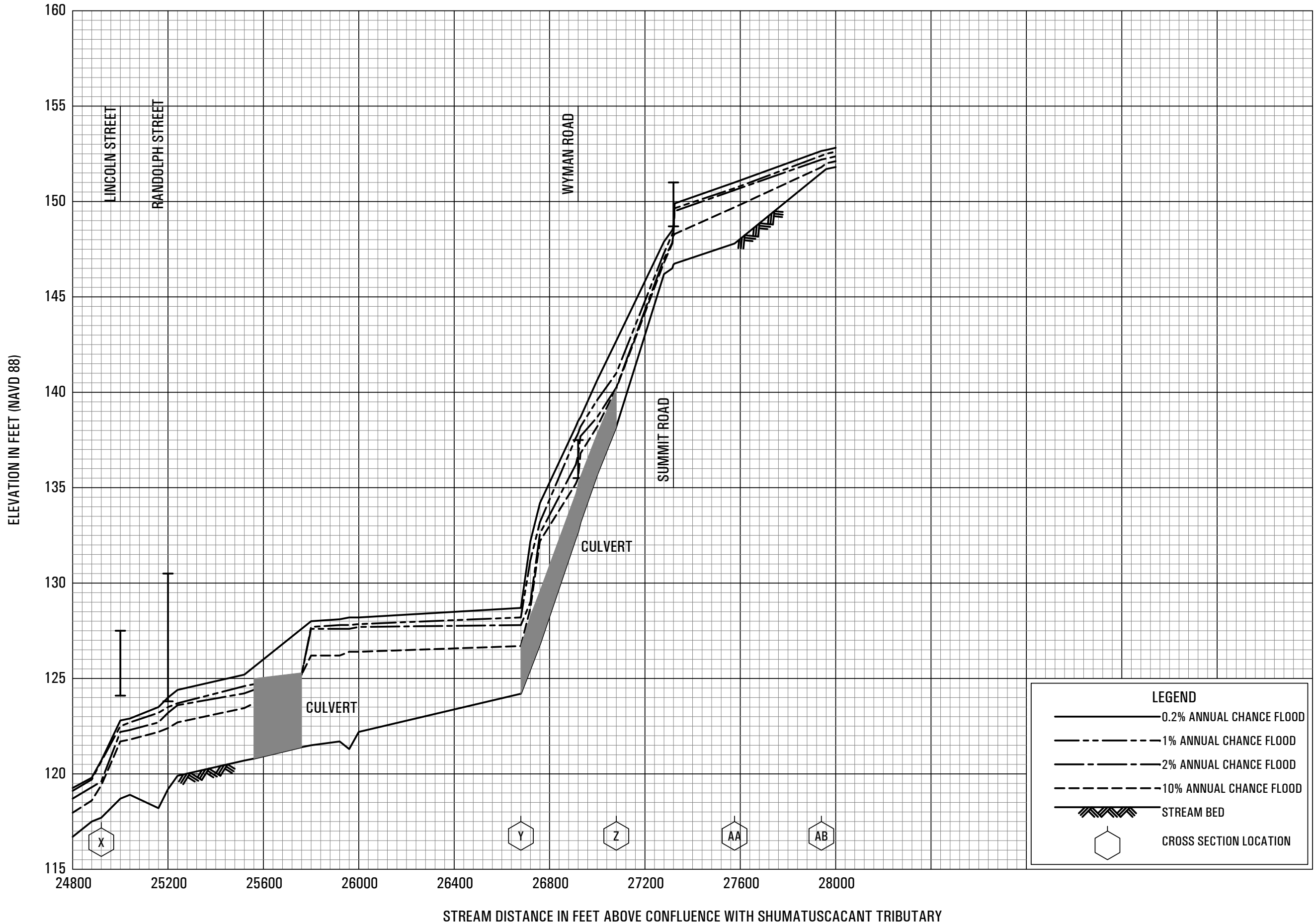
SHUMATUSCASCANT RIVER

FEDERAL EMERGENCY MANAGEMENT AGENCY
 PLYMOUTH COUNTY, MA
 (ALL JURISDICTIONS)



FEDERAL EMERGENCY MANAGEMENT AGENCY
PLYMOUTH COUNTY, MA
 (ALL JURISDICTIONS)

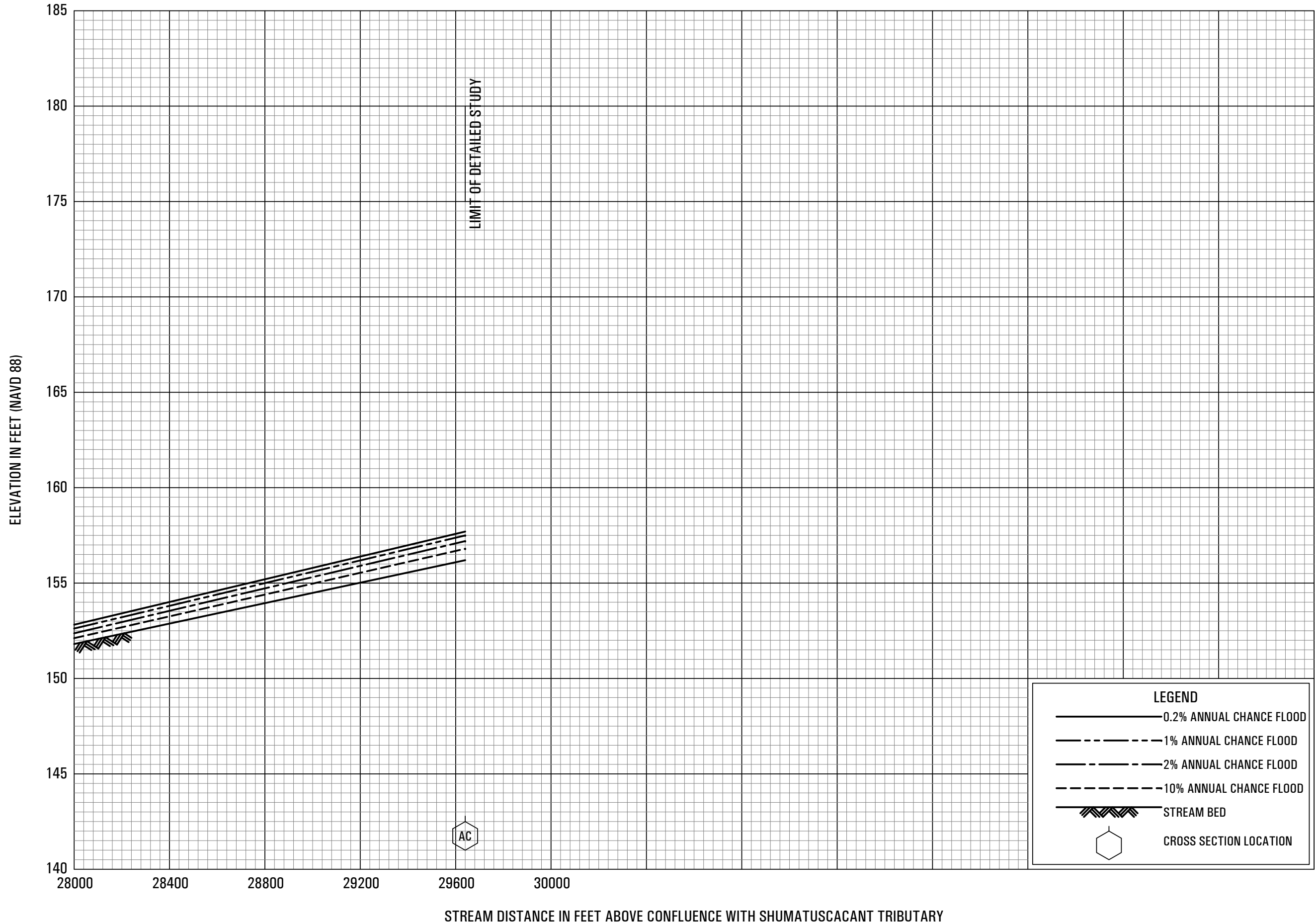
FLOOD PROFILES
 SHUMATUSCASCANT RIVER



FLOOD PROFILES

SHUMATUSCASCANT RIVER

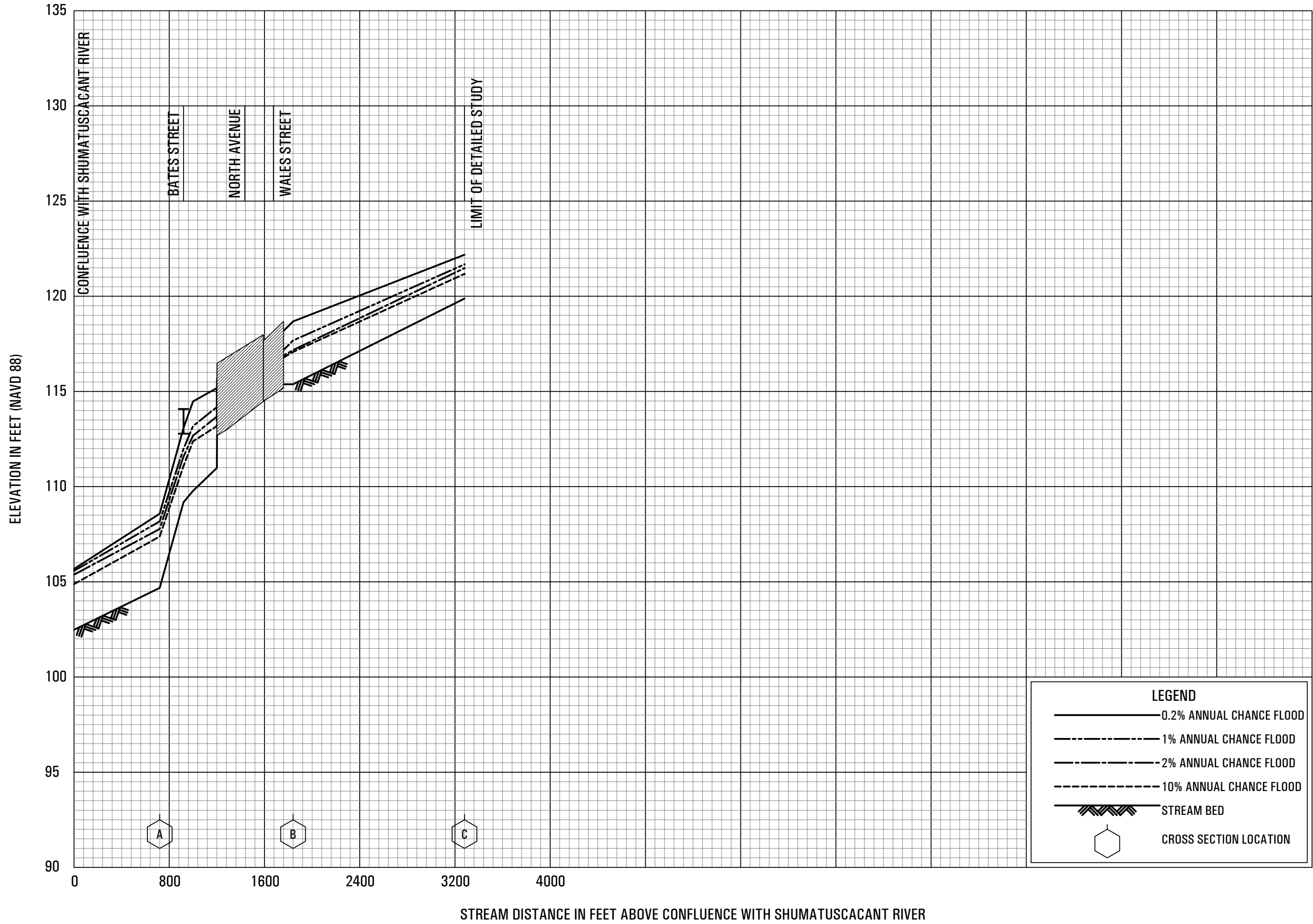
FEDERAL EMERGENCY MANAGEMENT AGENCY
PLYMOUTH COUNTY, MA
 (ALL JURISDICTIONS)



FLOOD PROFILES

SHUMATUSCACANT RIVER

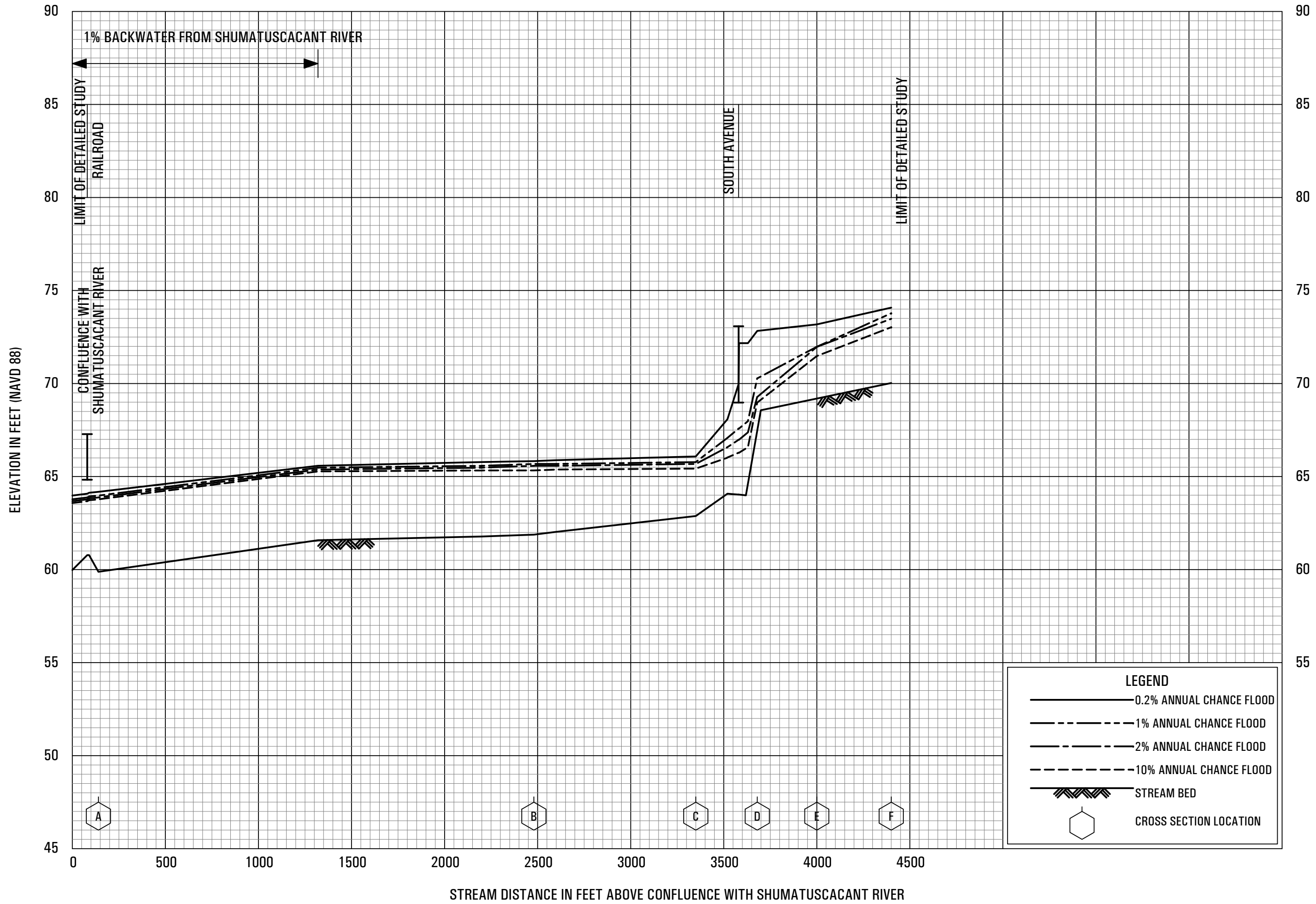
FEDERAL EMERGENCY MANAGEMENT AGENCY
PLYMOUTH COUNTY, MA
 (ALL JURISDICTIONS)



FLOOD PROFILES

SHUMATUSCASCANT RIVER - NORTH TRIBUTARY

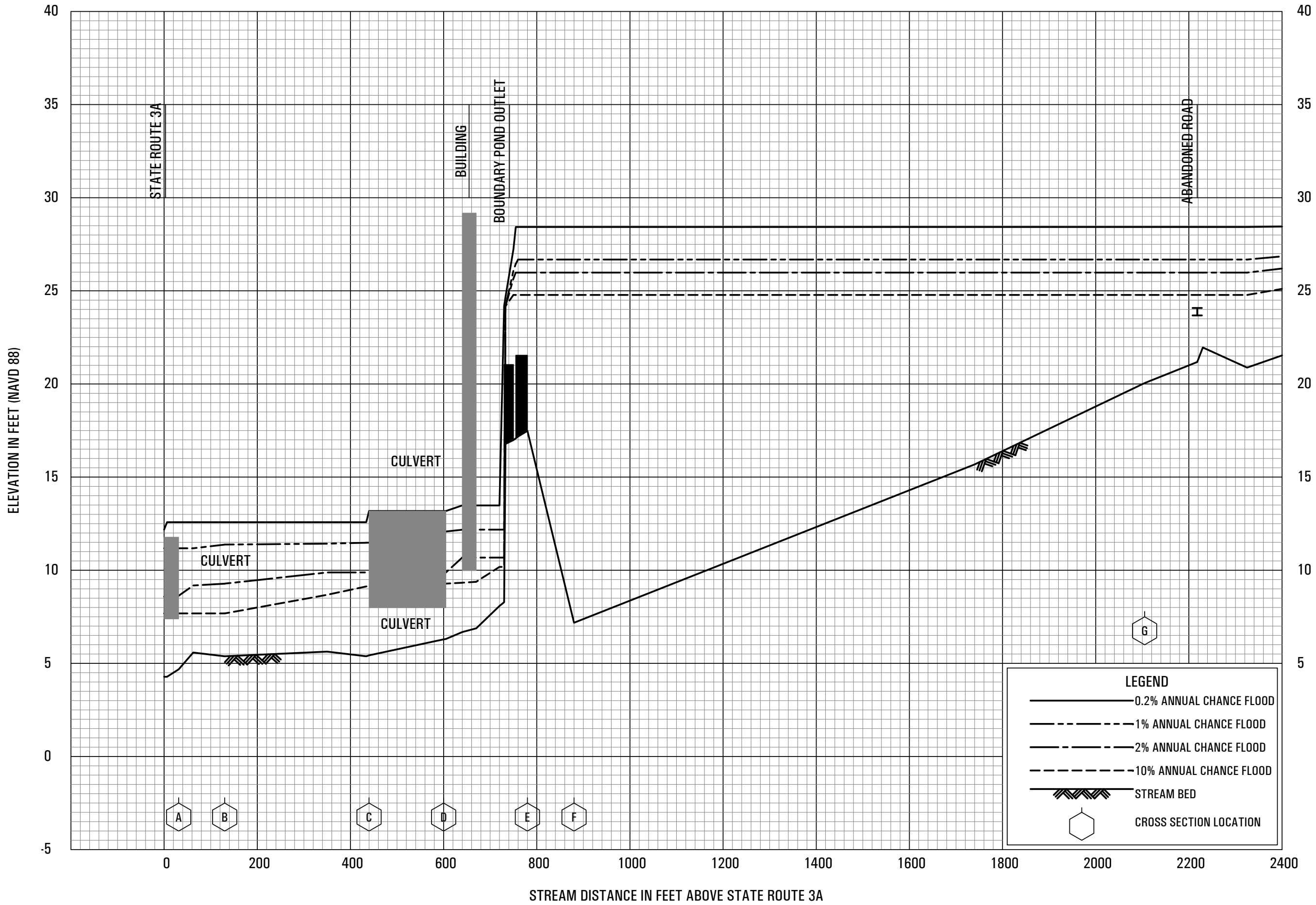
FEDERAL EMERGENCY MANAGEMENT AGENCY
PLYMOUTH COUNTY, MA
 (ALL JURISDICTIONS)



FLOOD PROFILES

SHUMATUSCACANT TRIBUTARY

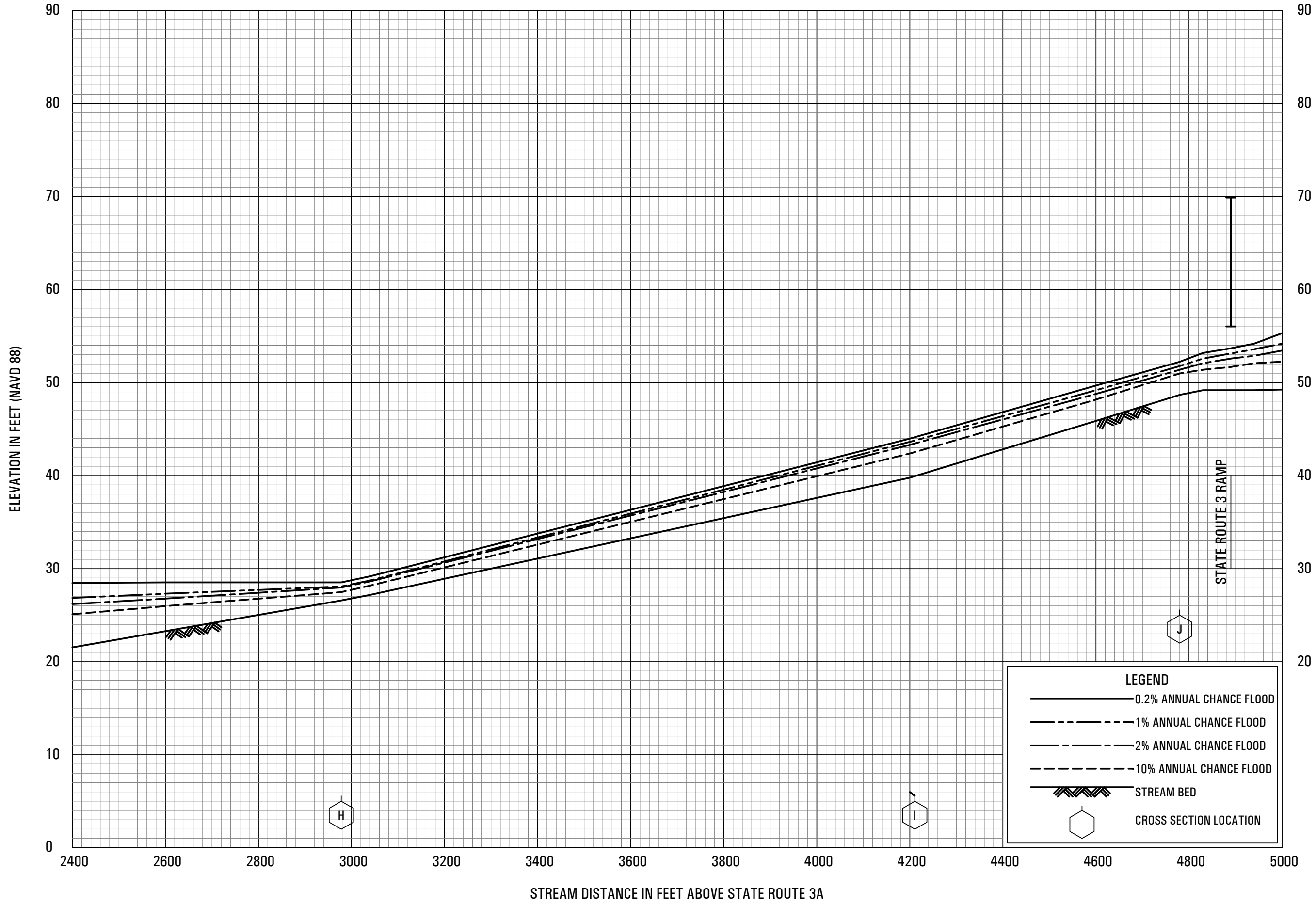
FEDERAL EMERGENCY MANAGEMENT AGENCY
PLYMOUTH COUNTY, MA
 (ALL JURISDICTIONS)



FLOOD PROFILES

SMELT BROOK

FEDERAL EMERGENCY MANAGEMENT AGENCY
PLYMOUTH COUNTY, MA
 (ALL JURISDICTIONS)

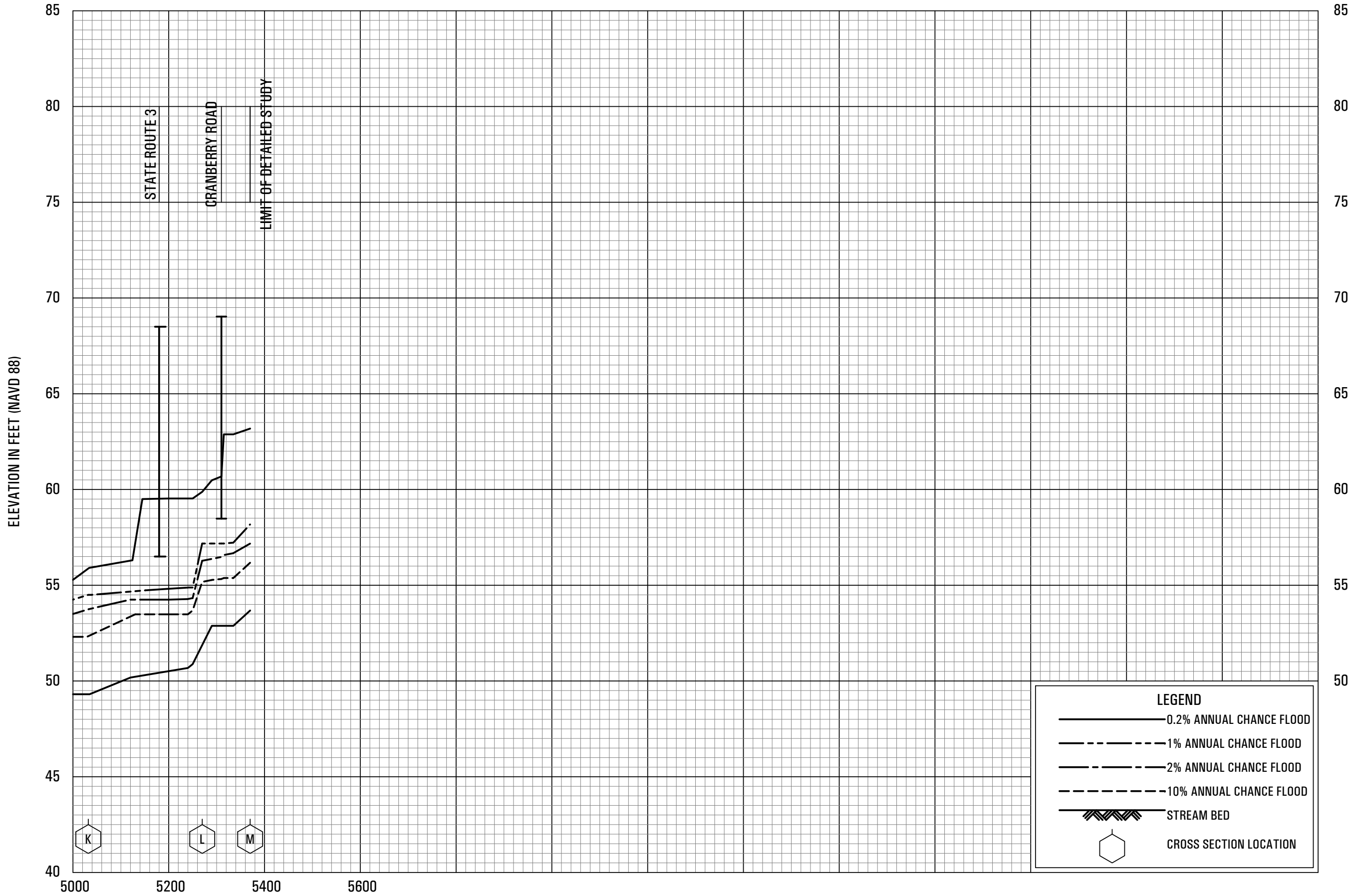


FLOOD PROFILES

SMELT BROOK

FEDERAL EMERGENCY MANAGEMENT AGENCY
PLYMOUTH COUNTY, MA
(ALL JURISDICTIONS)

123P

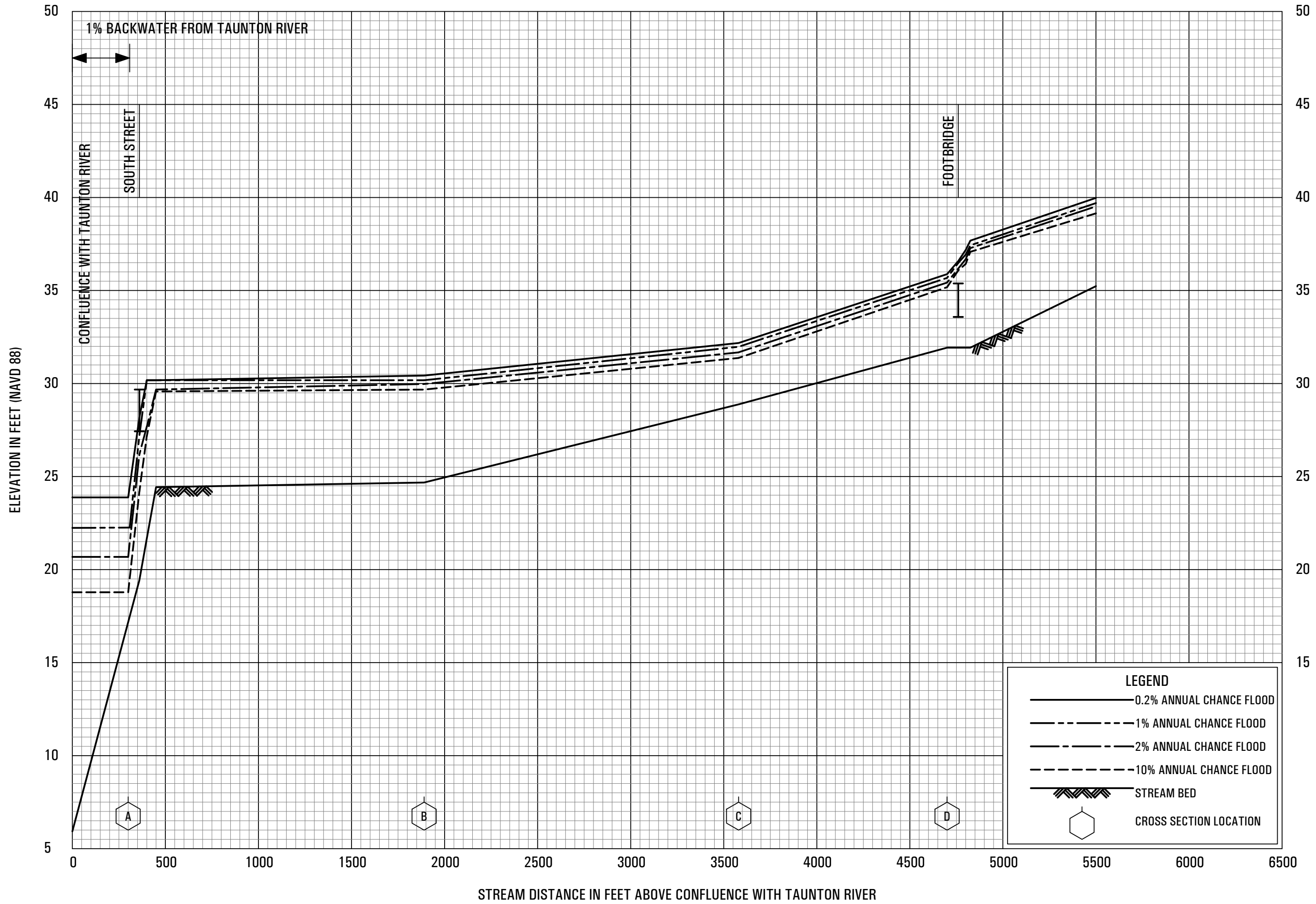


FLOOD PROFILES

SMELT BROOK

FEDERAL EMERGENCY MANAGEMENT AGENCY
PLYMOUTH COUNTY, MA
 (ALL JURISDICTIONS)

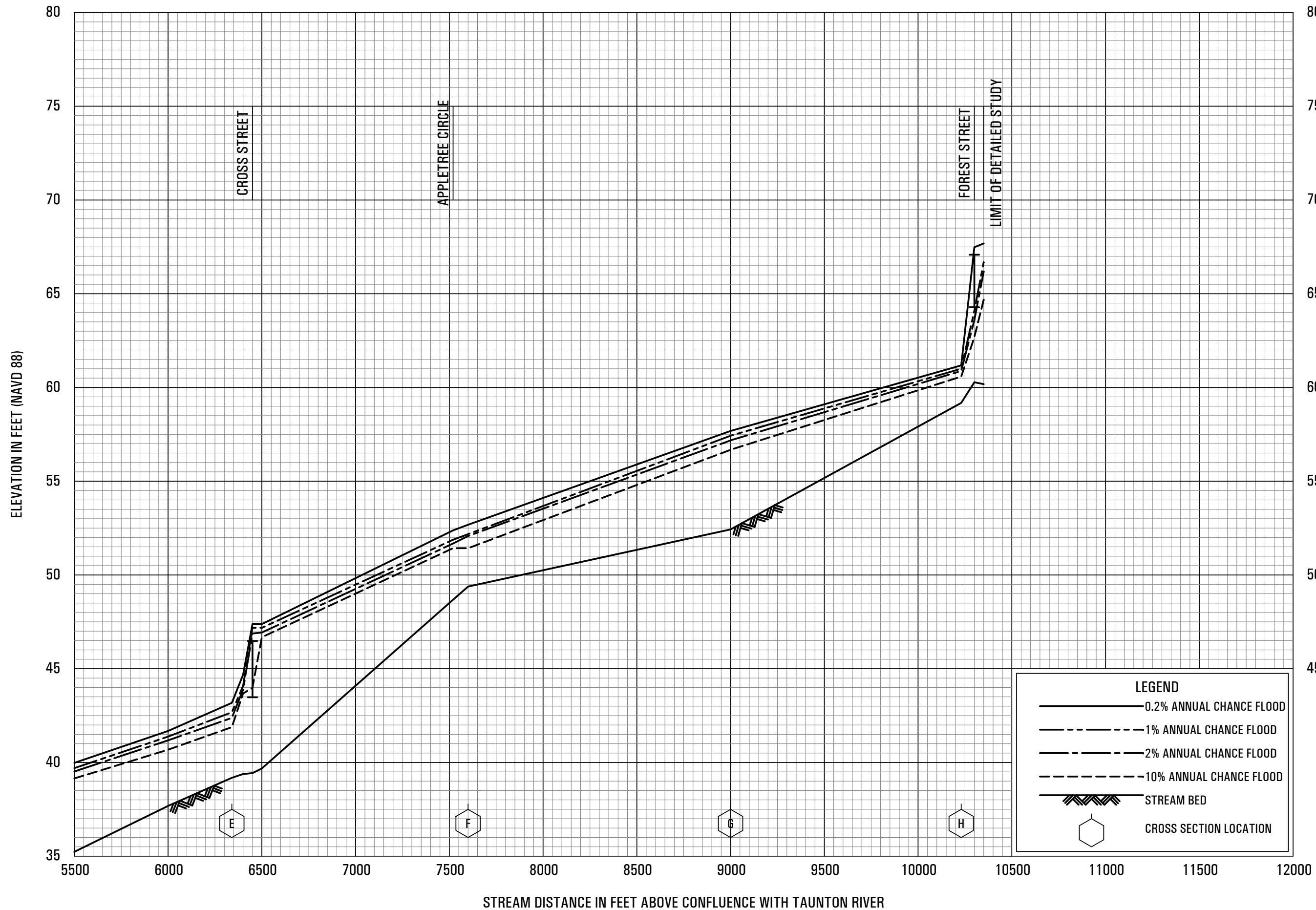
STREAM DISTANCE IN FEET ABOVE STATE ROUTE 3A



FLOOD PROFILES

SNOWS BROOK

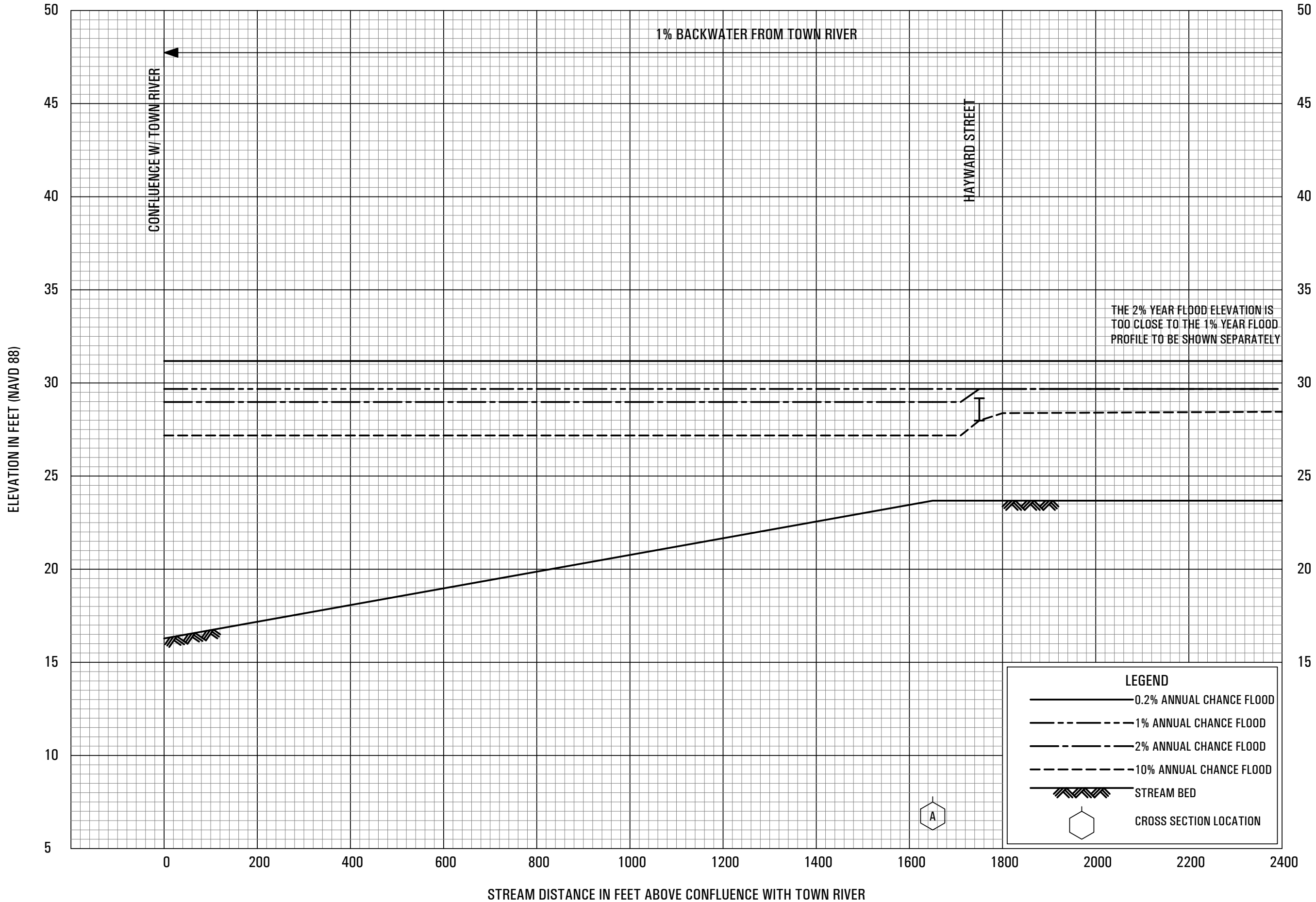
FEDERAL EMERGENCY MANAGEMENT AGENCY
PLYMOUTH COUNTY, MA
 (ALL JURISDICTIONS)



FLOOD PROFILES

SNOWS BROOK

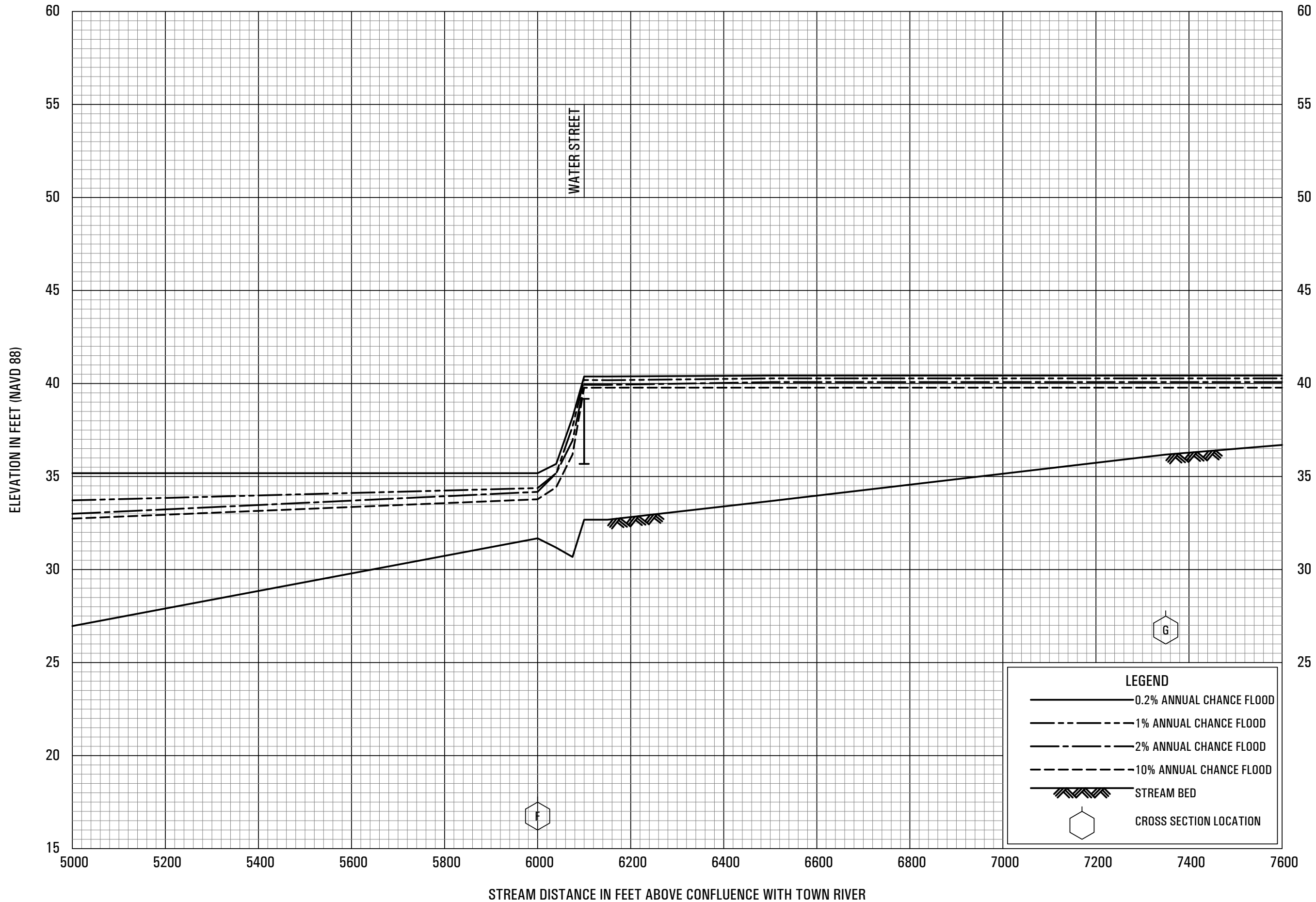
FEDERAL EMERGENCY MANAGEMENT AGENCY
PLYMOUTH COUNTY, MA
 (ALL JURISDICTIONS)



FLOOD PROFILES

SOUTH BROOK

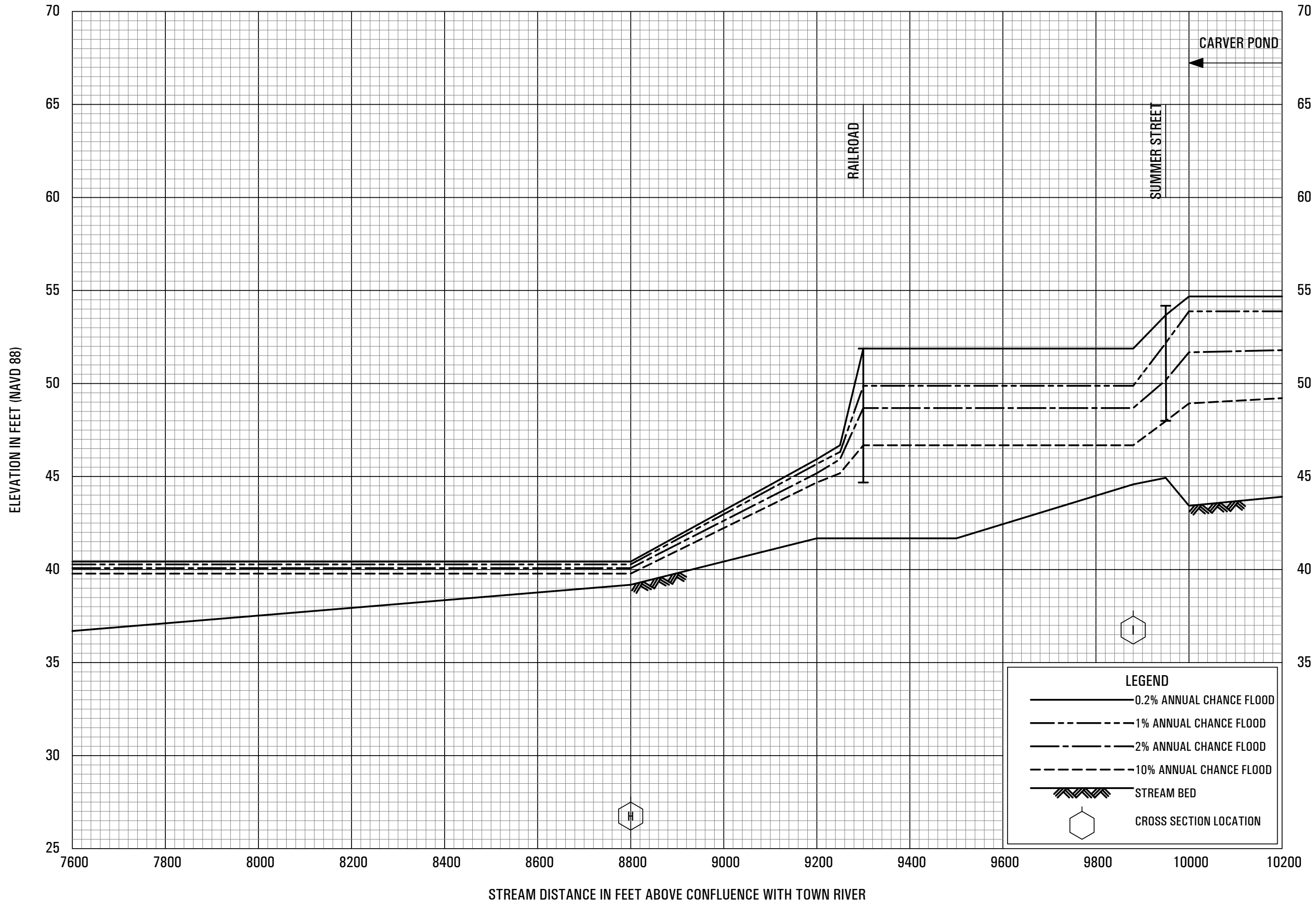
**FEDERAL EMERGENCY MANAGEMENT AGENCY
PLYMOUTH COUNTY, MA
(ALL JURISDICTIONS)**



FLOOD PROFILES

SOUTH BROOK

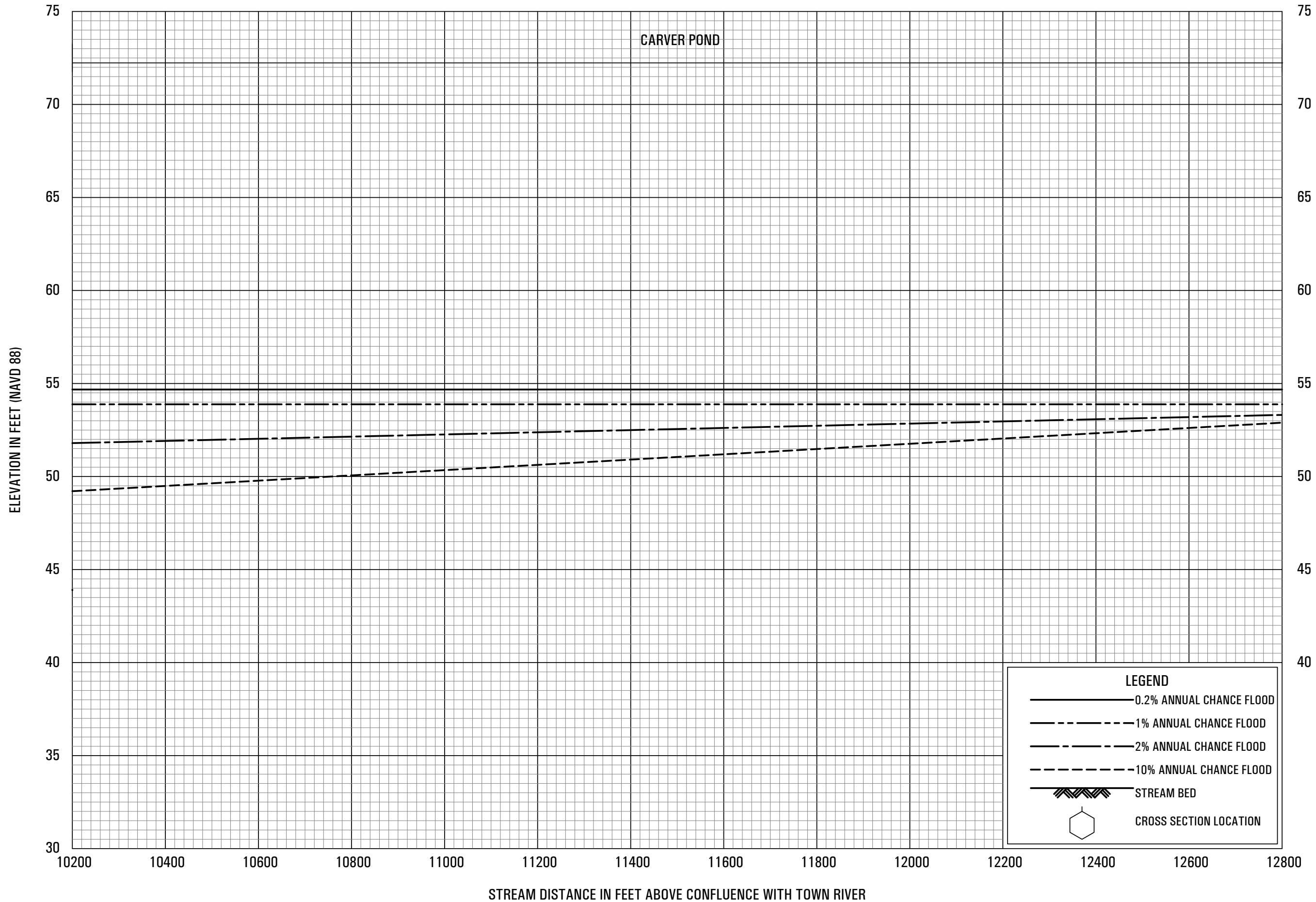
FEDERAL EMERGENCY MANAGEMENT AGENCY
PLYMOUTH COUNTY, MA
 (ALL JURISDICTIONS)



FLOOD PROFILES

SOUTH BROOK

FEDERAL EMERGENCY MANAGEMENT AGENCY
PLYMOUTH COUNTY, MA
 (ALL JURISDICTIONS)



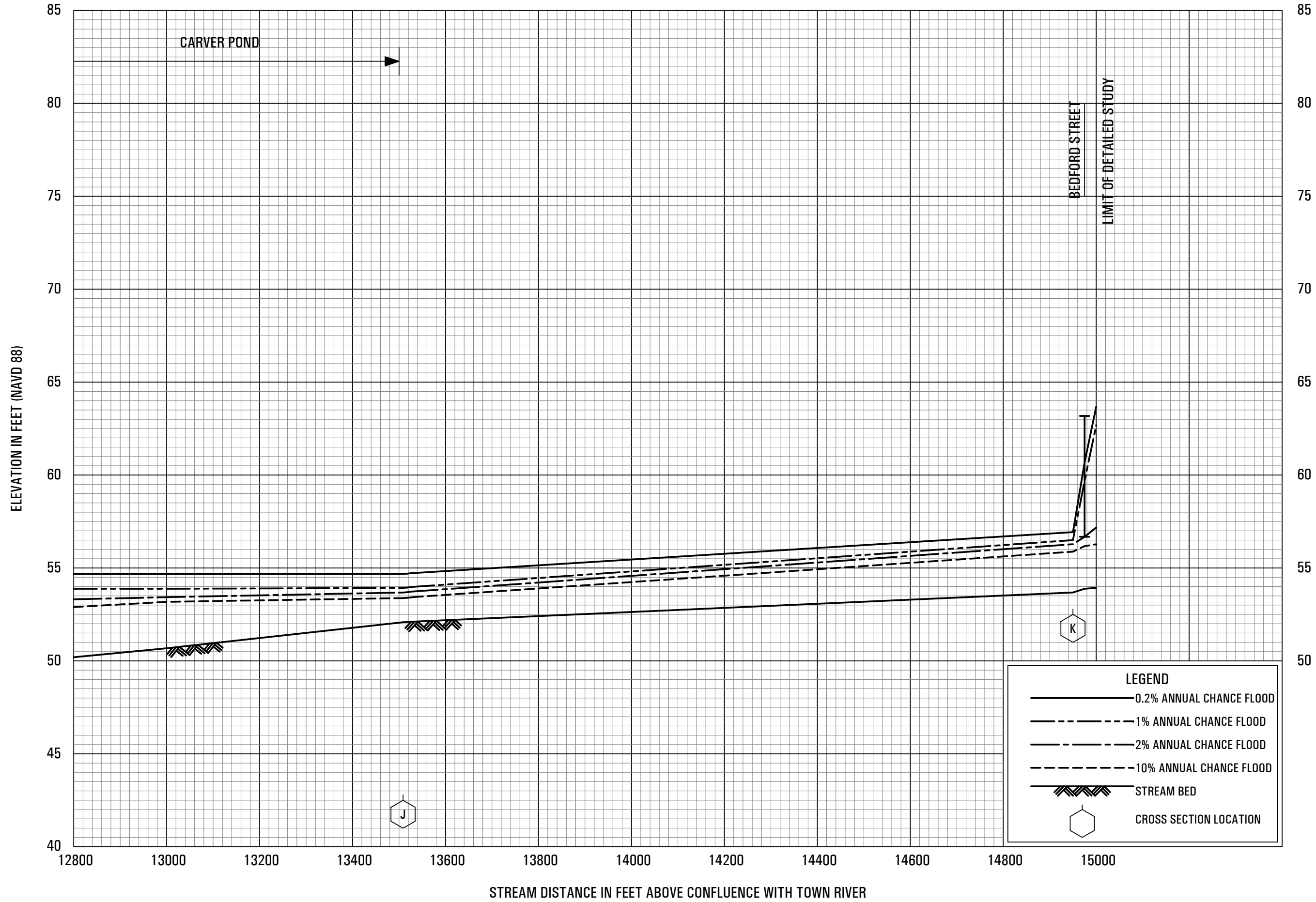
CARVER POND

FLOOD PROFILES

SOUTH BROOK

FEDERAL EMERGENCY MANAGEMENT AGENCY
PLYMOUTH COUNTY, MA
 (ALL JURISDICTIONS)

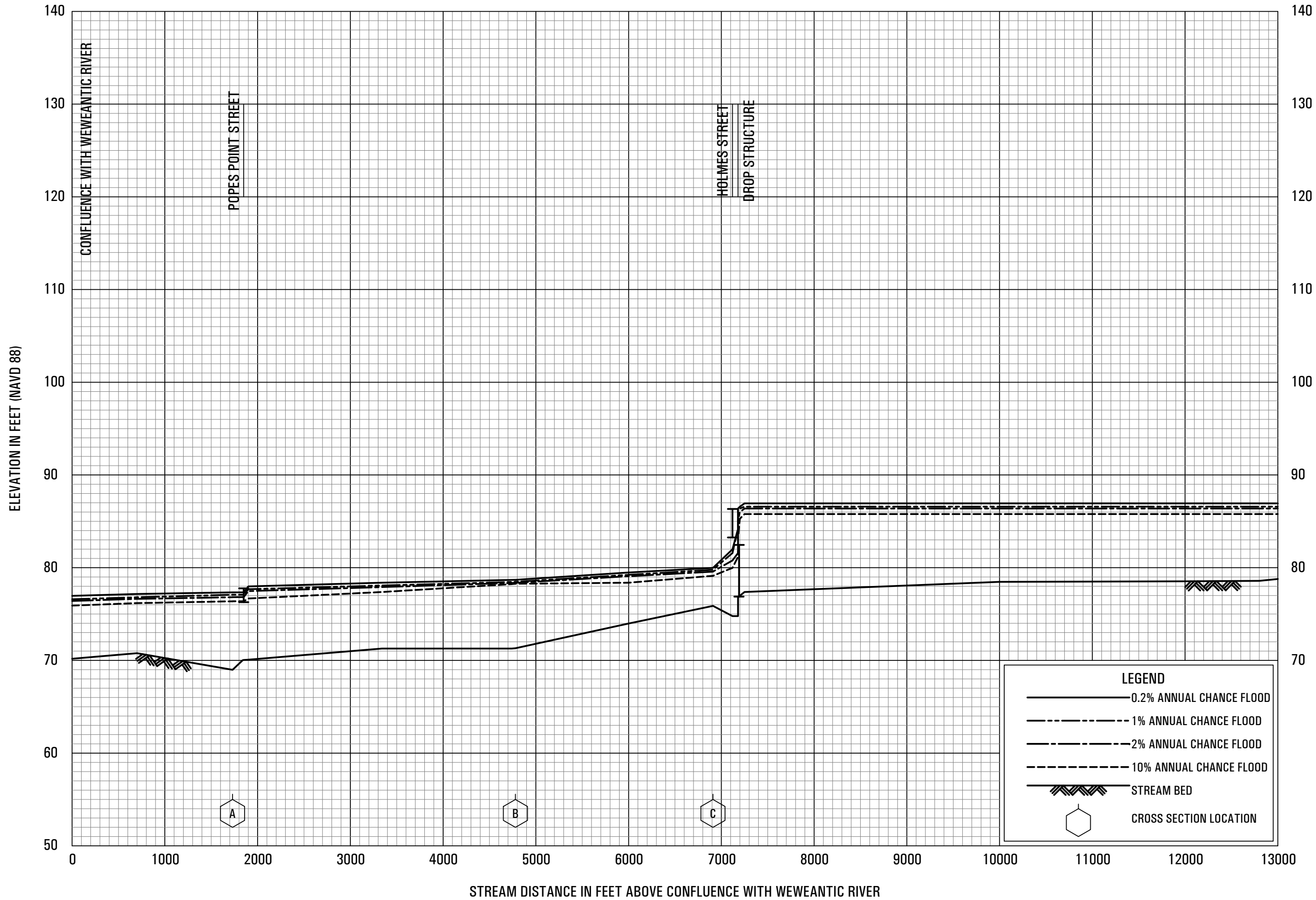
131P



FLOOD PROFILES

SOUTH BROOK

FEDERAL EMERGENCY MANAGEMENT AGENCY
PLYMOUTH COUNTY, MA
 (ALL JURISDICTIONS)



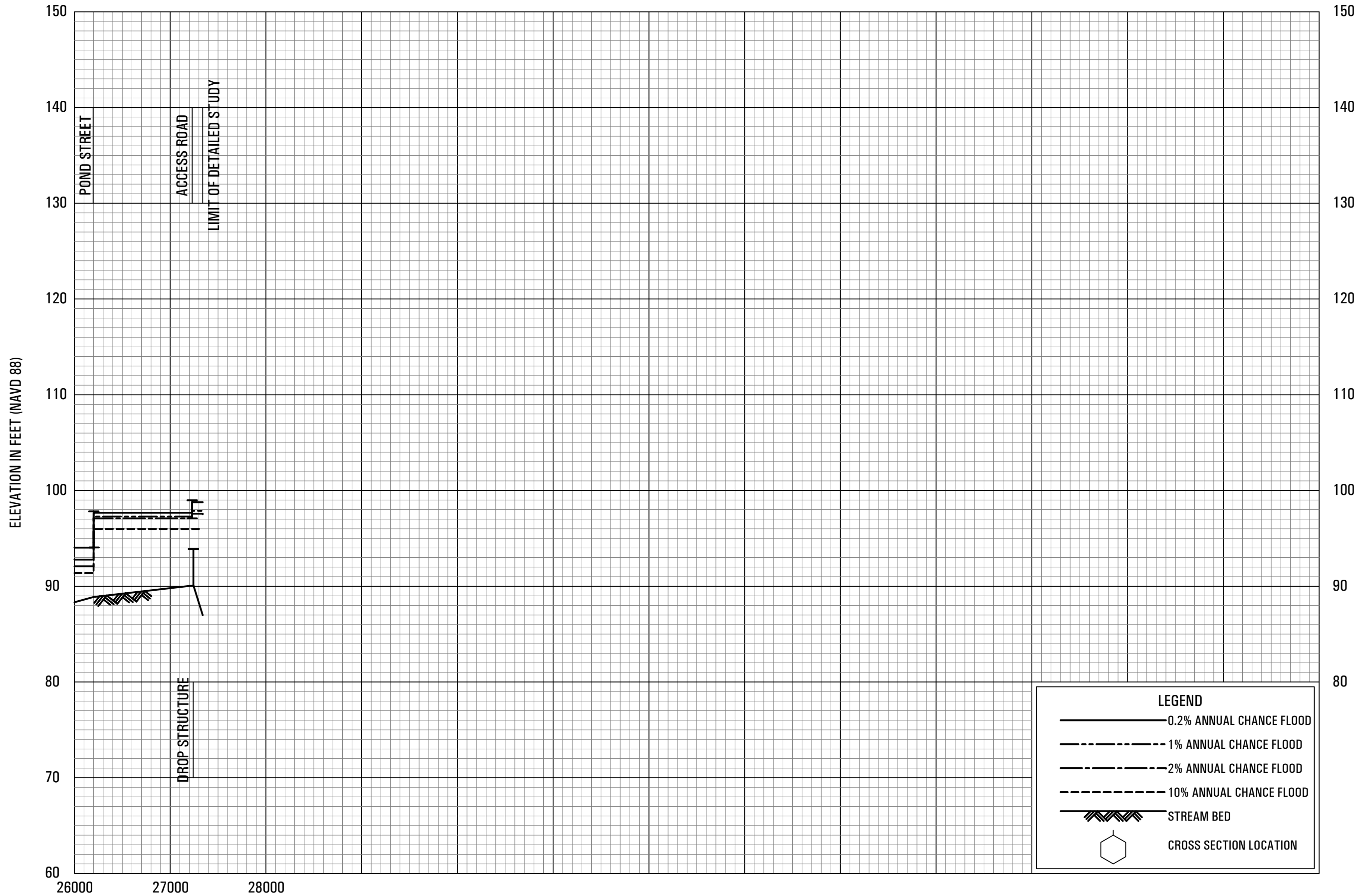
FLOOD PROFILES

SOUTH MEADOW BROOK

FEDERAL EMERGENCY MANAGEMENT AGENCY

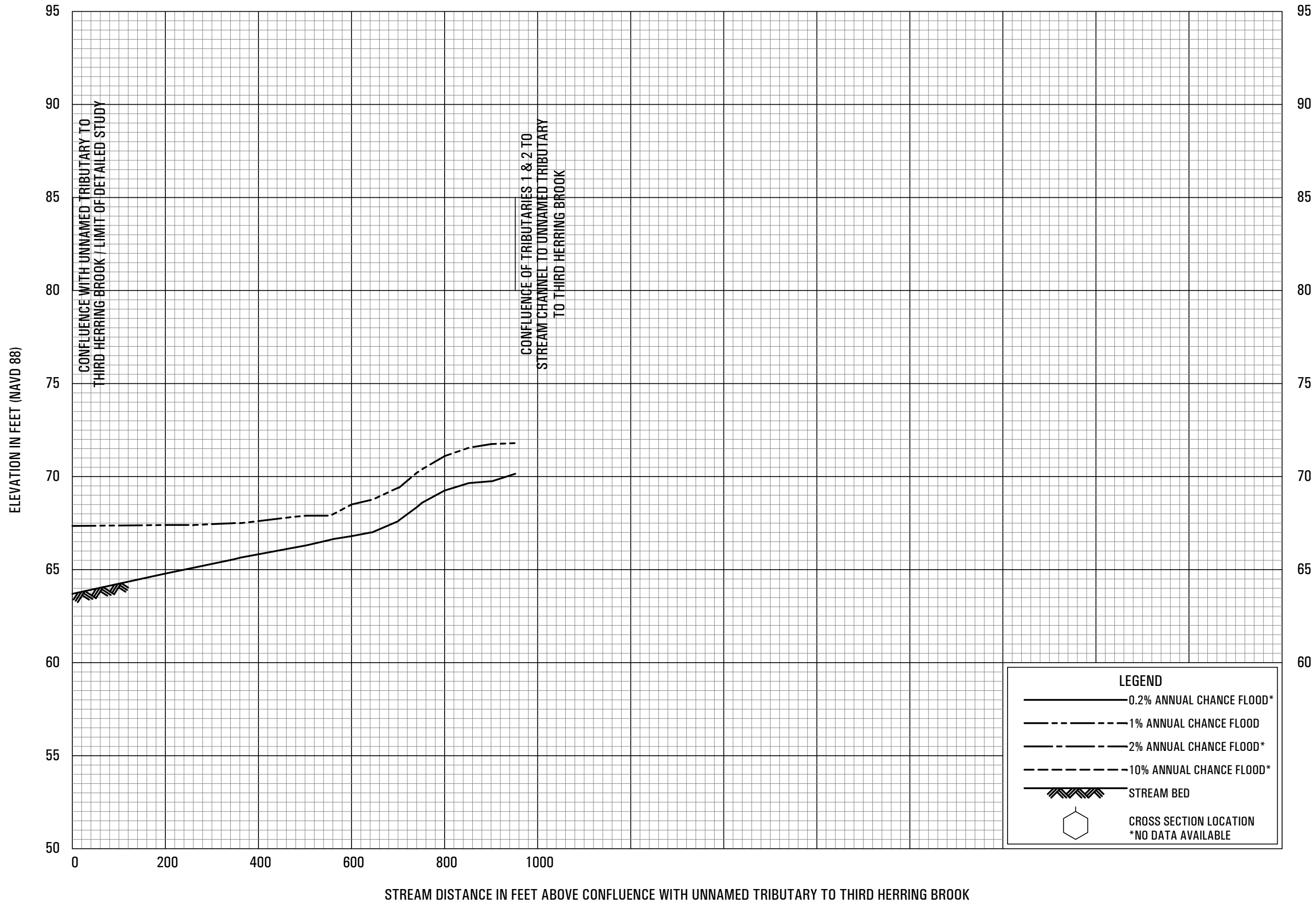
PLYMOUTH COUNTY, MA

(ALL JURISDICTIONS)



<p>FLOOD PROFILES</p> <p>SOUTH MEADOW BROOK</p>
<p>FEDERAL EMERGENCY MANAGEMENT AGENCY PLYMOUTH COUNTY, MA (ALL JURISDICTIONS)</p>
<p>135P</p>

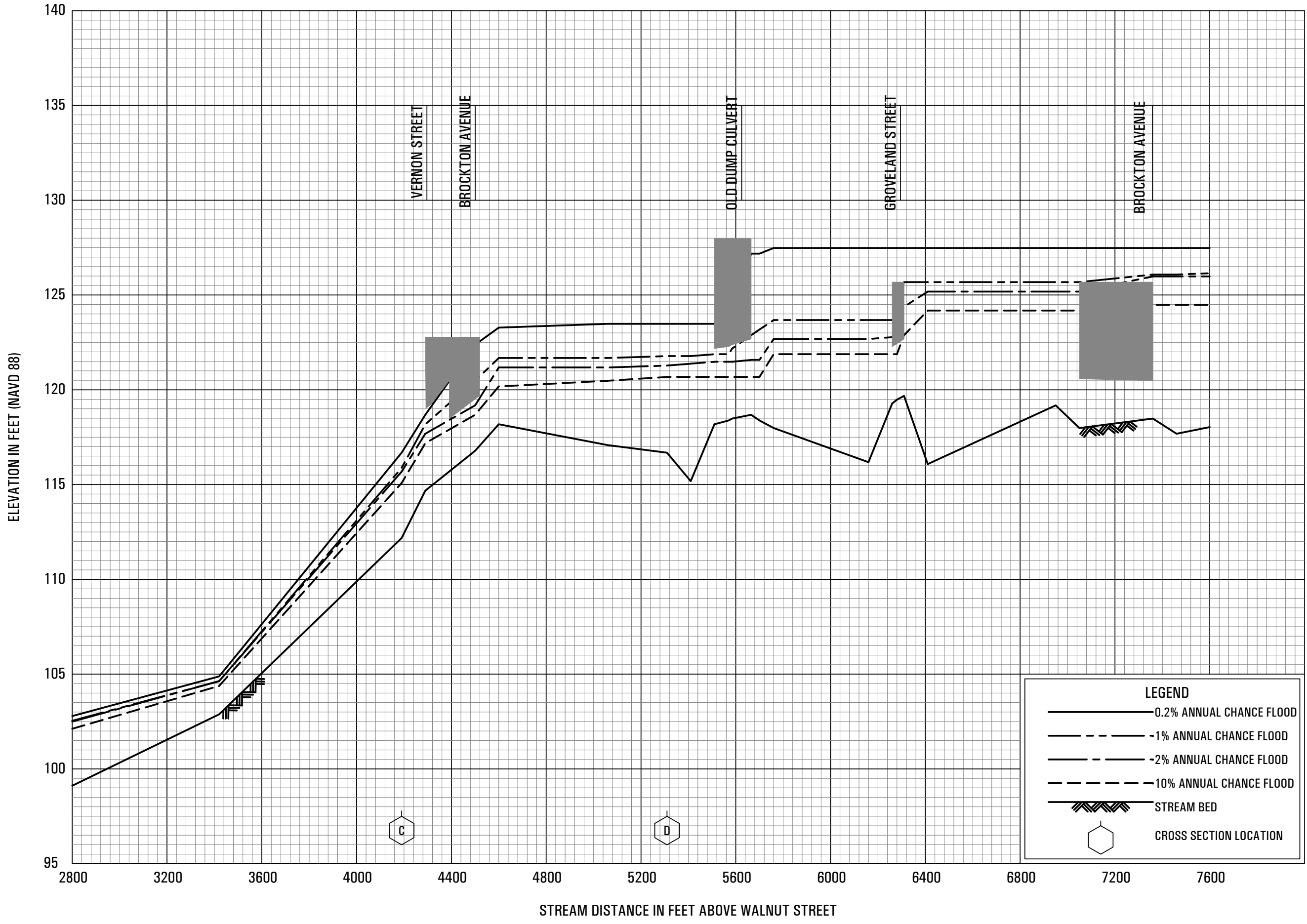
STREAM DISTANCE IN FEET ABOVE CONFLUENCE WITH WEWEANTIC RIVER



FLOOD PROFILES

STREAM CHANNEL TO UNNAMED TRIBUTARY TO THIRD HERRING BROOK

FEDERAL EMERGENCY MANAGEMENT AGENCY
PLYMOUTH COUNTY, MA
 (ALL JURISDICTIONS)



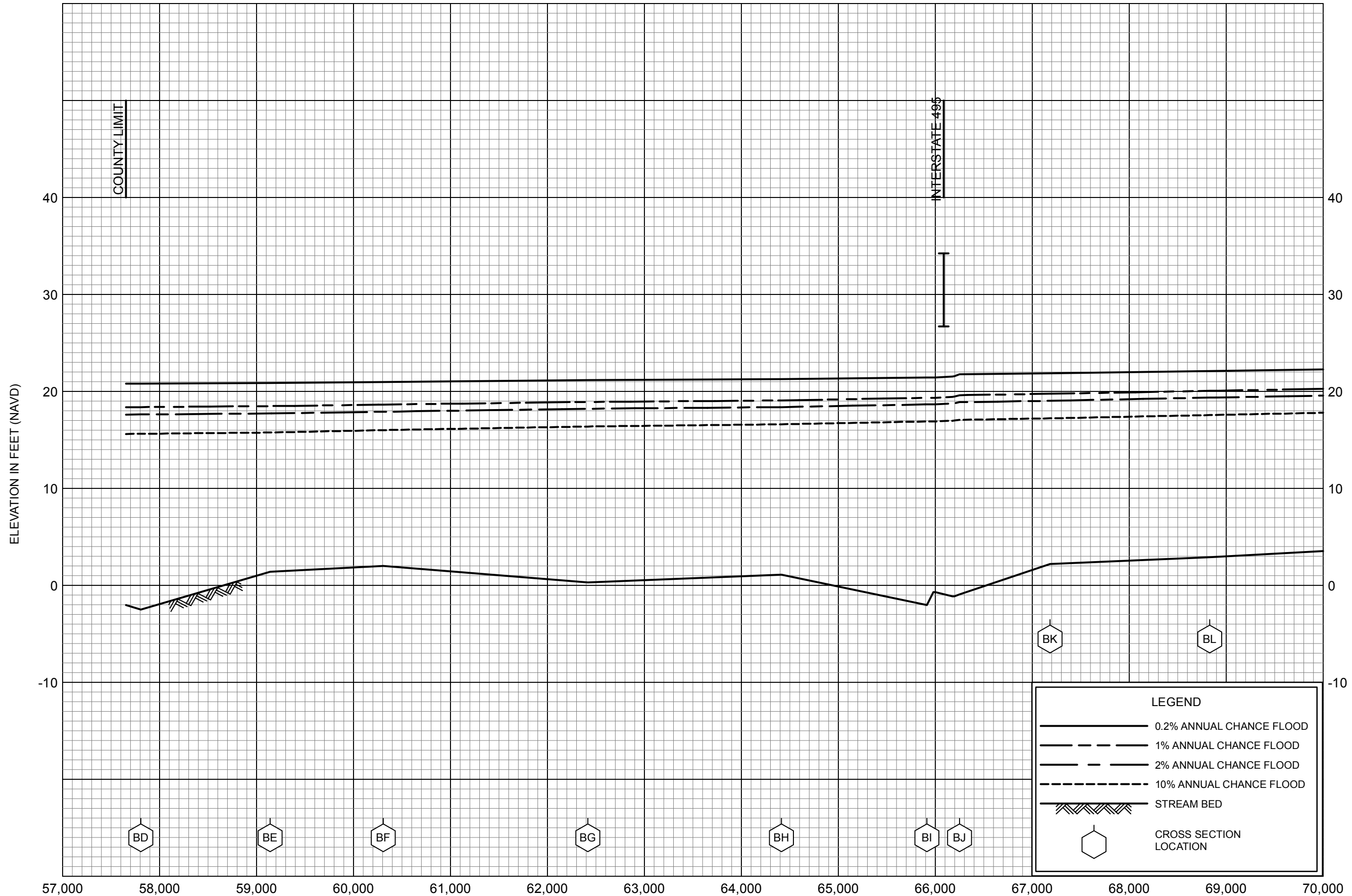
LEGEND

- 0.2% ANNUAL CHANCE FLOOD
- 1% ANNUAL CHANCE FLOOD
- 2% ANNUAL CHANCE FLOOD
- 10% ANNUAL CHANCE FLOOD
- STREAM BED
- CROSS SECTION LOCATION

FLOOD PROFILES

STREAM RIVER

FEDERAL EMERGENCY MANAGEMENT AGENCY
PLYMOUTH COUNTY, MA
 (ALL JURISDICTIONS)



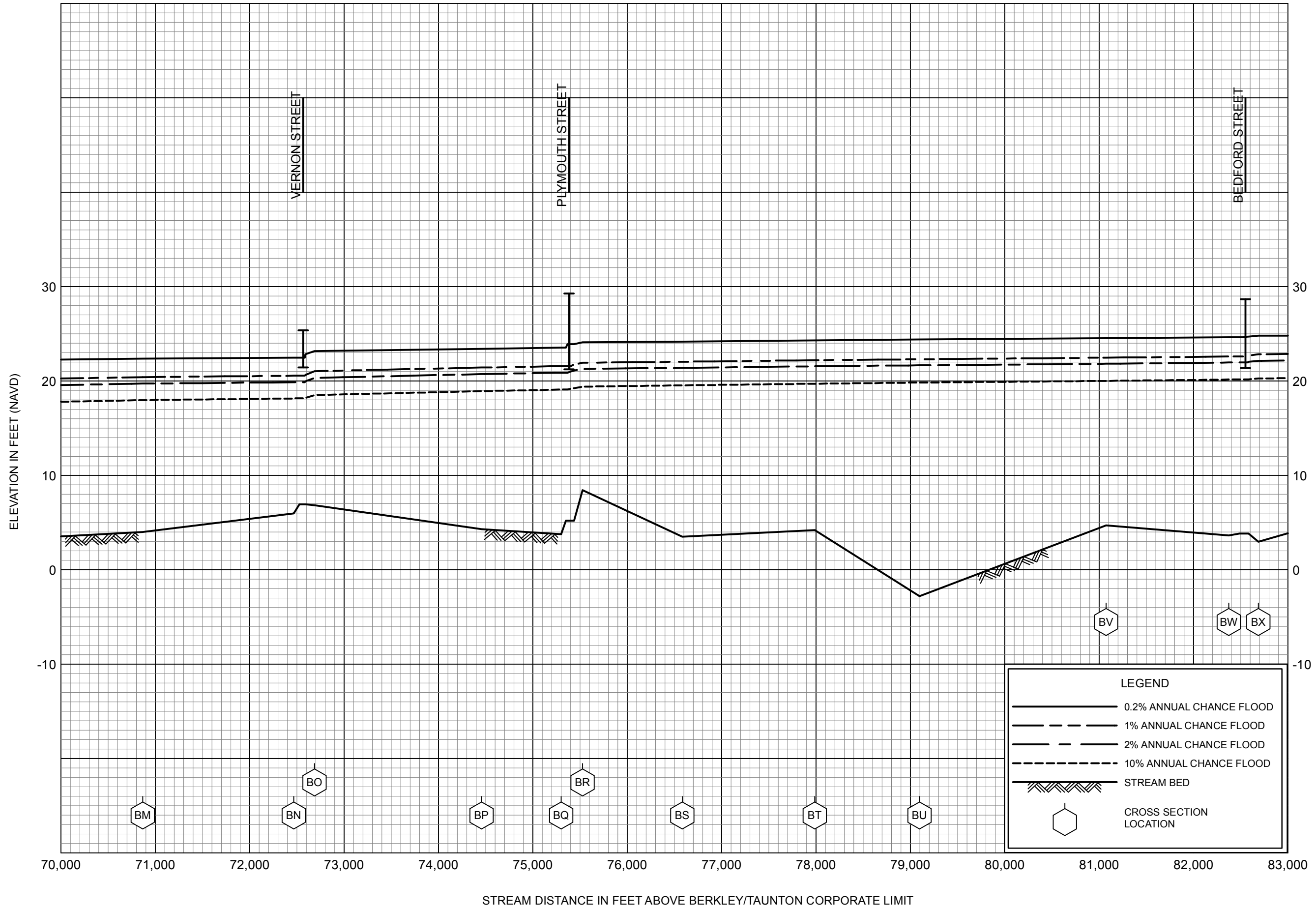
FLOOD PROFILES

TAUNTON RIVER

FEDERAL EMERGENCY MANAGEMENT AGENCY

PLYMOUTH COUNTY, MA

(ALL JURISDICTIONS)



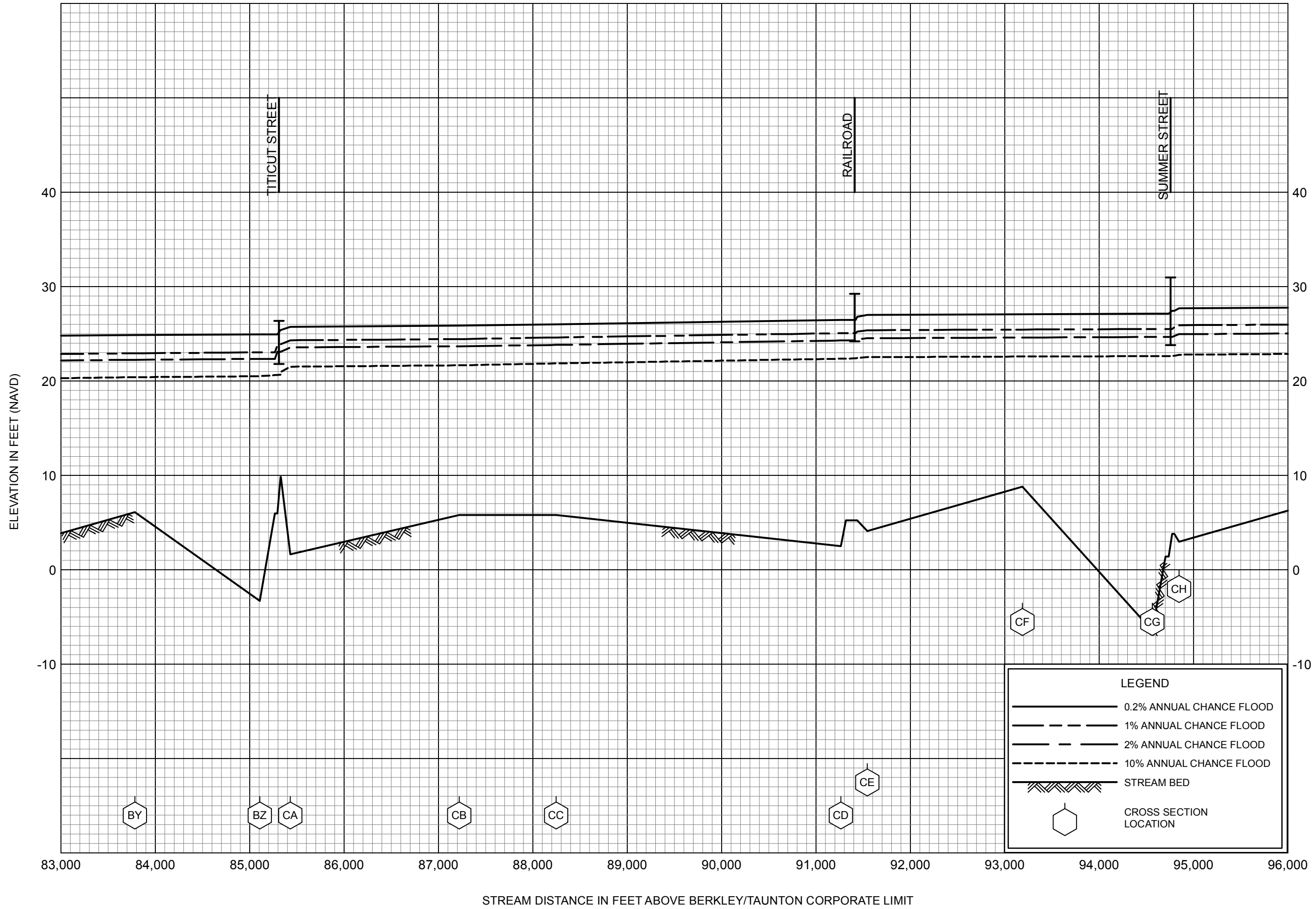
FLOOD PROFILES

TAUNTON RIVER

FEDERAL EMERGENCY MANAGEMENT AGENCY

PLYMOUTH COUNTY, MA

(ALL JURISDICTIONS)



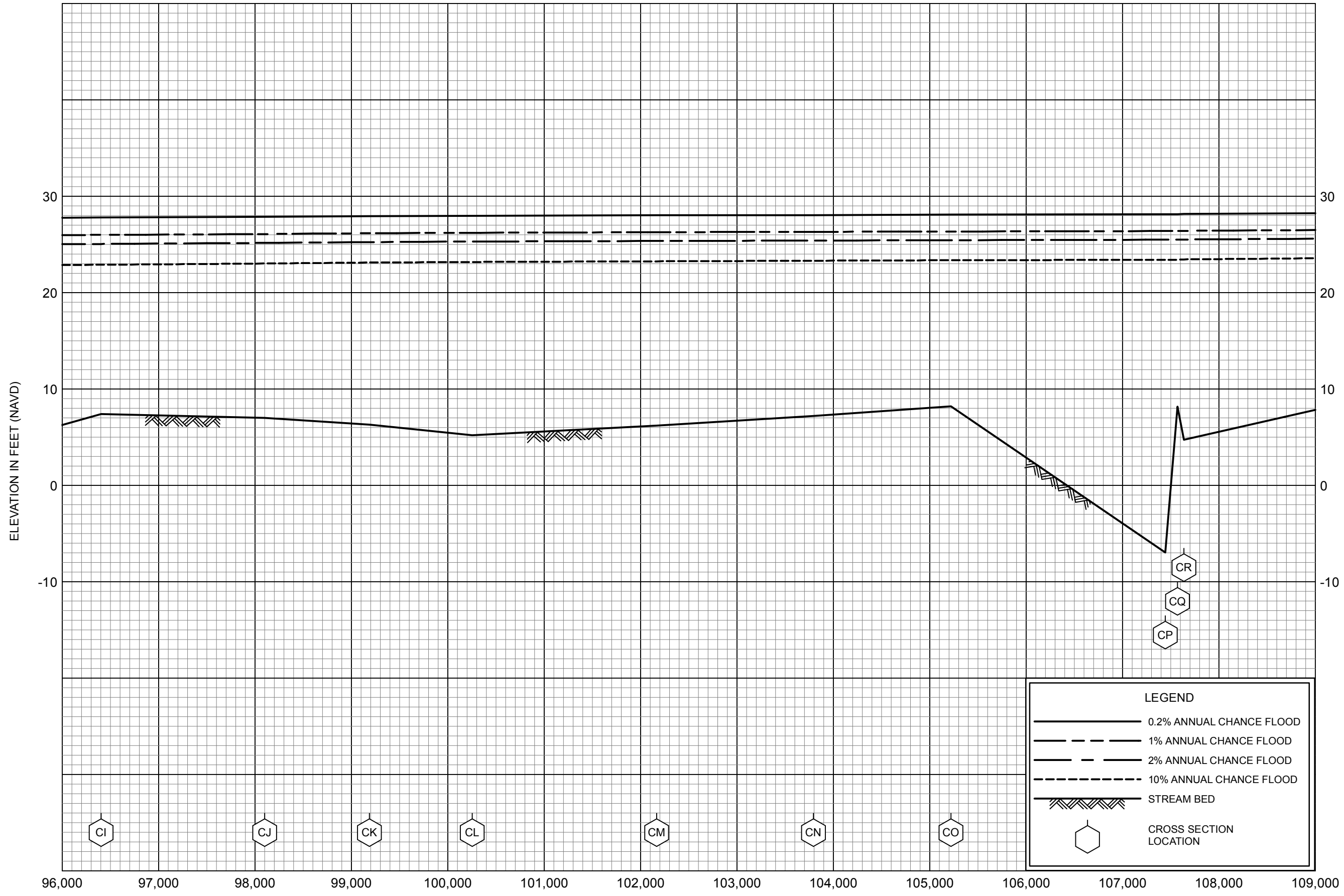
FLOOD PROFILES

TAUNTON RIVER

FEDERAL EMERGENCY MANAGEMENT AGENCY

PLYMOUTH COUNTY, MA

(ALL JURISDICTIONS)



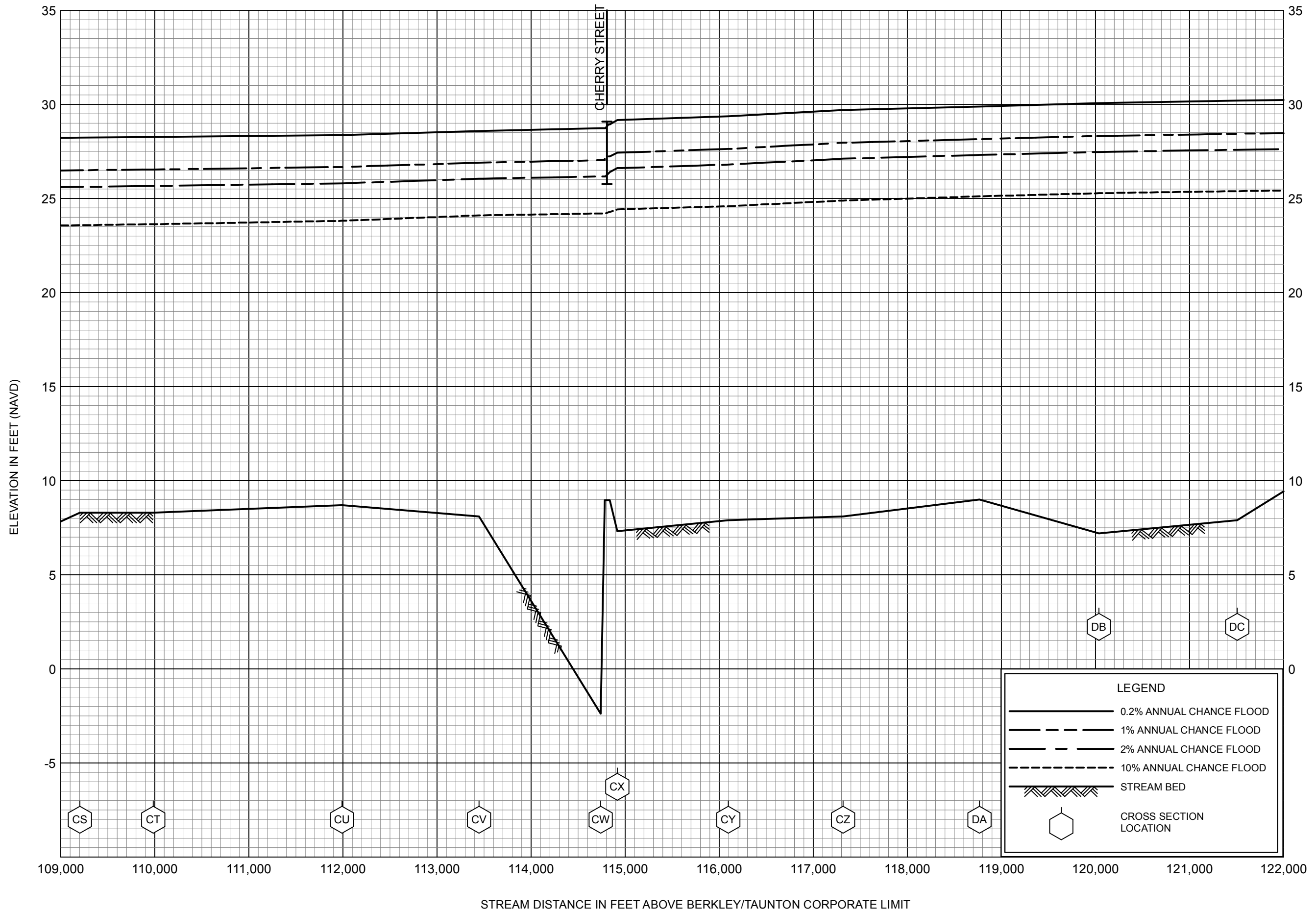
FLOOD PROFILES

TAUNTON RIVER

FEDERAL EMERGENCY MANAGEMENT AGENCY

PLYMOUTH COUNTY, MA

(ALL JURISDICTIONS)



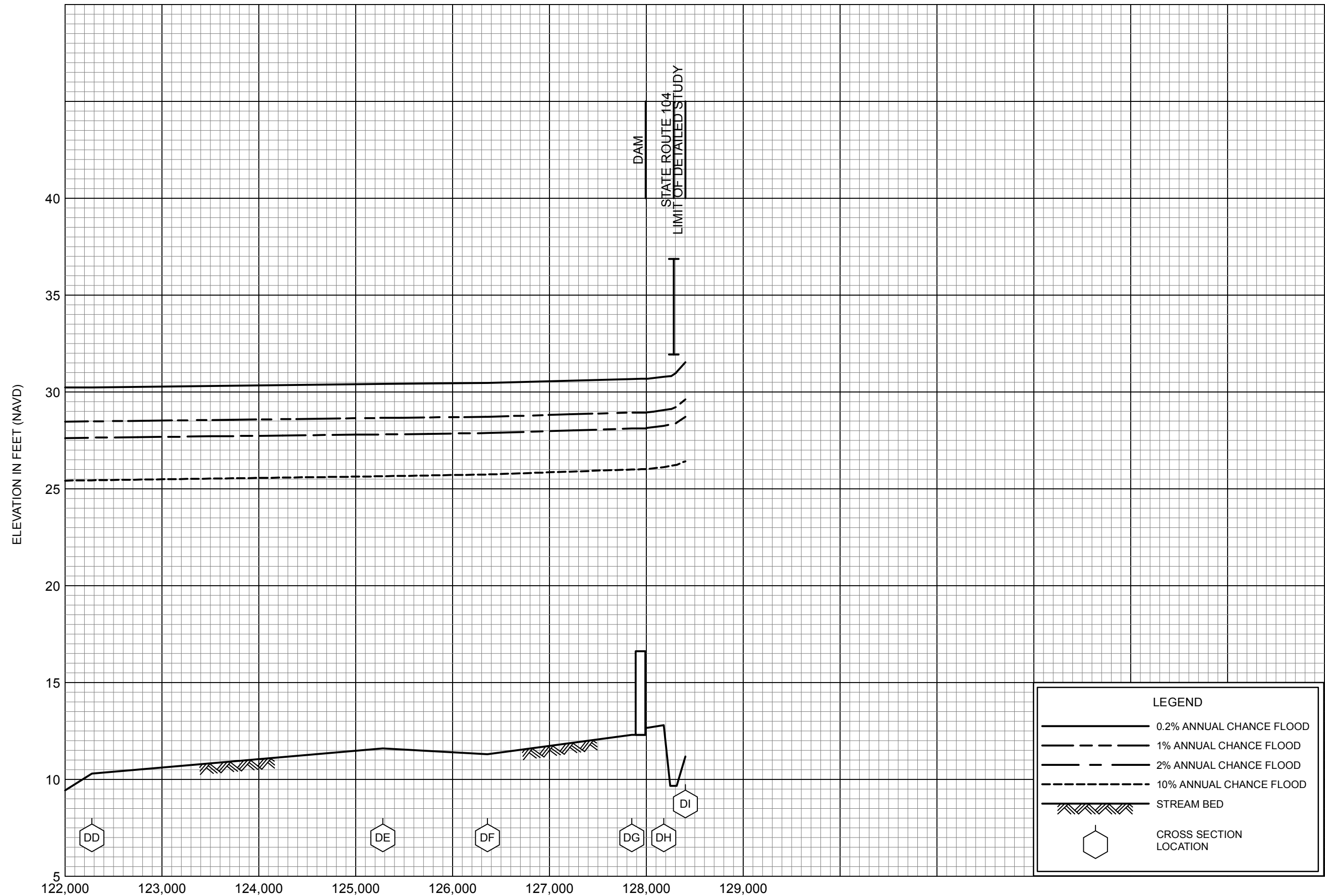
FLOOD PROFILES

TAUNTON RIVER

FEDERAL EMERGENCY MANAGEMENT AGENCY

PLYMOUTH COUNTY, MA

(ALL JURISDICTIONS)



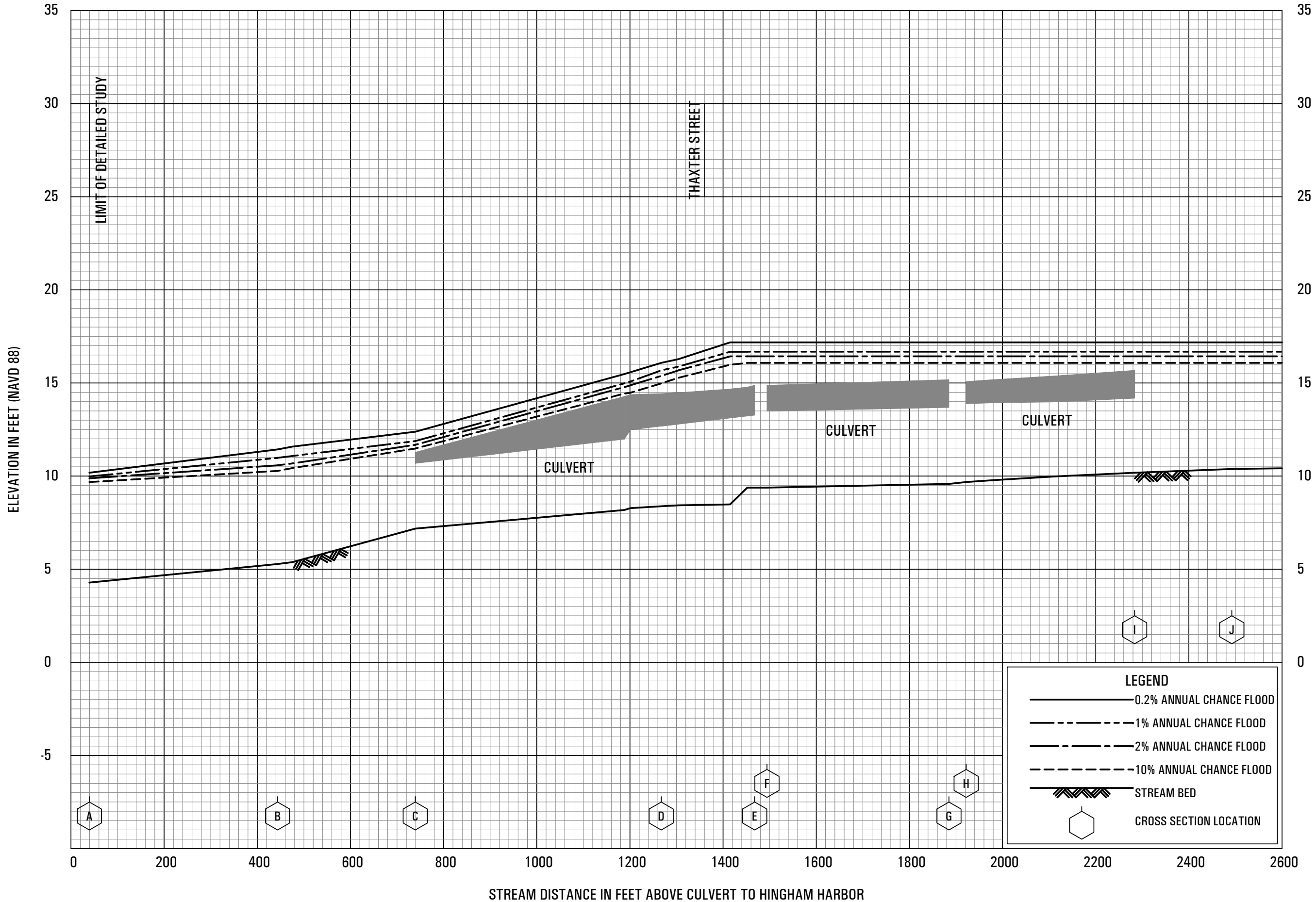
FLOOD PROFILES

TAUNTON RIVER

FEDERAL EMERGENCY MANAGEMENT AGENCY

PLYMOUTH COUNTY, MA

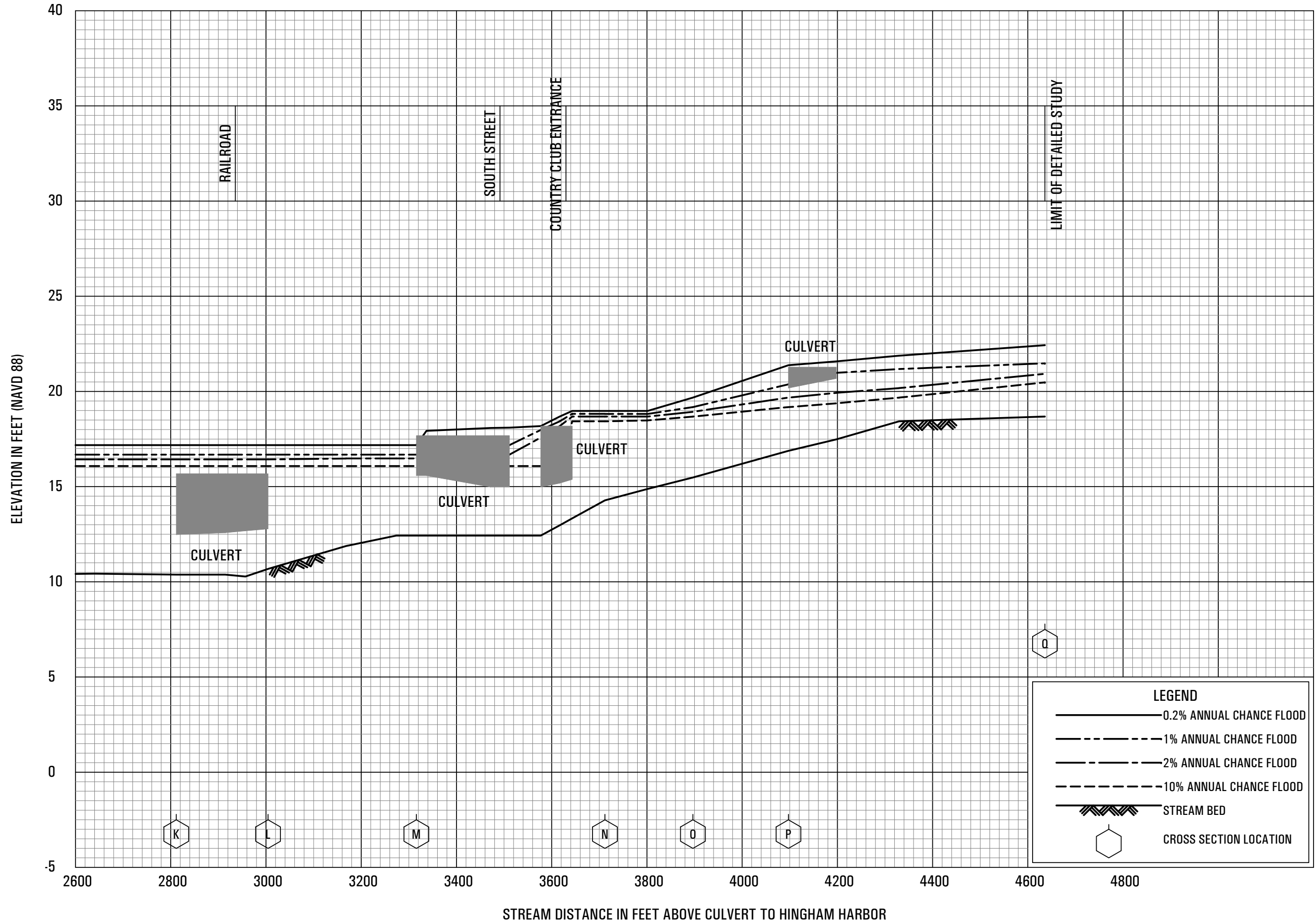
(ALL JURISDICTIONS)



FLOOD PROFILES

TOWN BROOK (TOWN OF HINGHAM)

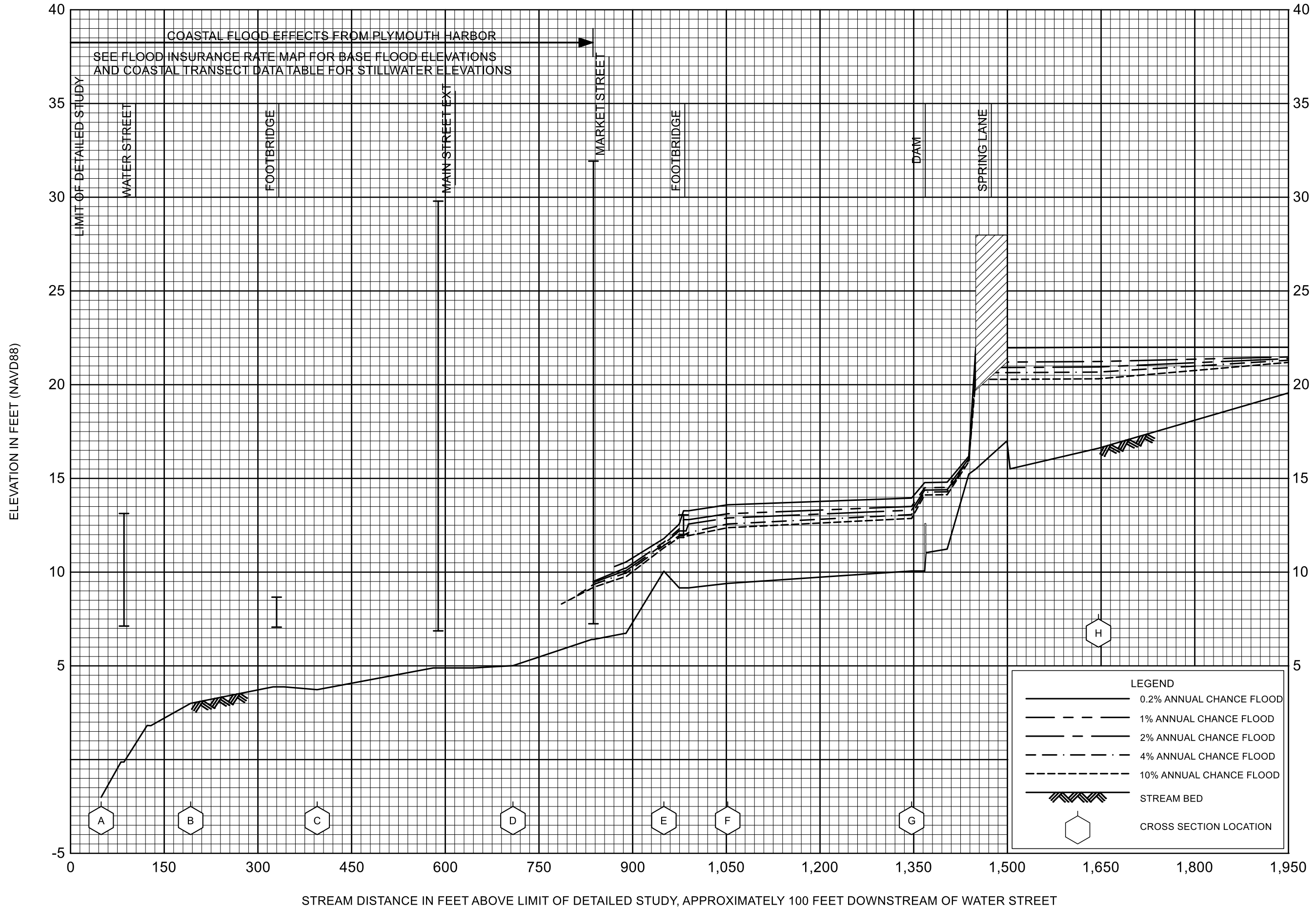
FEDERAL EMERGENCY MANAGEMENT AGENCY
PLYMOUTH COUNTY, MA
 (ALL JURISDICTIONS)



FLOOD PROFILES

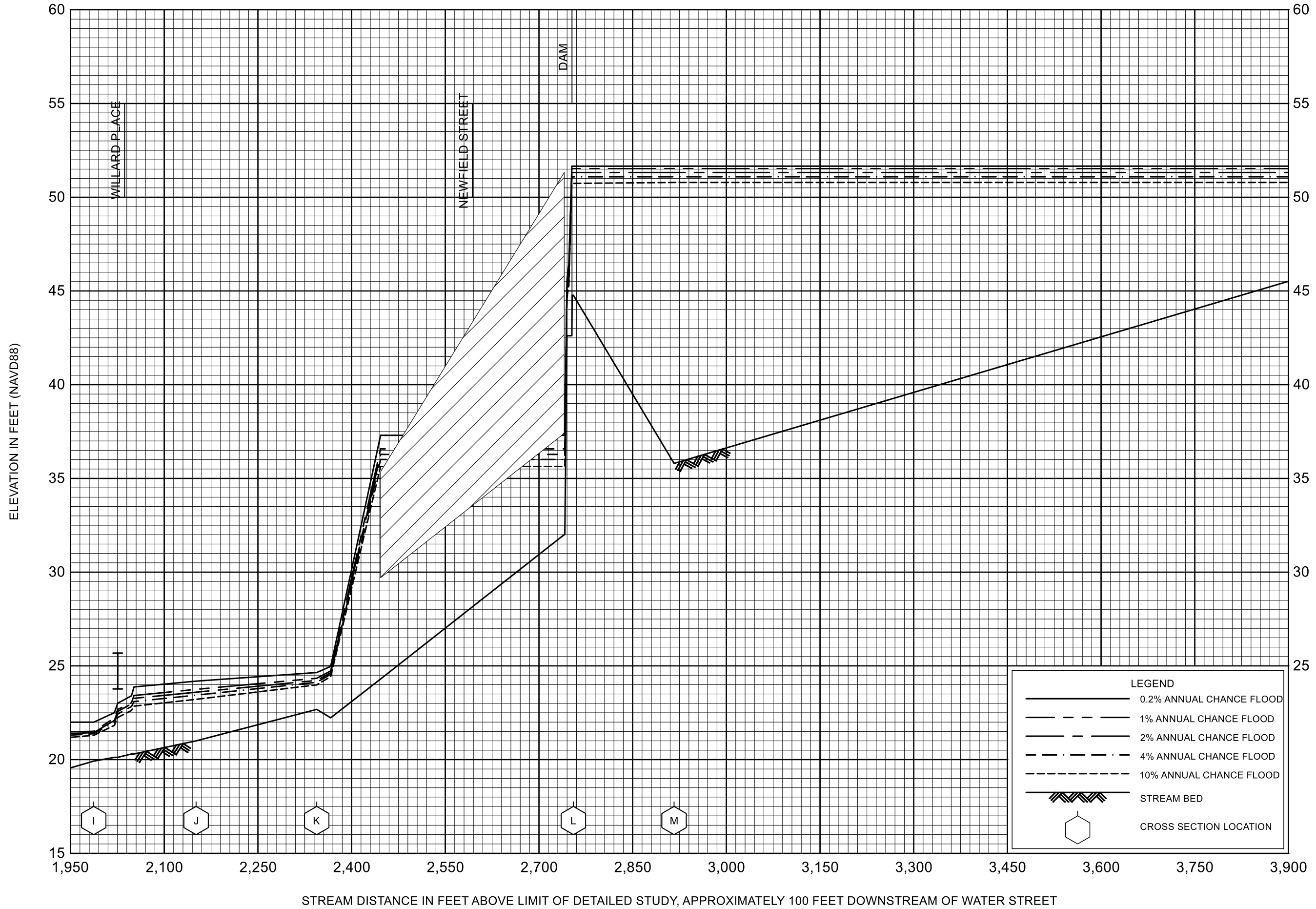
TOWN BROOK (TOWN OF HINGHAM)

FEDERAL EMERGENCY MANAGEMENT AGENCY
PLYMOUTH COUNTY, MA
 (ALL JURISDICTIONS)



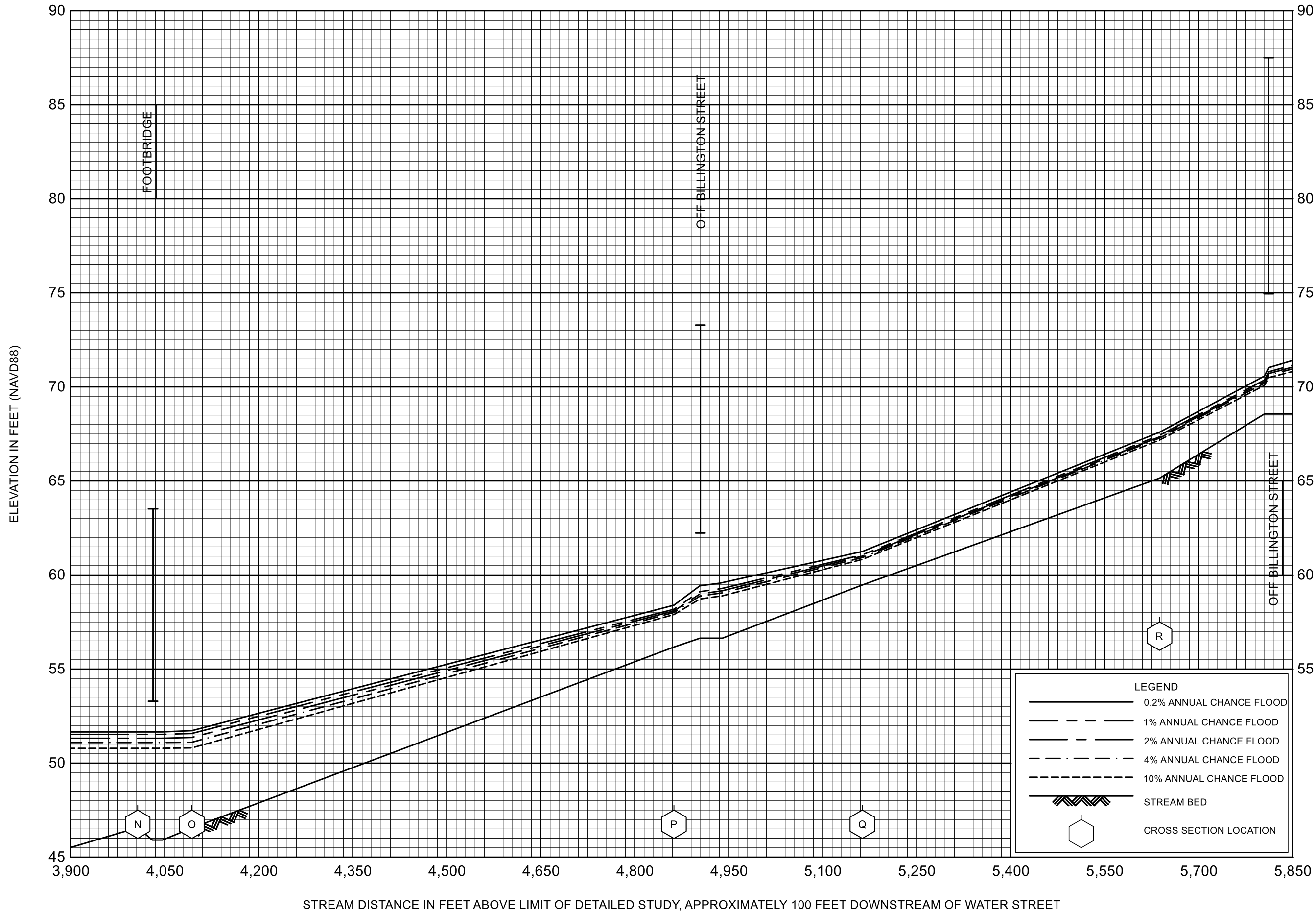
FLOOD PROFILES
TOWN BROOK (TOWN OF PLYMOUTH)

FEDERAL EMERGENCY MANAGEMENT AGENCY
PLYMOUTH COUNTY, MA
(ALL JURISDICTIONS)



FLOOD PROFILES
TOWN BROOK (TOWN OF PLYMOUTH)

FEDERAL EMERGENCY MANAGEMENT AGENCY
PLYMOUTH COUNTY, MA
(ALL JURISDICTIONS)

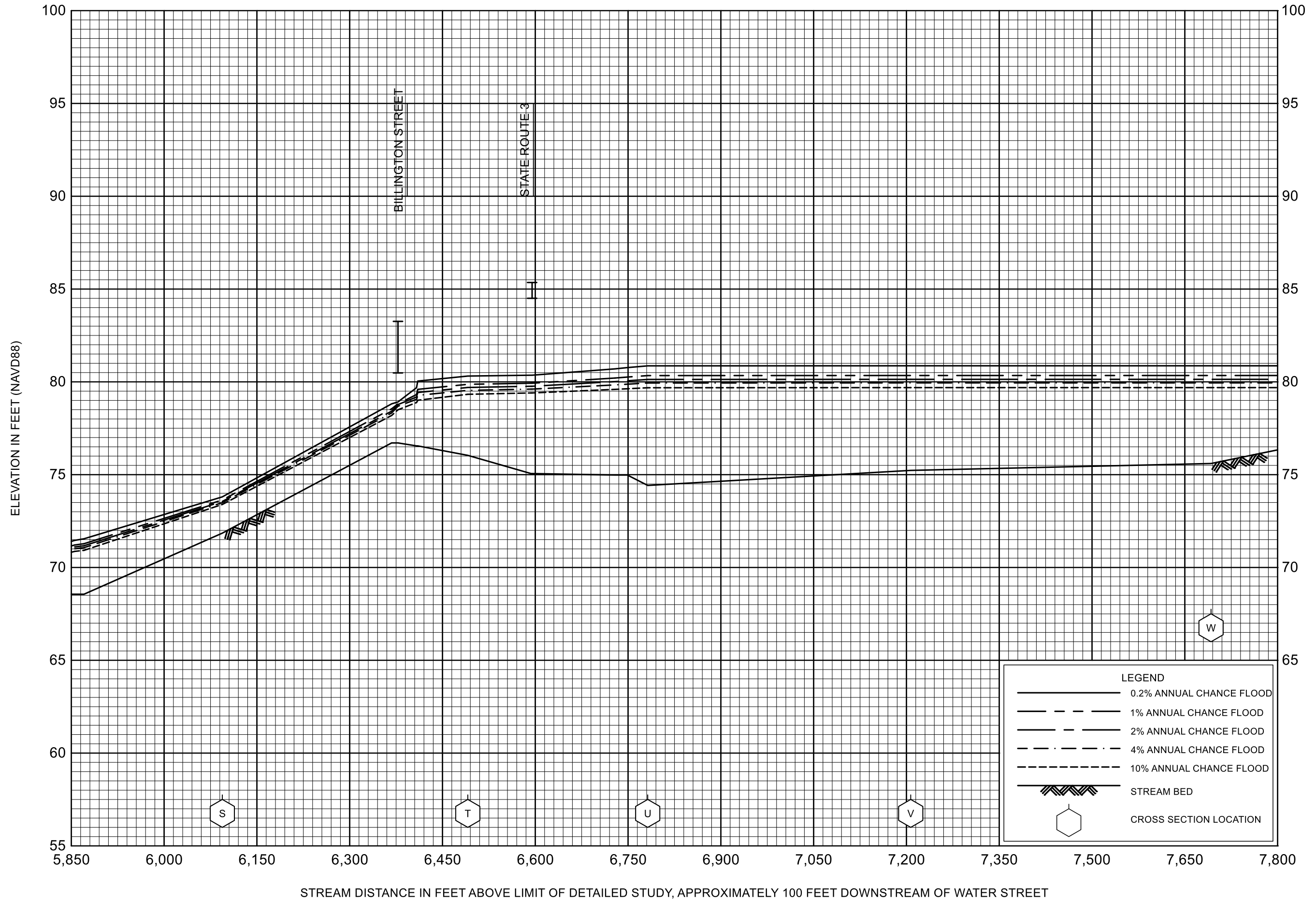


FLOOD PROFILES

TOWN BROOK (TOWN OF PLYMOUTH)

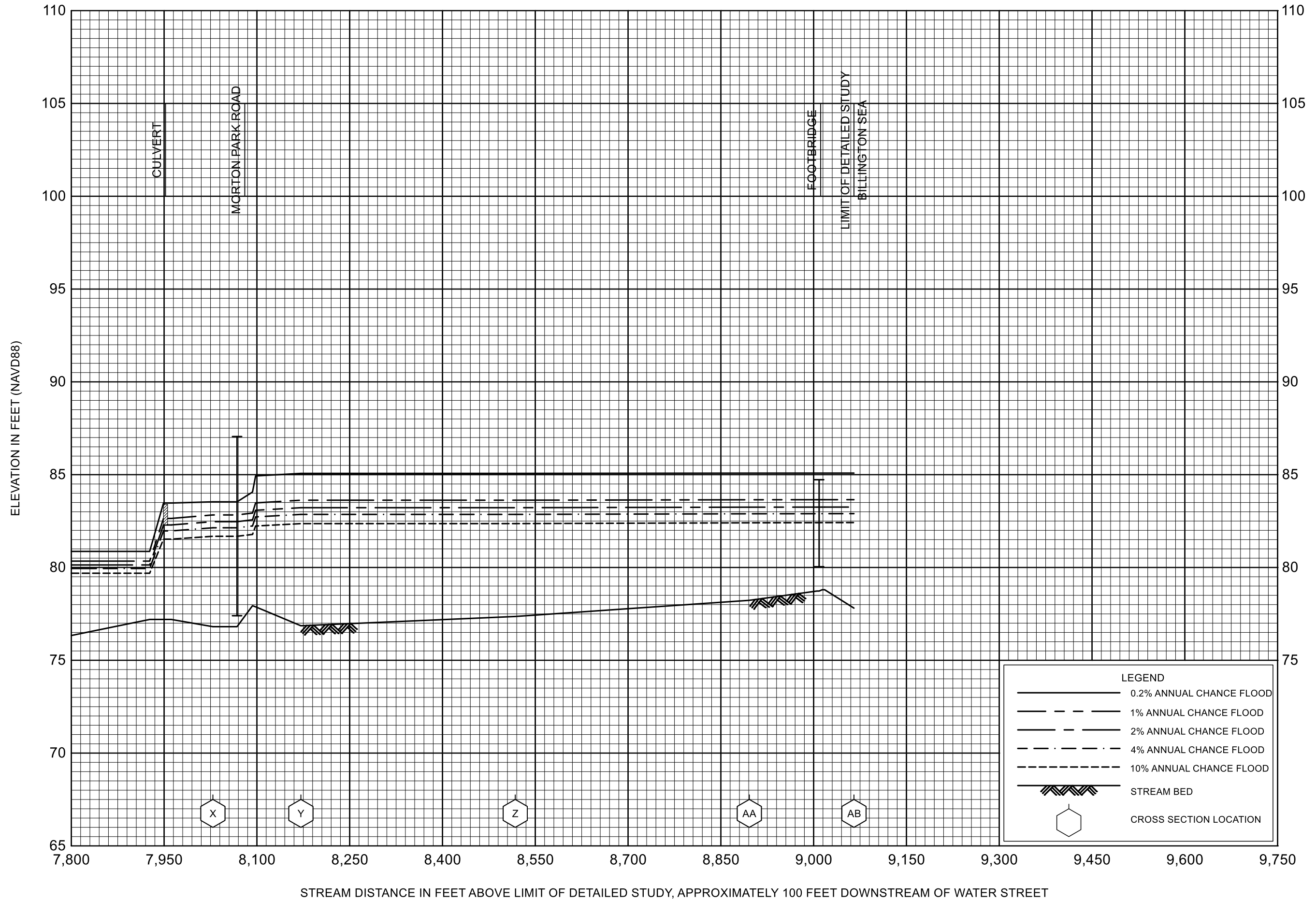
FEDERAL EMERGENCY MANAGEMENT AGENCY

PLYMOUTH COUNTY, MA
(ALL JURISDICTIONS)



FLOOD PROFILES
TOWN BROOK (TOWN OF PLYMOUTH)

FEDERAL EMERGENCY MANAGEMENT AGENCY
PLYMOUTH COUNTY, MA
(ALL JURISDICTIONS)



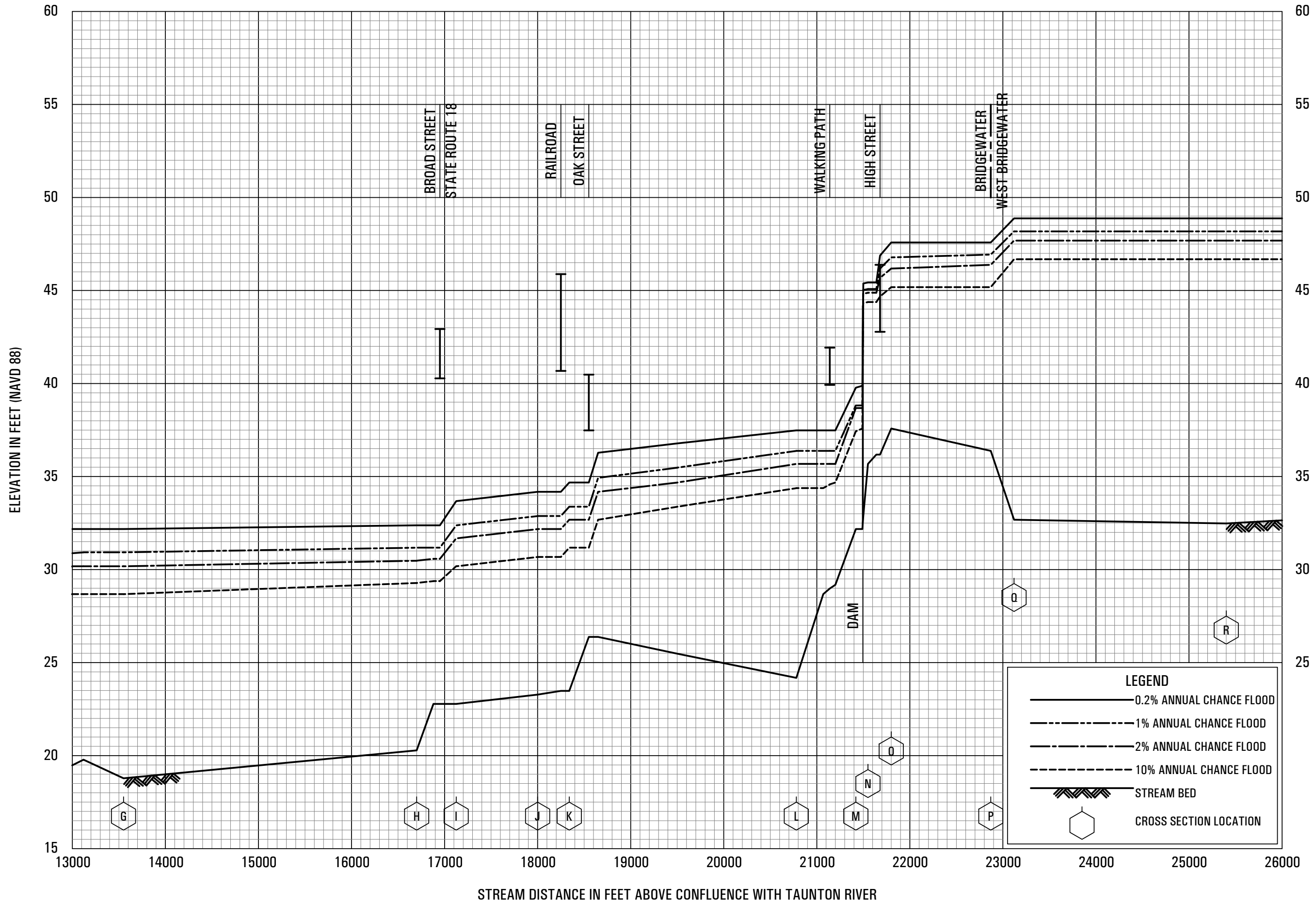
FLOOD PROFILES

TOWN BROOK (TOWN OF PLYMOUTH)

FEDERAL EMERGENCY MANAGEMENT AGENCY

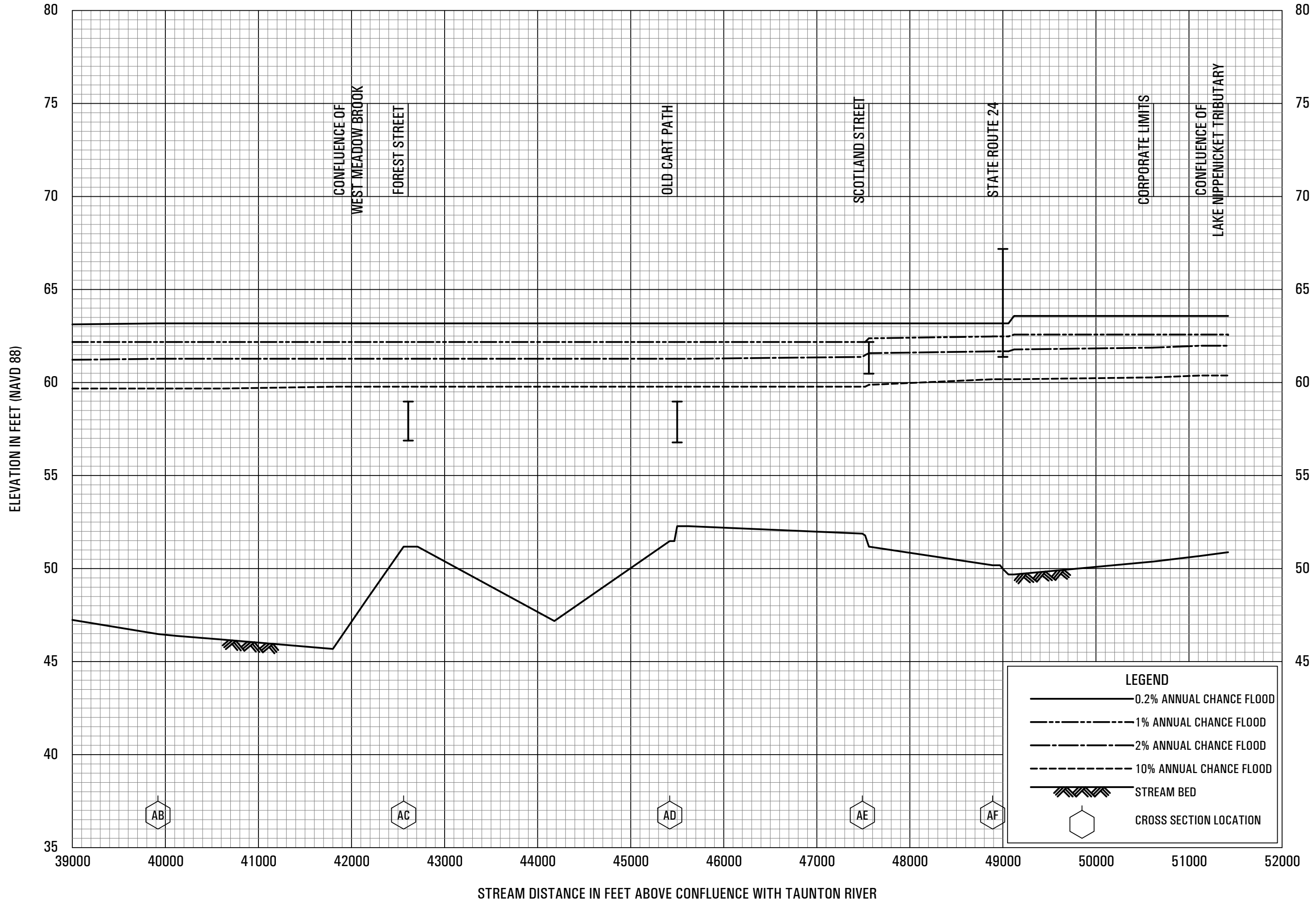
PLYMOUTH COUNTY, MA

(ALL JURISDICTIONS)



FEDERAL EMERGENCY MANAGEMENT AGENCY
PLYMOUTH COUNTY, MA
 (ALL JURISDICTIONS)

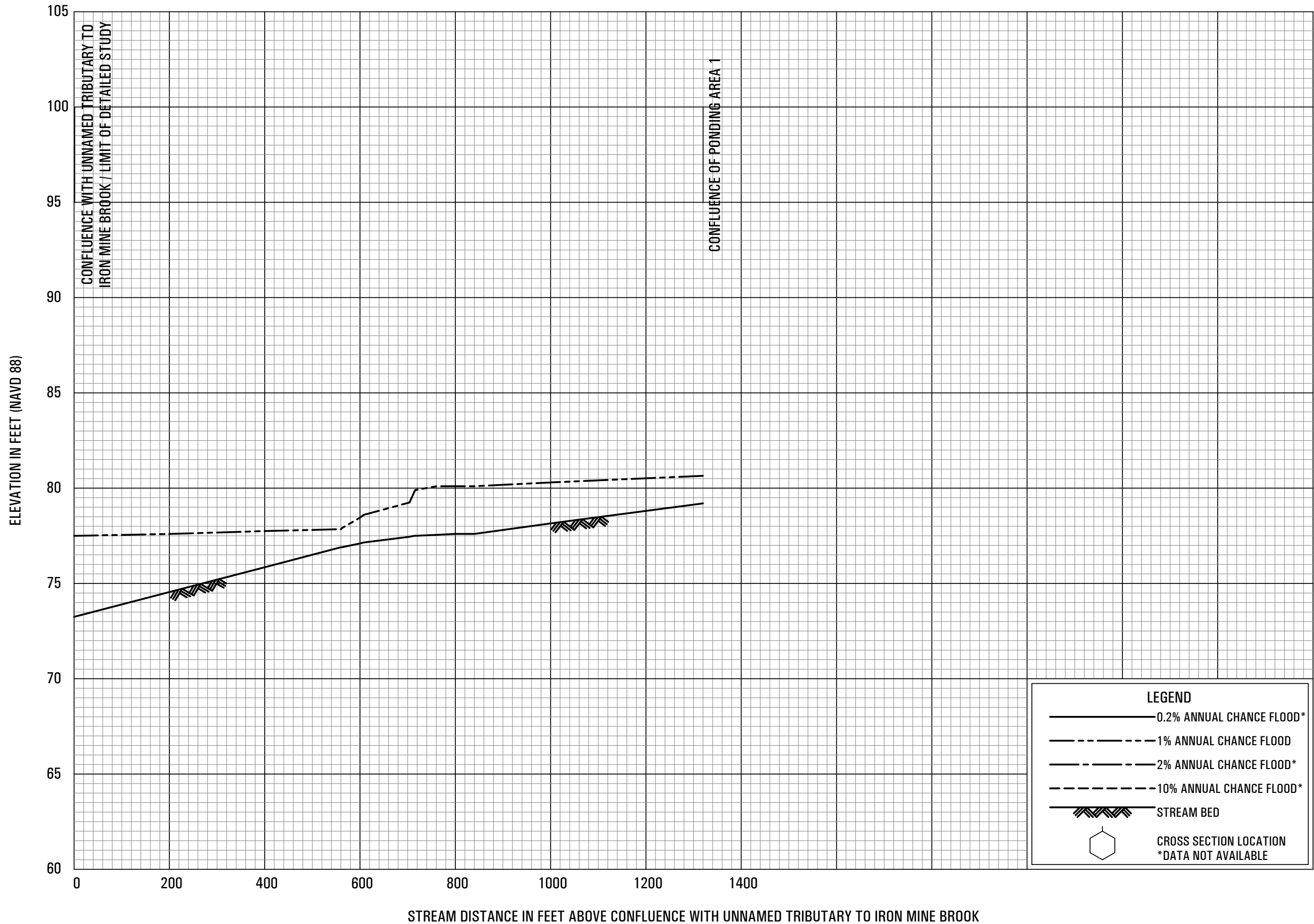
FLOOD PROFILES
 TOWN RIVER



FLOOD PROFILES

TOWN RIVER

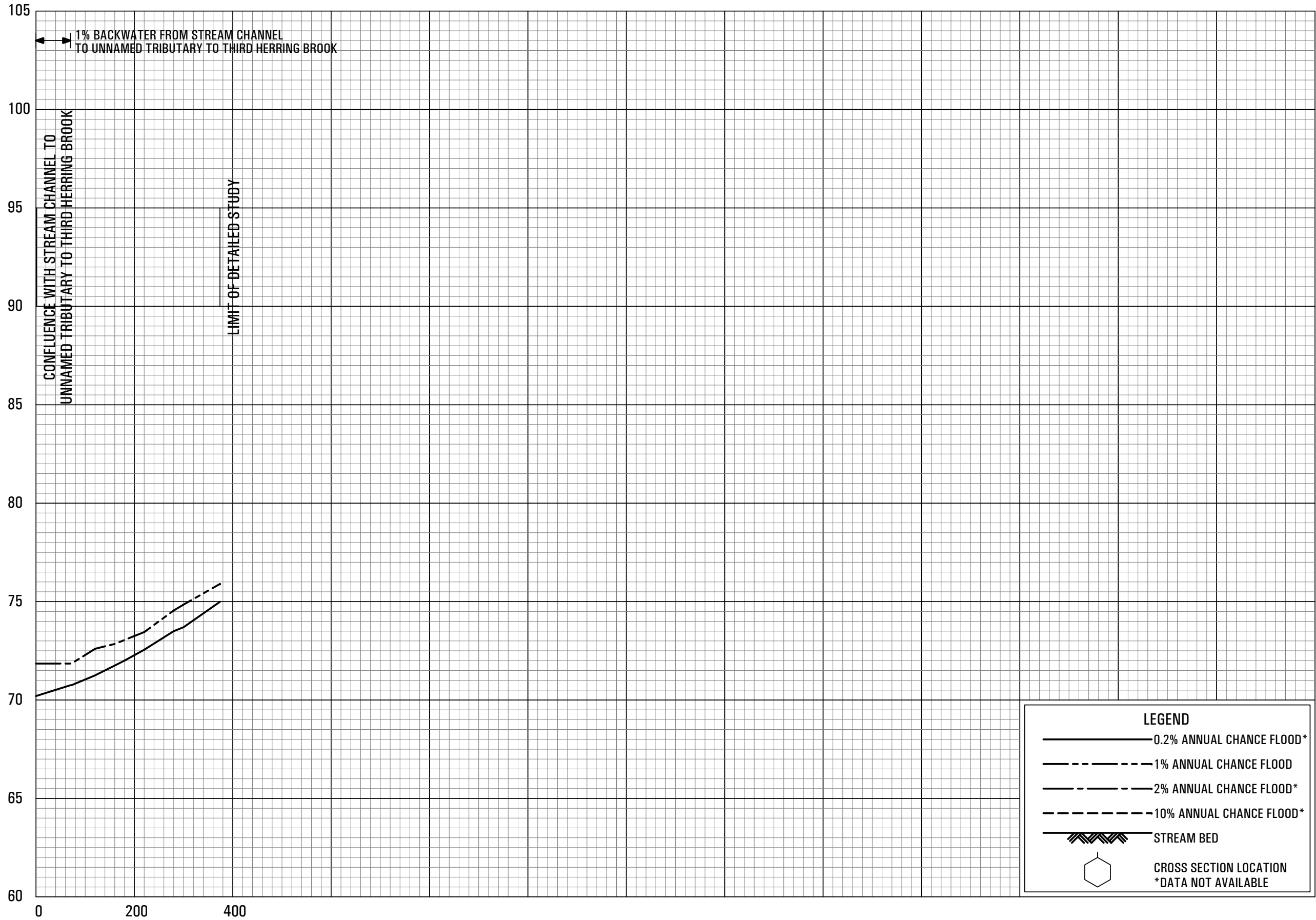
FEDERAL EMERGENCY MANAGEMENT AGENCY
PLYMOUTH COUNTY, MA
 (ALL JURISDICTIONS)



FEDERAL EMERGENCY MANAGEMENT AGENCY
PLYMOUTH COUNTY, MA
 (ALL JURISDICTIONS)

FLOOD PROFILES
 TRIBUTARY 1 TO UNNAMED TRIBUTARY TO IRON MINE BROOK

ELEVATION IN FEET (NAVD 88)

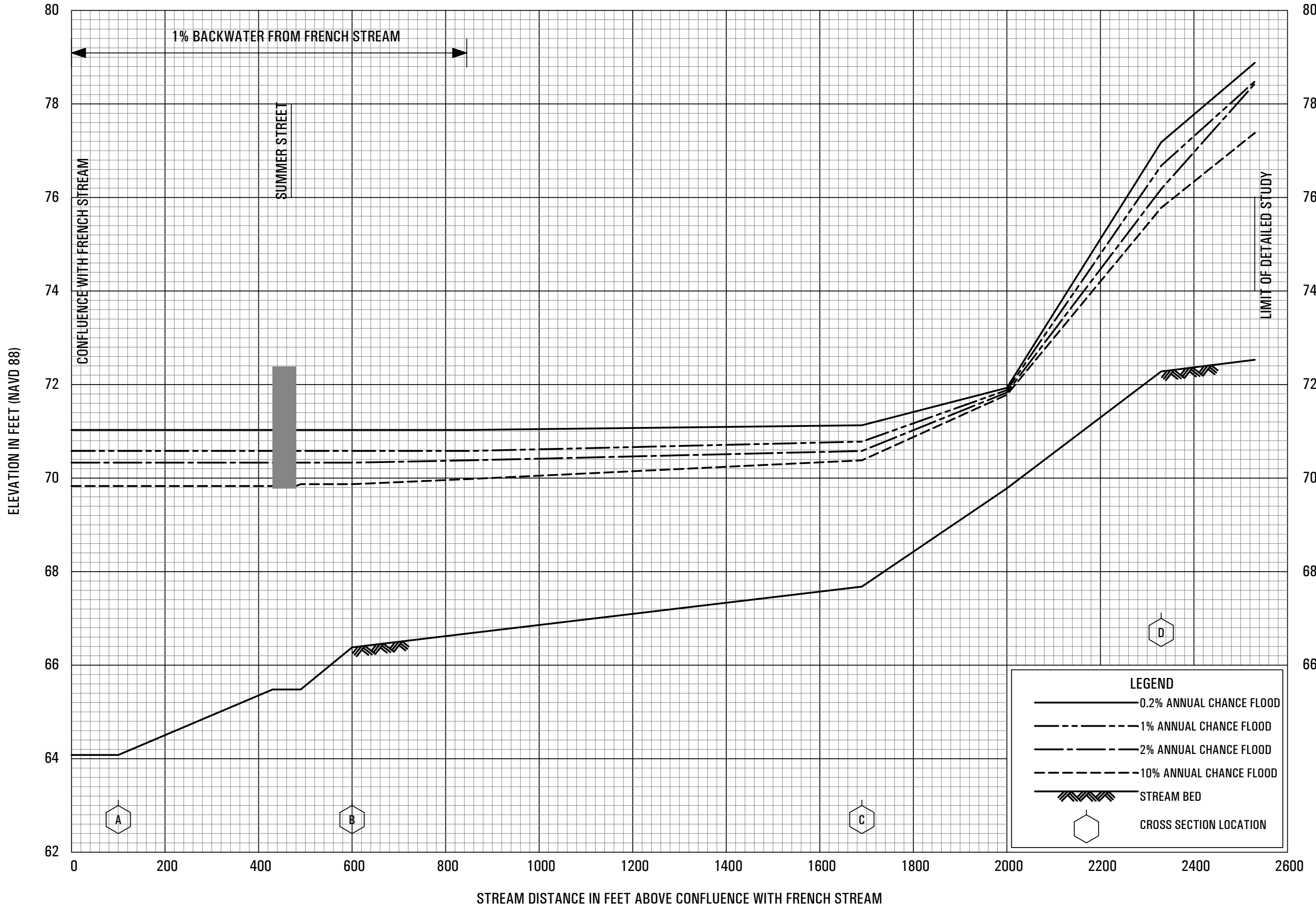


STREAM DISTANCE IN FEET ABOVE CONFLUENCE WITH STREAM CHANNEL TO UNNAMED TRIBUTARY TO THIRD HERRING BROOK

FLOOD PROFILES

TRIBUTARY 2 TO STREAM CHANNEL TO
UNNAMED TRIBUTARY TO THIRD HERRING BROOK

FEDERAL EMERGENCY MANAGEMENT AGENCY
PLYMOUTH COUNTY, MA
(ALL JURISDICTIONS)



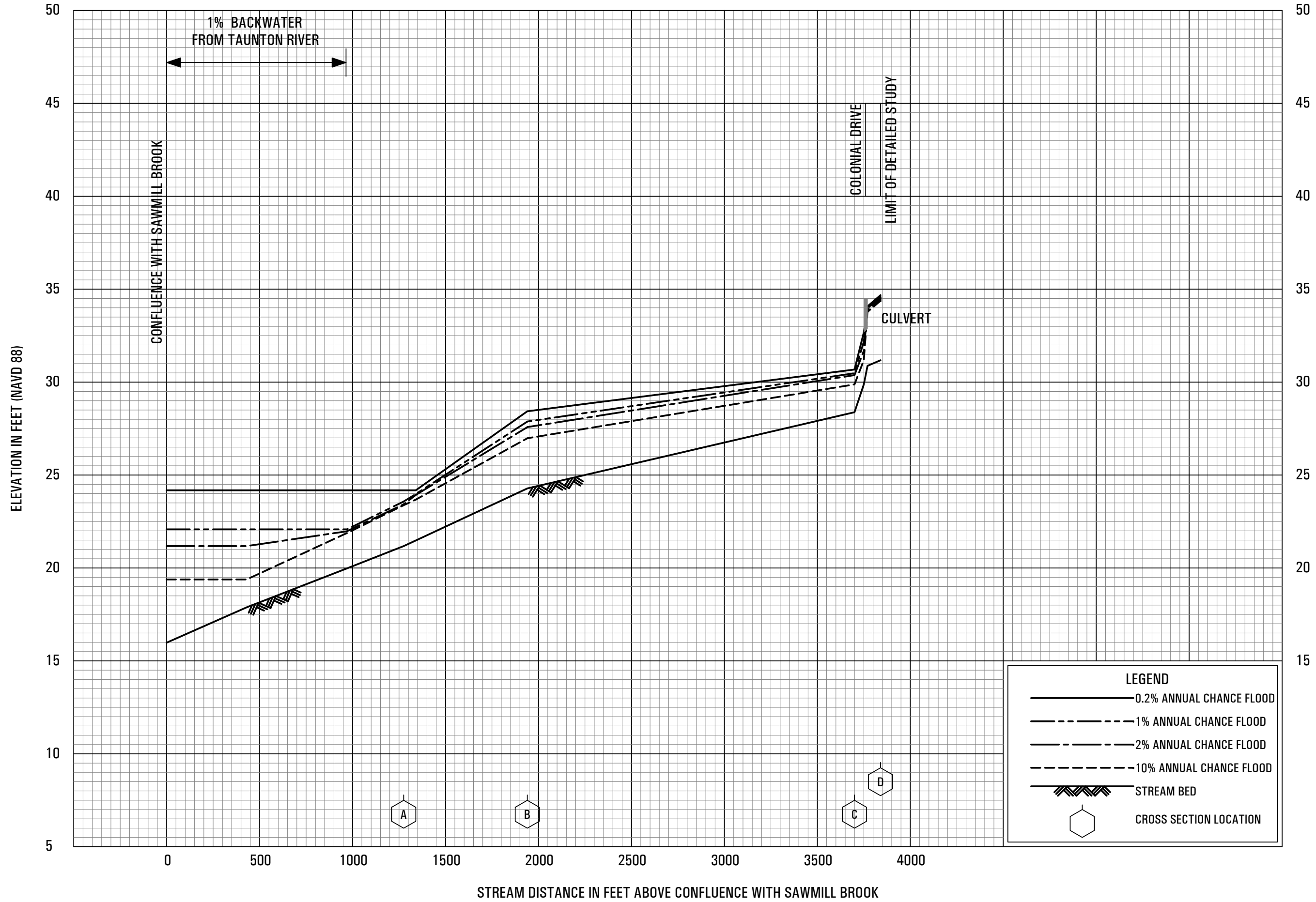
FLOOD PROFILES

TRIBUTARY A

FEDERAL EMERGENCY MANAGEMENT AGENCY

PLYMOUTH COUNTY, MA

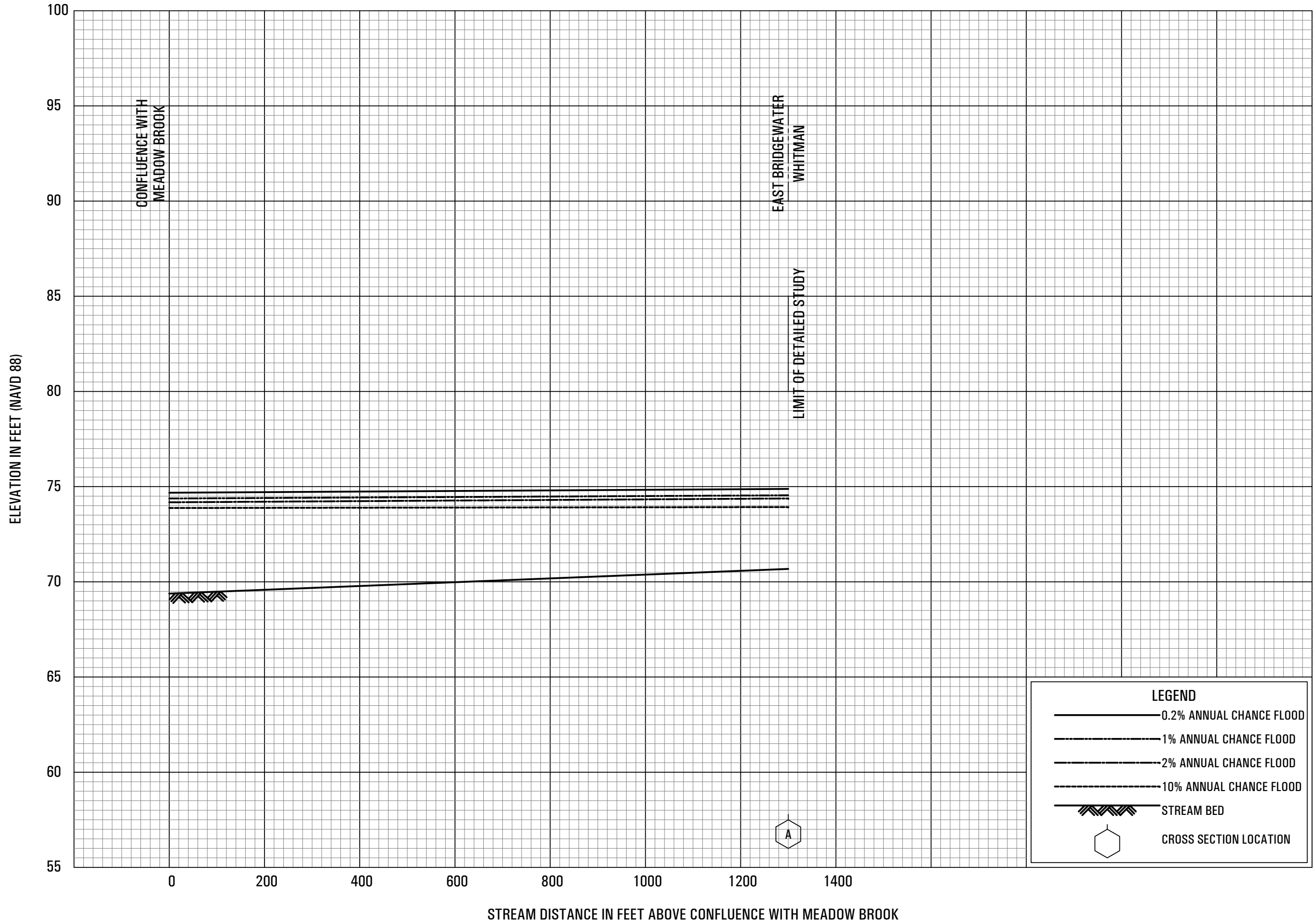
(ALL JURISDICTIONS)



FLOOD PROFILES

TRIBUTARY A TO SAWMILL BROOK

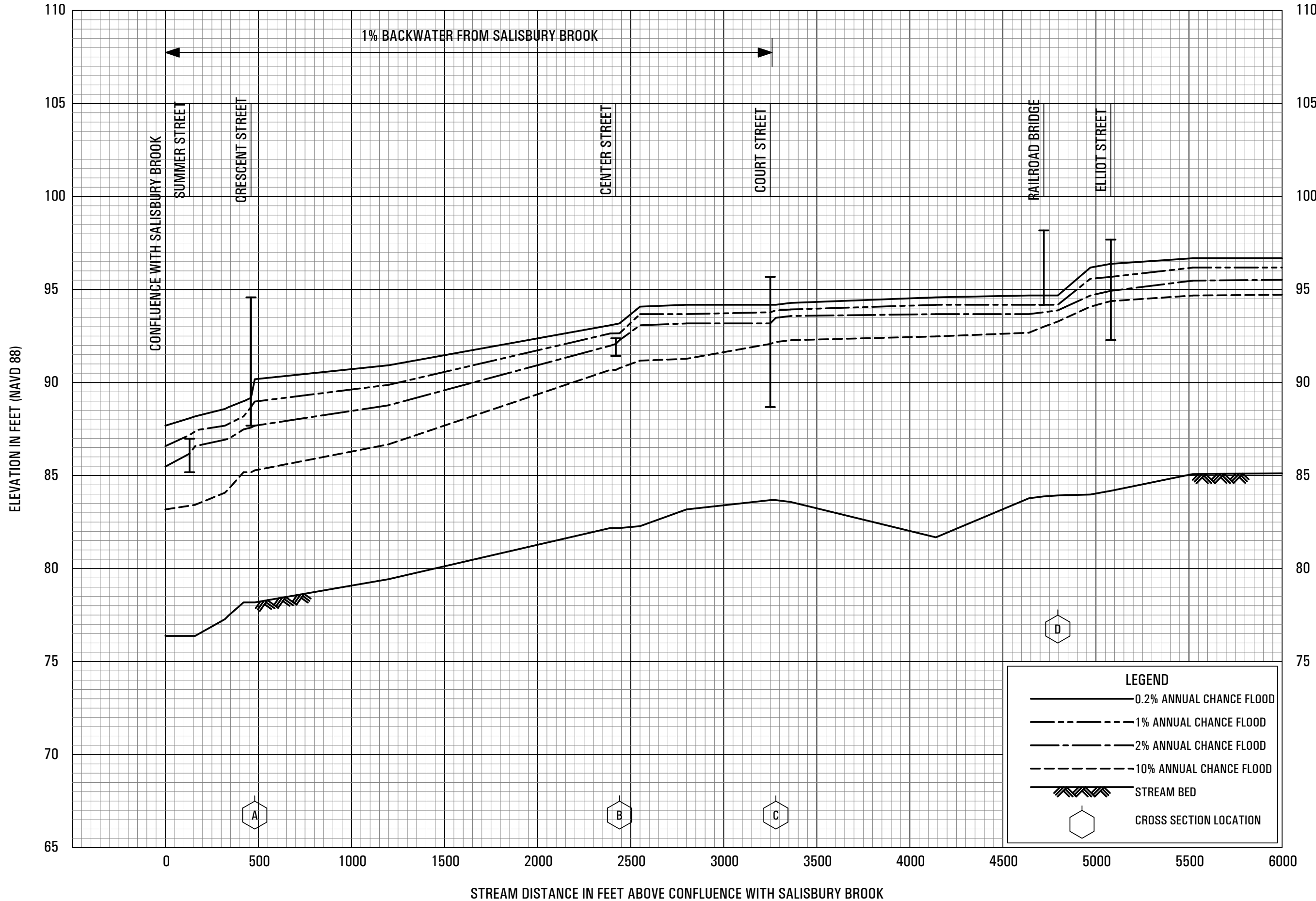
FEDERAL EMERGENCY MANAGEMENT AGENCY
PLYMOUTH COUNTY, MA
 (ALL JURISDICTIONS)



FLOOD PROFILES

TRIBUTARY TO MEADOW BROOK

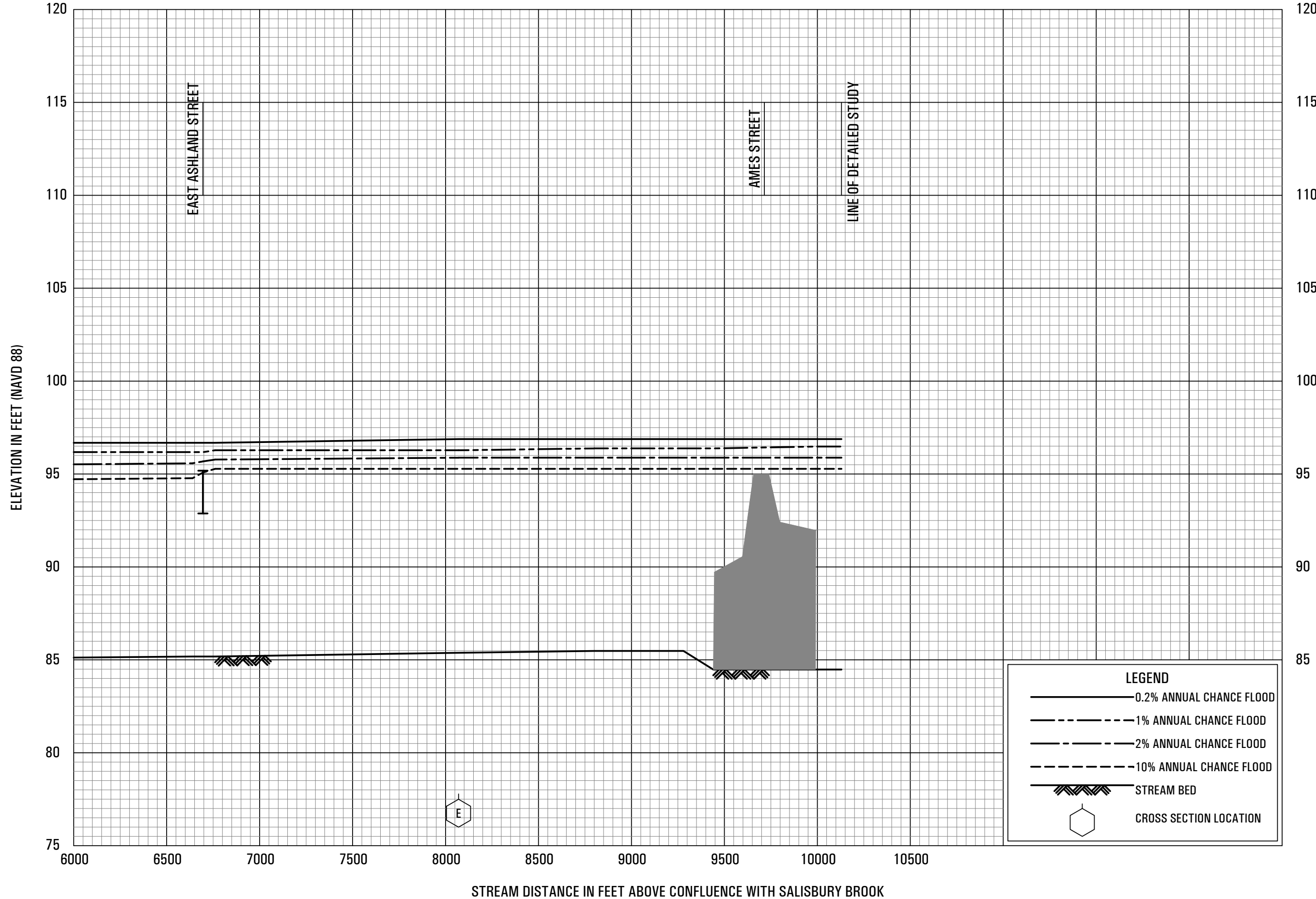
FEDERAL EMERGENCY MANAGEMENT AGENCY
PLYMOUTH COUNTY, MA
 (ALL JURISDICTIONS)



FLOOD PROFILES

TROUT BROOK

FEDERAL EMERGENCY MANAGEMENT AGENCY
PLYMOUTH COUNTY, MA
 (ALL JURISDICTIONS)



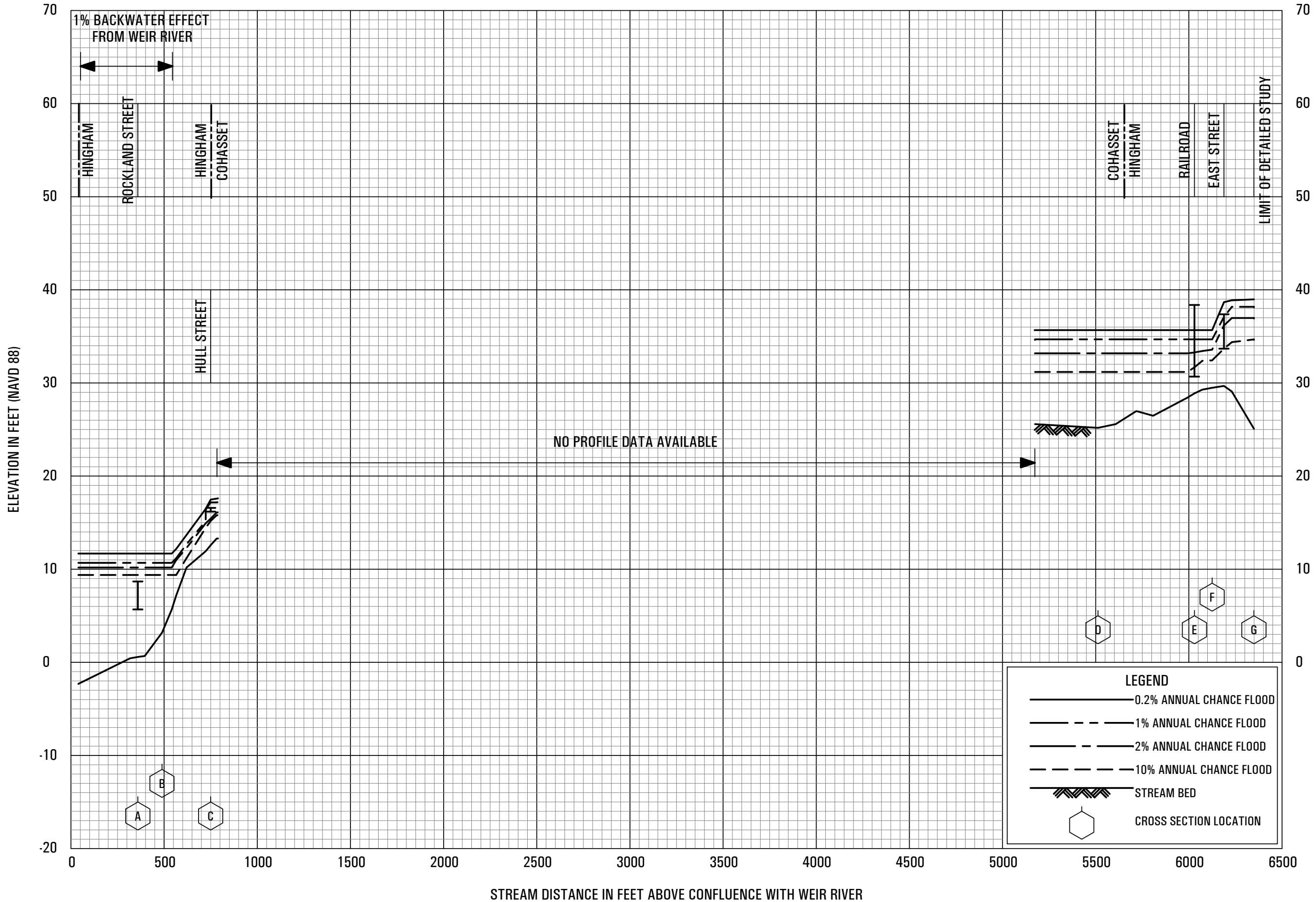
LEGEND

- 0.2% ANNUAL CHANCE FLOOD
- - - 1% ANNUAL CHANCE FLOOD
- · - · 2% ANNUAL CHANCE FLOOD
- - - - 10% ANNUAL CHANCE FLOOD
- / / / / / STREAM BED
- ⬡ CROSS SECTION LOCATION

FLOOD PROFILES

TROUT BROOK

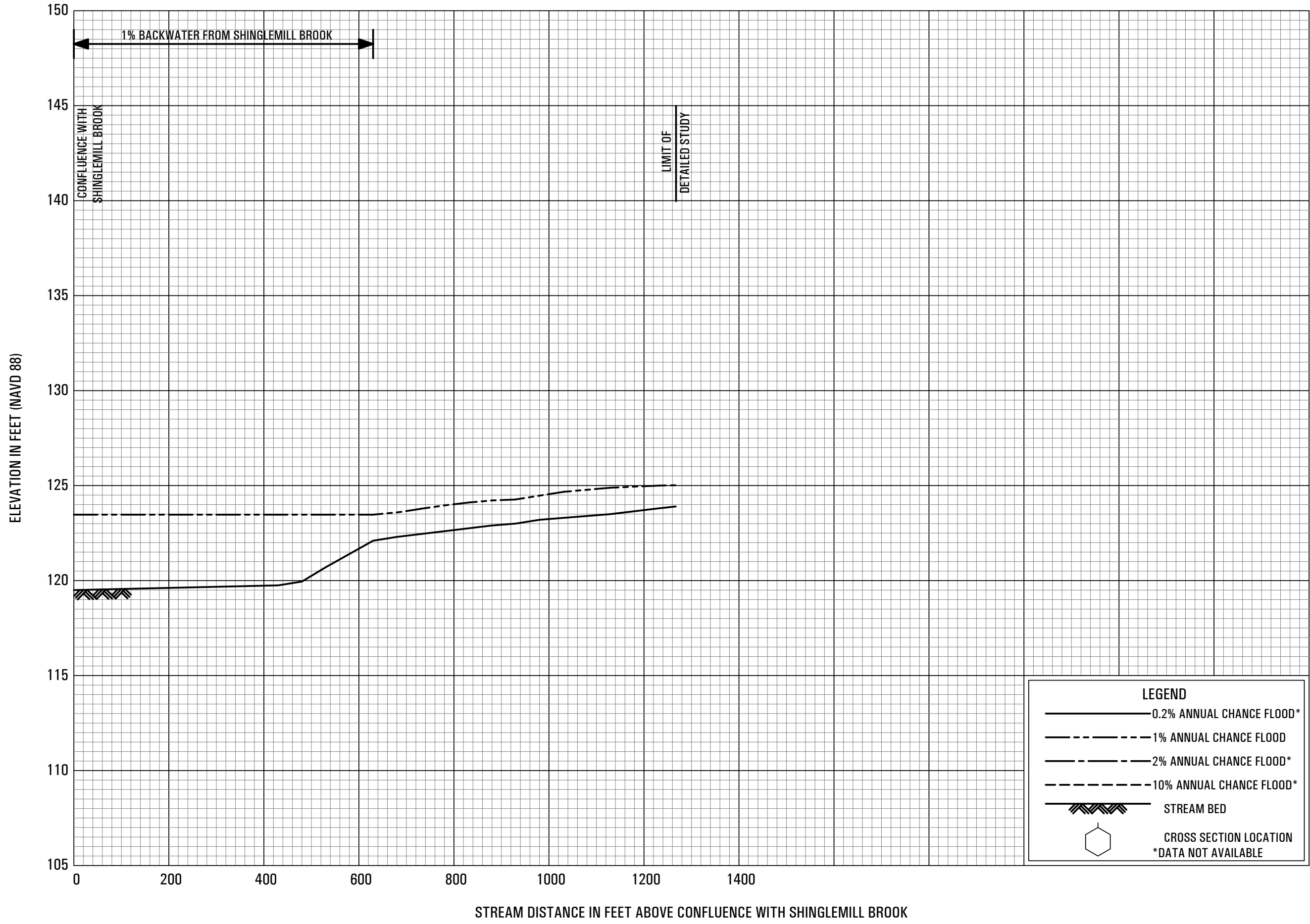
FEDERAL EMERGENCY MANAGEMENT AGENCY
PLYMOUTH COUNTY, MA
 (ALL JURISDICTIONS)



FLOOD PROFILES

TURKEY HILL RUN

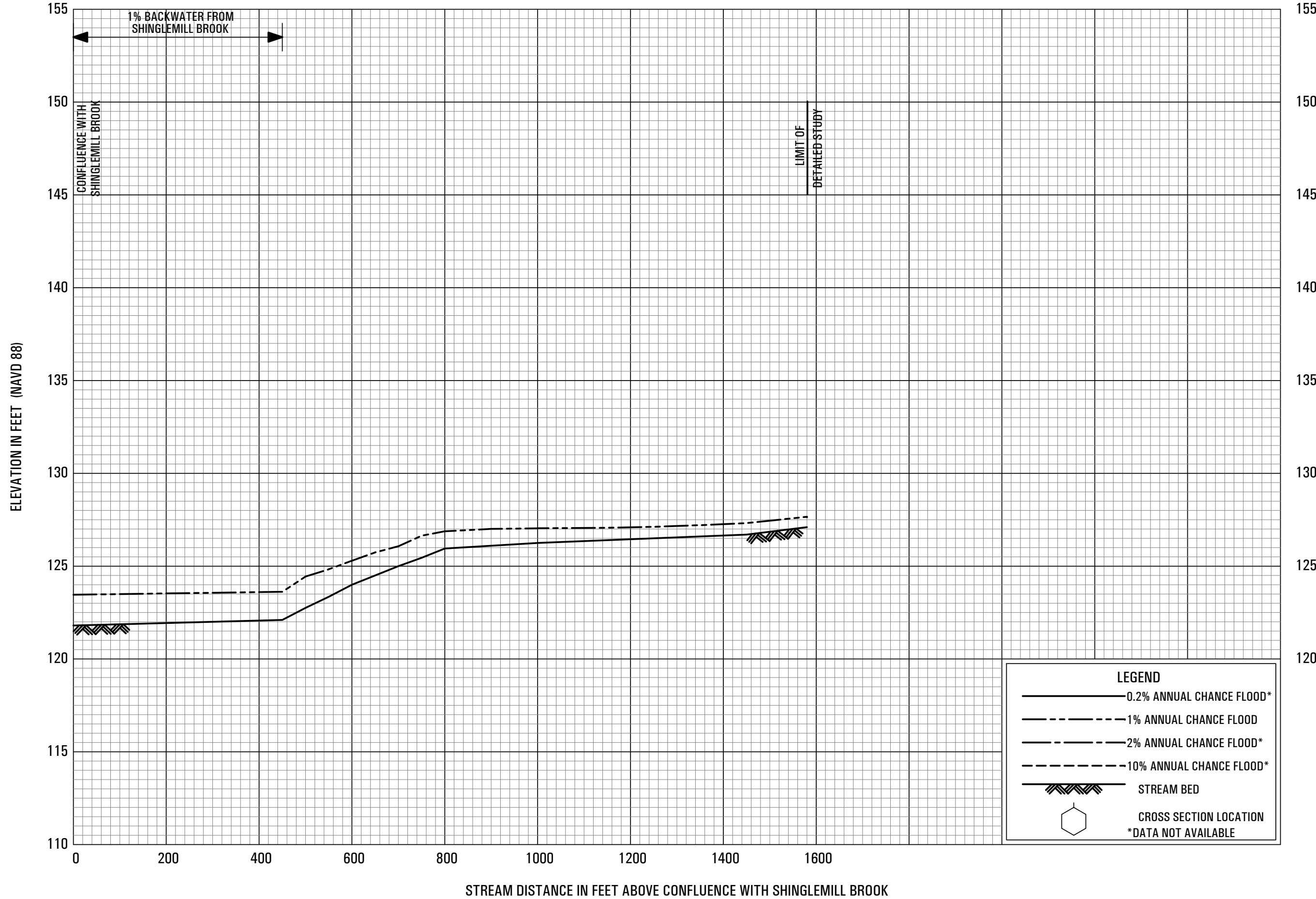
FEDERAL EMERGENCY MANAGEMENT AGENCY
PLYMOUTH COUNTY, MA
 (ALL JURISDICTIONS)



FLOOD PROFILES

UNNAMED TRIBUTARY 2 TO SHINGLEMILL BROOK

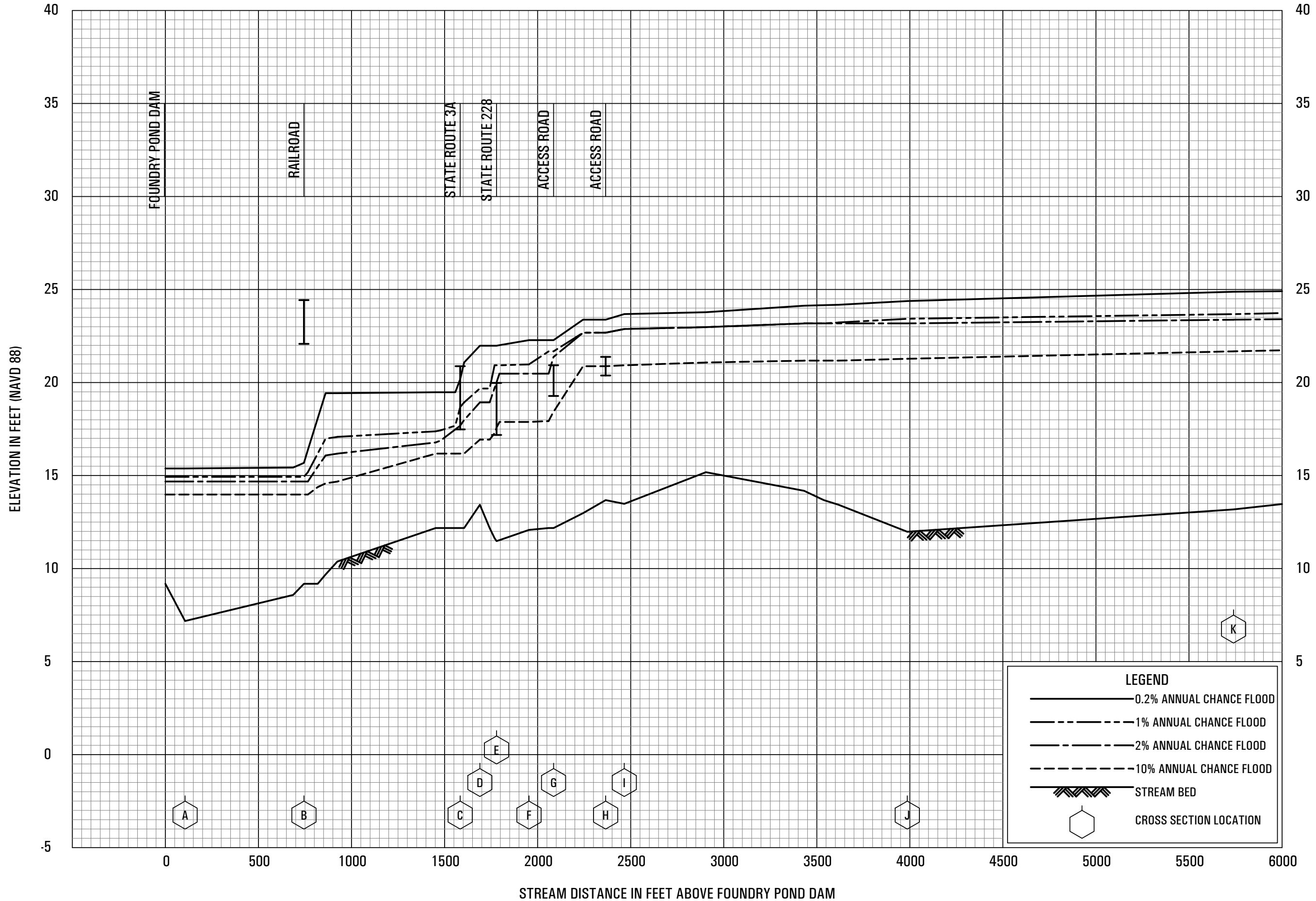
FEDERAL EMERGENCY MANAGEMENT AGENCY
PLYMOUTH COUNTY, MA
 (ALL JURISDICTIONS)



FLOOD PROFILES

UNNAMED TRIBUTARY 3 TO SHINGLEMILL BROOK

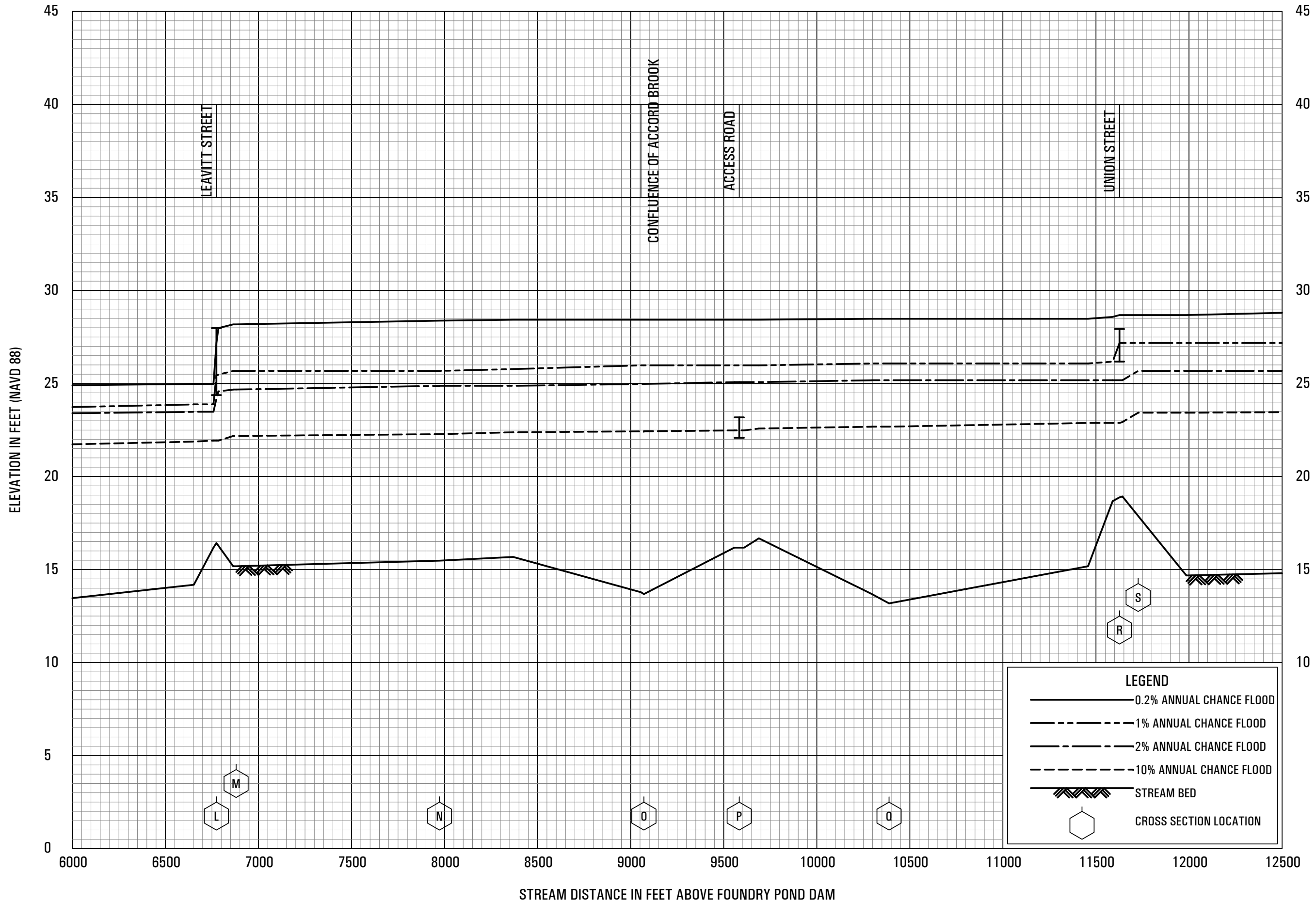
FEDERAL EMERGENCY MANAGEMENT AGENCY
PLYMOUTH COUNTY, MA
 (ALL JURISDICTIONS)



FLOOD PROFILES

WEIR RIVER

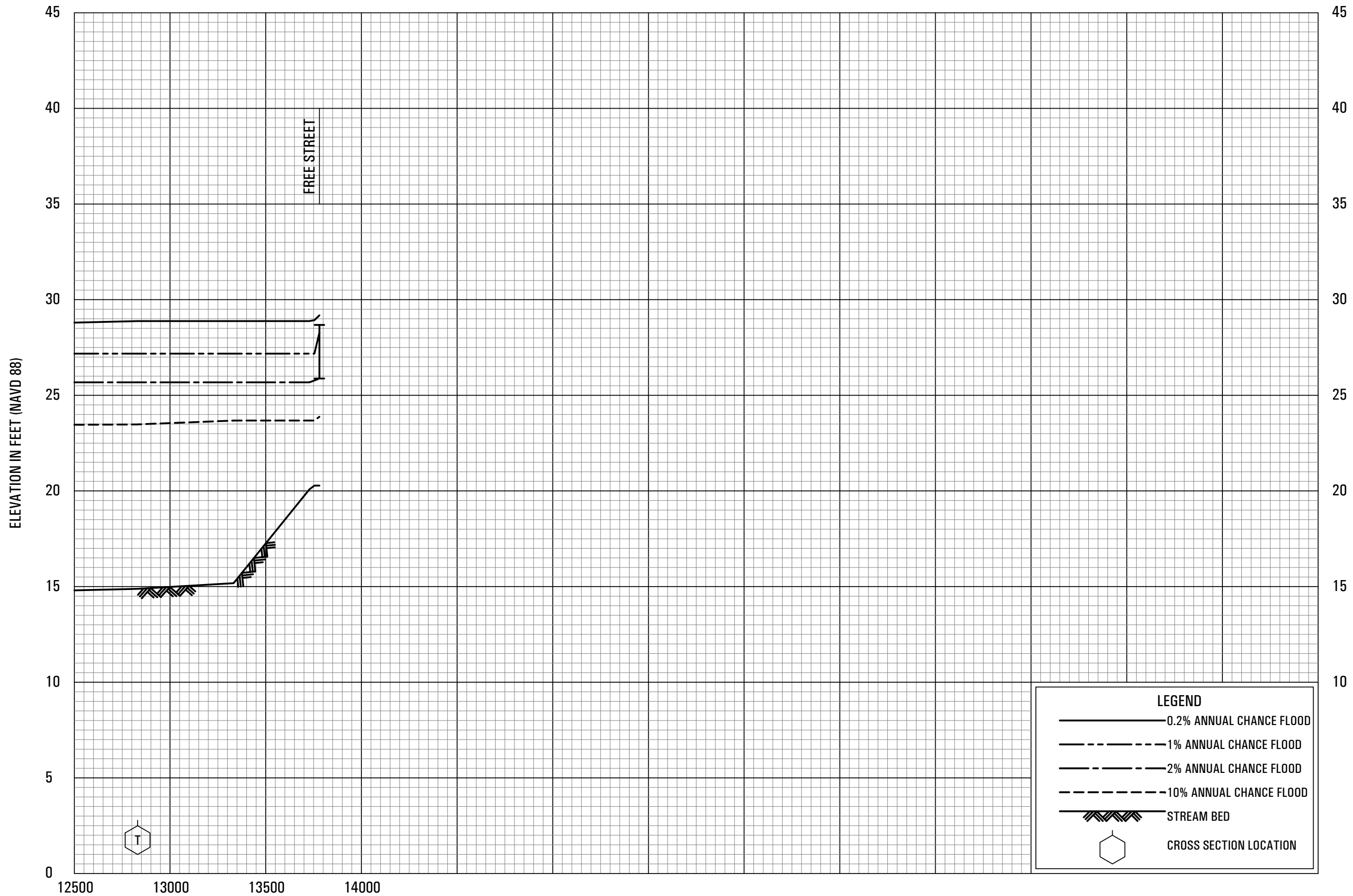
FEDERAL EMERGENCY MANAGEMENT AGENCY
PLYMOUTH COUNTY, MA
 (ALL JURISDICTIONS)



FLOOD PROFILES

WEIR RIVER

FEDERAL EMERGENCY MANAGEMENT AGENCY
PLYMOUTH COUNTY, MA
 (ALL JURISDICTIONS)



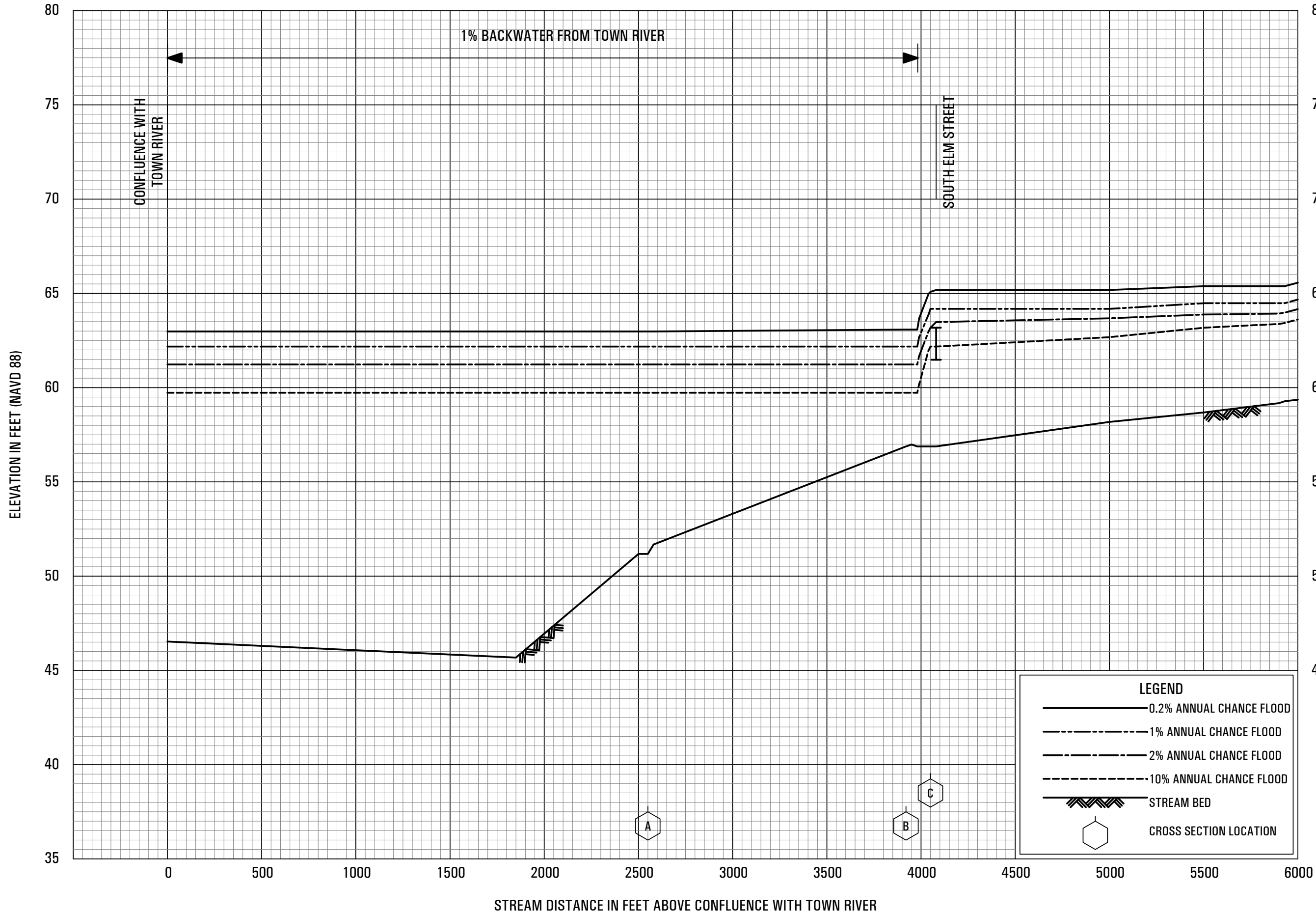
FLOOD PROFILES

WEIR RIVER

**FEDERAL EMERGENCY MANAGEMENT AGENCY
PLYMOUTH COUNTY, MA
(ALL JURISDICTIONS)**

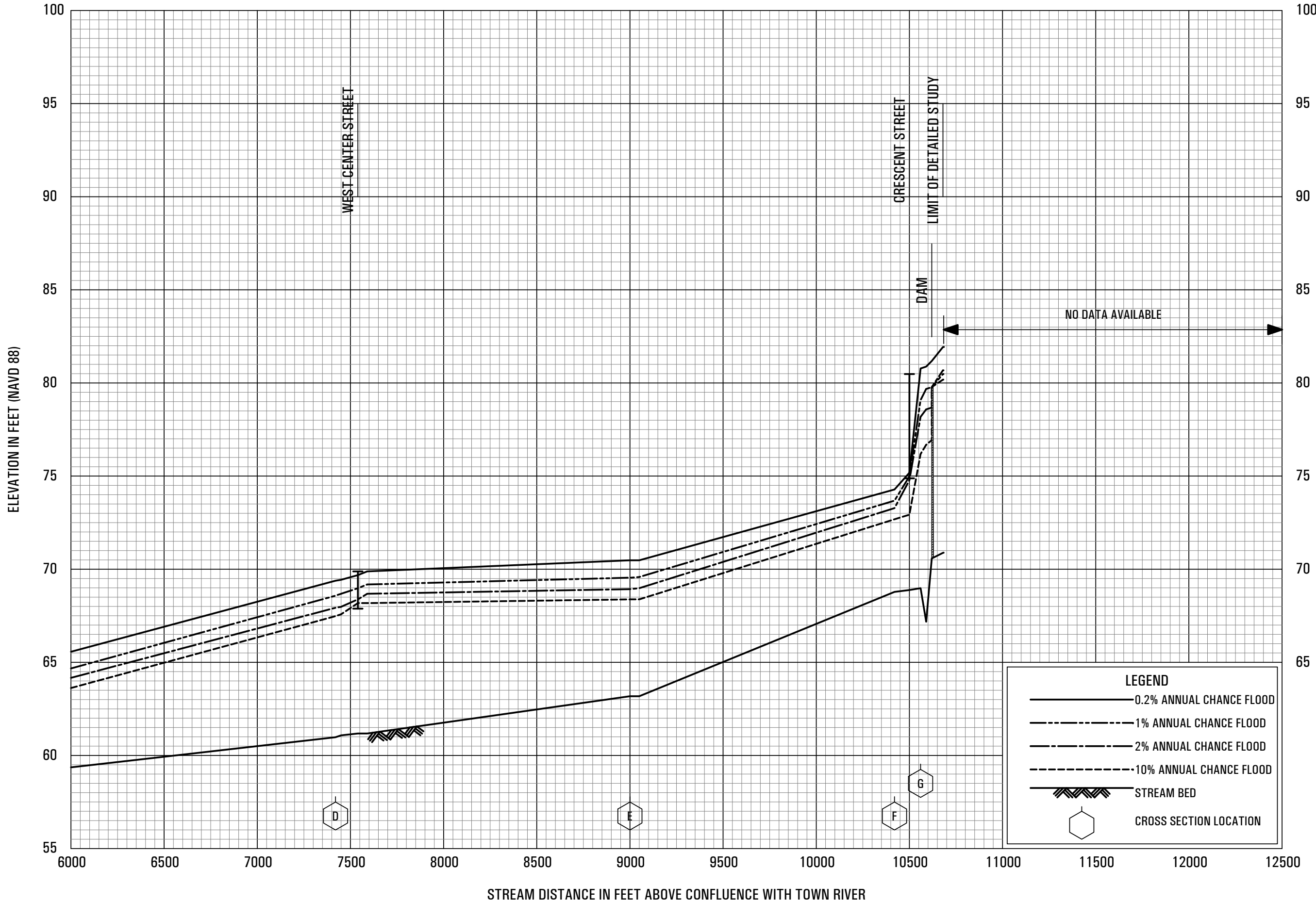
171P

STREAM DISTANCE IN FEET ABOVE FOUNDRY POND DAM



FLOOD PROFILES
WEST MEADOW BROOK

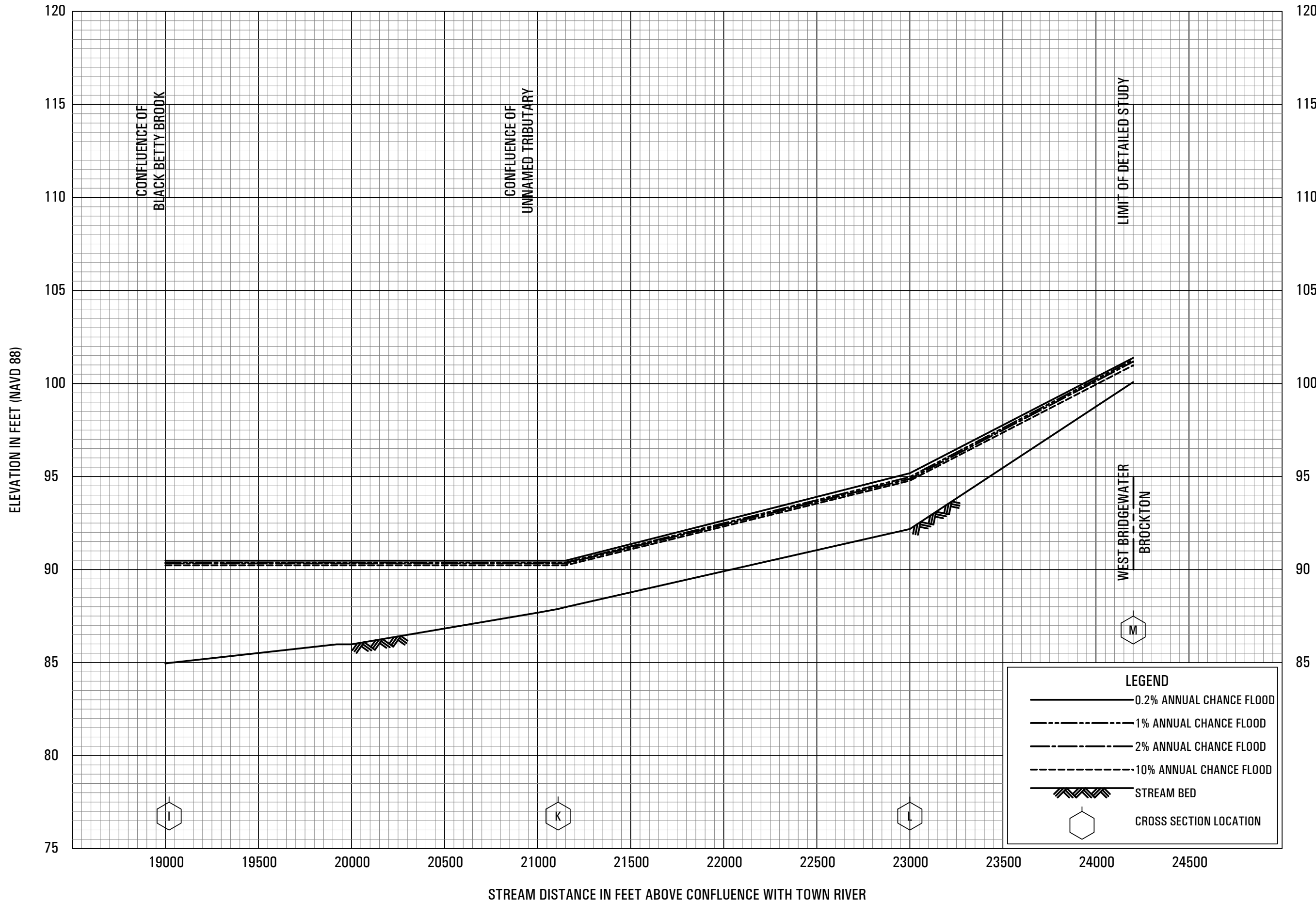
FEDERAL EMERGENCY MANAGEMENT AGENCY
PLYMOUTH COUNTY, MA
(ALL JURISDICTIONS)



FLOOD PROFILES

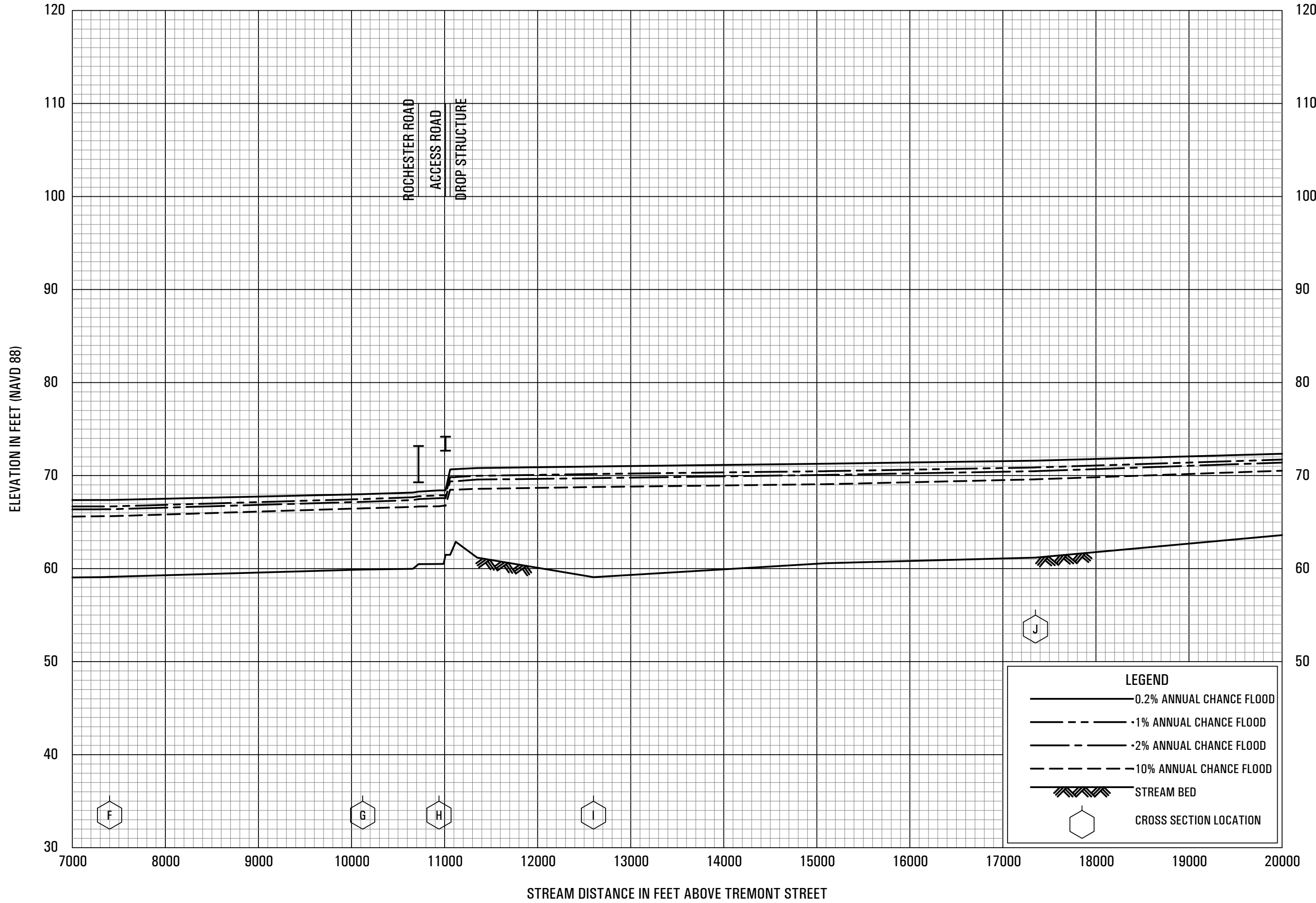
WEST MEADOW BROOK

FEDERAL EMERGENCY MANAGEMENT AGENCY
PLYMOUTH COUNTY, MA
 (ALL JURISDICTIONS)



FLOOD PROFILES
WEST MEADOW BROOK

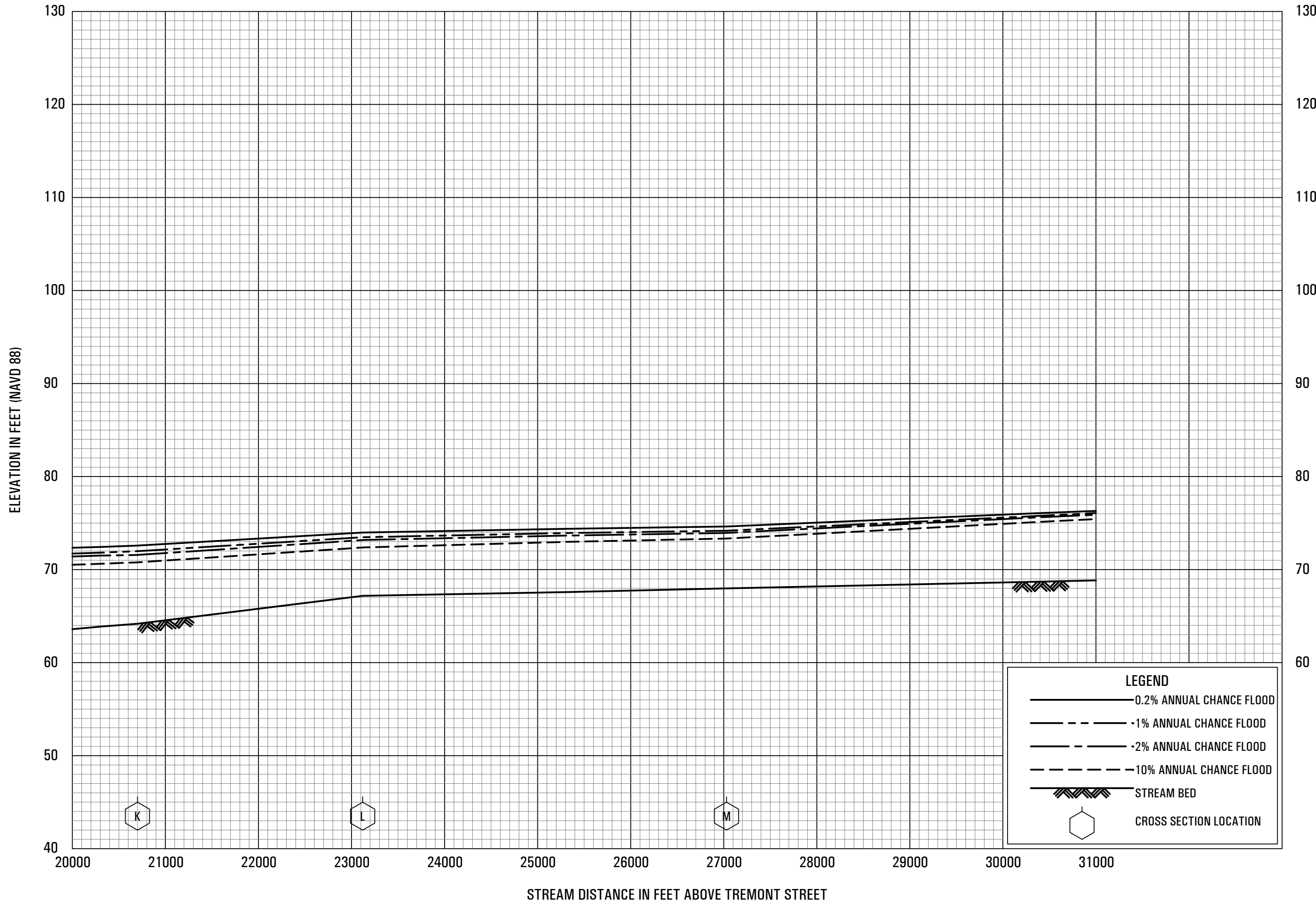
FEDERAL EMERGENCY MANAGEMENT AGENCY
PLYMOUTH COUNTY, MA
(ALL JURISDICTIONS)

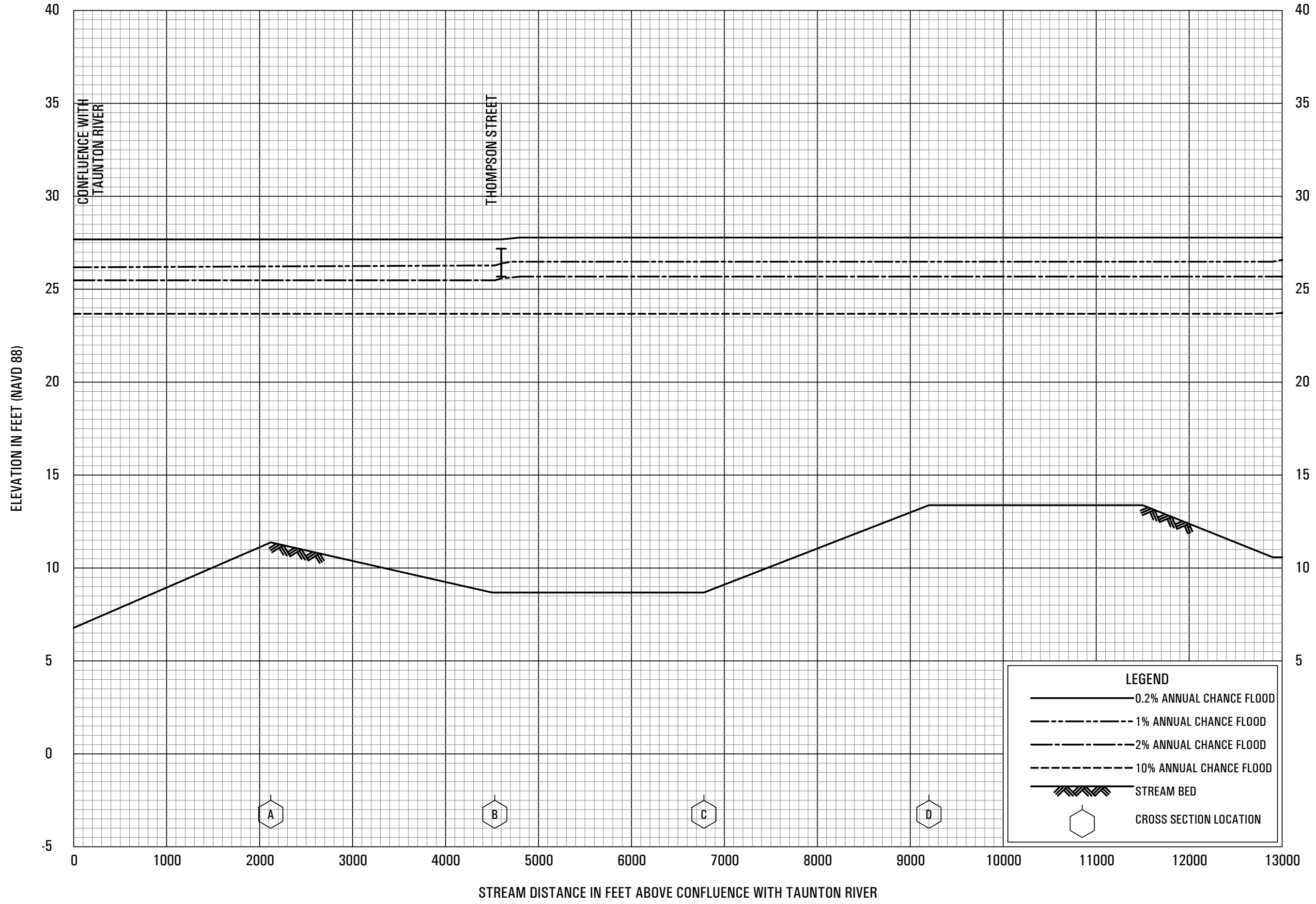


FLOOD PROFILES

WEVEANTIC RIVER

FEDERAL EMERGENCY MANAGEMENT AGENCY
PLYMOUTH COUNTY, MA
 (ALL JURISDICTIONS)

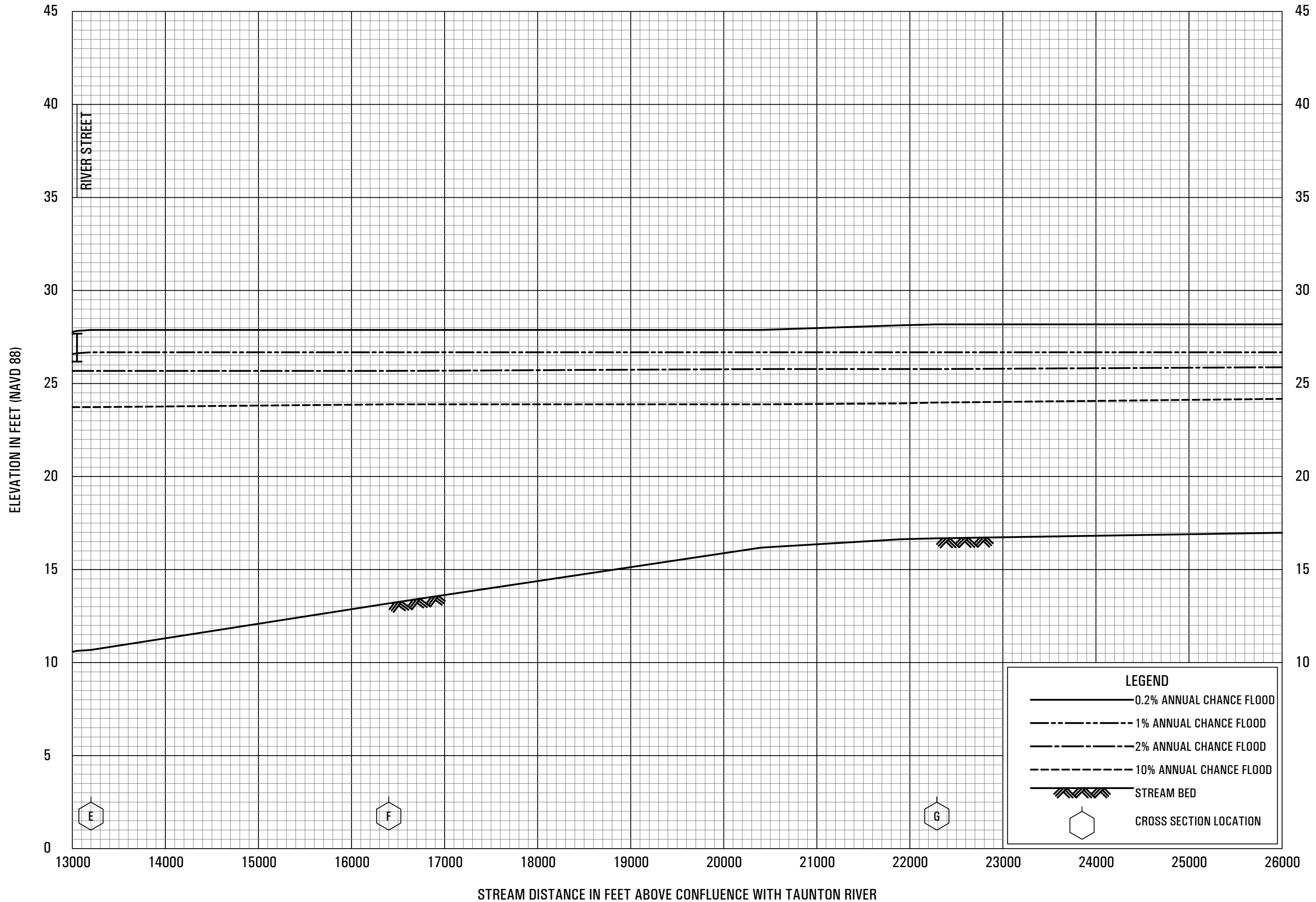




FLOOD PROFILES

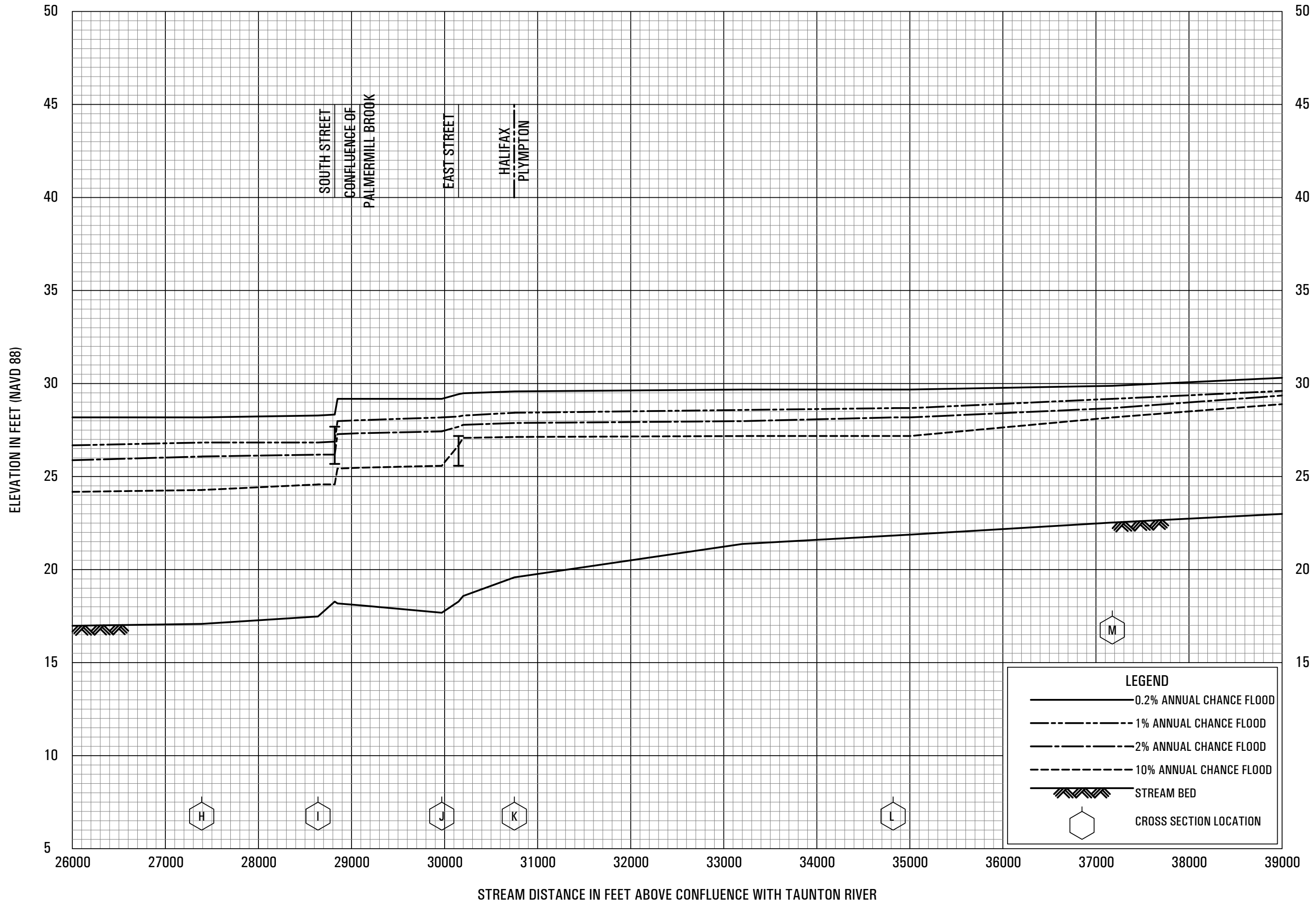
WINNETUXET RIVER

FEDERAL EMERGENCY MANAGEMENT AGENCY
PLYMOUTH COUNTY, MA
 (ALL JURISDICTIONS)



FLOOD PROFILES
WINNETUXET RIVER

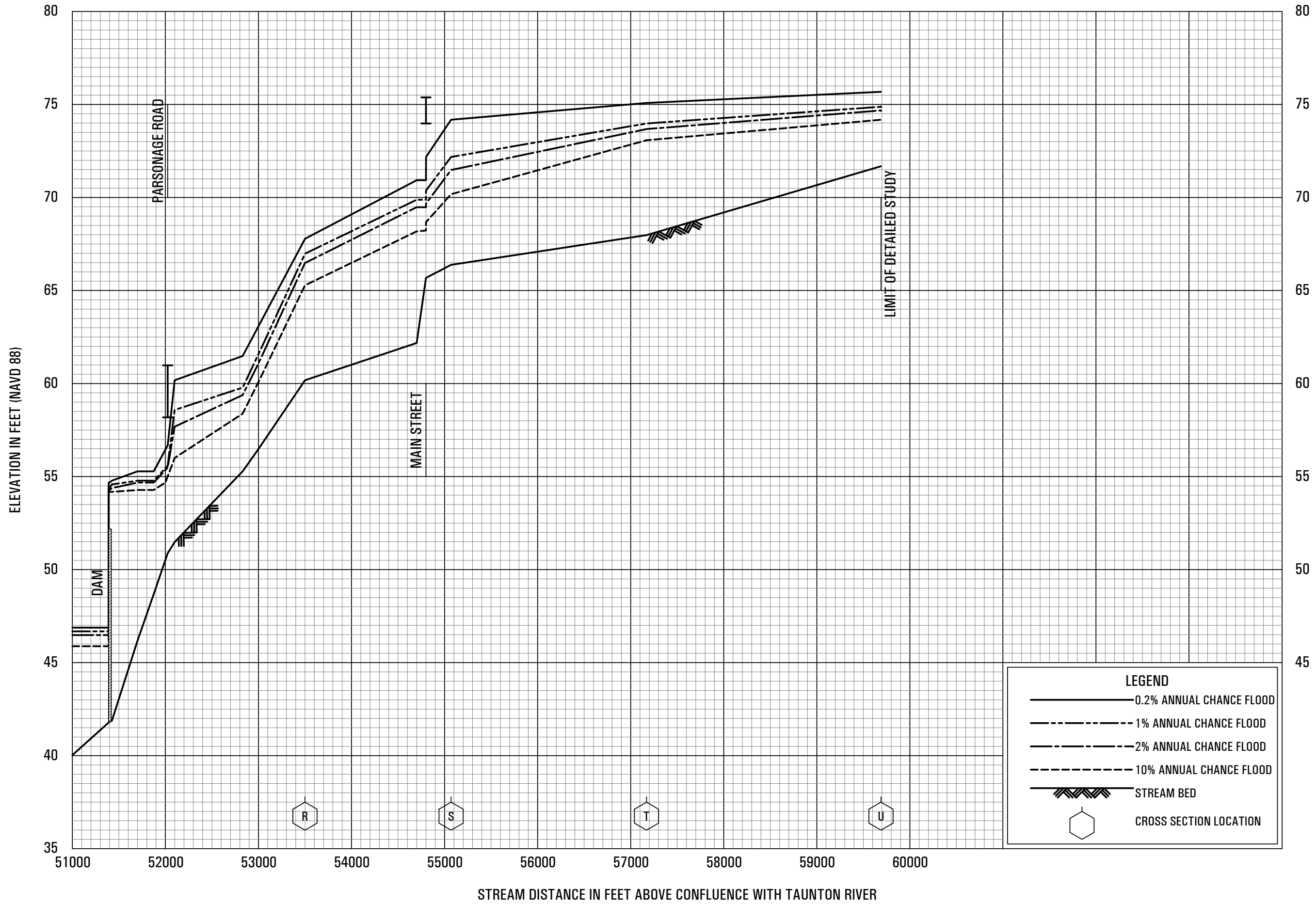
FEDERAL EMERGENCY MANAGEMENT AGENCY
PLYMOUTH COUNTY, MA
(ALL JURISDICTIONS)



FLOOD PROFILES

WINNETUXET RIVER

FEDERAL EMERGENCY MANAGEMENT AGENCY
PLYMOUTH COUNTY, MA
 (ALL JURISDICTIONS)



FLOOD PROFILES
WINNETUXET RIVER

FEDERAL EMERGENCY MANAGEMENT AGENCY
PLYMOUTH COUNTY, MA
(ALL JURISDICTIONS)