

CONC. BD. (d.h.)

Note: The Middleborough Planning Board is not considering any frontage for Lot 1 on Locust Street and makes no determination under M.G.L. Chapter 41, Section 81P and the Town of Middleborough Zoning By-Laws as to the existence of the way or to the sufficiency of its width, grade and construction for vehicular traffic; all frontage for Lot 1 is provided by Fairview Street.

S  
M  
MERIDIAN FROM 1890 PLAN BY LUTHUR DEAN  
RECORDED PLAN BOOK 4 PAGE 749

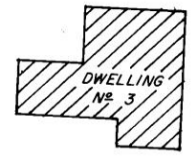
Robert D. and Sheila P. Keay

Richard P. and Christine A. Goyette

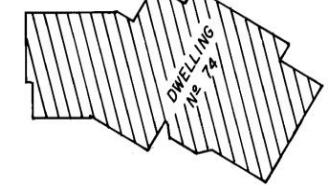
LOCUST STREET  
(AS SHOWN ON PLAN RECORDED PLAN BOOK 4 PAGE 749)

WAREHAM STREET  
(JULY 23, 1896 STATE HIGHWAY LAYOUT - DISCONTINUED 1932)

LOT 1  
10,727 S.F.



LOT 2  
13,611 S.F.



CONC. BD. (d.h.)

FAIRVIEW STREET

STREET

Land is in the Residence B District  
Zone A Water Resource Protection District  
NOT A SUBDIVISION  
Section 81-L of Chapter 41, G.L.  
APPROVAL UNDER THE SUBDIVISION  
CONTROL LAW NOT REQUIRED  
MIDDLEBOROUGH PLANNING BOARD

\_\_\_\_\_  
\_\_\_\_\_  
\_\_\_\_\_  
\_\_\_\_\_  
DATE: \_\_\_\_\_

PLAN OF LAND  
FAIRVIEW AND WAREHAM STREETS  
MIDDLEBOROUGH, MASSACHUSETTS

OCTOBER 6, 1992



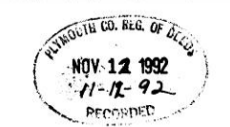
WILLIAM L. PHINNEY  
REGISTERED LAND SURVEYOR  
MIDDLEBOROUGH, MASSACHUSETTS

OWNERS: JOSEPH A. AND PHYLLIS A. GOSSON  
74 WAREHAM STREET  
MIDDLEBOROUGH, MASSACHUSETTS



I certify that this plan conforms with the rules and regulations of the Registers of Deeds.  
*William L. Phinney*

FOR REGISTRY USE ONLY



Plymouth County Registry of Deeds  
PLAN BOOK 35 PAGE 571

'92-635