


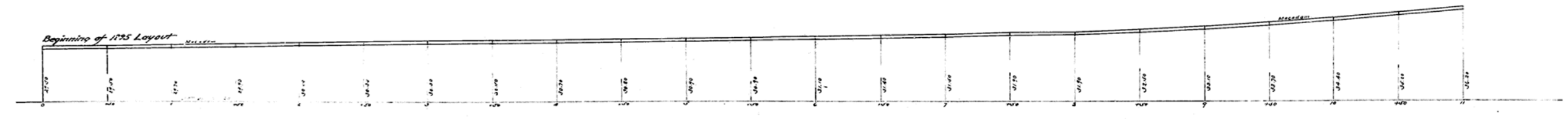


RP 100

CONVENTIONAL SIGNS

- LAYOUT LINE
- MACADAM
- SIDE LINES OF MACADAM IN BLUE
- COURSES & DISTANCES AS BOUNDED
- SIDE DRAINS
- CULVERTS, PIPE
- CULVERTS, BOX
- STONE WALLS - BALANCE
- STONE WALLS - RETAINING
- CUTTERS
- BOUNDS
- CATCH BASINS
- GUARD RAILS
- FENCES
- FORMER LAYOUT LINES
- TOWN BOUNDARY LINES
- PROPERTY LINES WITHOUT FENCES

PLAN & PROFILE
 OF
WAREHAM ST. MIDDLEBORO
 PLYMOUTH CO.
 LAID OUT AS A STATE HIGHWAY
 BY THE
 Massachusetts Highway Commission

JUNE 27th 1895
 HOR. SCALE 40 FT. TO THE INCH
 VERT. SCALE 8 FT. TO THE INCH
 See Map of Mass. Commission's description



2162