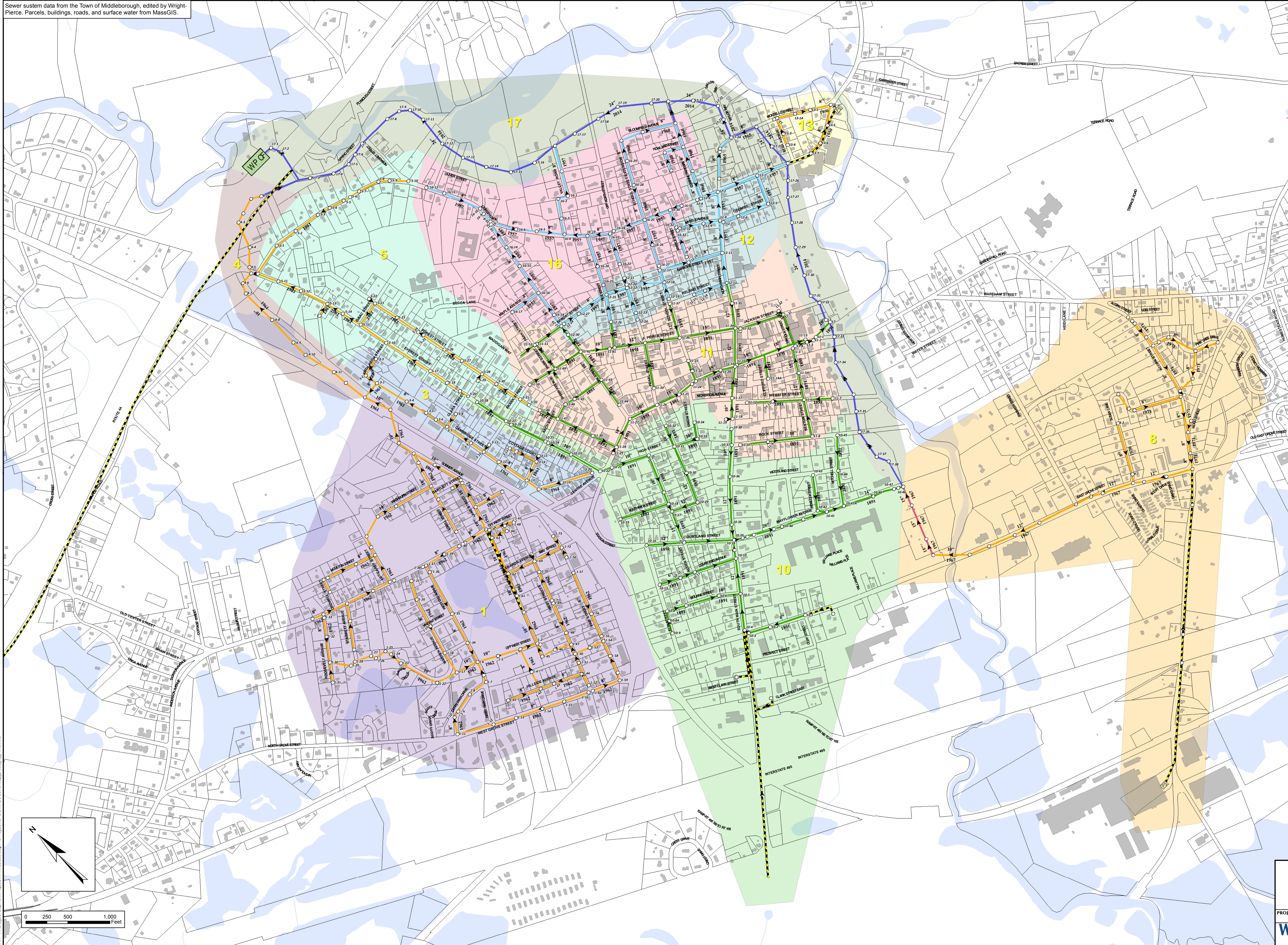



Sewer system data from the Town of Middleborough, edited by Wright-Pierce. Parcels, buildings, roads, and surface water from MassGIS.



WPCF WPCF

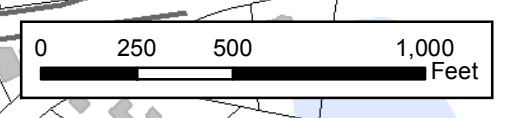
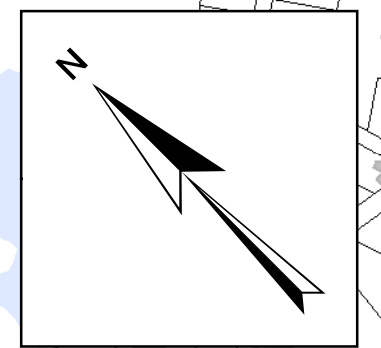
- PS Pump Stations
- Manhole
- ▶ Sewer Flow Direction

Sewer Gravity Mains

- Unknown Material
- AC
- PVC
- RCP
- VC
- VC or Brick
- Sewer Force Main

Sewer Basins

- 1
- 3
- 4
- 5
- 8
- 10
- 11
- 12
- 13
- 16
- 17



SEWER SYSTEM GIS EDITS

MIDDLEBOROUGH, MA

PROJ NO: 13107A DATE: 6/22/2015

FIGURE: 1



Engineering a Better Environment

T:\GIS_Development\Projects\MM\Middleborough\13107A_Sewer_GIS\Map_SewerMap_24x36_v2_Arno.mxd