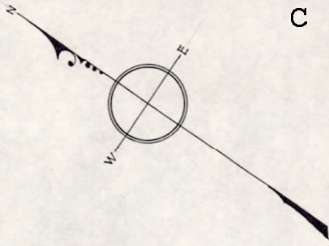


Removal of Lot 10 Fr. The Provisions of Ch. 185 See Doc. 1423742

Removal of Lot 9A Fr. the provisions of Ch. 185 See Doc. 1325580

1694D

Subdivision of Lot B1, B2, & B3 shown on plan 1694 B,  
Filed with Certificate No. 1098, Registry District of Norfolk County  
LAND IN MILTON

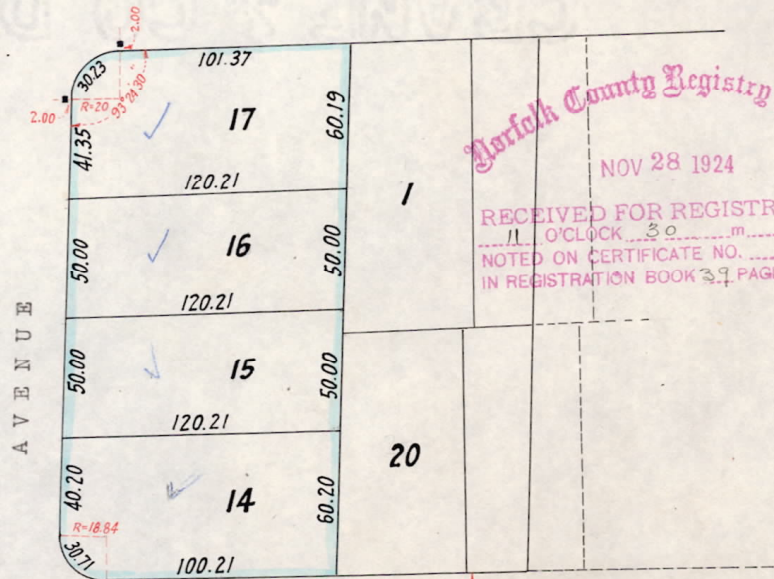


Scale 40 feet to an inch

JUNE 28, 1924

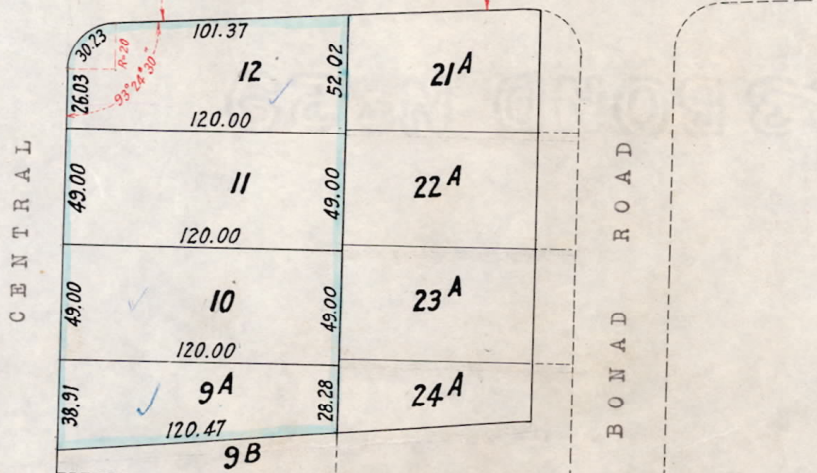
C. Fred Joy Jr., Civil Engineer.

WHITE STREET



Norfolk County Registry  
 NOV 28 1924  
 RECEIVED FOR REGISTRATION,  
 11 O'CLOCK 30 m A M  
 NOTED ON CERTIFICATE NO. 7541  
 IN REGISTRATION BOOK 37 PAGE 46

AYER ROAD



Charles F. Fairbanks

Separate certificates of title may be issued for 9A & 10 to 12 & 14 to 17 incl. as shown hereon By the Court

Aug. 19, 1924 *Joseph J. Bennett* Deputy Recorder.

Copy of part of plan filed in LAND REGISTRATION OFFICE AUG. 14, 1924 Scale of this plan 60 feet to an inch C. B. Humphrey, Surveyor for Court