



APPROVED: [Signature]  
(Plumbing Inspector)

DATE: 10/17/88

MAP \_\_\_\_\_ LOT \_\_\_\_\_

DATE: Marked Date 10-16-88

DATE TO BE INSTALLED: \_\_\_\_\_

Lorraine M. Cutler  
Water Department  
WJW Foreman

FINAL APPROVAL: WRB 3/24/89  
(Public Works Superintendent)

DATE: \_\_\_\_\_

Sewer Permit No. 827

Dig Safe No. 8841-0363

Drainlayer: \_\_\_\_\_

Repair) A Drain at No. \_\_\_\_\_

Connect) \_\_\_\_\_


Inspector Thomas Fiorello

Work Started 11/4/88 Work Finished 11/6/88

I hereby certify that the service connection for the property appearing on the first page of this application was built in conformance with the Rules and Regulations governing the use of the Town of Tewksbury and is accurately depicted on the attached as built drawing.

Date: 3/17/89

Signed: [Signature]  
(Drain Layer)




107

Fiske


WOODCREST

FISKE


FISKE ST



# 107 FISKE ST.



BULKHEAD



3'0"  
CLEAN OUT

18'0"

11'9"  
3/8"

WEY

11'9"  
3/8"

11/4/88  
WEITZ CONST.

WOODCREST

# STATEMENT OF WATER AND SEWER CHARGES

**LOCATION: 107 Fishe Street**

DUE AND PAYABLE WITHIN 30 DAYS OF BILLING DATE  
ALL UNPAID BILLS ARE SUBJECT TO LIEN.

**BILLING DATE: Sept. 12, 1988**

**RETURN THIS INVOICE WITH YOUR PAYMENT**  
**YOUR CANCELLED CHECK IS YOUR RECEIPT**  
PLEASE MAIL CHECKS TO:

**DEPT. of PUBLIC WORKS**

**TOWN HALL**  
TAX COLLECTOR  
TEWKSBURY, MA 01876

ACCOUNT NUMBER	METER READINGS IN GALLONS		DATE	PRESENT READING	DATE	USAGE	RATES
	PREVIOUS	READING					
BALANCES							TOTAL
CURRENT ARREARS							800.00 50.00 Connection Fee Application Fee
TOTAL							850.00

PAID

MINIMUM CHARGE

NET DUE      AMOUNT ENCLOSED

ACCT NO:

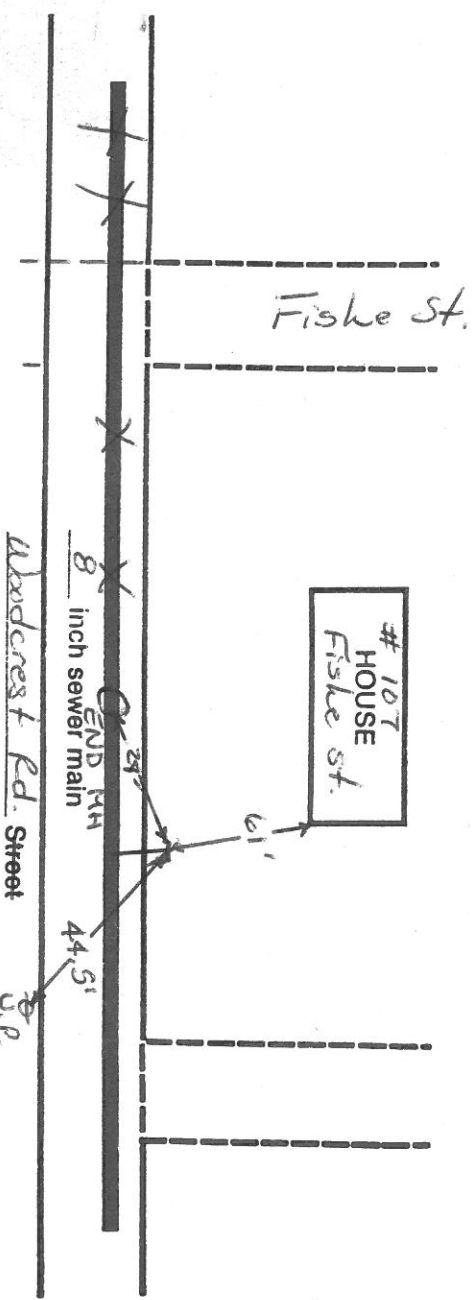
Edmund D. Murphy  
107 Fishe Street  
Tewksbury, Ma. 01876

WATER	05
SEWER	45

WATER	05
SEWER	45

# RECORD OF SEWER SERVICE

House No. 107 Street Fiske St. \*Ties into Woodcrest Rd.



Service size & mat'l 6" PVC 24'  
 Wye distance from Downstream manhole 214'  
 Height of chimney at main \_\_\_\_\_  
 Invert elev. @ property line \_\_\_\_\_  
 or \_\_\_\_\_  
 Depth of invert from ground surface 5'  
 Lateral from main installed by Albawese Bros Date: 3-30-87  
 House connection installed by \_\_\_\_\_ Date: \_\_\_\_\_