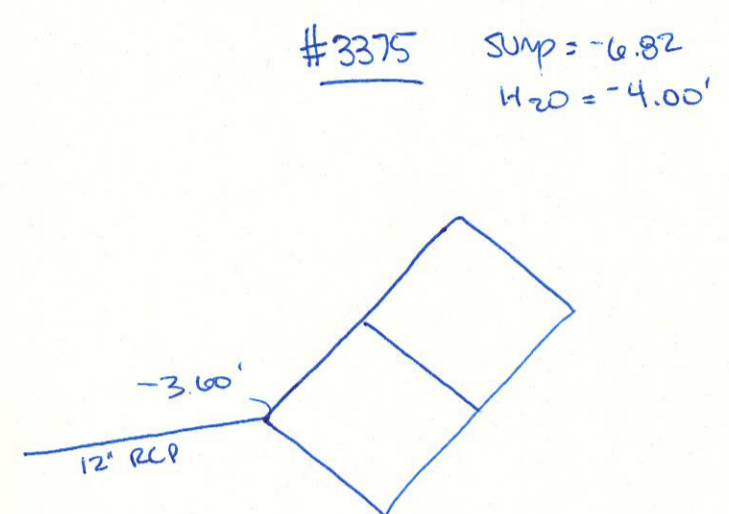
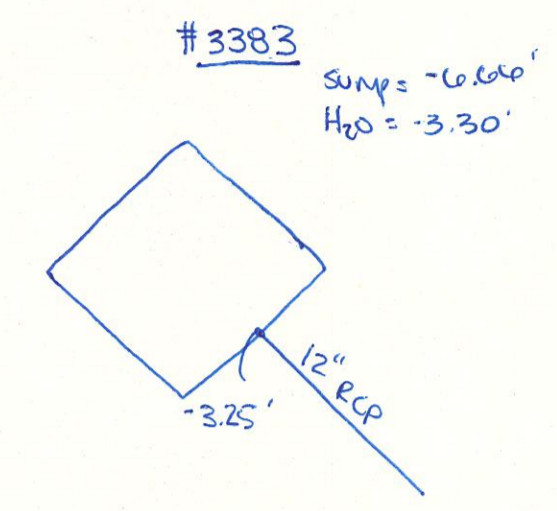
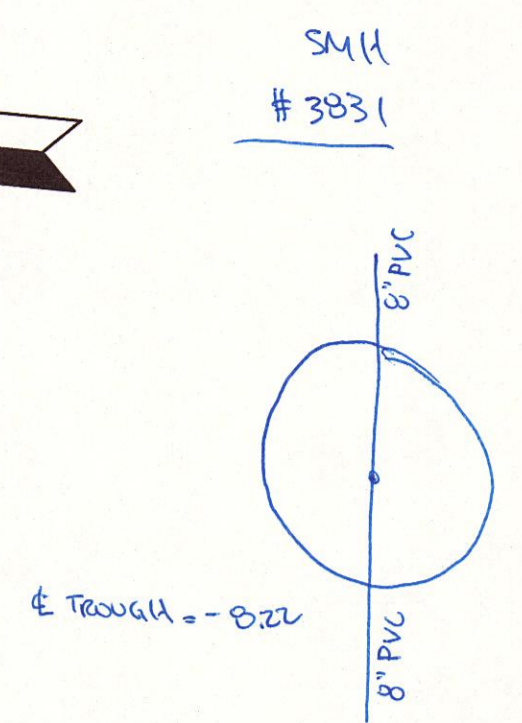
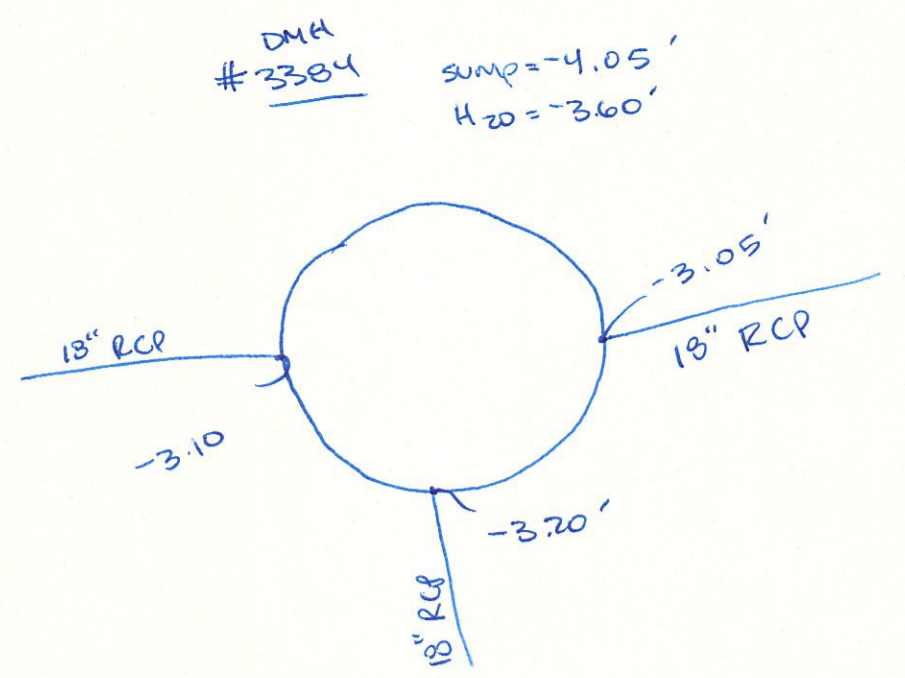
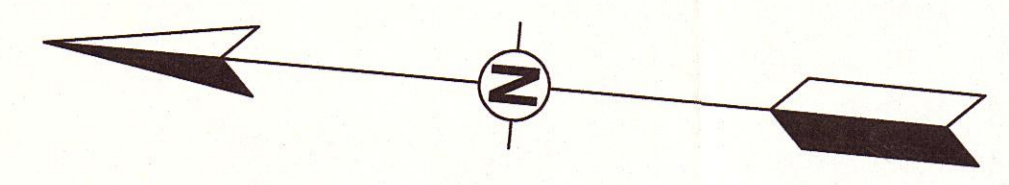


5-24-2021  
SB/PA

SCANNED



8  
N: 3061074.041'  
E: 724560.488'  
EL: 215.732'  
IR/CAP(SET)

WOODCREST DRIVE

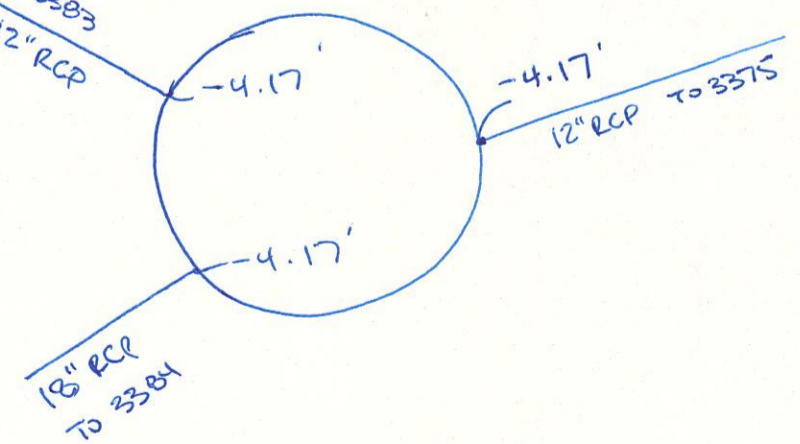
FISKE STREET

SCOTLAND DR

WATER  
N: 3061136.083'  
E: 724523.587'  
SB/DH(FND)FLUSH


INV=210.84  
18\"/>

DMH #3382  
Sump = -4.41'  
H<sub>2</sub>O = -4.27'

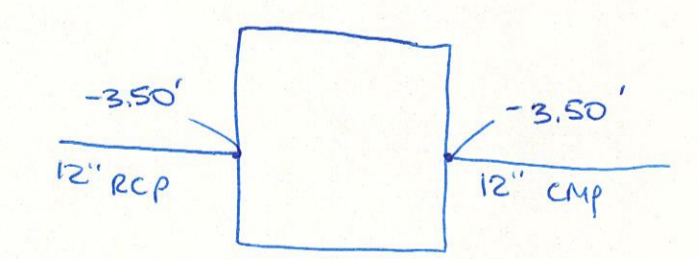


9  
N: 3060766.324'  
E: 724543.093'  
EL: 218.717'  
IR/CAP(SET)

#3765  
Sump = 7.00'  
H<sub>2</sub>O = -3.90'



#3786  
Sump = 4.40'  
H<sub>2</sub>O = -3.60'



<p>LIGHTHOUSE LAND SURVEYING, LLC 27 JEFFERSON STREET - TAUNTON, MASSACHUSETTS Tel. 508 - 824 - 6609 website: www.lighthouseandsurveying.com</p>	
PROJECT TASK:	INVERT SHEETS
PROJECT NAME:	FISKE ST - ANDOVER ST IMPROVEMENT PROJECT
CLIENT NAME:	BETA GROUP
SCALE: 1" = 20'	DATE: 05-19-2020
FIELD:	CALCS: CAD:
<p>SK <span style="font-size: 2em;">4</span> OF <span style="font-size: 2em;">7</span></p>	