
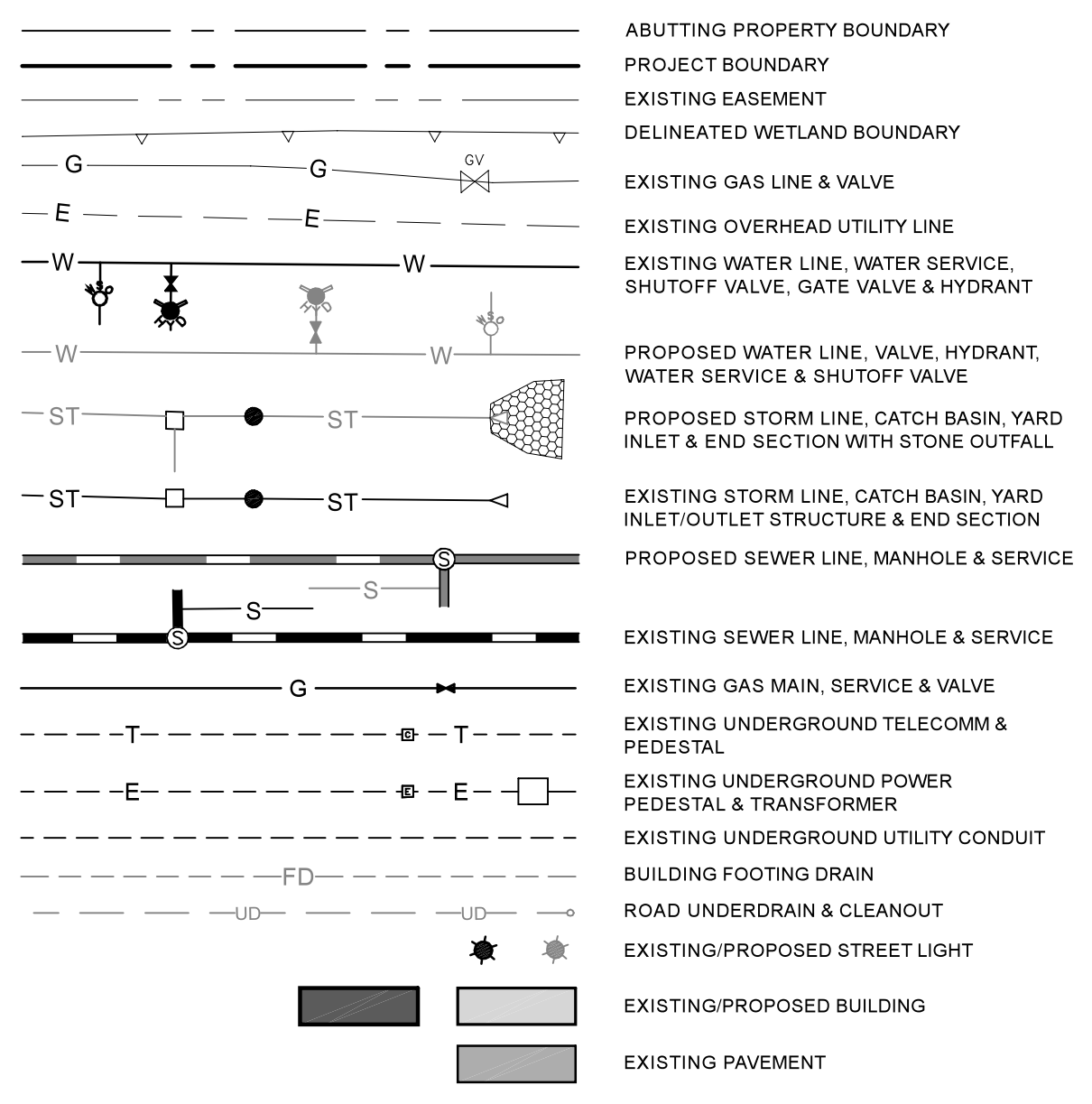


LEGEND



YARD INLET
RIM = 388.67
15" INV. OUT = 384.92

CB #75
RIM = 390.26
15" INV. IN = 384.43
15" INV. OUT = 384.34
6" INV. IN = 385.72
6" INV. OUT = 385.72

SMH #30
RIM ELEV. = 392.88
8" INV. OUT = 384.34

CB
RIM = 388.54
15" INV. IN = 384.33
15" INV. OUT = 384.29

CB #74
RIM ELEV. = 389.64
15" INV. IN = 384.14
15" INV. OUT = 384.06
6" INV. IN = 384.47
6" INV. OUT = 386.39

FD MANHOLE
RIM = 391.59
4" INV. IN = 381.34
6" INV. OUT = 381.34

SMH #31
RIM ELEV. = 390.86
8" INV. IN = 382.15
8" INV. OUT = 381.11

CB #73
RIM ELEV. = 389.52
15" INV. OUT = 384.35
6" INV. IN = 384.69
6" INV. OUT = 386.35

FD MANHOLE
RIM ELEV. = 386.66
6" INV. IN = 376.24 (S)
6" INV. IN = 377.33 (SW)
6" INV. IN = 378.74 (NW)
8" INV. OUT = 375.24

THIS PLAN WAS REVISED IN NOVEMBER 2017 TO SHOW THE RECORD HORIZONTAL LOCATIONS AND TIES TO THE FOLLOWING ITEMS:

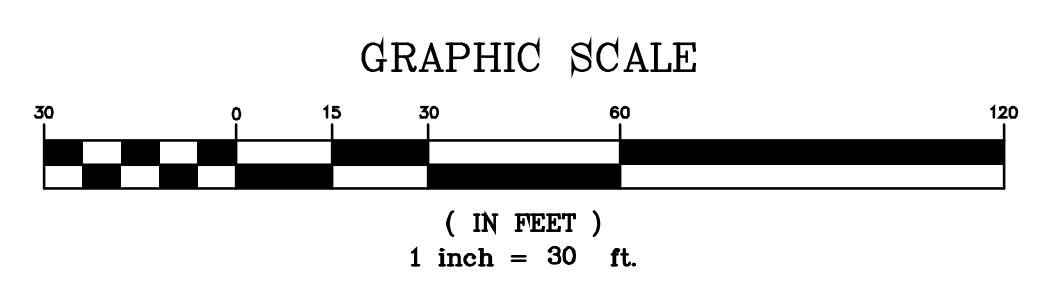
- HYDRANTS, VALVES, CURB STOPS

THIS PLAN WAS REVISED IN NOVEMBER 2018 TO SHOW THE RECORD HORIZONTAL LOCATIONS OF THE FOLLOWING ITEMS:

- SANITARY MANHOLES, SEWER MAINS & SERVICES
- STORM MAHOLES, CATCH BASINS & STORM PIPES
- WATERMAIN, WATER SERVICES
- GAS MAINS, GAS SERVICES & GAS VALVES
- UNDERGROUND ELECTRIC, CABLE & TELECOMM. CONDUITS
- TRANSFORMER PADS, ELECTRIC PEDESTALS, CABLE PEDESTALS & TELECOMM. PEDESTALS
- LIGHT POLES

THIS PLAN WAS REVISED IN NOVEMBER 2018 TO SHOW THE RECORD VERTICAL ELEVATIONS OF THE FOLLOWING ITEMS:

- SANITARY MANHOLE RIMS, SEWER MAIN INVERTS
- STORM MANHOLE RIMS, CATCH BASIN RIMS/GRATES, STORM PIPE INVERTS



WILLISTON DISCRETIONARY PERMIT DP-09-01
TAX PARCEL # 08:104:010, 08:143:002,004, & 010

REVISIONS		# OF SHEETS
THESE PLANS WITH LATEST REVISIONS SHOULD ONLY BE USED FOR THE PURPOSE SHOWN BELOW:		
<input type="checkbox"/> SKETCH/CONCEPT		
<input type="checkbox"/> PRELIMINARY		
<input type="checkbox"/> FINAL		
<input checked="" type="checkbox"/> RECORD DRAWING		
FINNEY CROSSING A PLANNED UNIT DEVELOPMENT WILLISTON, VERMONT		proj. no. 01-087 survey L&D design DJG/ABR drawn L&D checked DJG/ABR date 11/27/17 scale AS SHOWN sht. no.
- PLAN - MAIDSTONE LANE		
		R8B