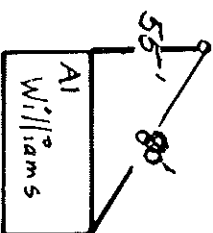


Route 2A

7-606

Drest

DRUG STORE
CROSSING



3/4" C.U.D.
TAP


MCDONNALD

HALNES


POSSIBLE

M + N = 33 R/A

IRISH



end



3 #GMP#10-59'5"

Mt. View Rd

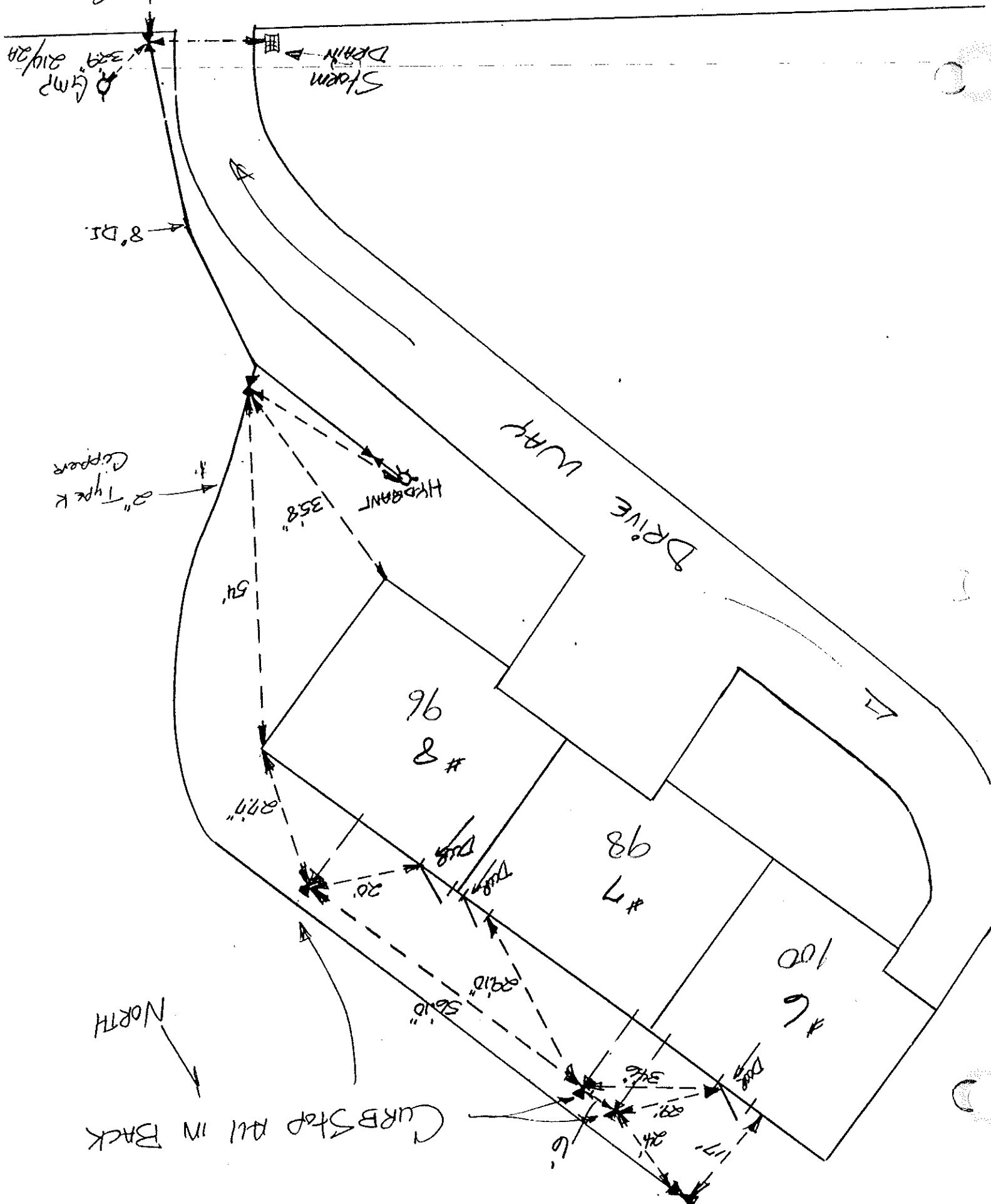
93'0"

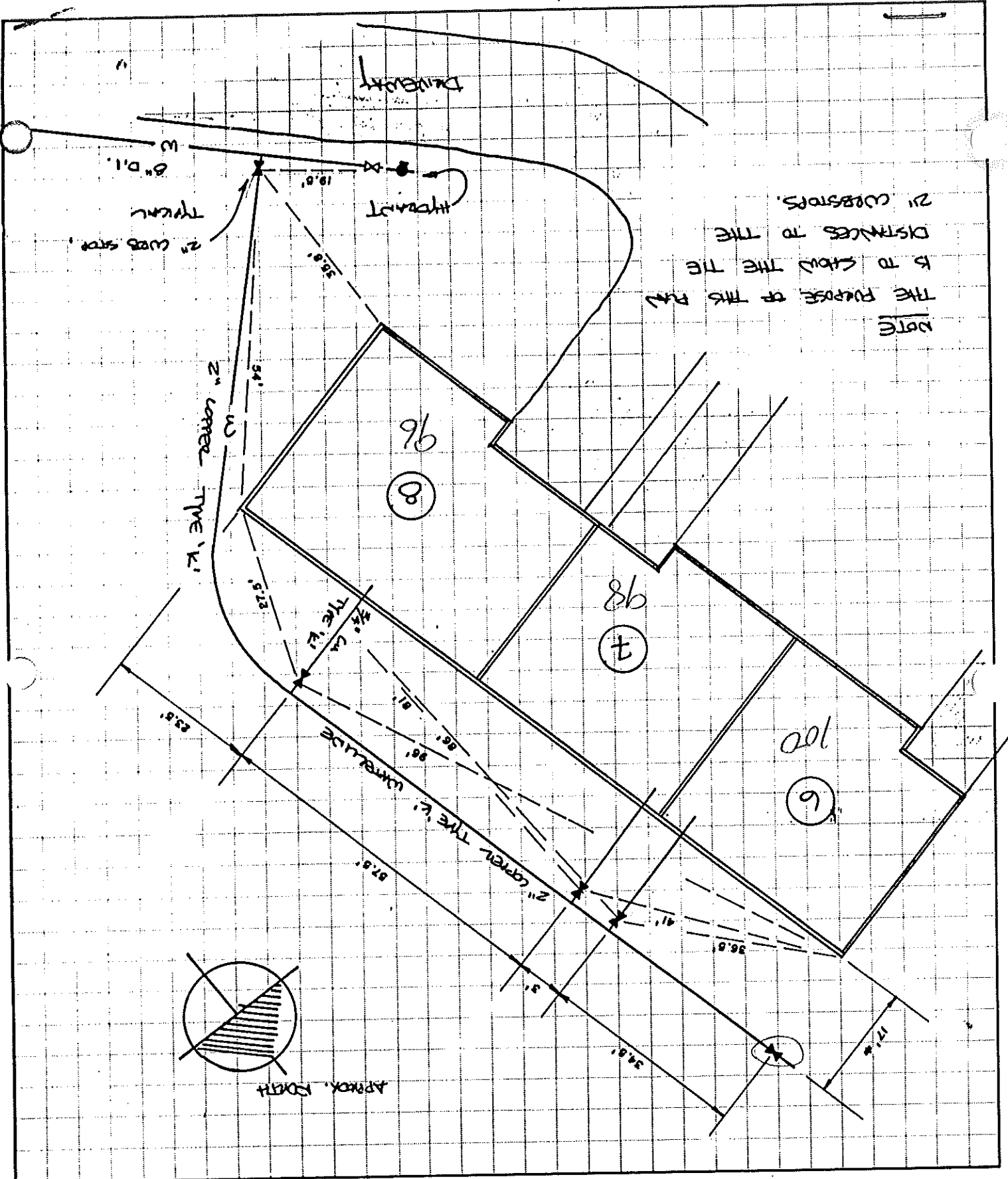
10 #GMP#10

Rt 2A

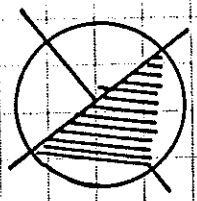
Industrial
Bvd

#16 Mt View Rd.





NOTE
 THE PURPOSE OF THIS PLAN
 IS TO SHOW THE TIE
 DISTANCES TO THE
 2" CURBS.

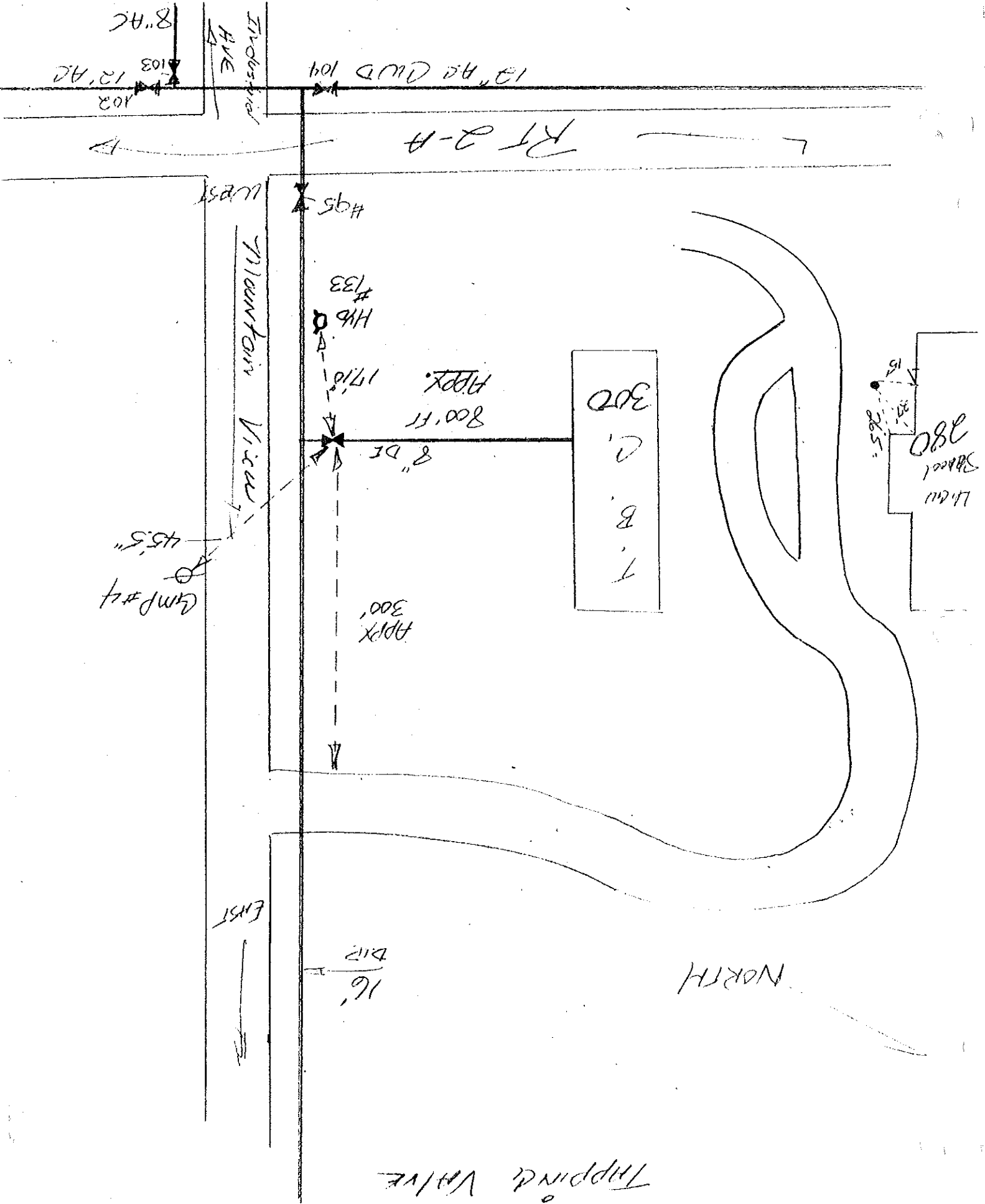


APPROX. SOUTH

JOB NO. _____
 SHEET NO. _____ OF _____
 CALCULATED BY WJD DATE _____
 CHECKED BY RST DATE _____
 SCALE N.T.S.

TRUDELL
 CONSULTING ENGINEERS, INC.
 14 Blair Park Road, P.O. Box 308
 WILLISTON, VERMONT 05495

NORMANDY MANOR



8" AC
 12" AC
 103
 102

12" AC QUD 104

RT 2-A

WEST
 Mountain View

#95
 #133
 HH
 1710
 8" DI

APPR. 800' FT

300
 T
 B
 C

280
 School
 14' x 11'

45.5"
 GMP #4

APPR 300'

EAST

16" DI

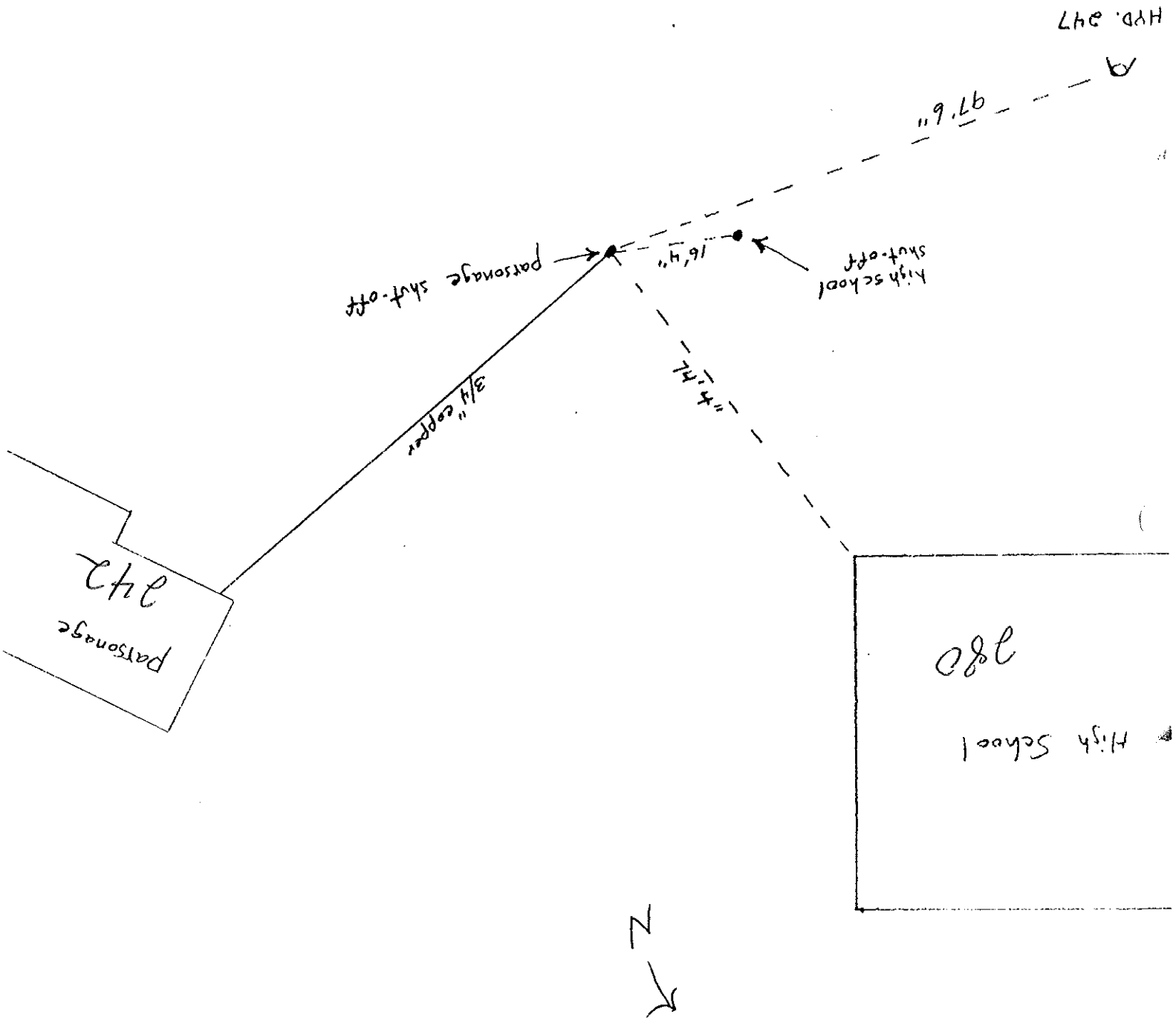
NORTH

TAPPING VALVE

CHURCH

FAMILY DPH 121

TRINITY BAPTIST CHURCH
(parsonage)



Drive

HYD. 247

97.6"

16'4"

High school shut-off

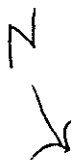
parsonage shut-off

3/4" copper

parsonage
242

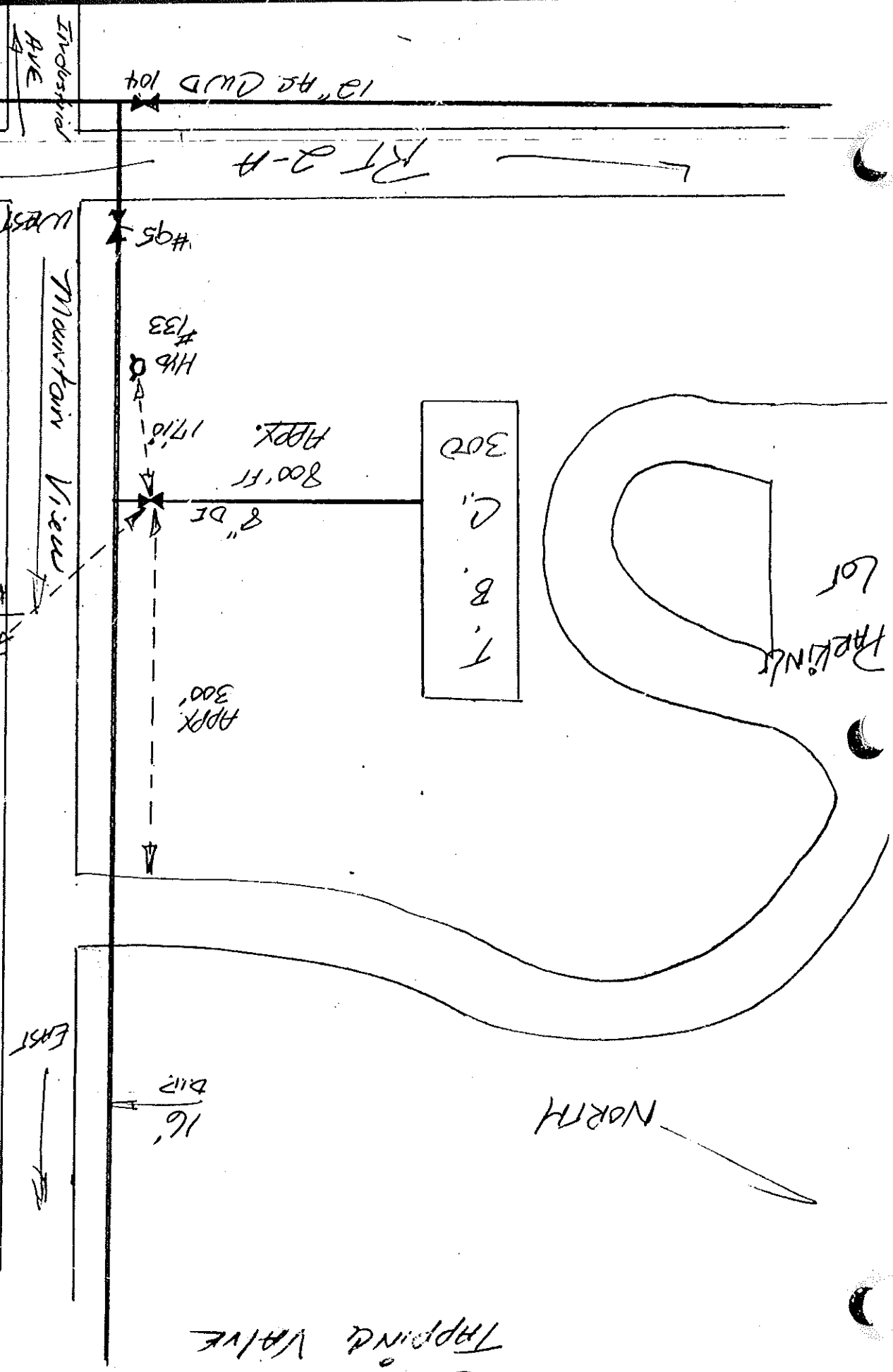
280

High School



TRINITY BAPTIST
CHURCH
TAPPING VALVE

NORTH



RT 2-A

Industrial
Ave

Church

8' DI

67' 3"

88' 9"

Hydrop

16' DI

Trinity Baptist Church + School

W ↔ E

→ Drive

Mt. View Rd

pole #4

E ←

→ W



IBEE

ELECTRIC METER

465

49

#98

Trinity
Baptist
Church
"New Personage"
85 Mt. View Rd
425

METER
Address
X
T.B. Church

Mt. View Rd.

16" DI

19'6" from edge of pavement

6' 10 #12

3/4 copper

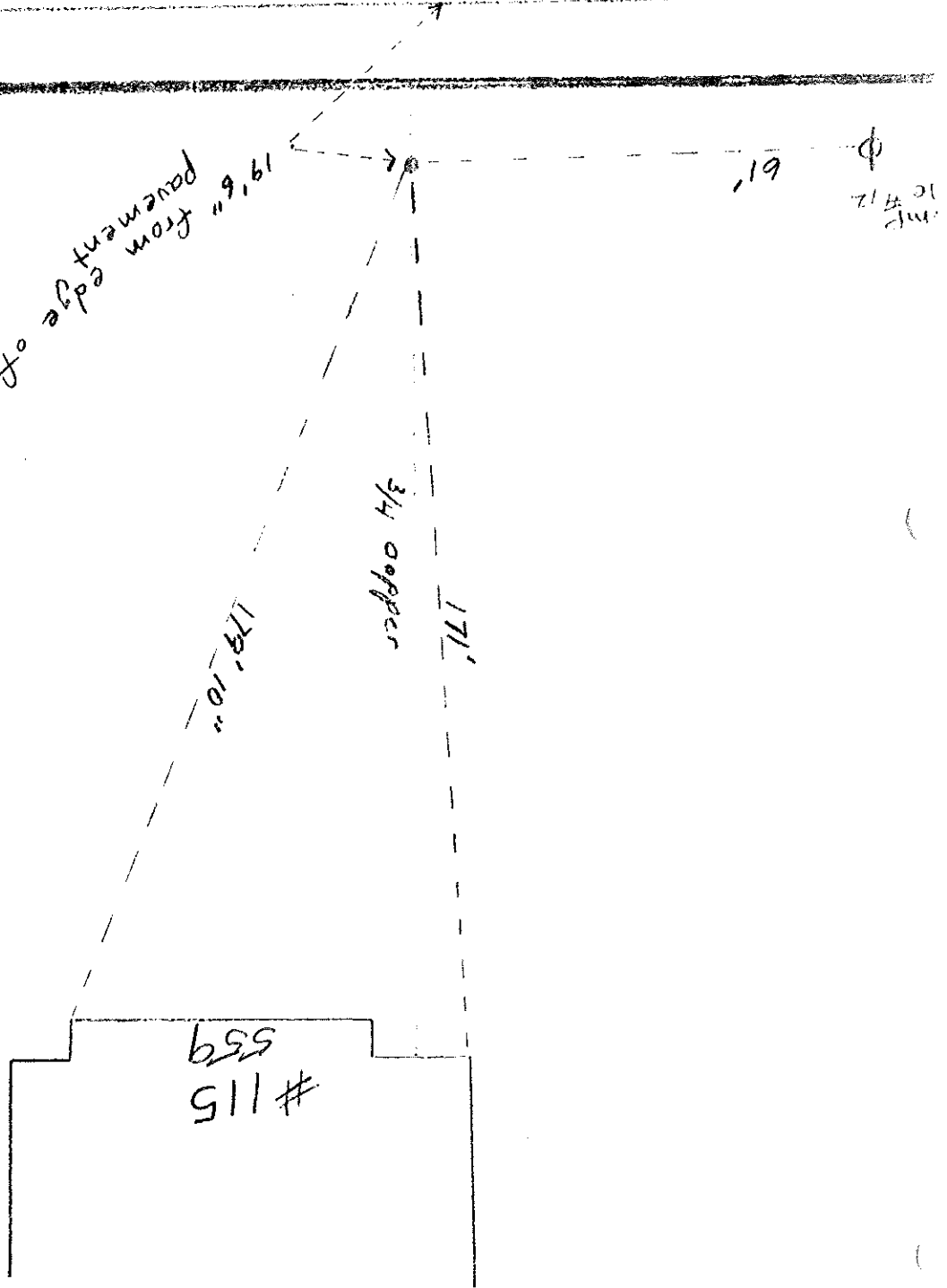
179'10"

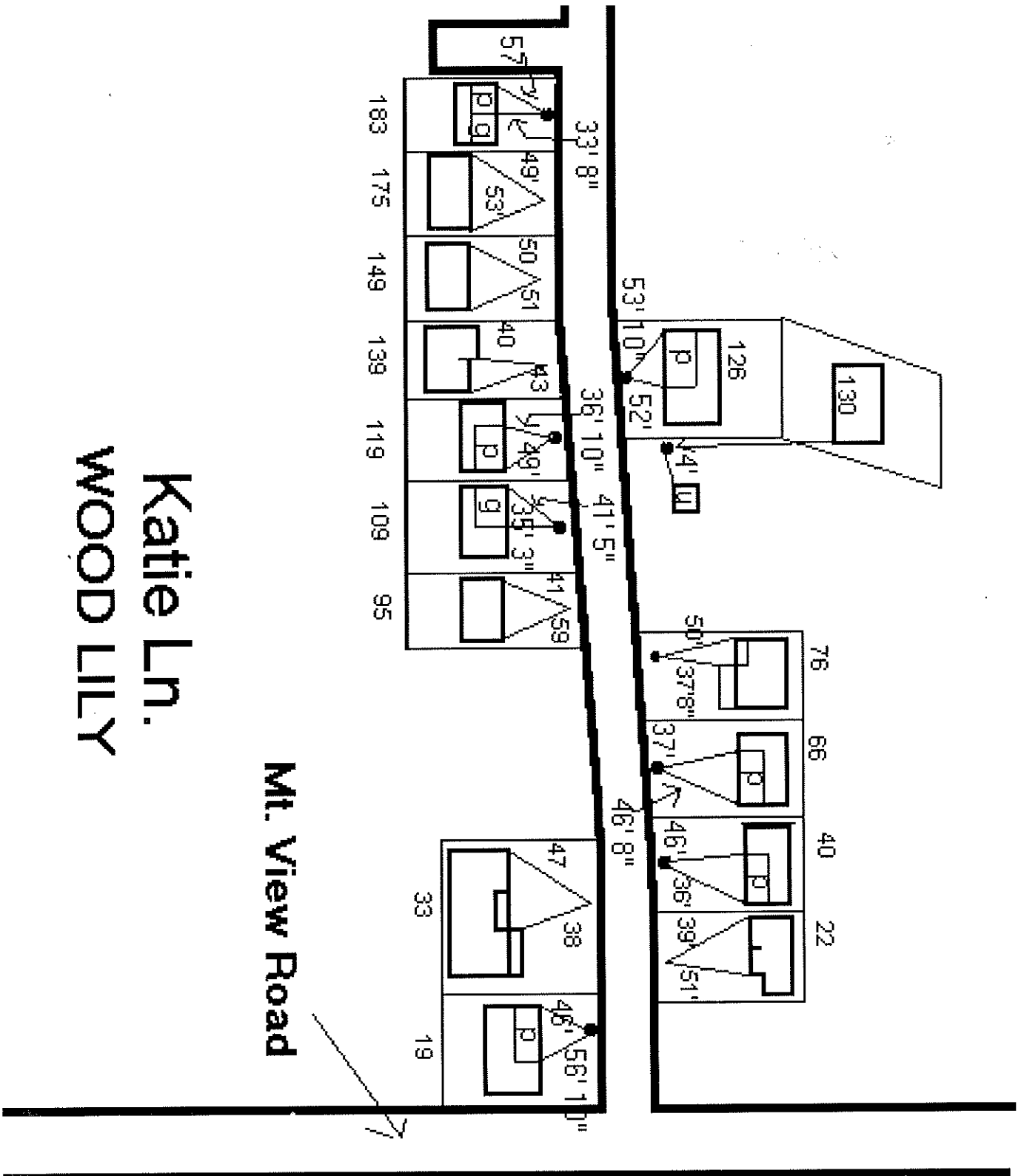
171'

#115
559

115 Mt. View Rd.

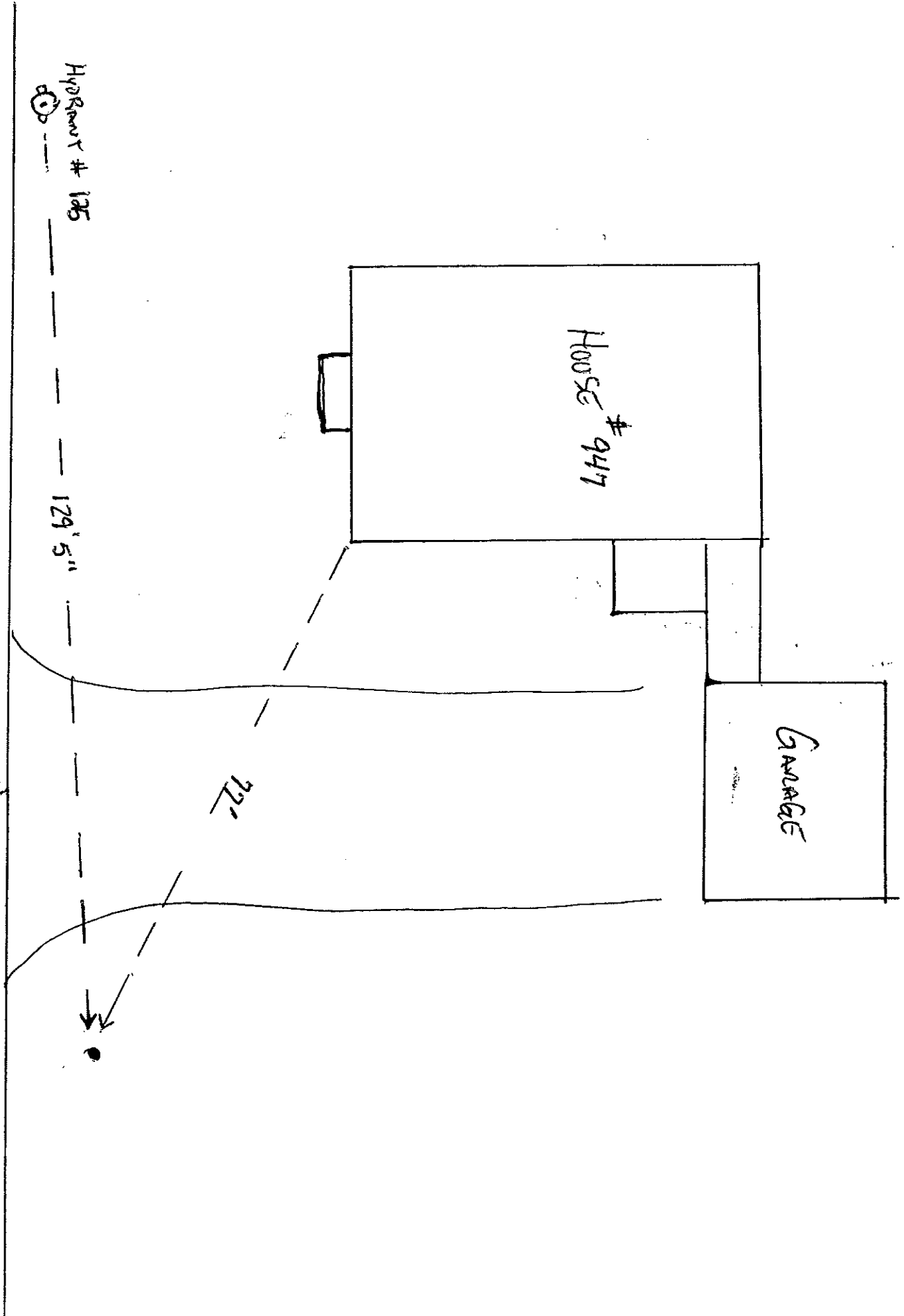
Ed Pagar





Katie Ln.
WOOD LILY

Mt. View Road



TO RTA ← Mountain View Road



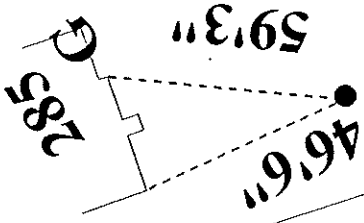
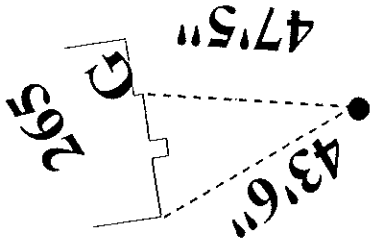
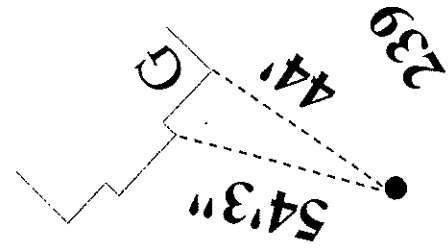
To Mountain View Rd.

Brennan Woods Dr.

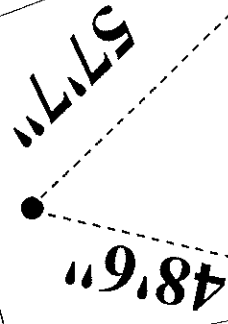
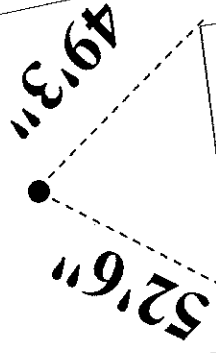
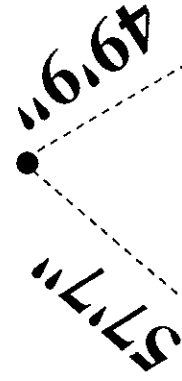
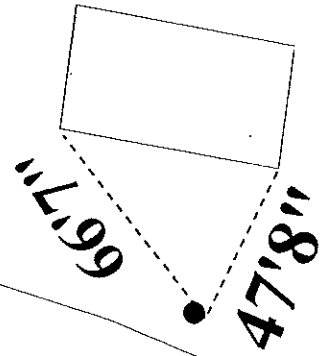
Hanon Dr.

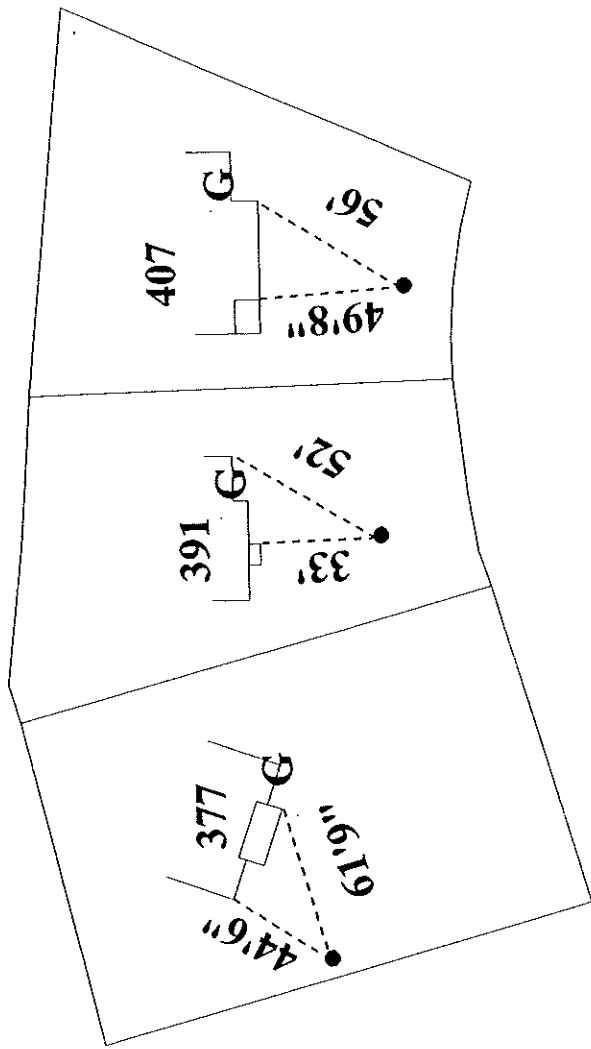


Hanon Dr.

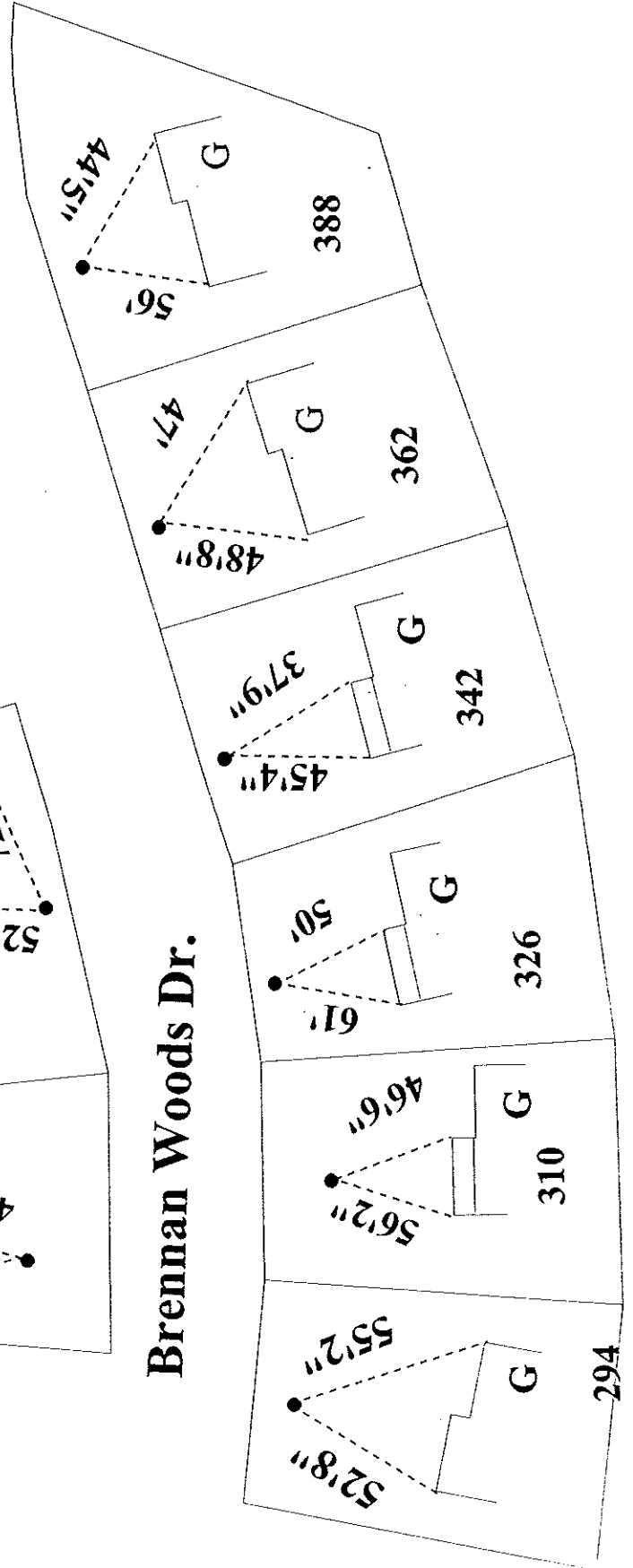
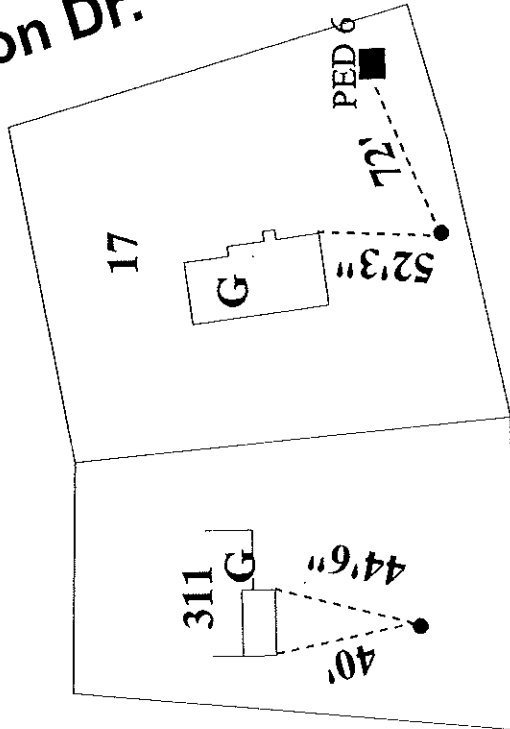


Brennan Woods Dr.

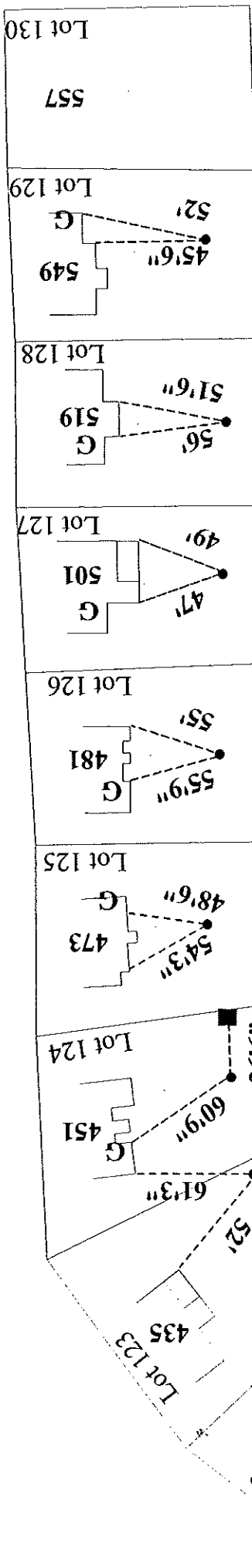




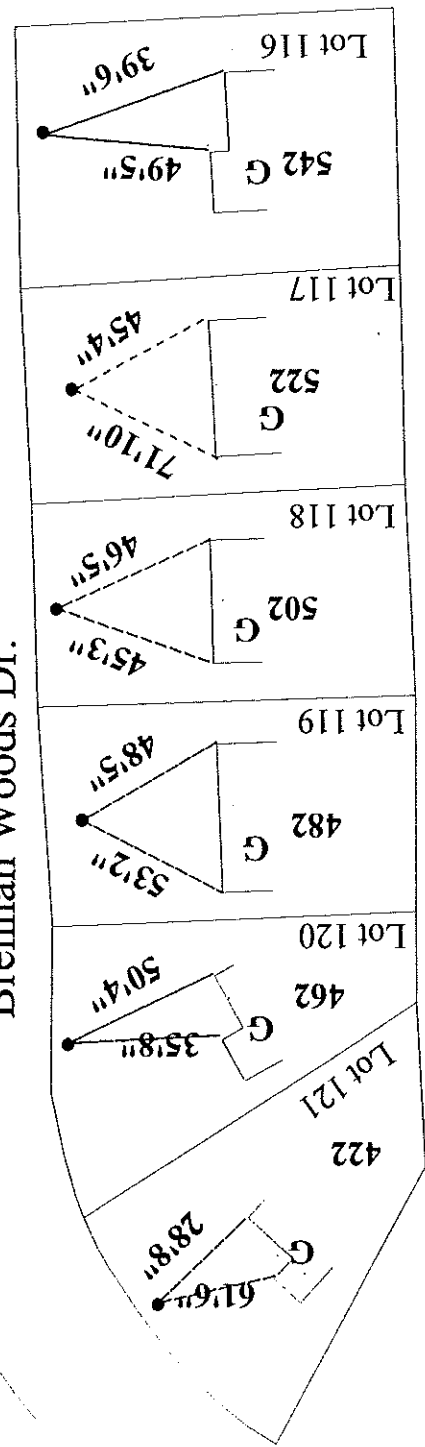
Hanon Dr.

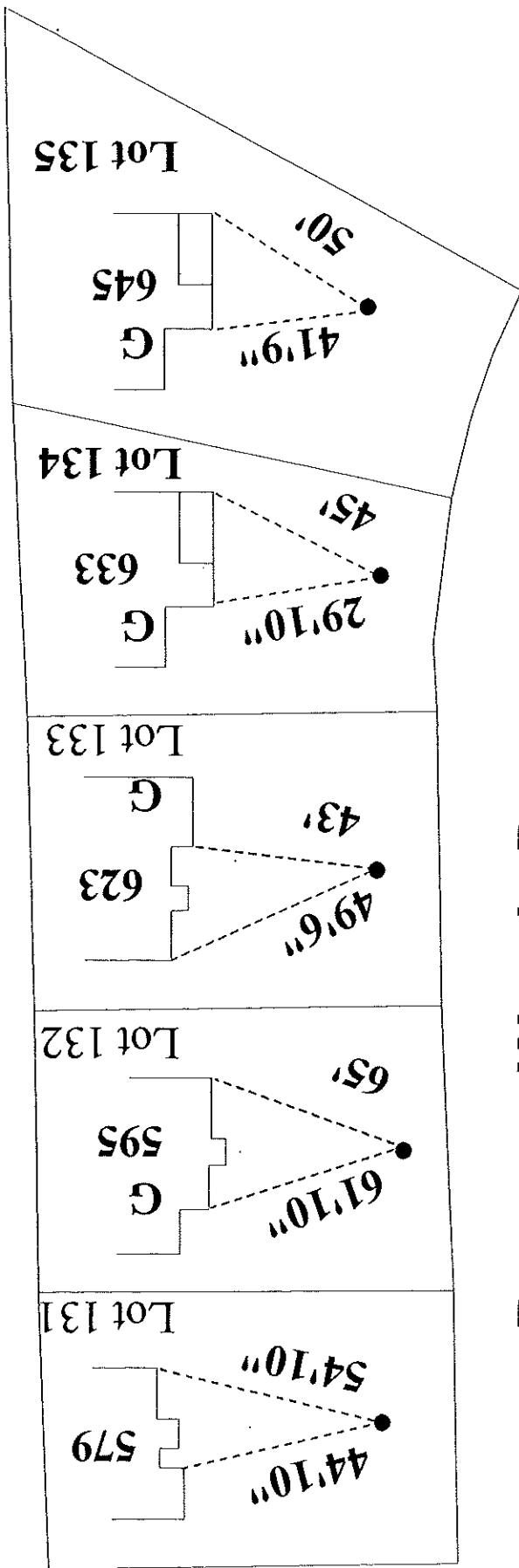


Brennan Woods Dr.

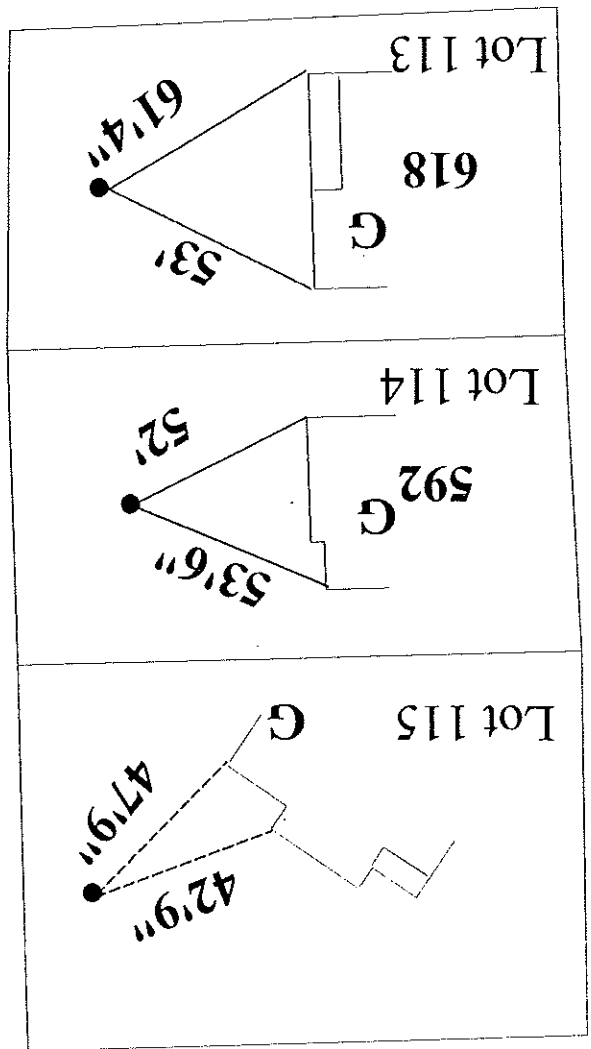


Brennan Woods Dr.

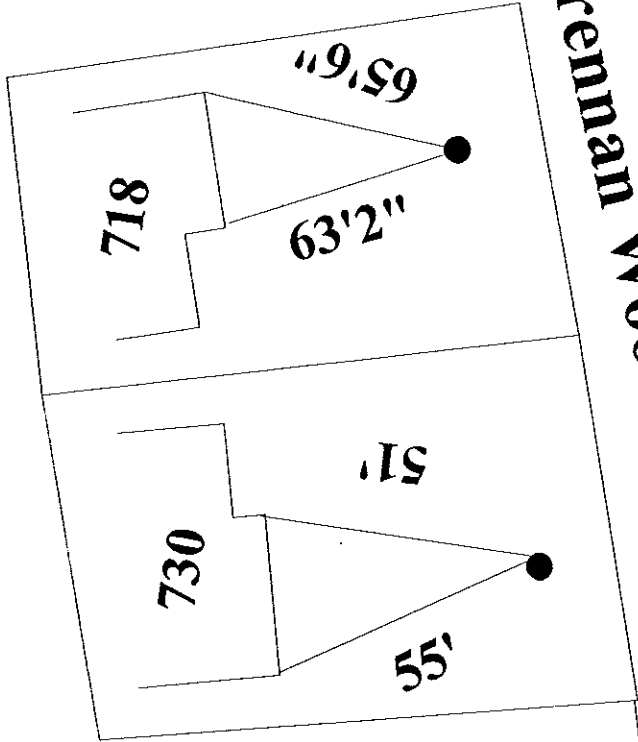




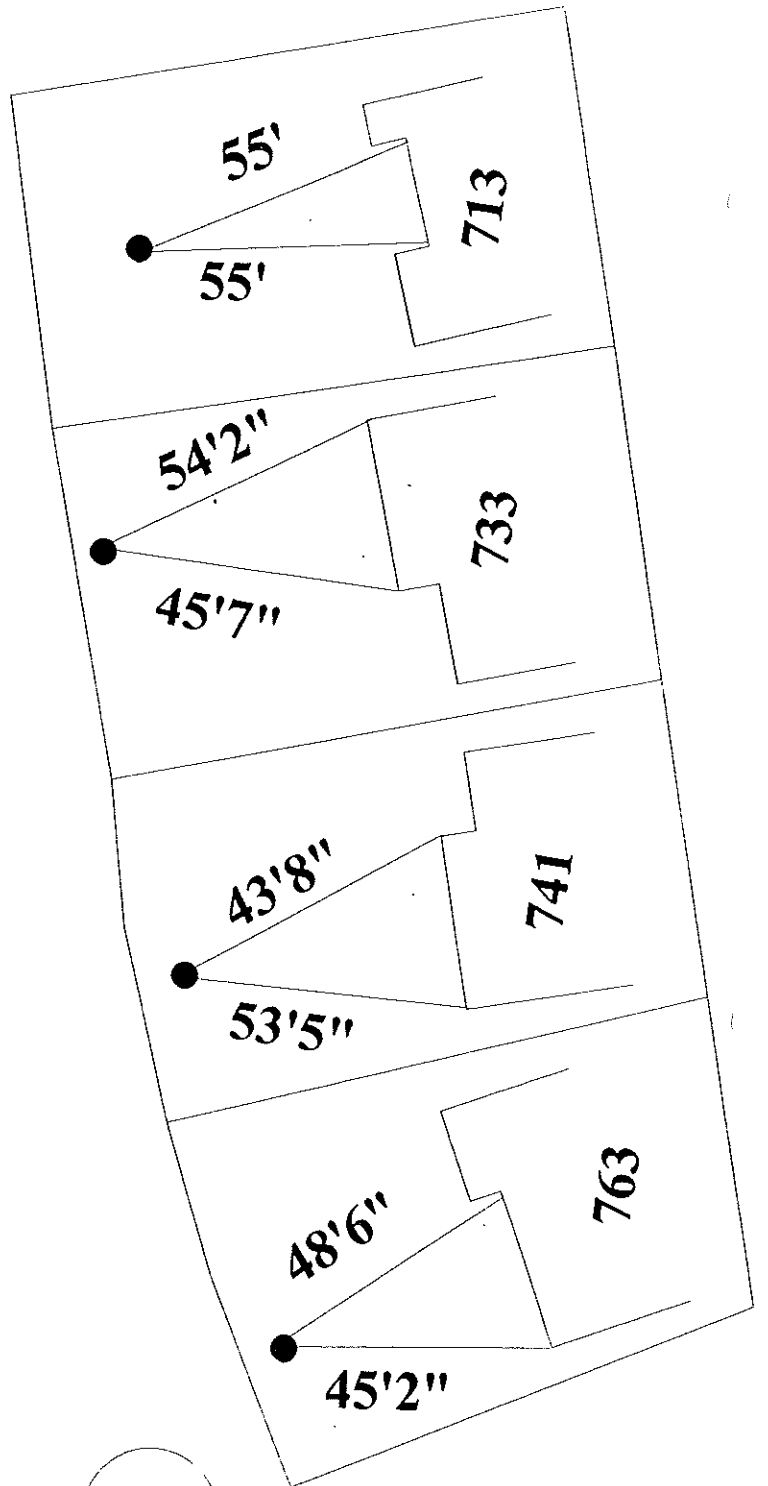
Brennan Woods Dr.



**To
Casey Ln.>>>**

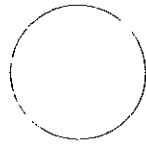


Brennan Woods Dr.

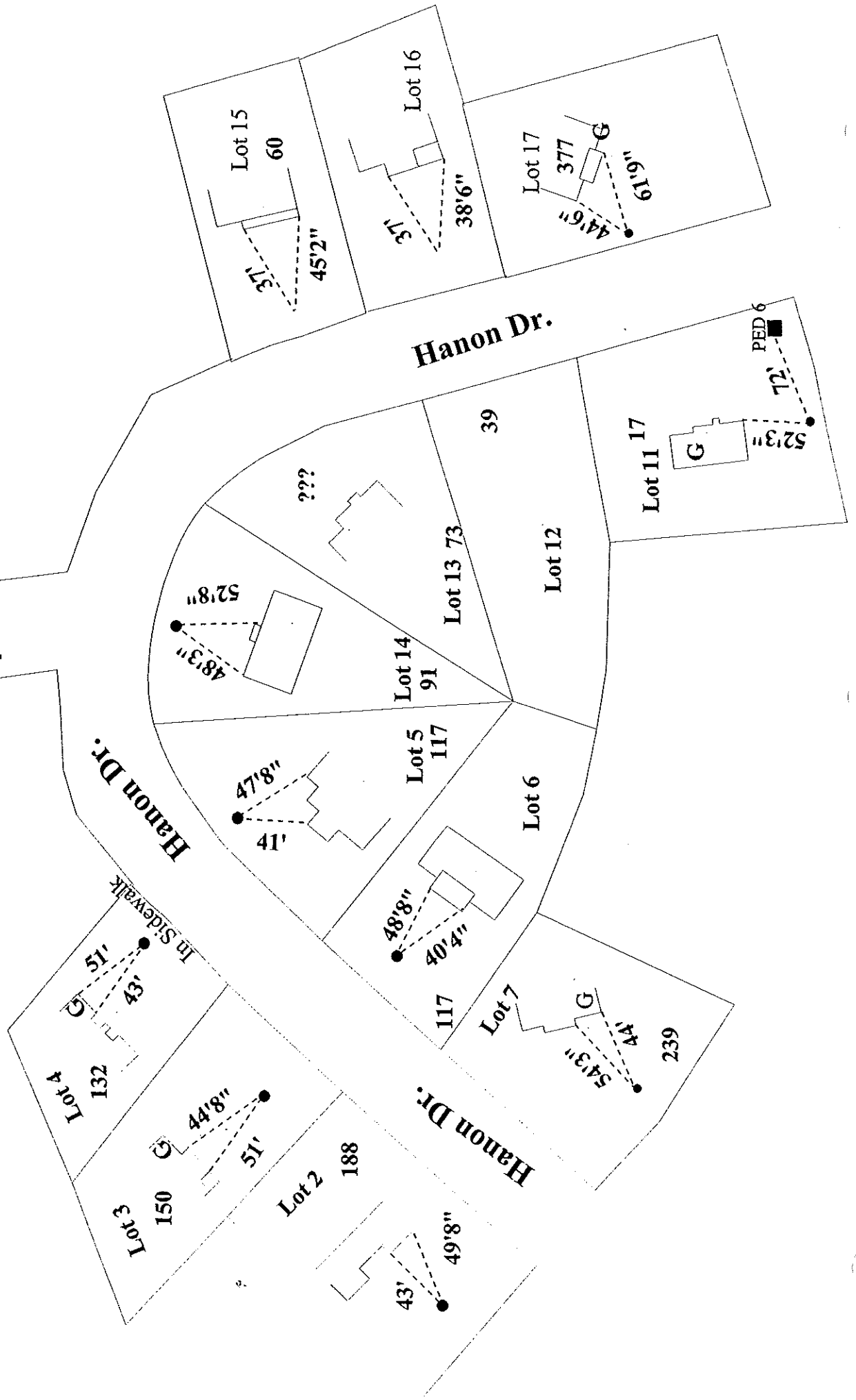


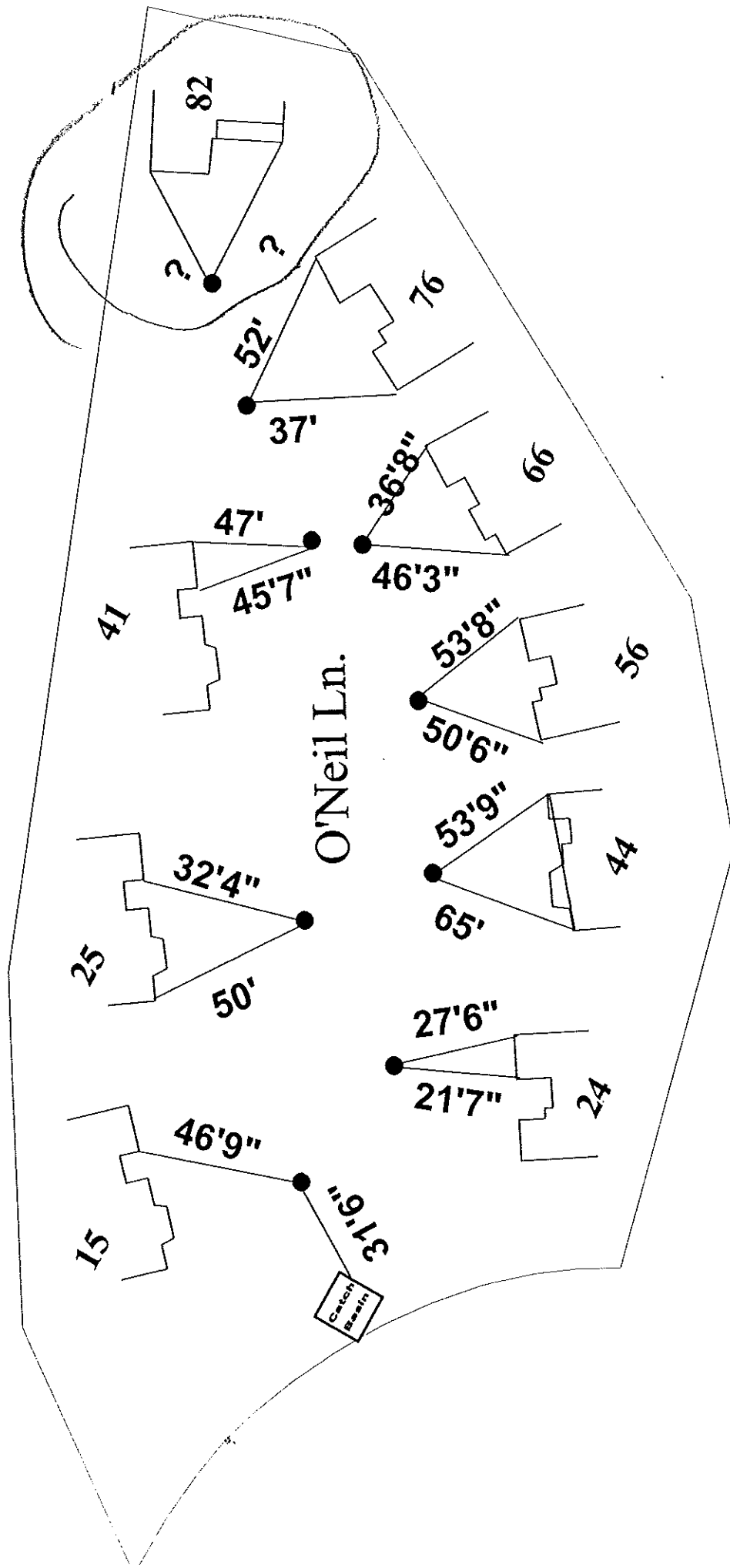
Hanon Dr.

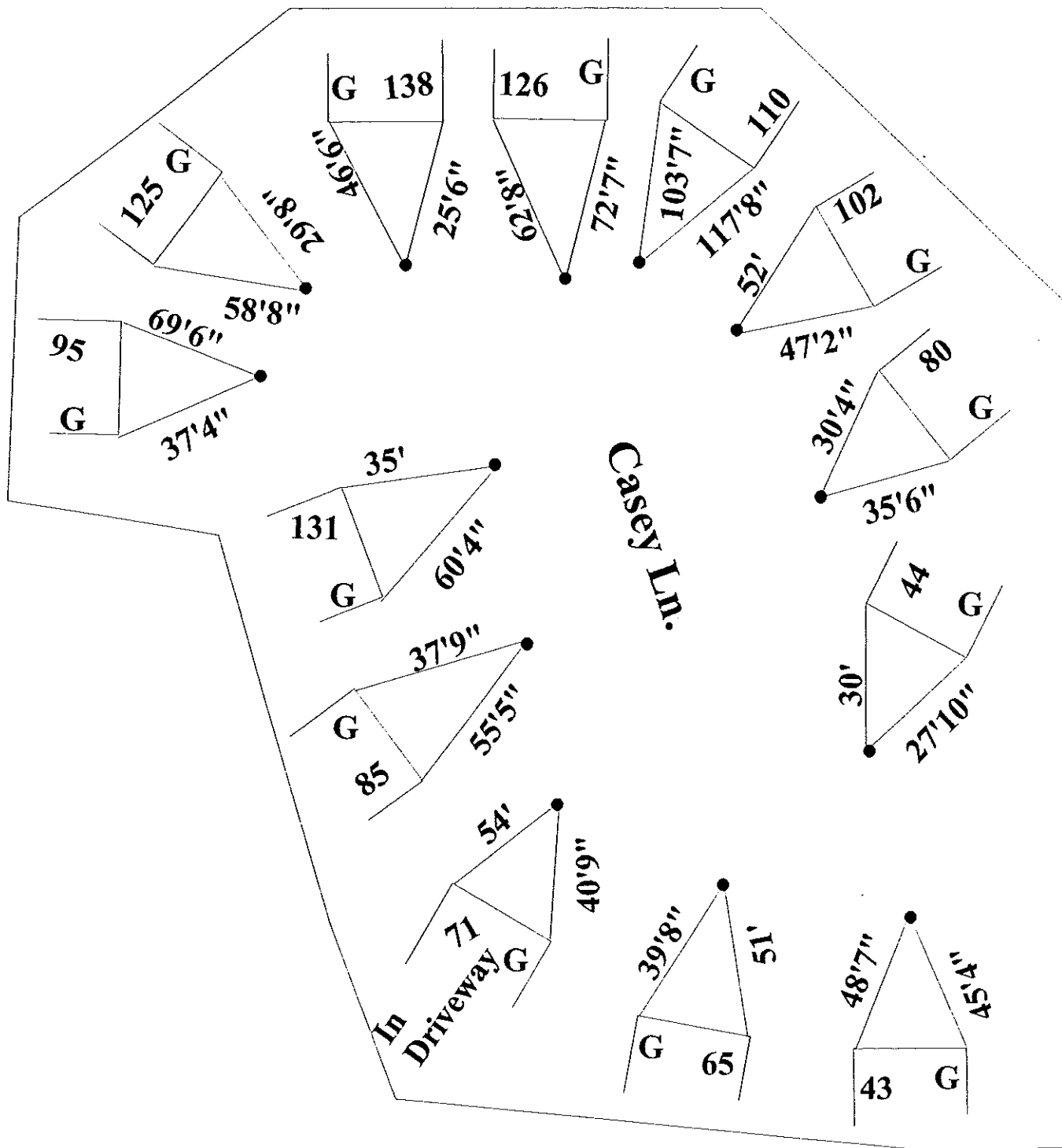
Chamberlin Ln.

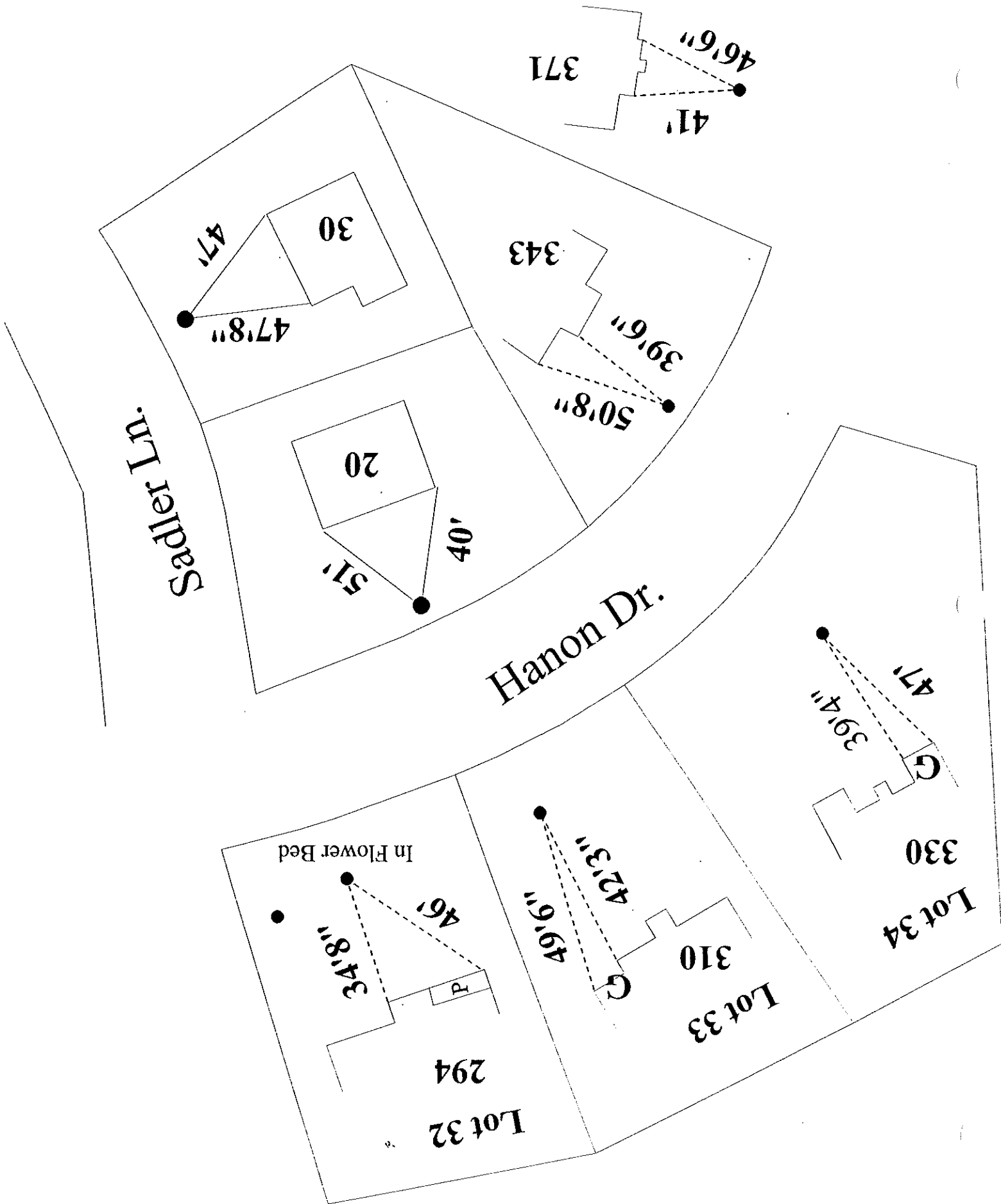


O'Neil Ln.



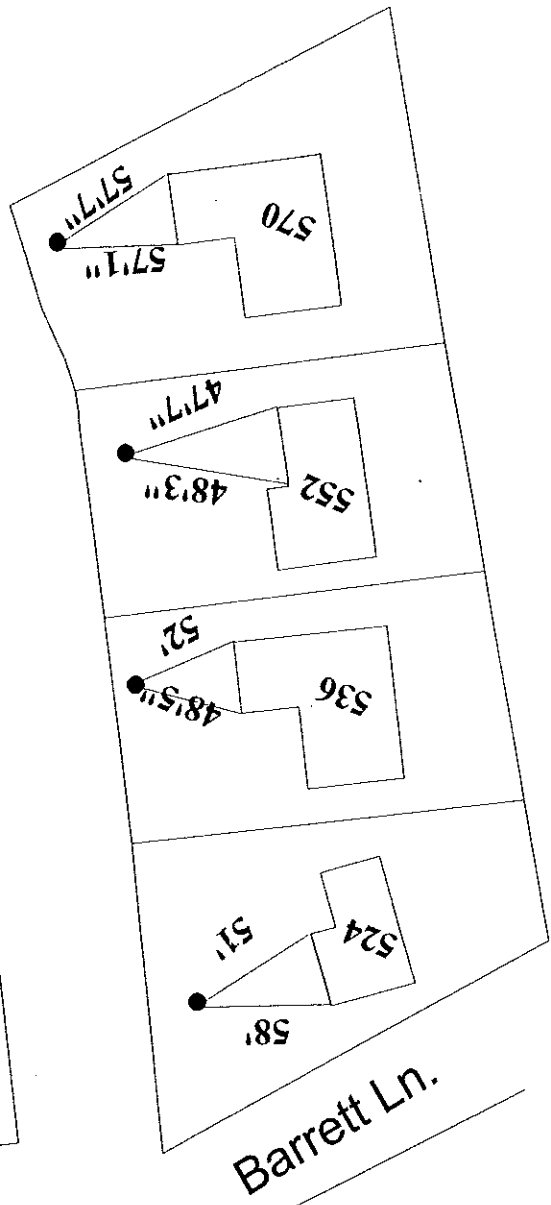
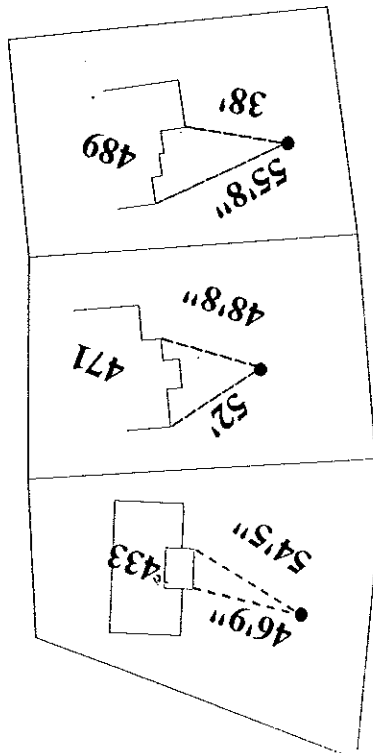
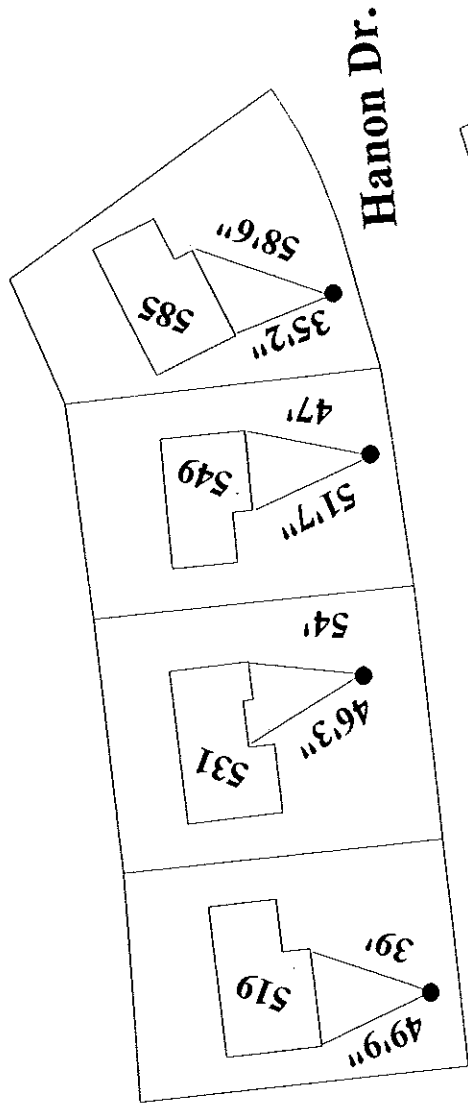




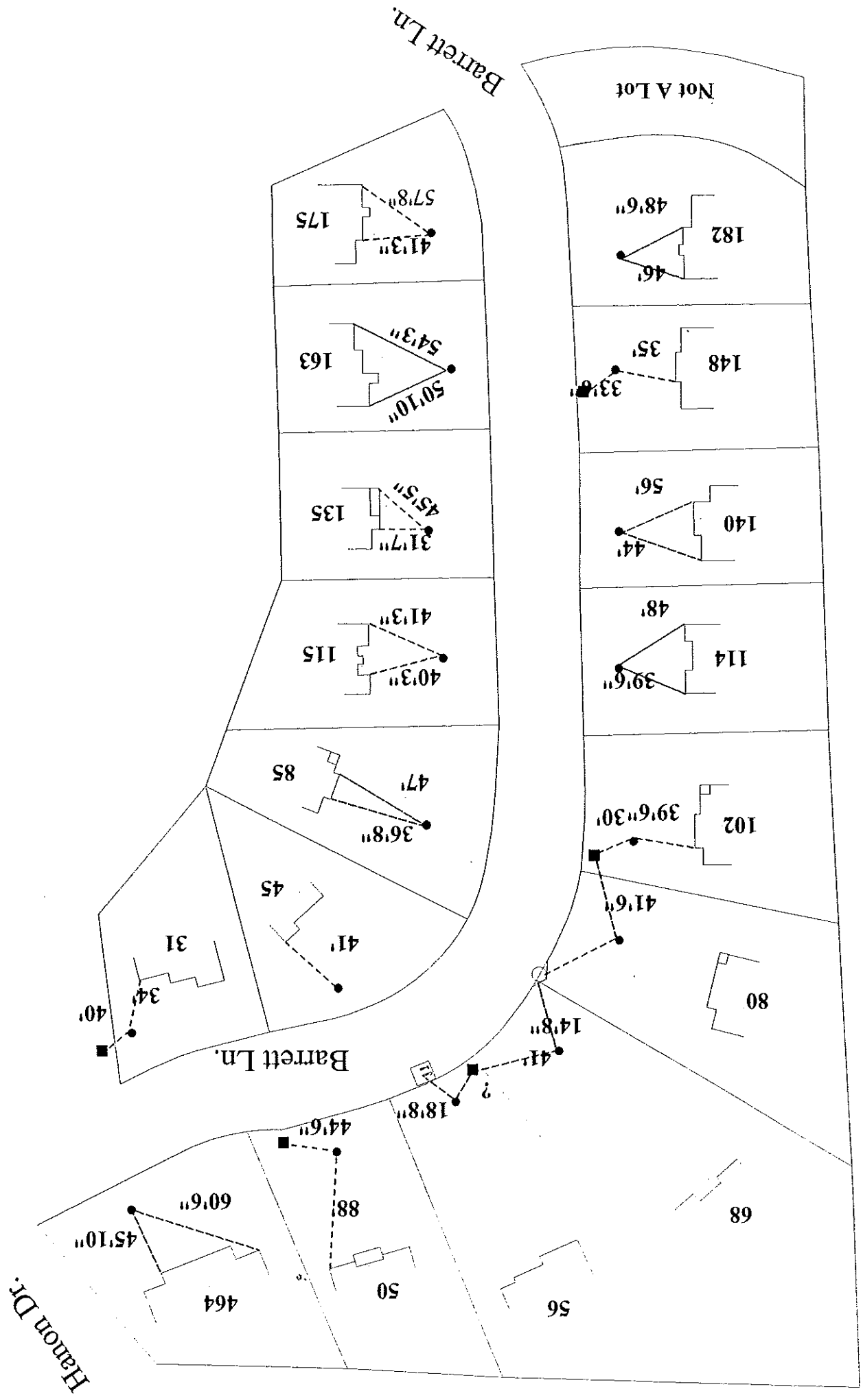


Pool

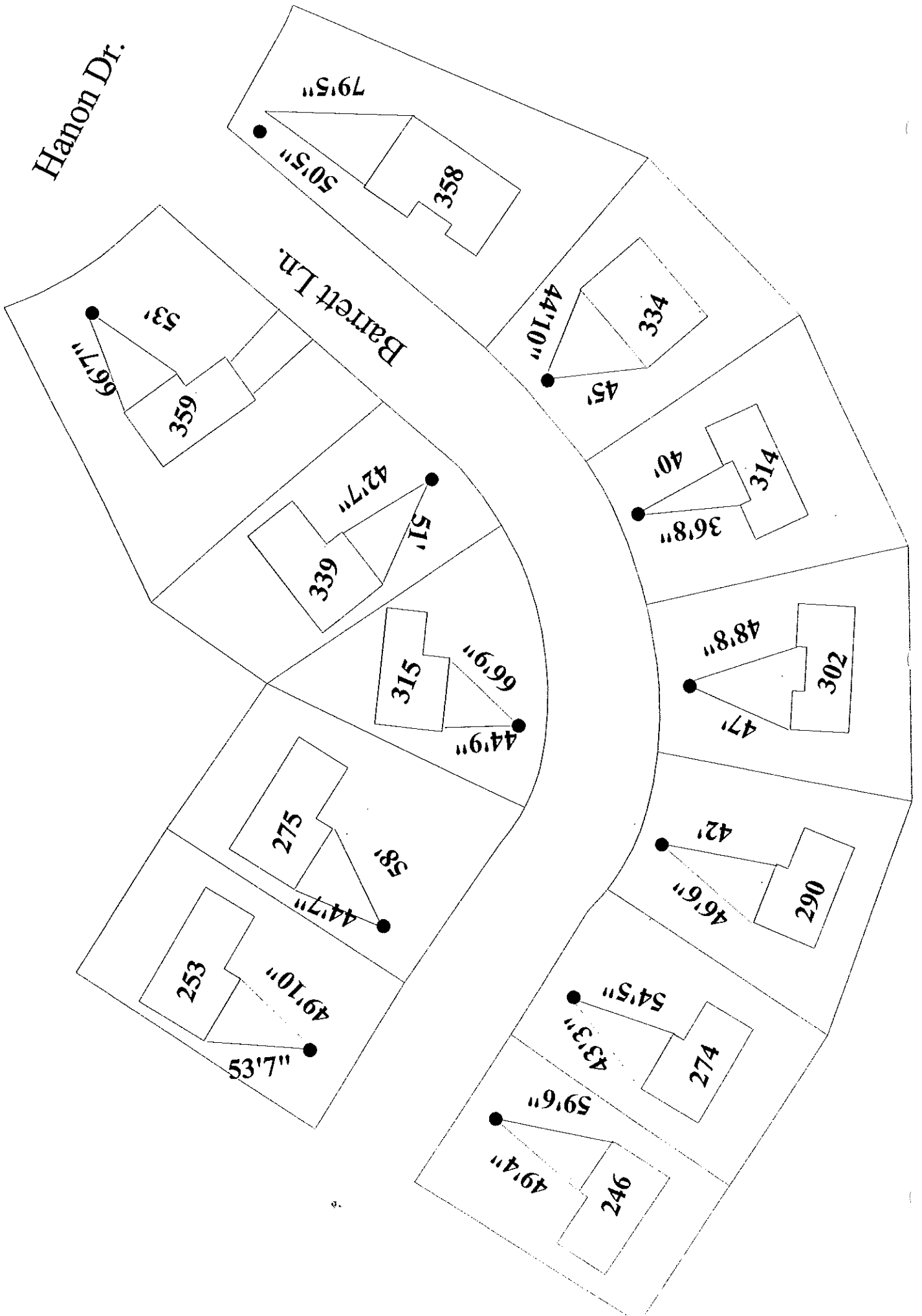


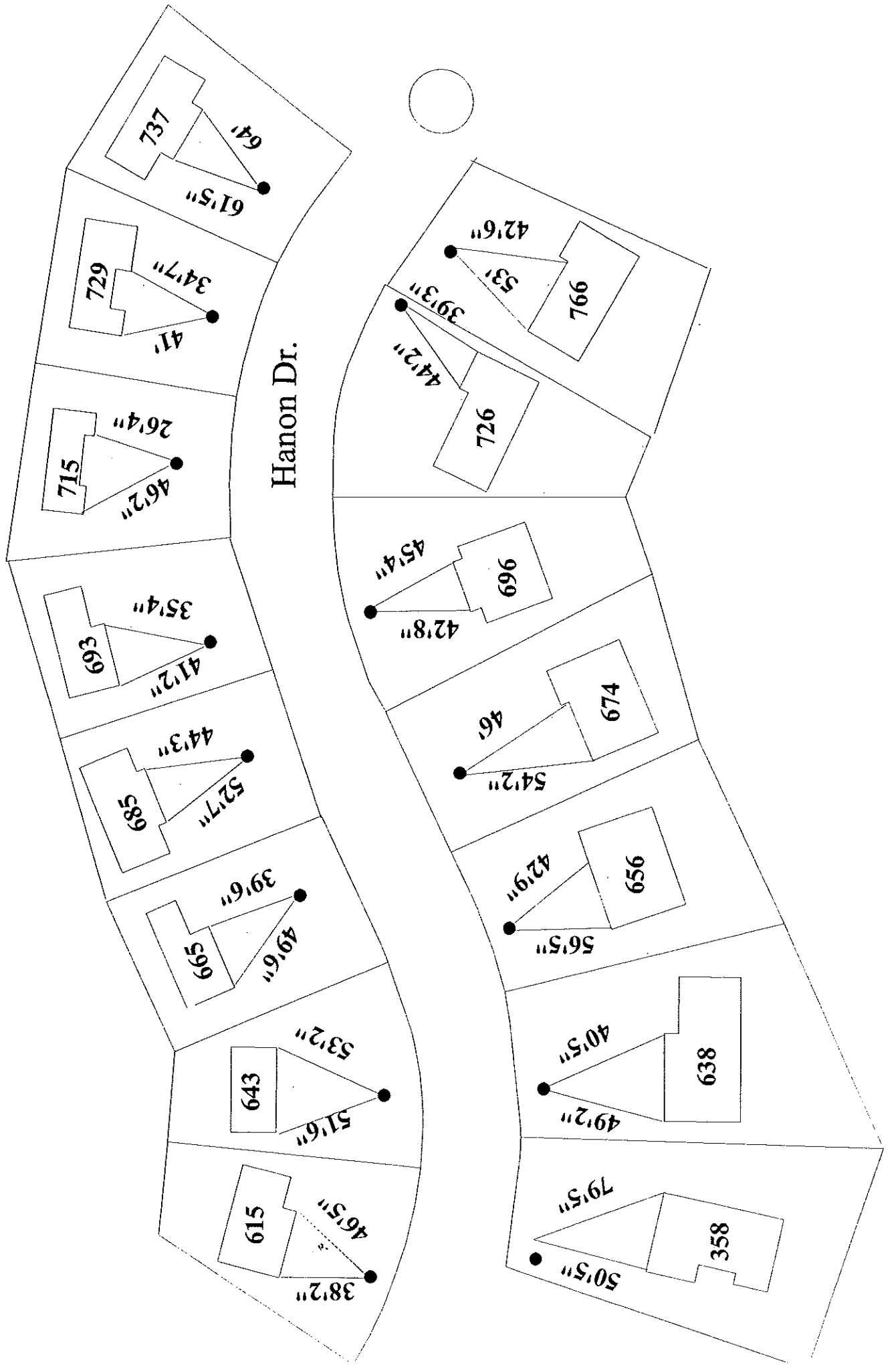


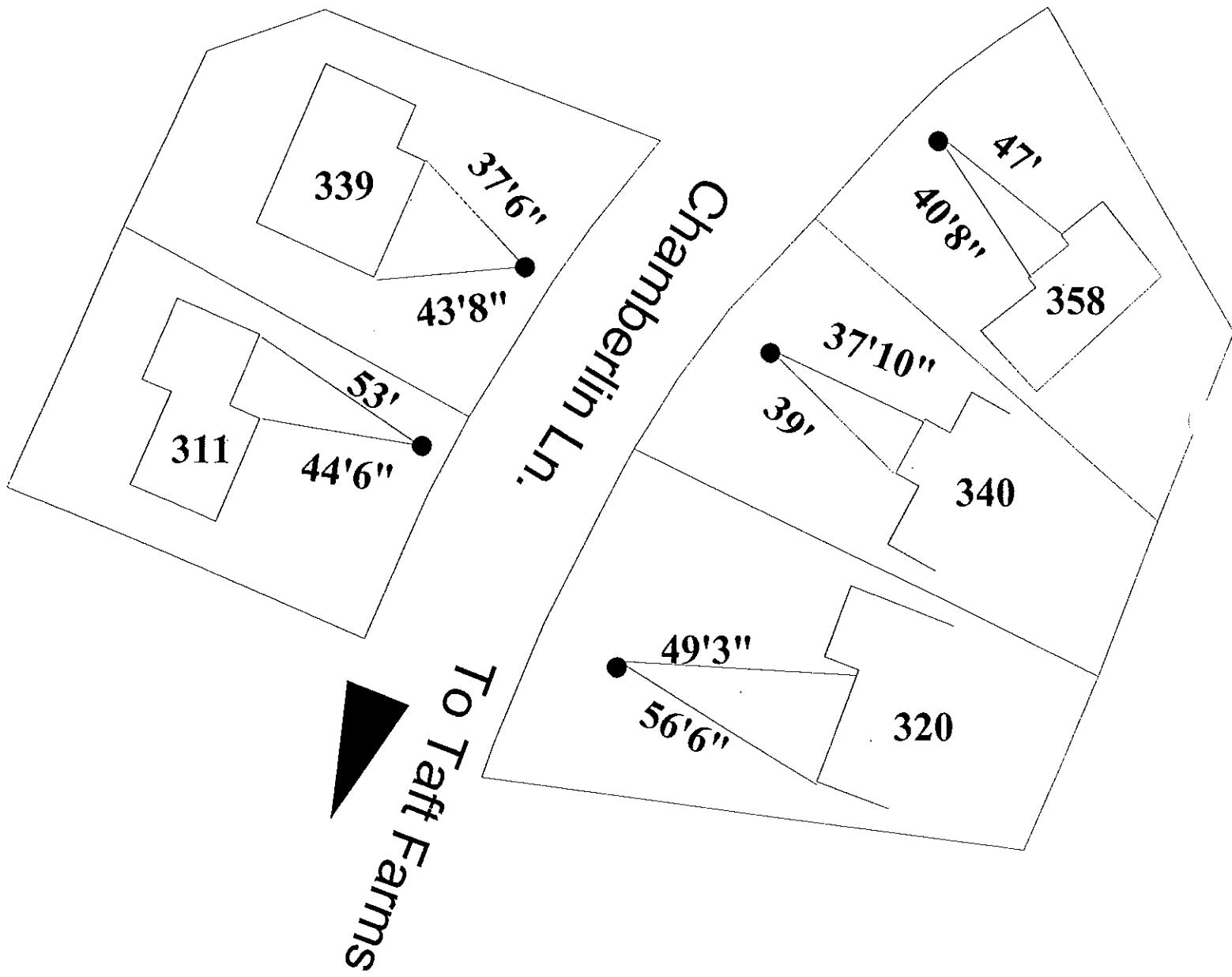
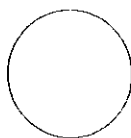
Hanon Dr.

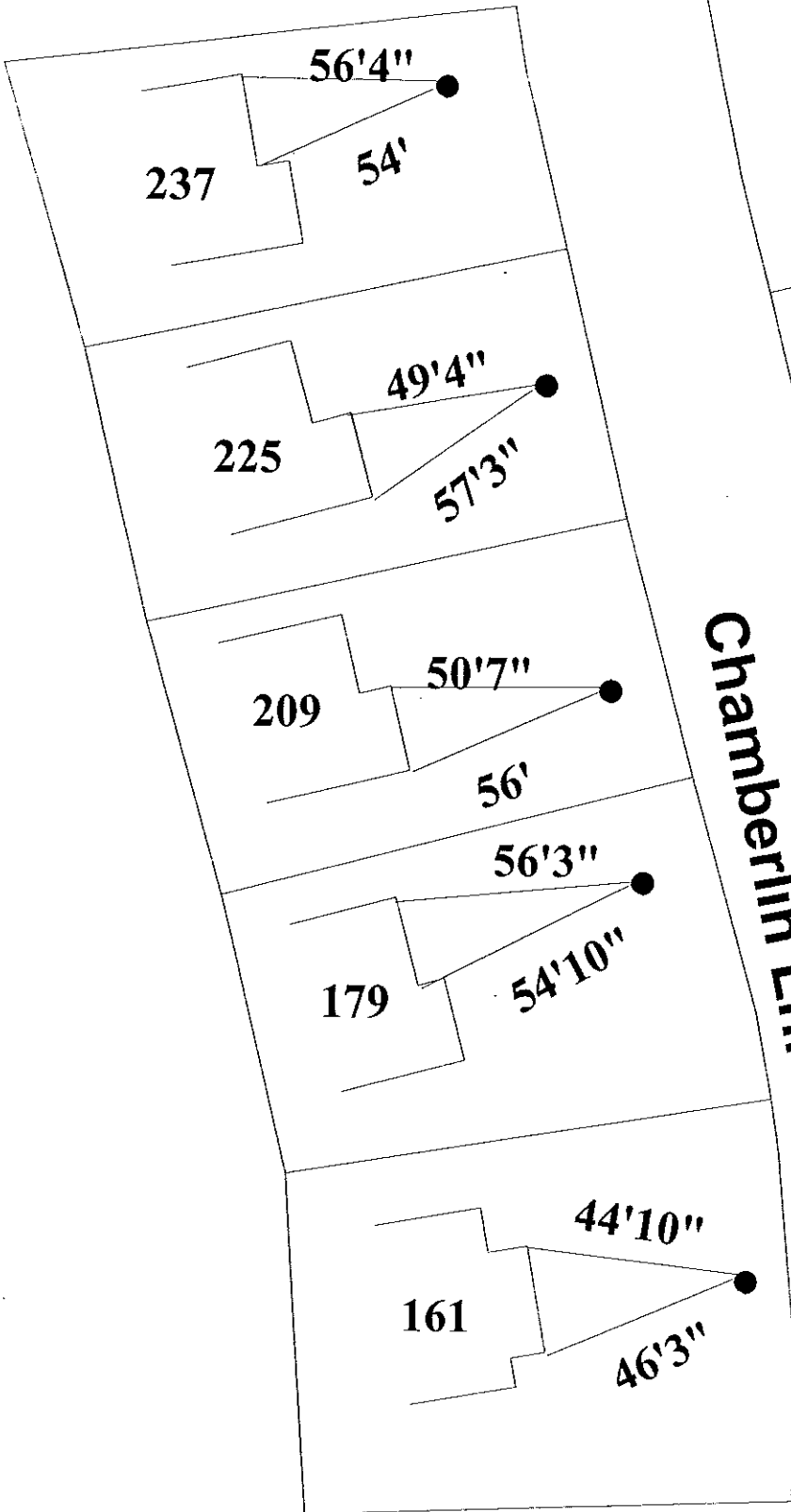


Hanon Dr.





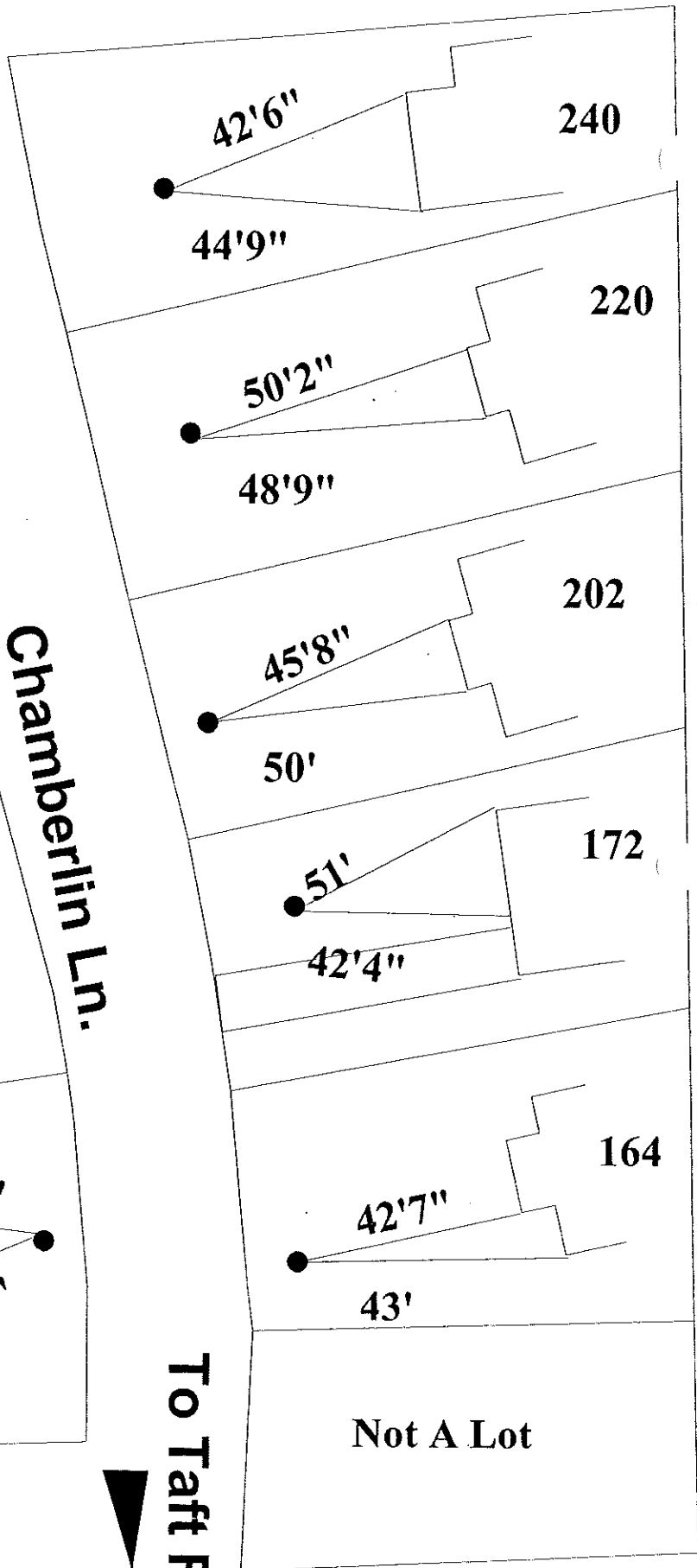


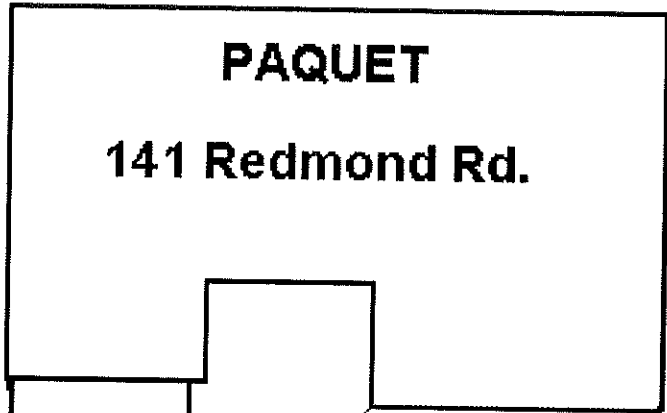


Chamberlin Ln.



To Taft Farms





44'6"

25'8"

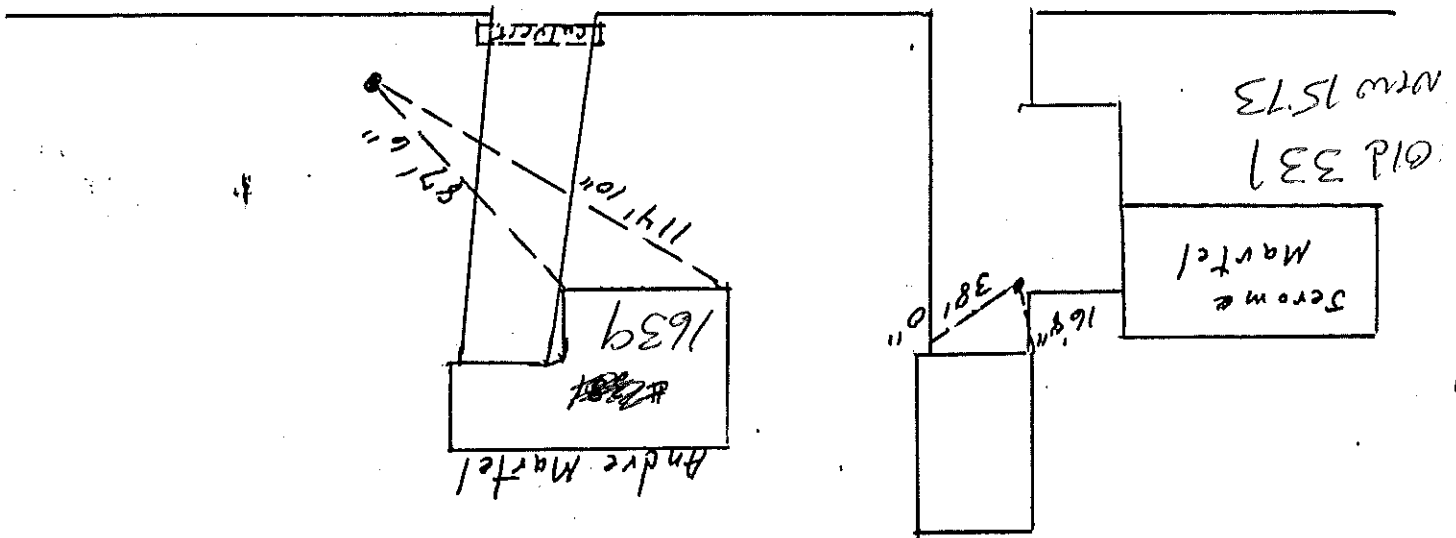
10'

Pine Tree

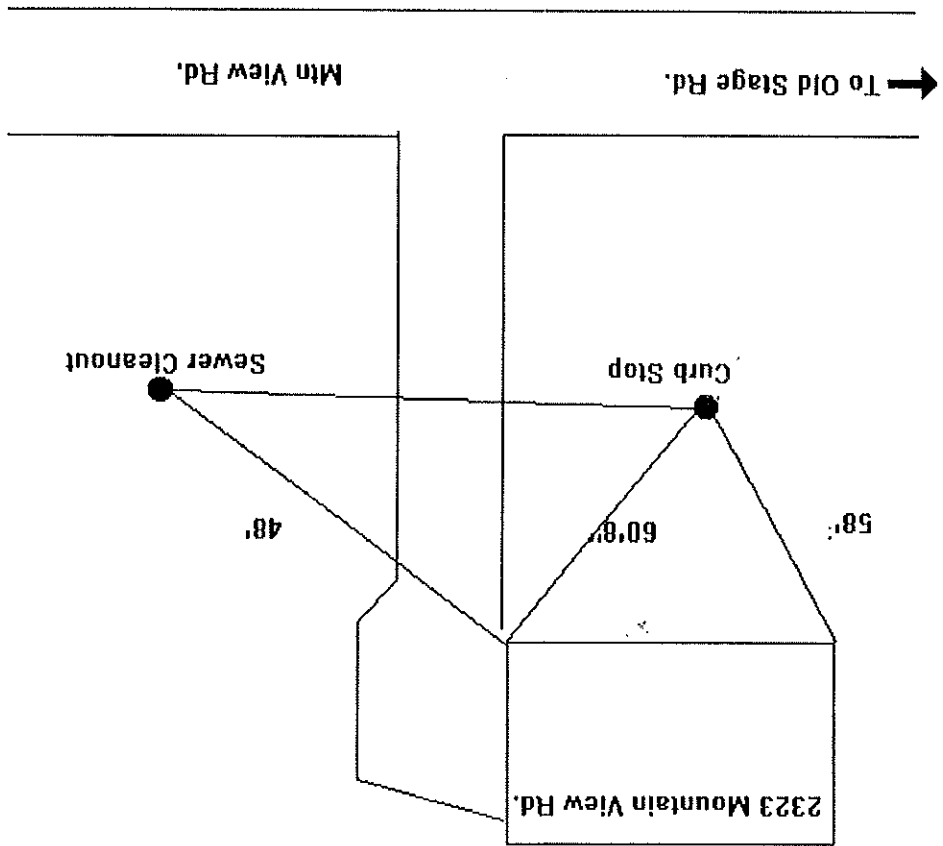
141Rdmnd.bmp

Barn

← to 2A Mt View Rd.

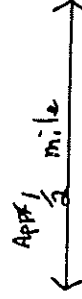
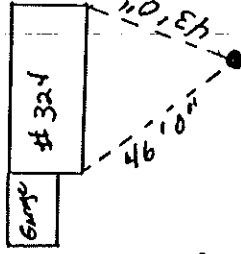


Martel



1538

Roger Rollins

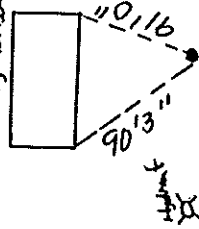


Old Stage Road



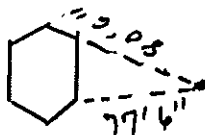
2988

Tony Briscoe



2334

Bruce



Mtn. View Road

North Willisfor Road

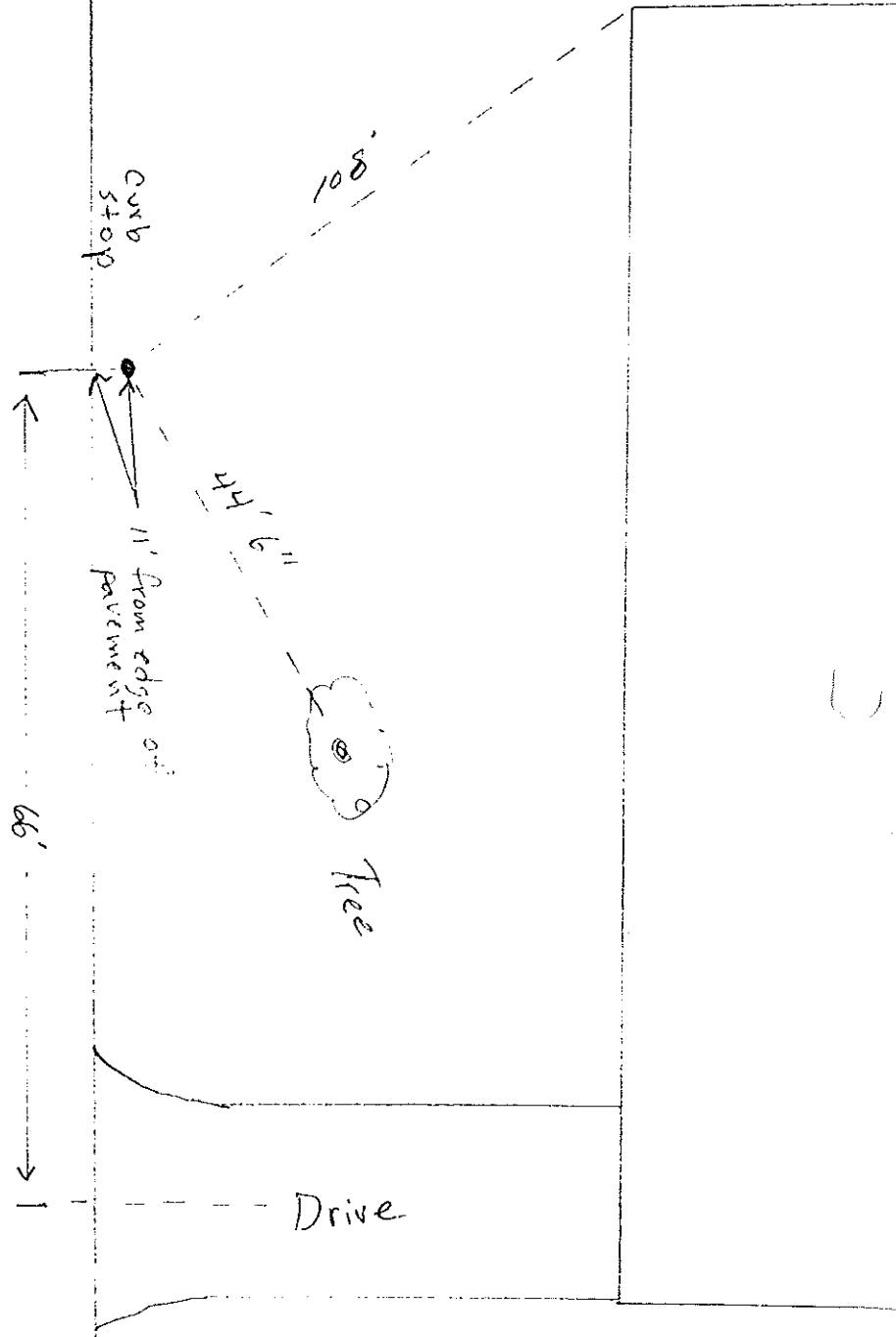
To RT2A
west

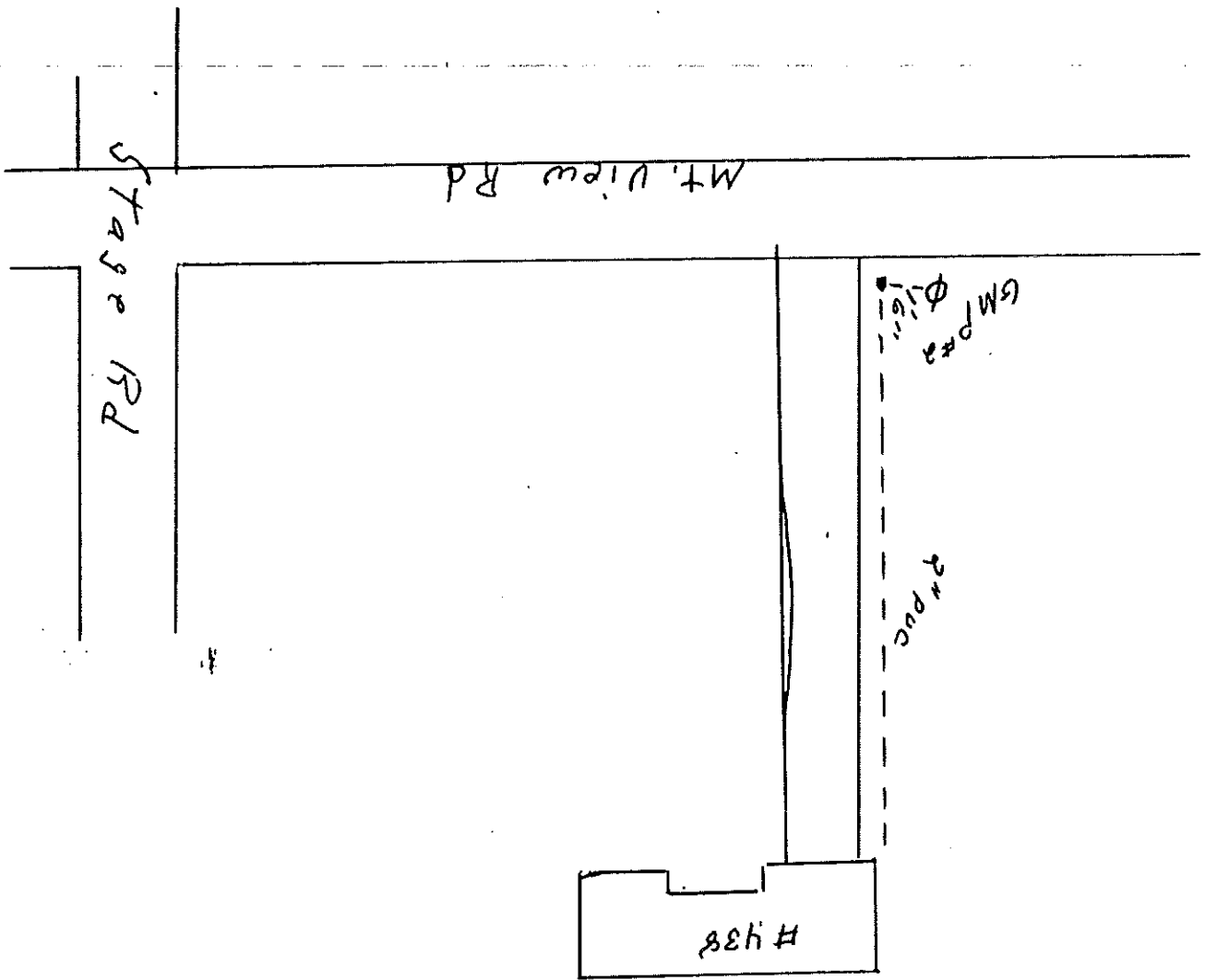
MAP 2

Ida

396 Mountain View 1876
(Pryor)

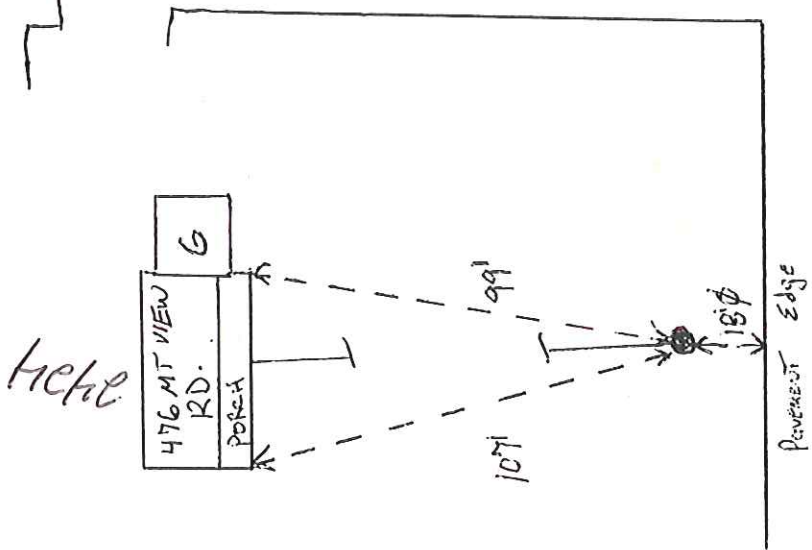
Mountain View



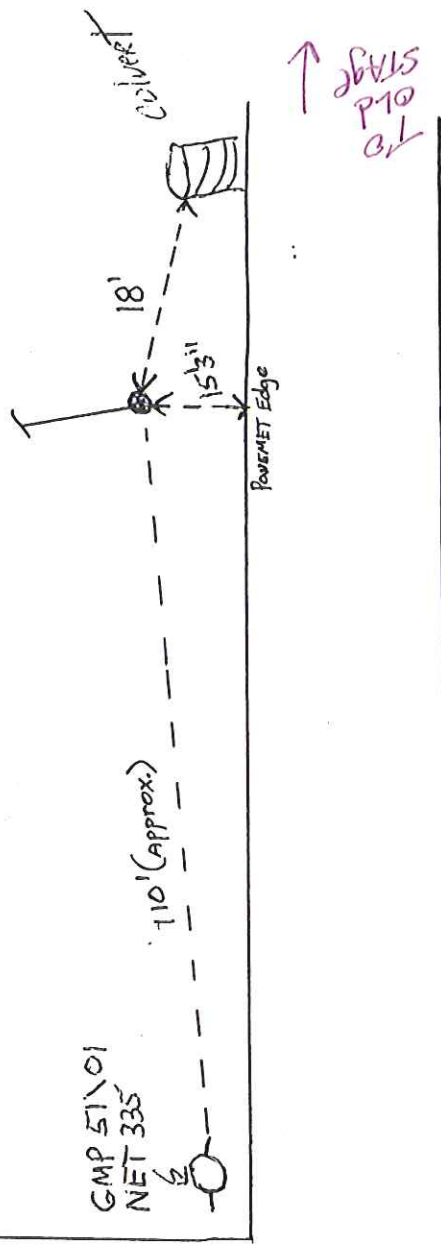


Don Brisson #438 Mt. View Rd.
2268

9-12



MT. View



STAGE P10 0/L



EN

SERVICE IN THE BACK

House # 589

Mr. Russell

466C

137'5"

1137'2"

0 Sewer
Demolition

DRIVE WAY

North

Mtn. View Rd.

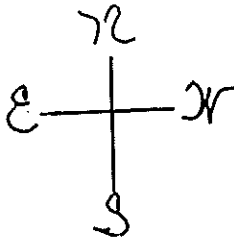
N. Williston Rd.

South


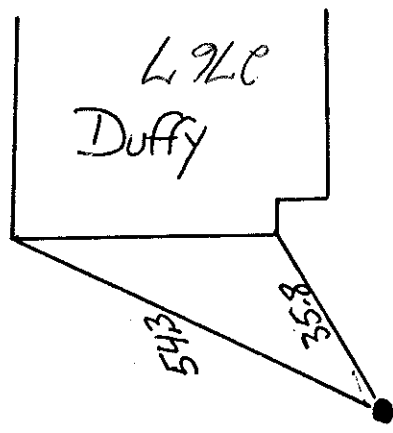
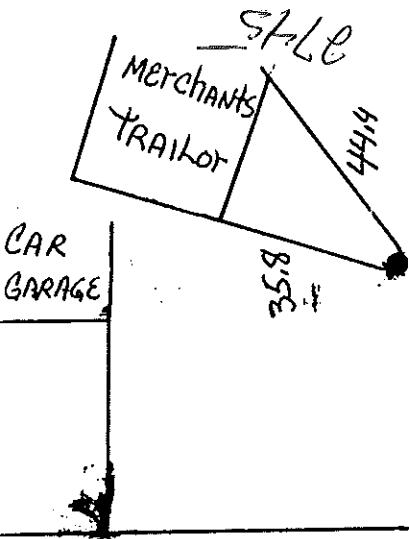
11/10/07

7054 1/2 Welliston ROAD

(8)



7777 New Rd.



LOLE
F. Merchants

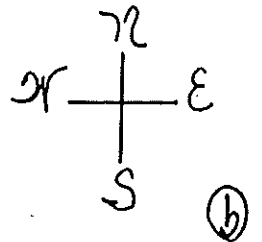
~~ABOVE~~

75'

816'

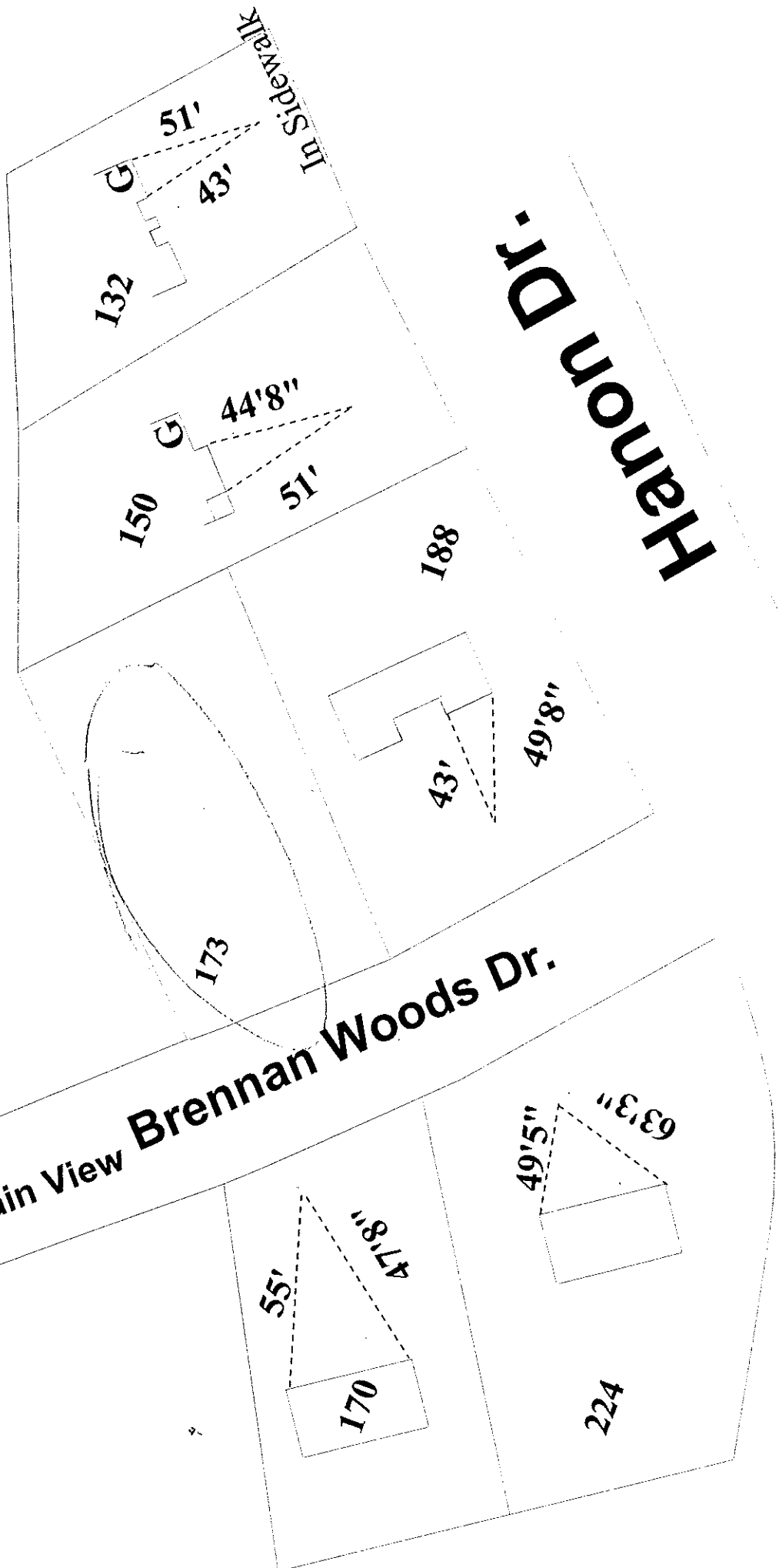
77th View Rd.

North Wellington Rd.





To Mountain View Rd.
Brennan Woods Dr.



Hanon Dr.

132

150

173

170

188

224

In Siderwalk

51'

43'

44'8"

51'

43'

49'8"

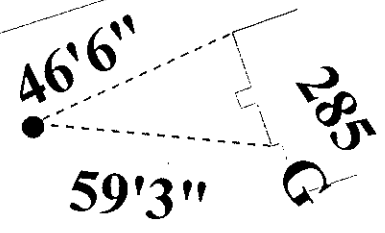
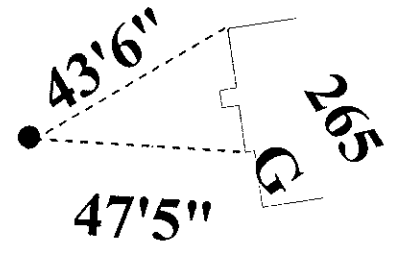
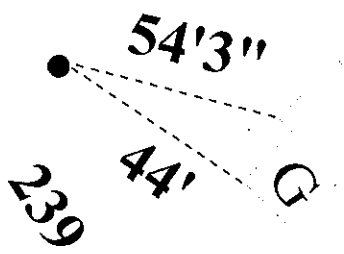
55'

47'8"

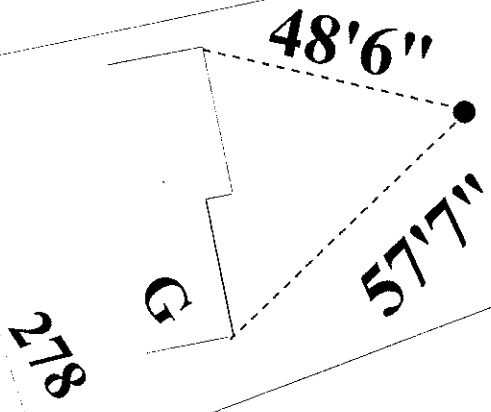
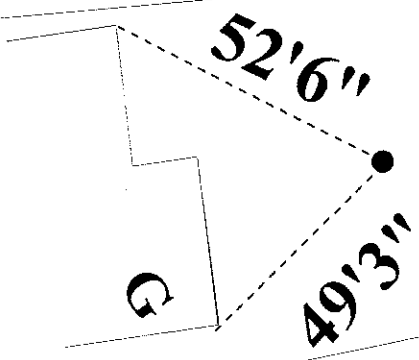
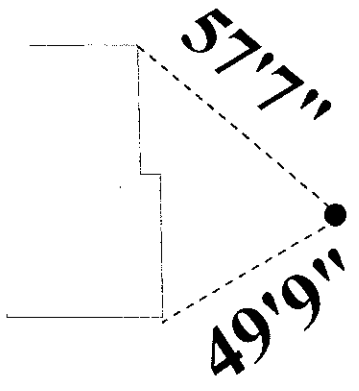
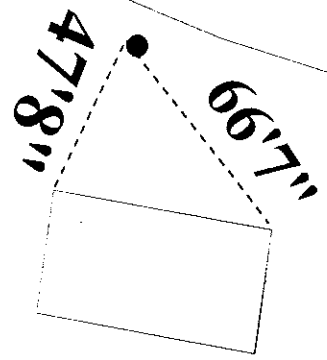
49'5"

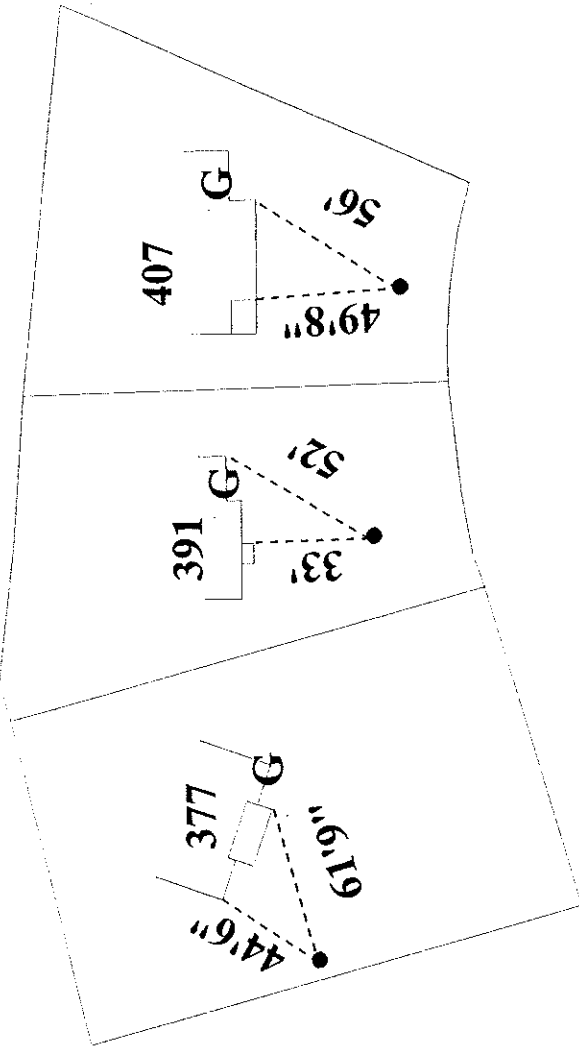
63'3"

Hanon Dr.

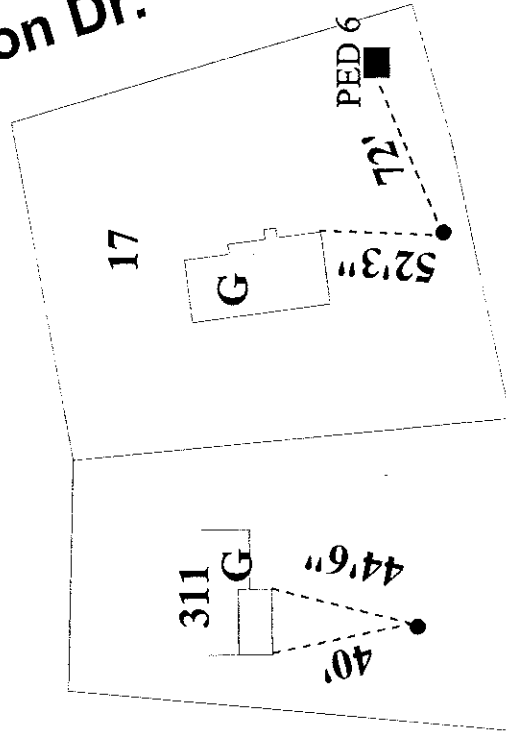


Brennan Woods Dr.

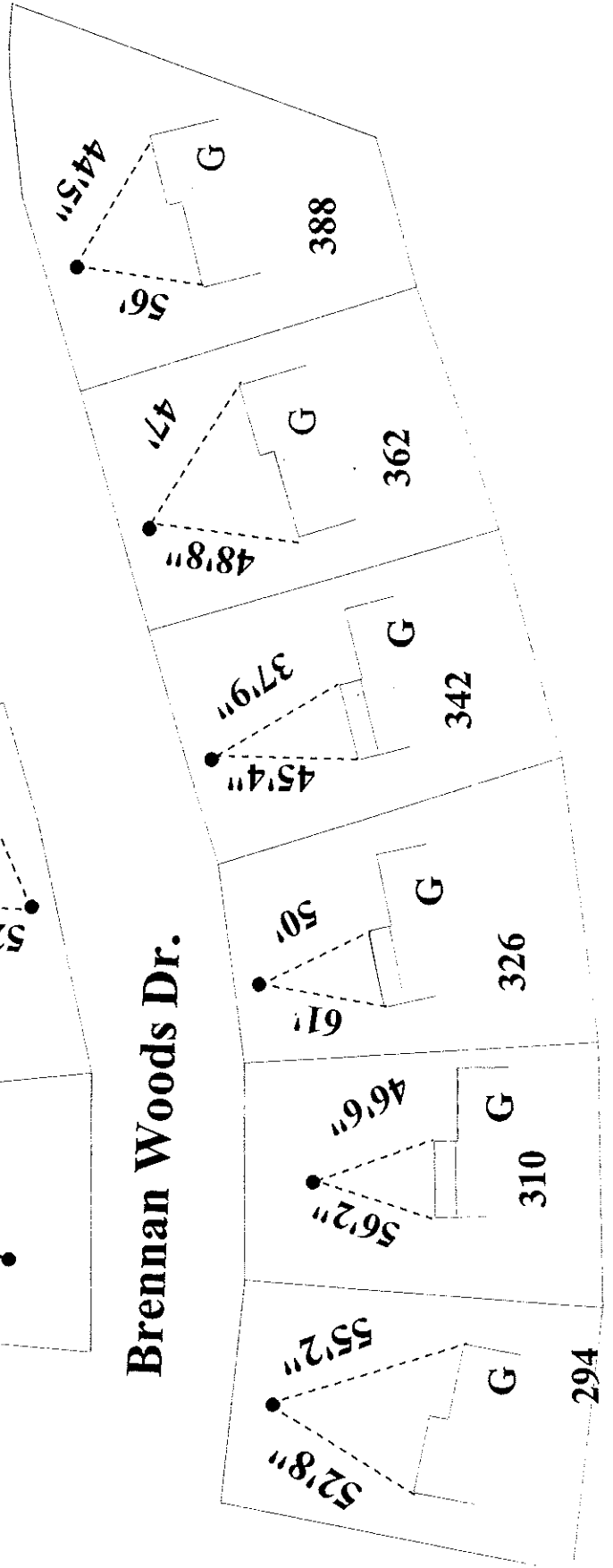


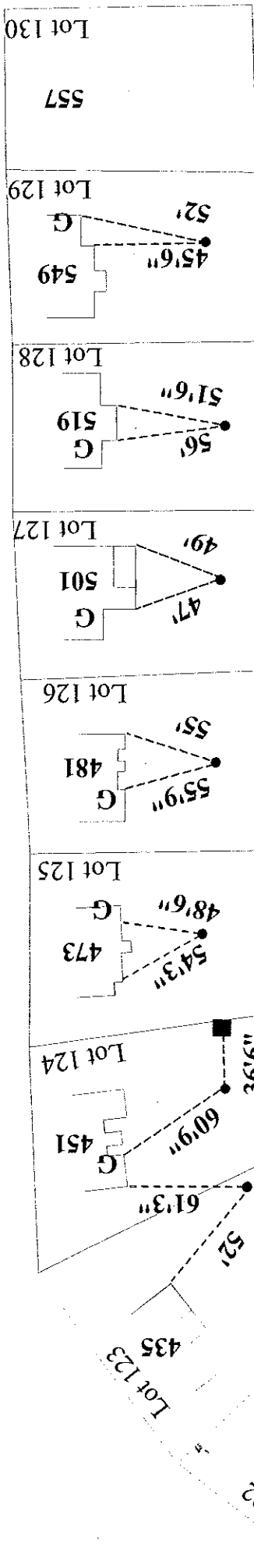


Hanon Dr.

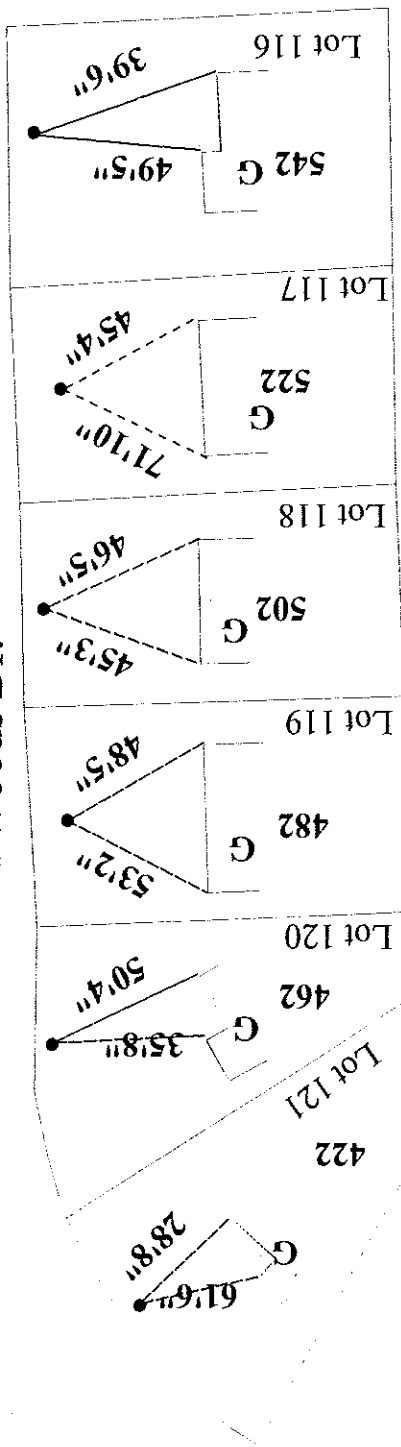


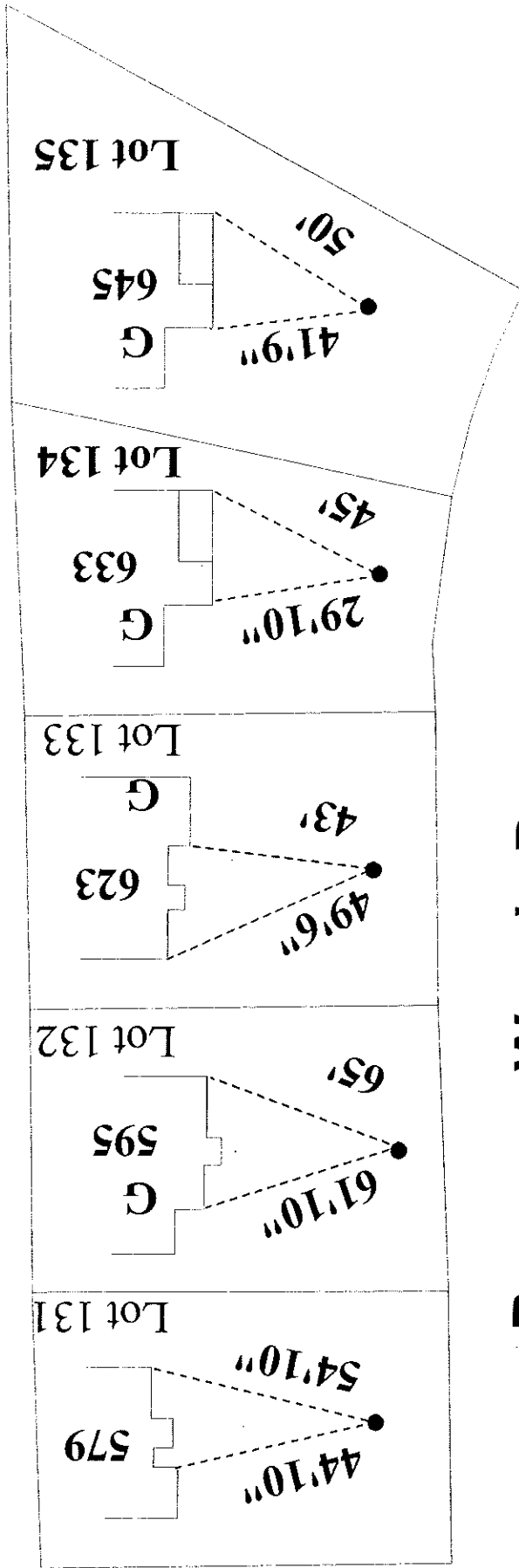
Brennan Woods Dr.



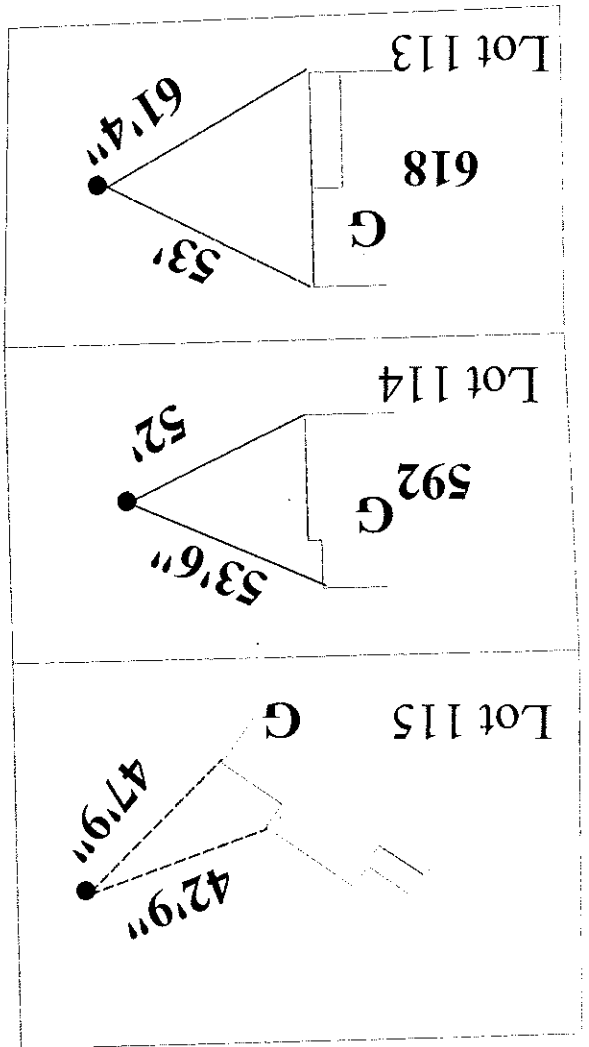


Brennan Woods Dr.





Brennan Woods Dr.

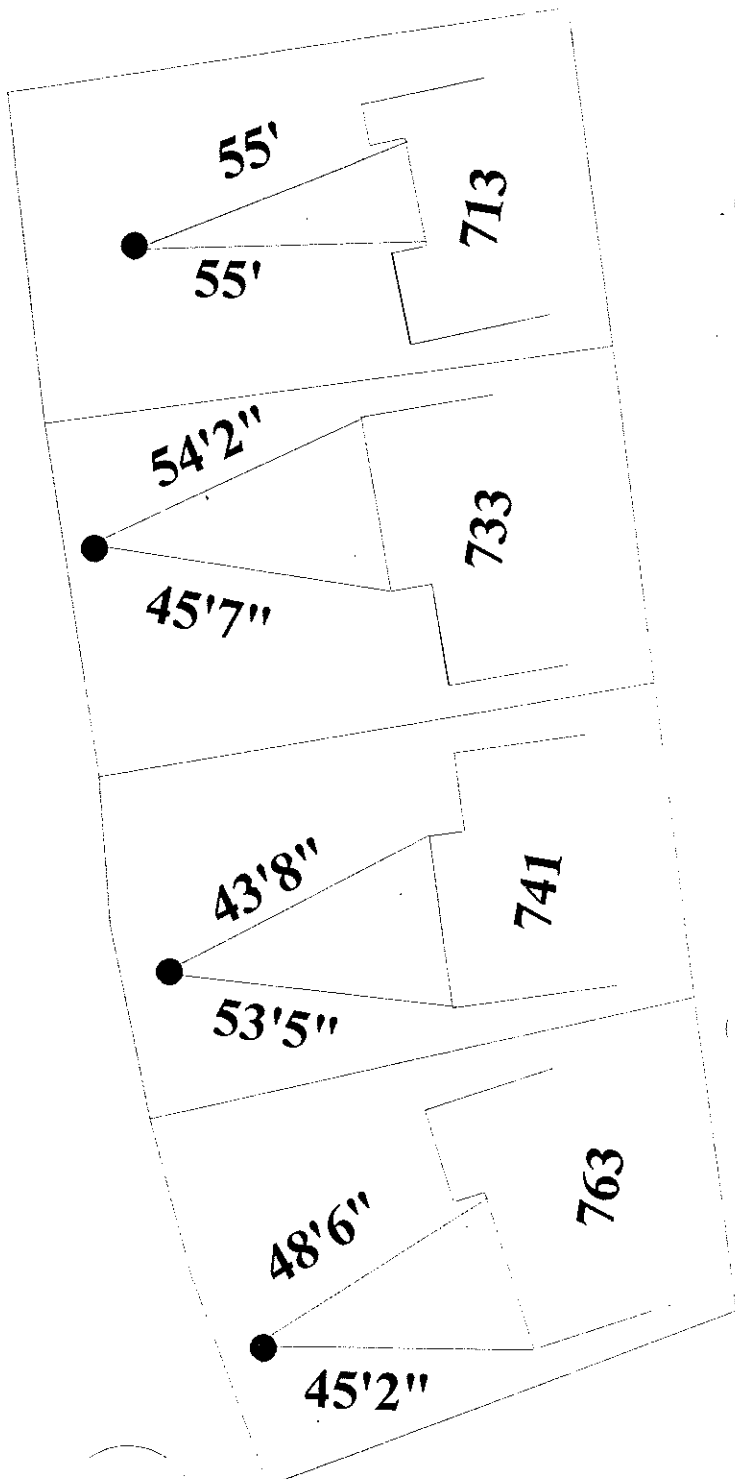
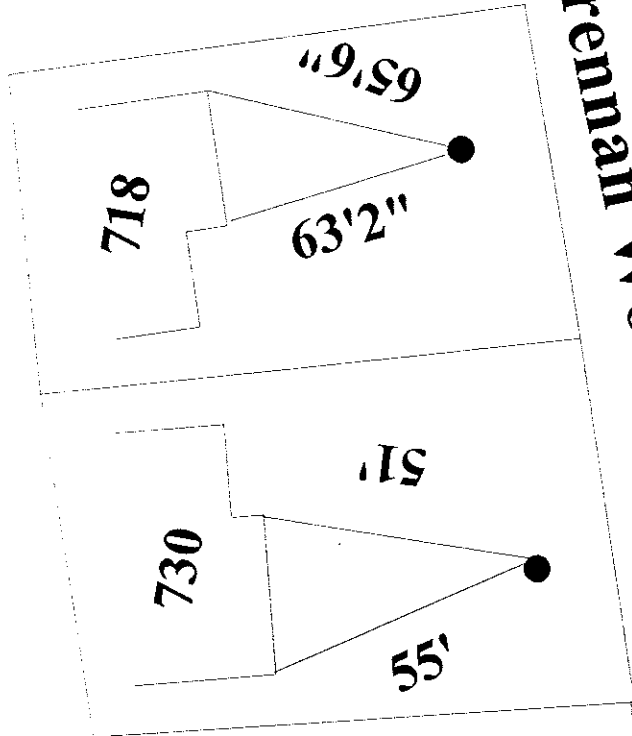


**To
Casey Ln.>>>**

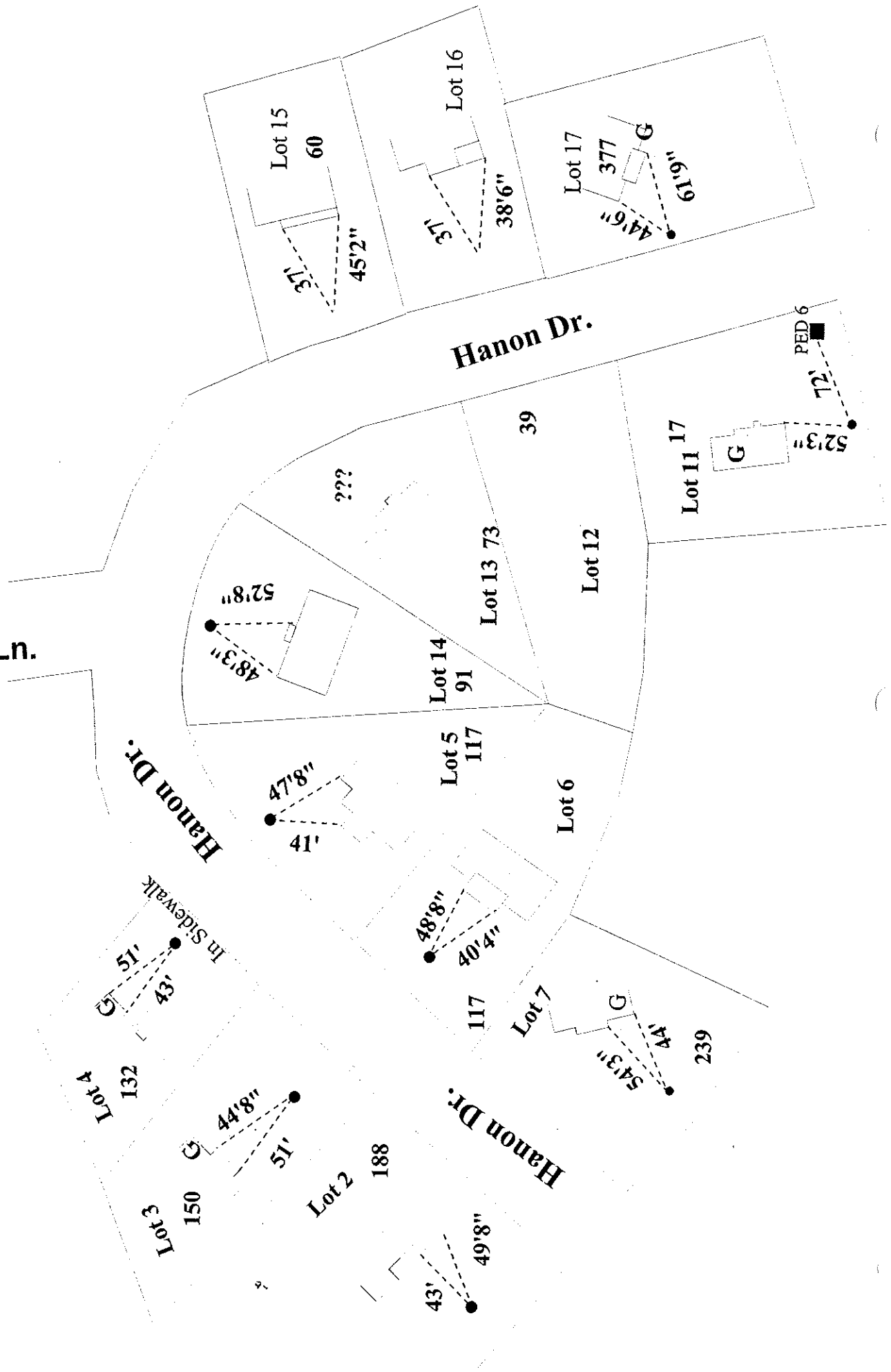
Hanon Dr.

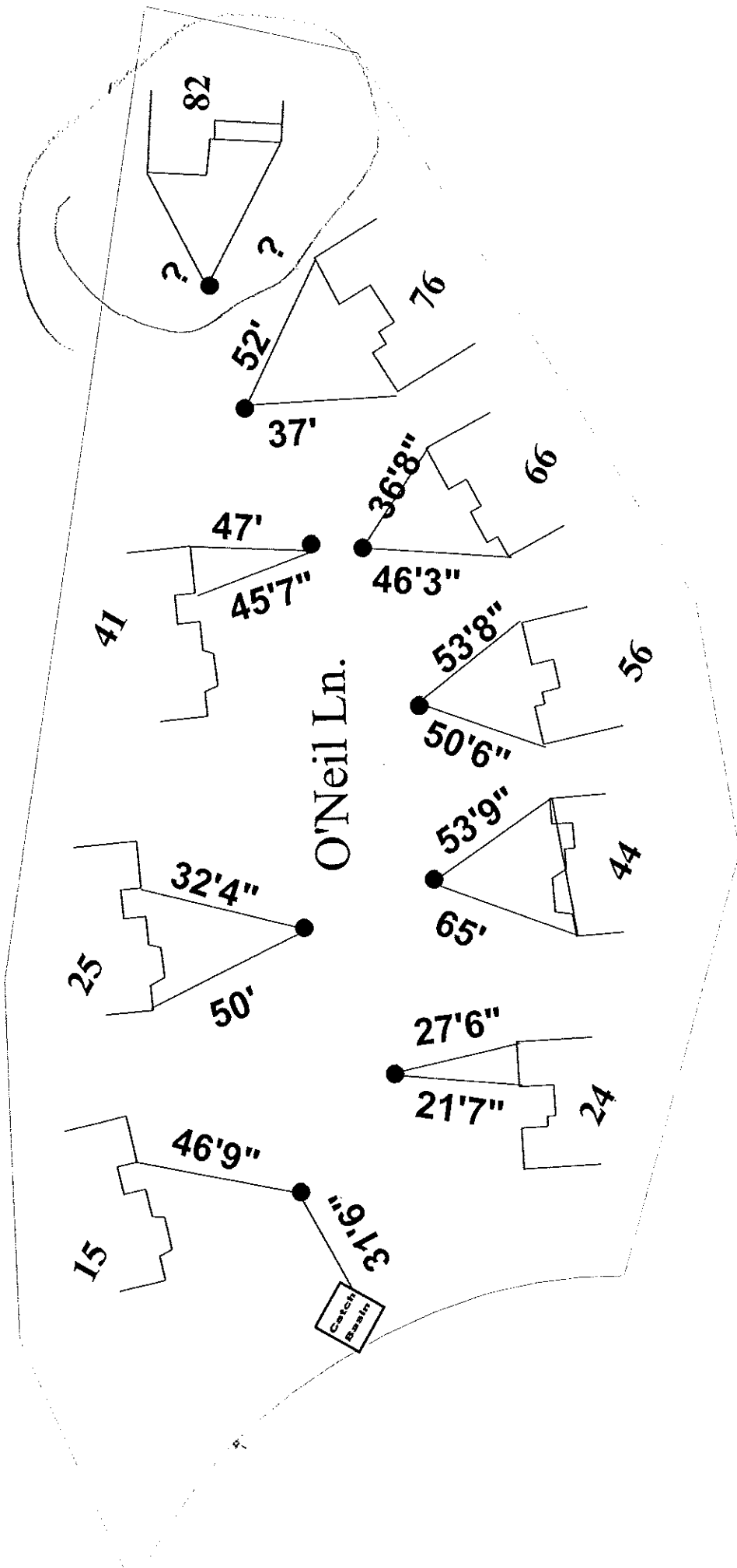
Chamberlin Ln.

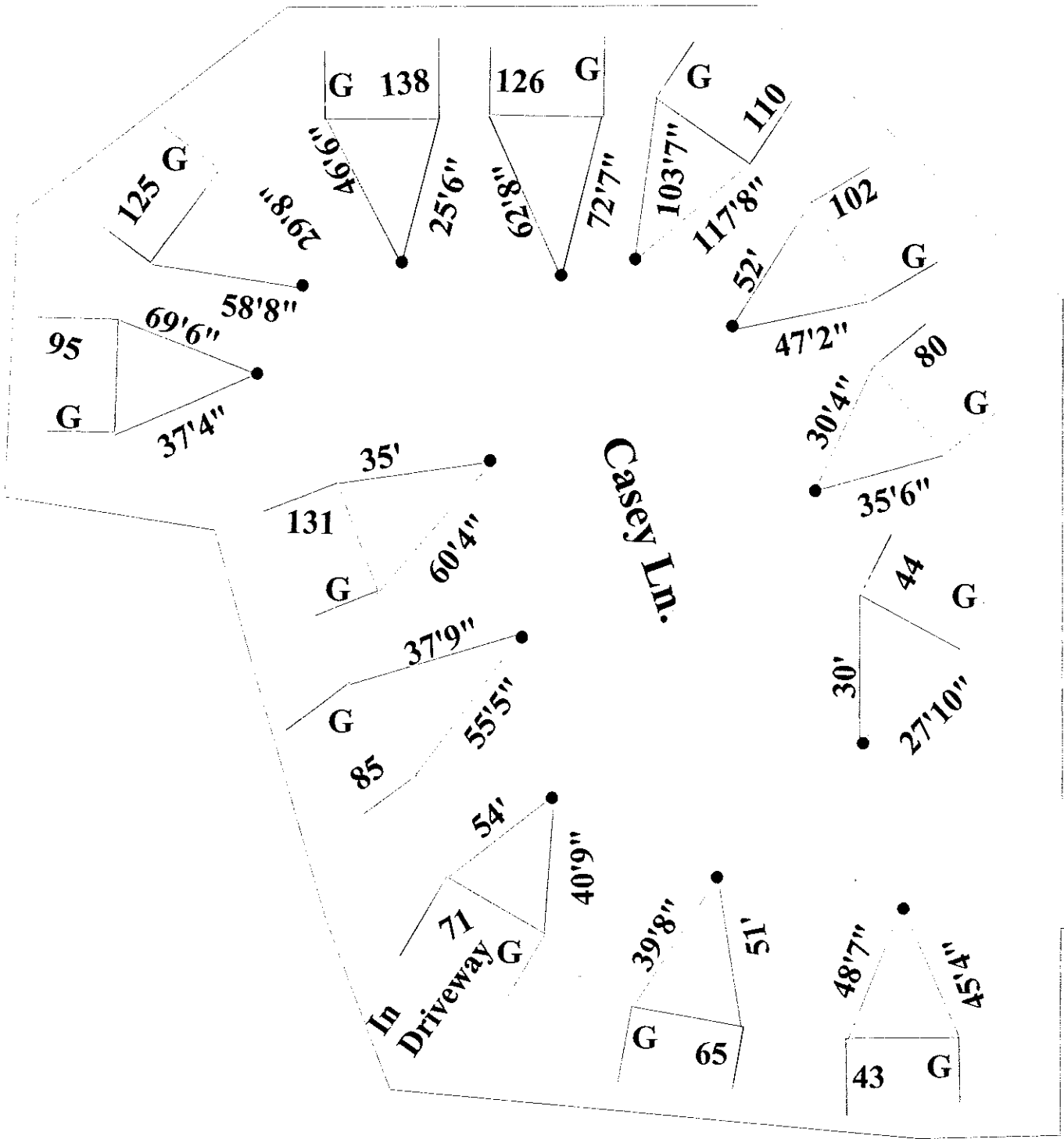
Bremnan Woods Dr.

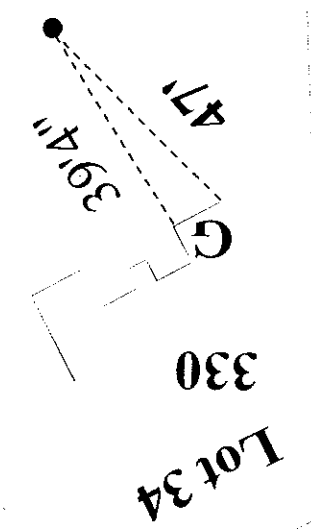
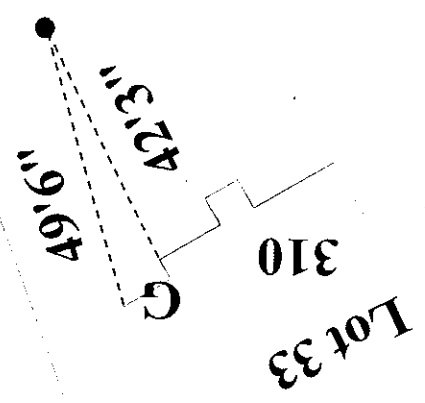
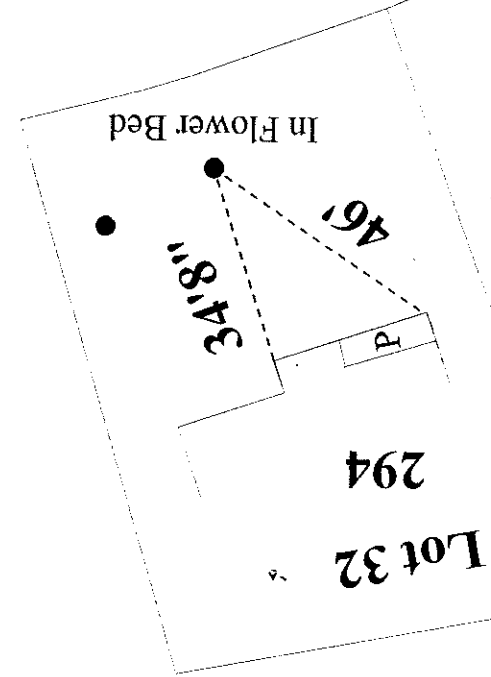
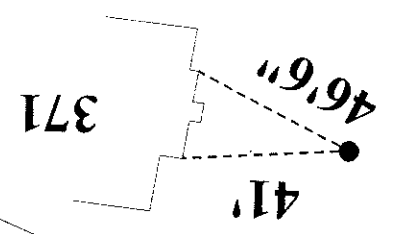
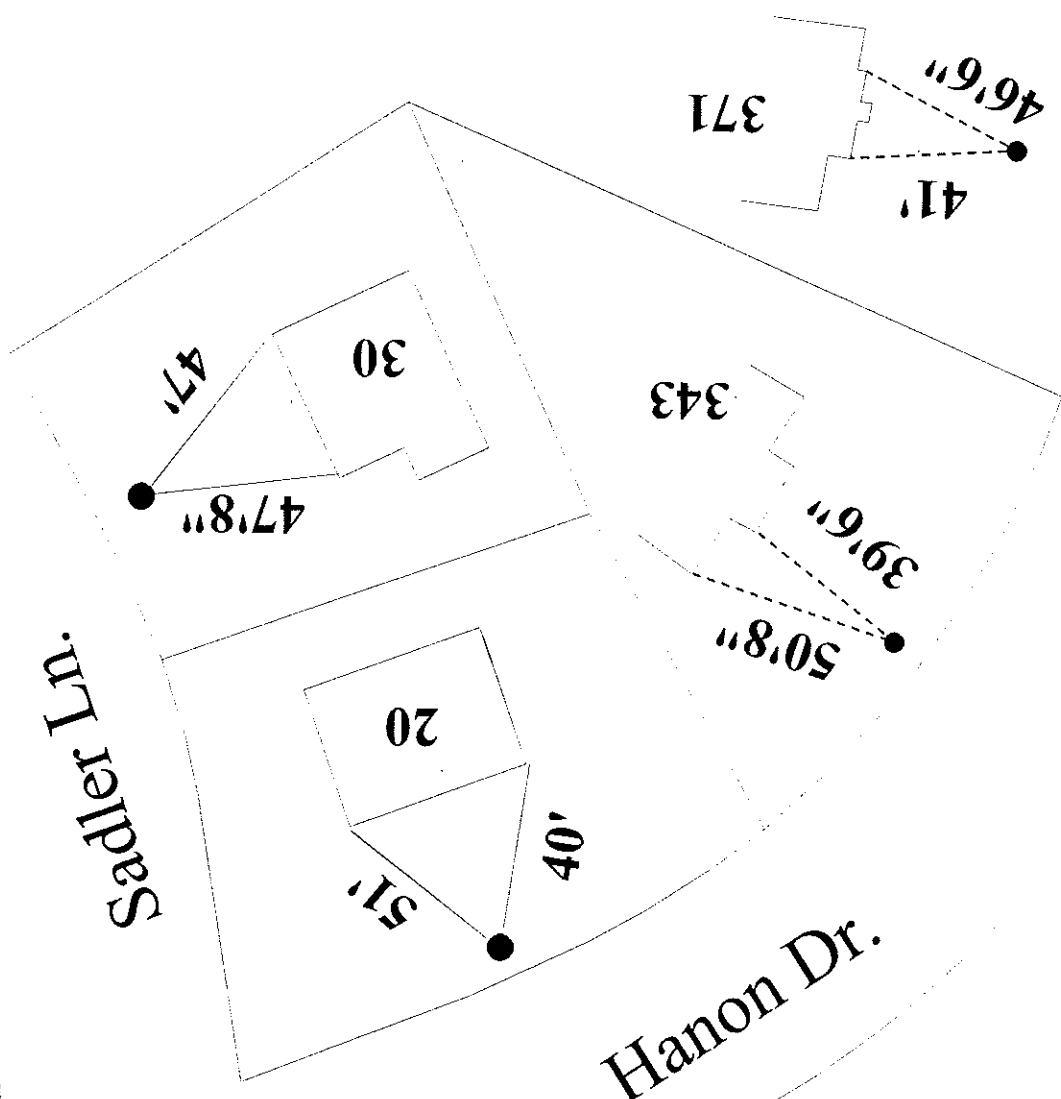


O'Neil Ln.

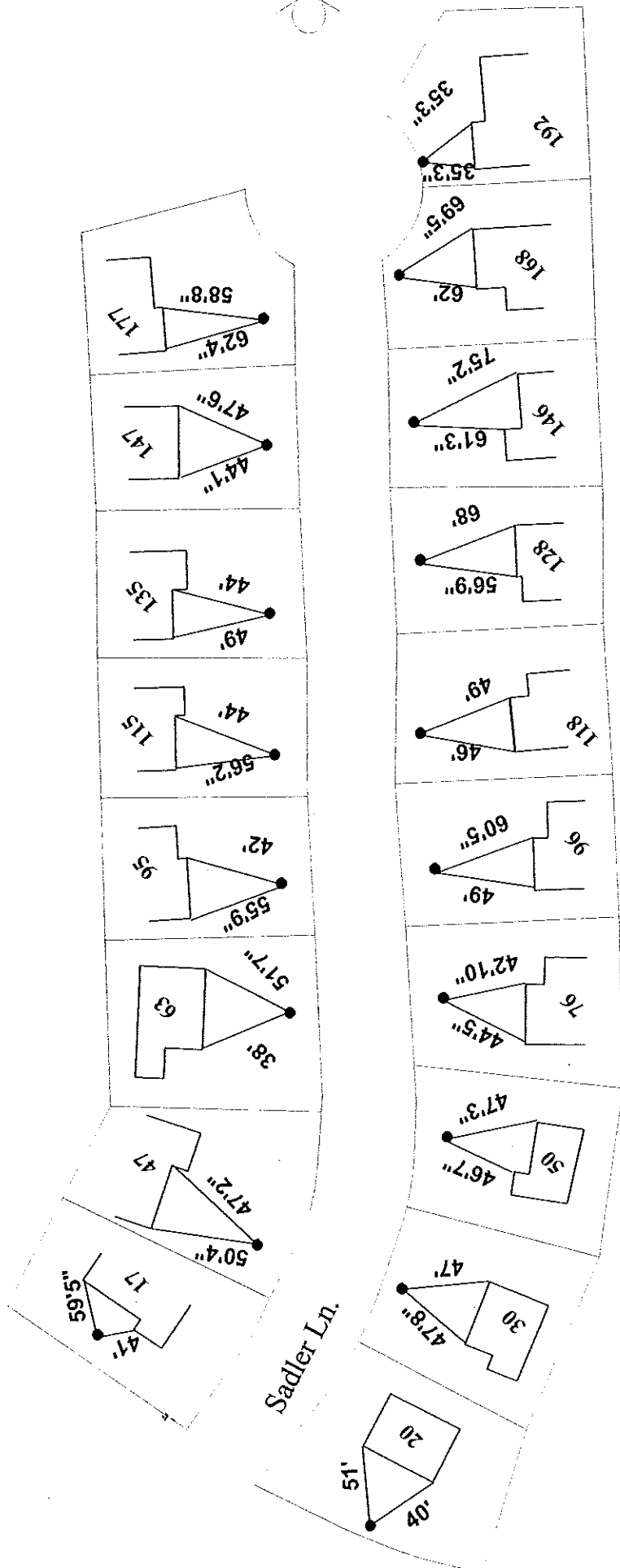




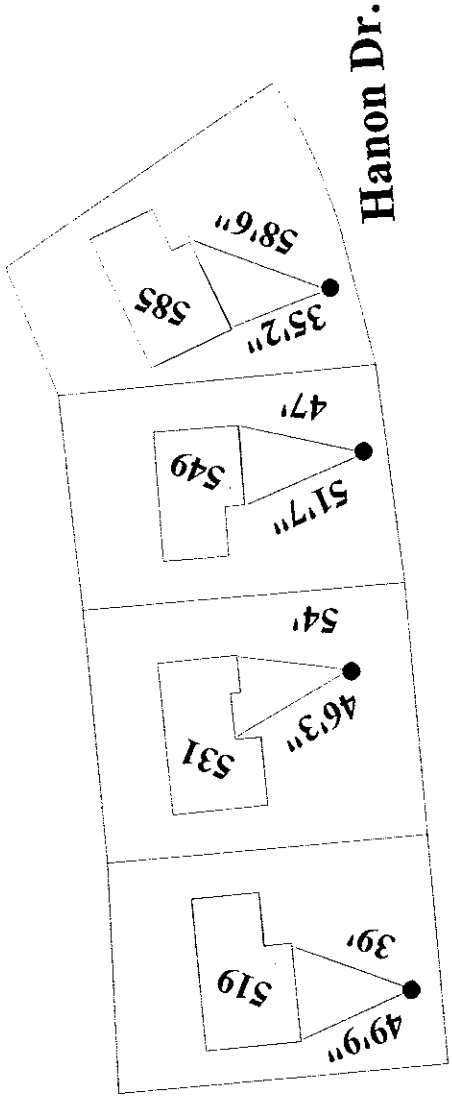




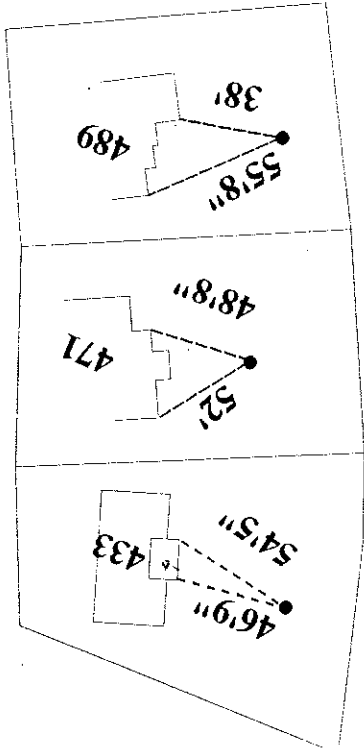
Pool



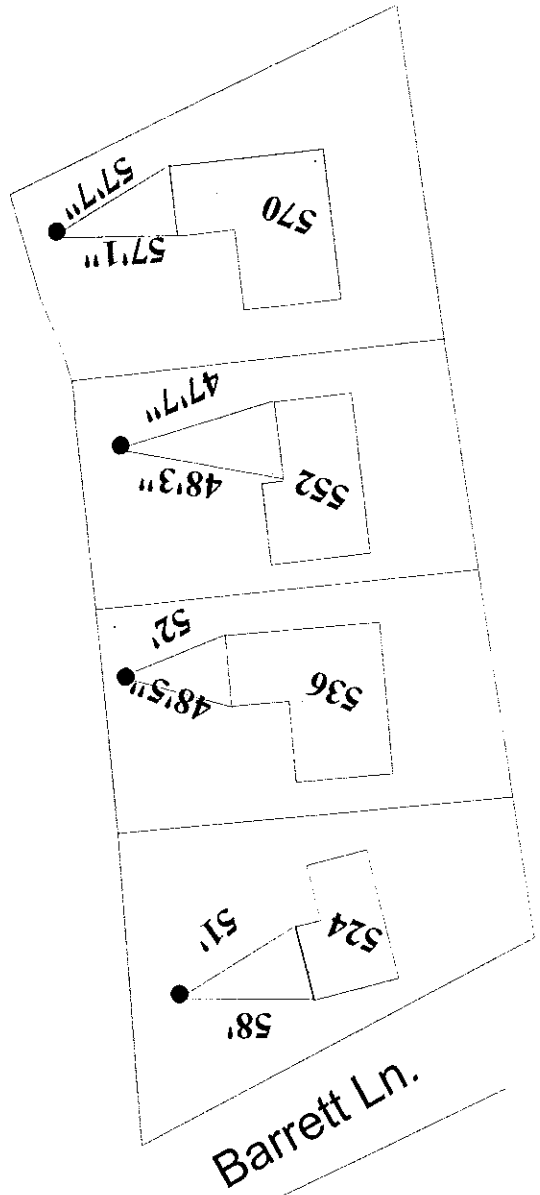
Sadler Ln.



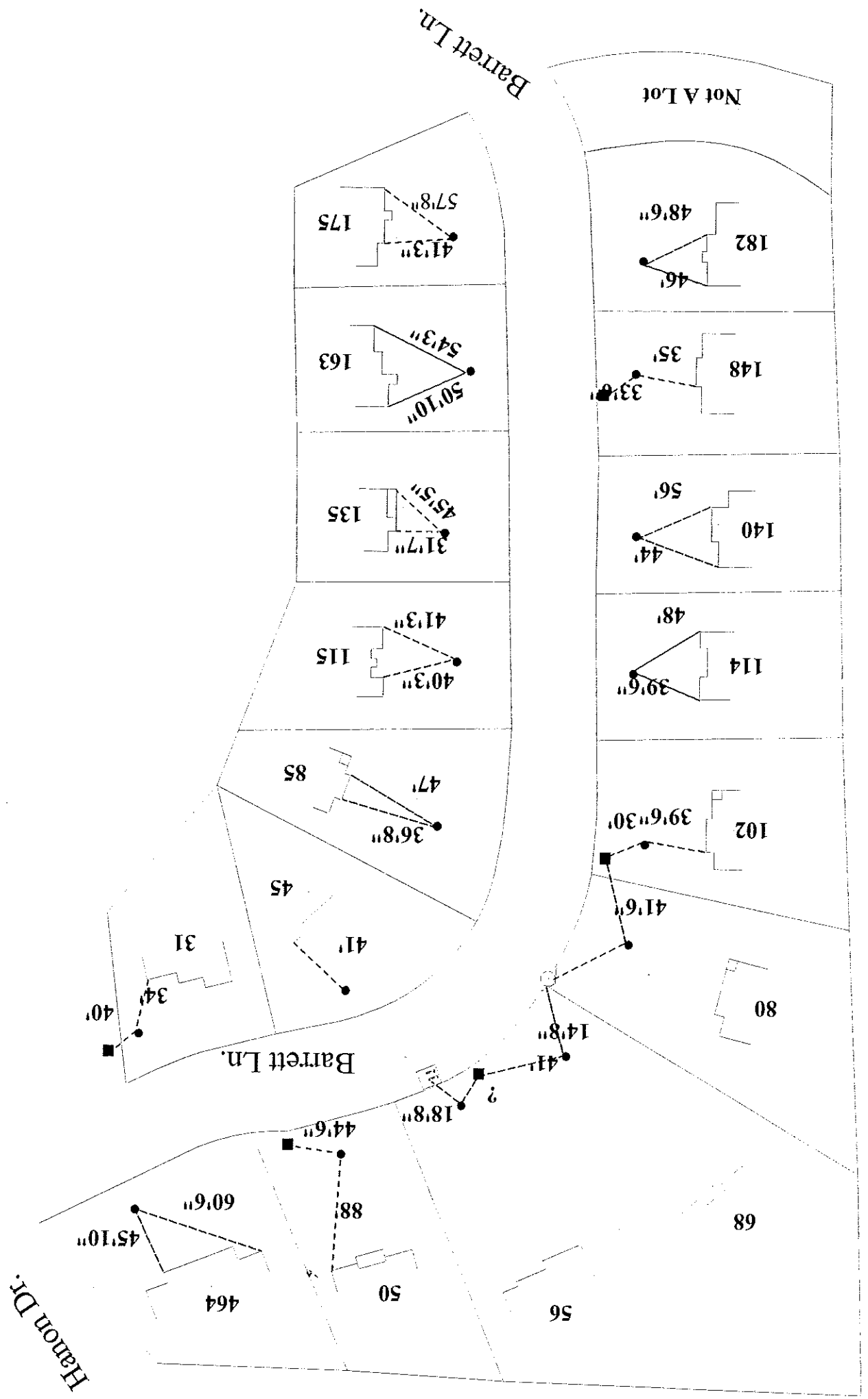
Hanon Dr.



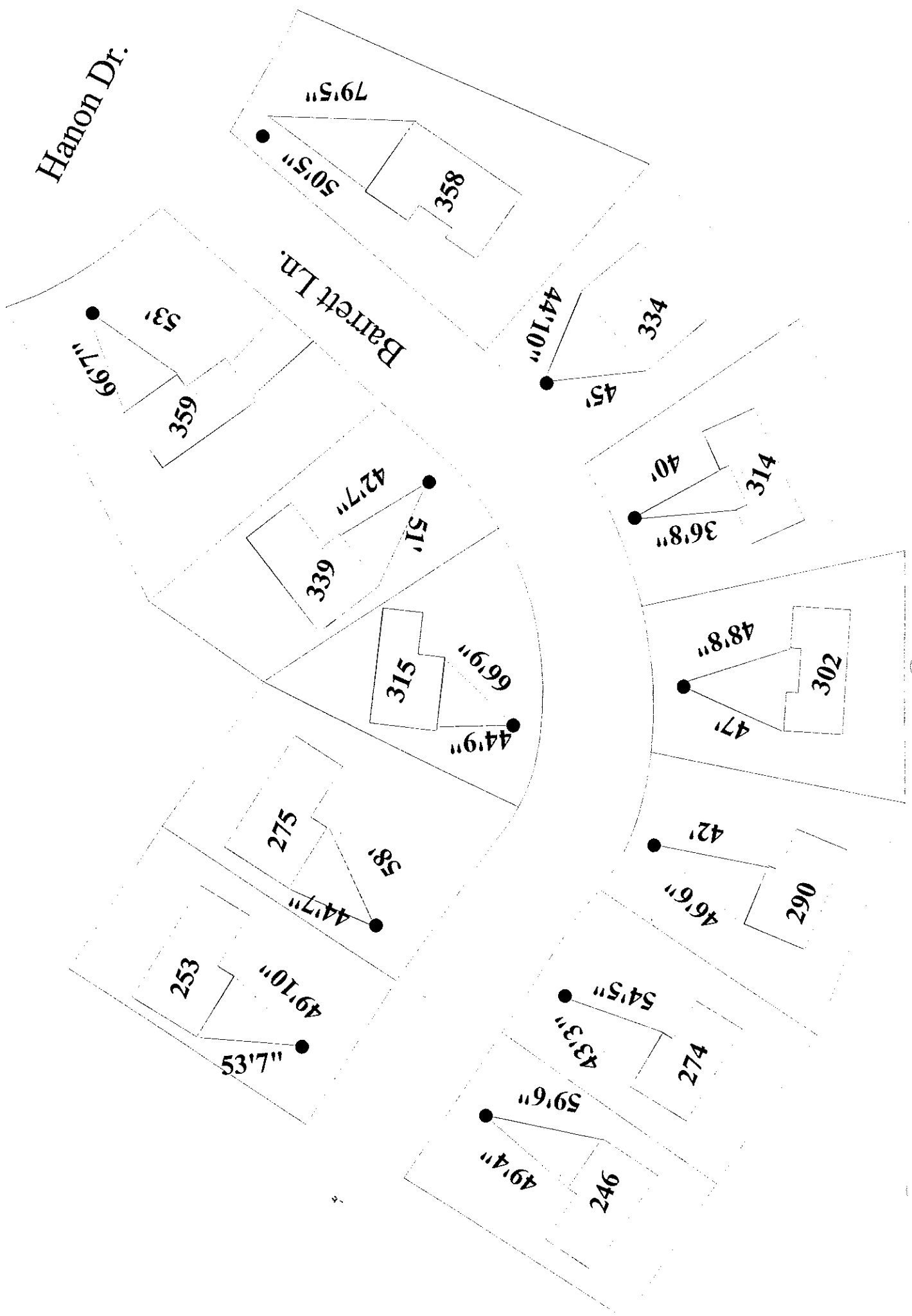
Hanon Dr.

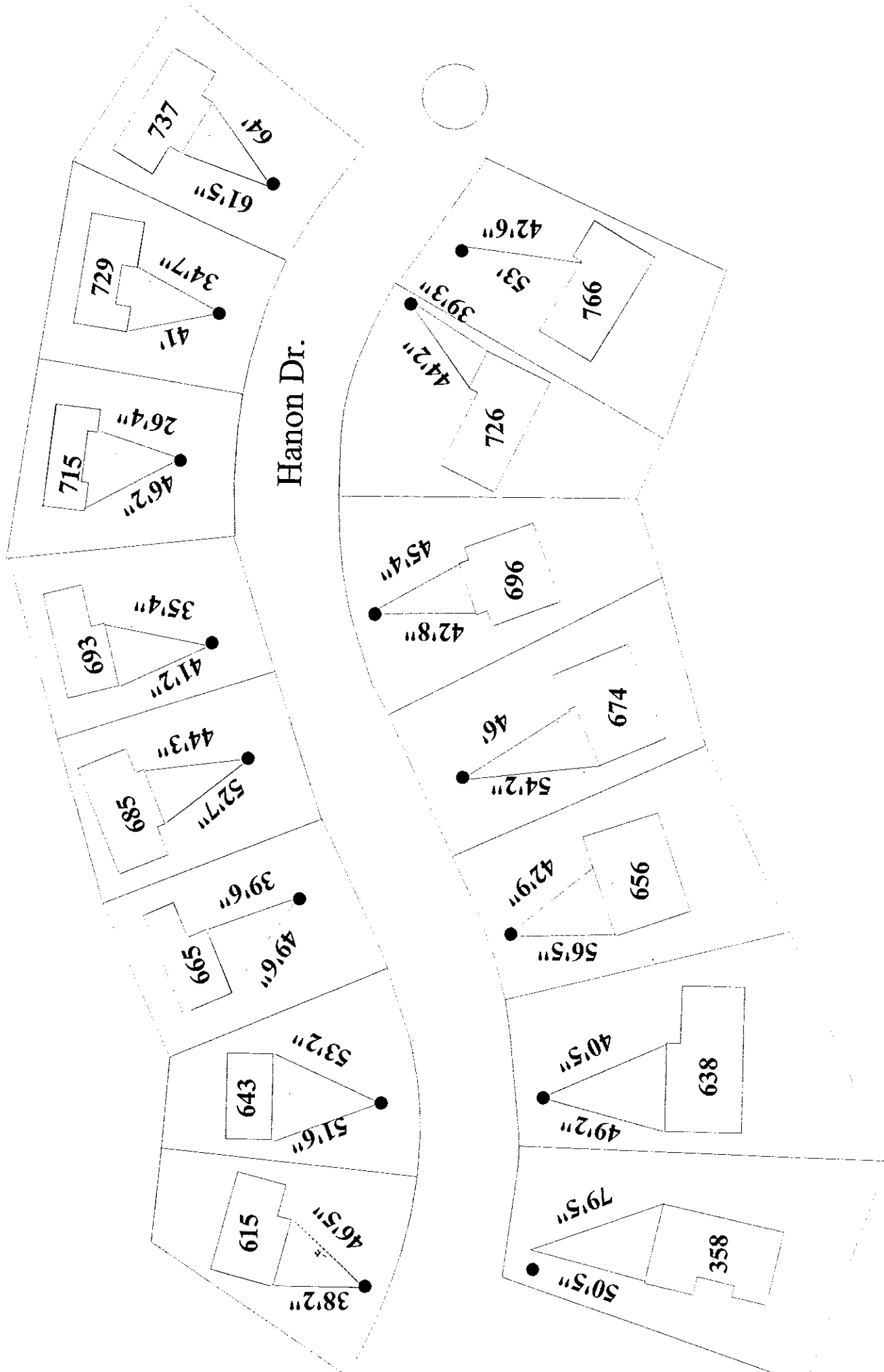


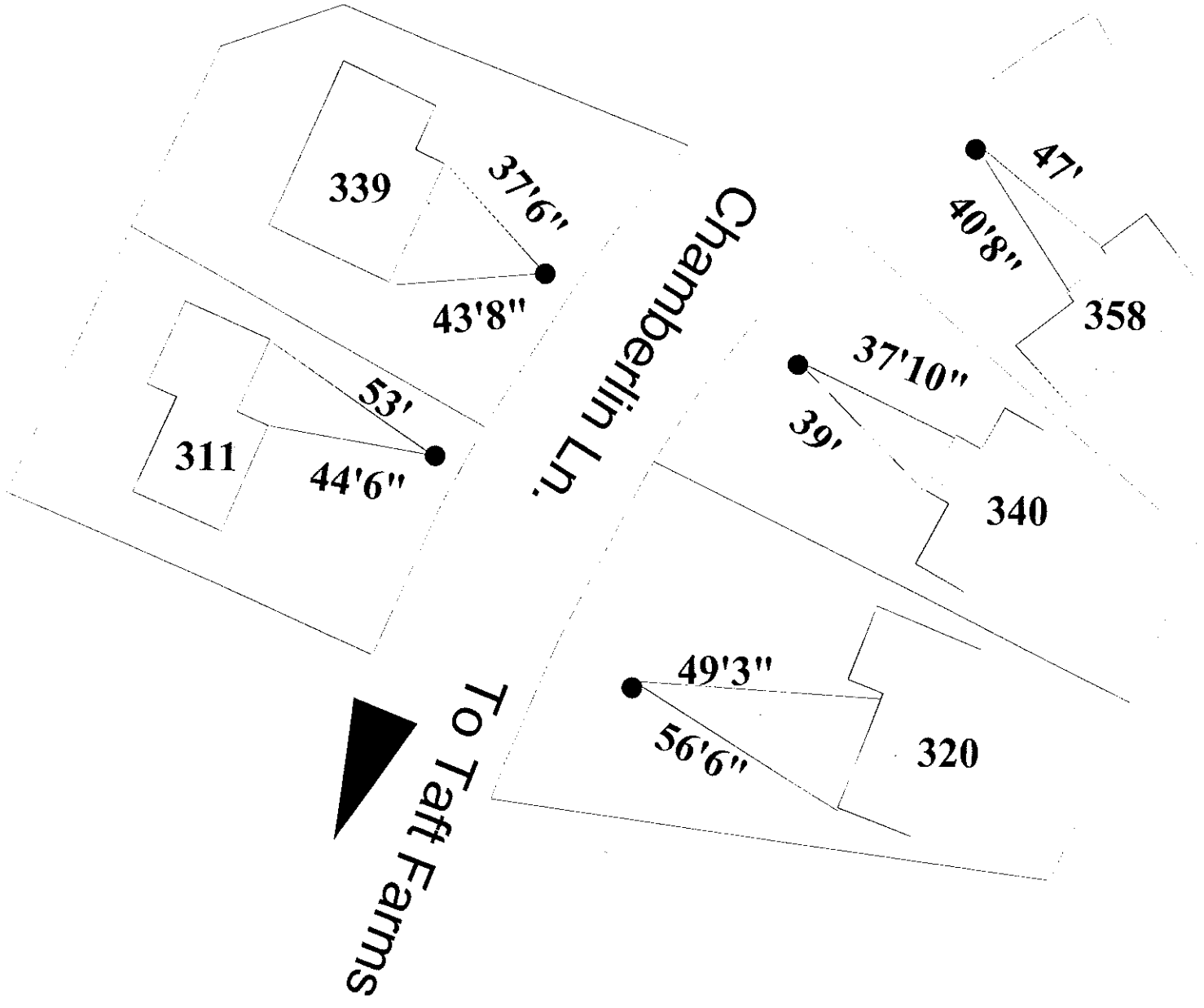
Barrett Ln.

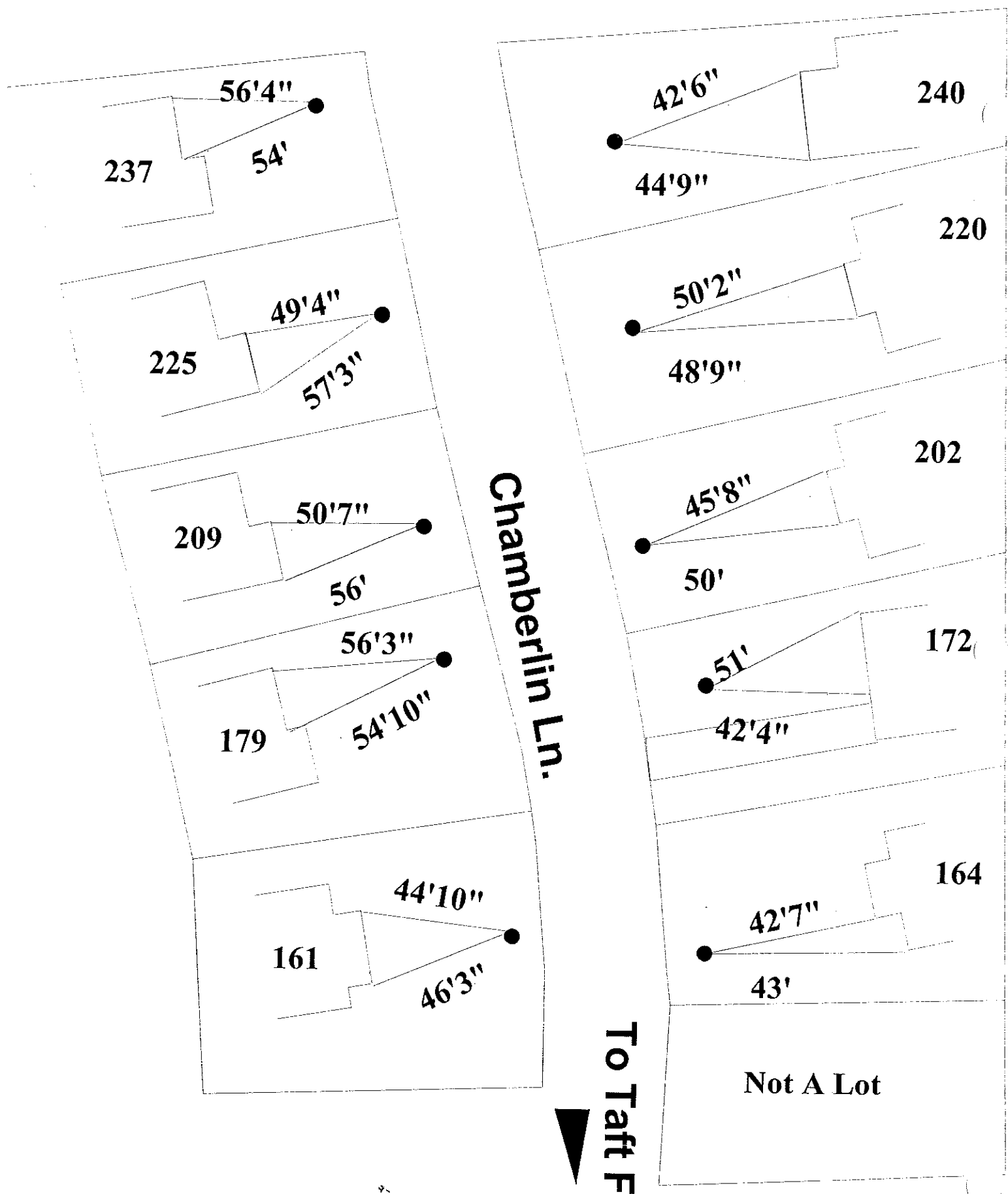


Hanon Dr.









Chamberlin Ln.

To Taft Farms

